

THE TOWNSHIP OF
LAMPLUGH

DISTRICT OF COCHRANE

LARDER LAKE MINING DIVISION

SCALE: 1-INCH = 40 CHAINS

LEGEND

- PATENTED LAND Ⓟ
- CROWN LAND SALE C.S.
- LEASES Ⓛ
- LOCATED LAND Loc.
- LICENSE OF OCCUPATION L.O.
- MINING RIGHTS ONLY M.R.O.
- SURFACE RIGHTS ONLY S.R.O.
- ROADS —
- IMPROVED ROADS —
- KING'S HIGHWAYS —
- RAILWAYS —
- POWER LINES —
- MARSH OR MUSKEG —
- MINES Ⓜ
- CANCELLED C.
- M.N.R. TRAILS —

NOTES

400' Surface rights reservation around all lakes & rivers.

Areas withdrawn from staking under Section 43 of the Mining Act (R.S.O. 1970)

Order No.	File	Date	Disposition
Ⓟ	164586	30/7/71	S.R.O.
Ⓟ	w. 7/77	117769	14/3/77 S.R.O.

Areas shown in red Canadian Forestry Service Study Plans.

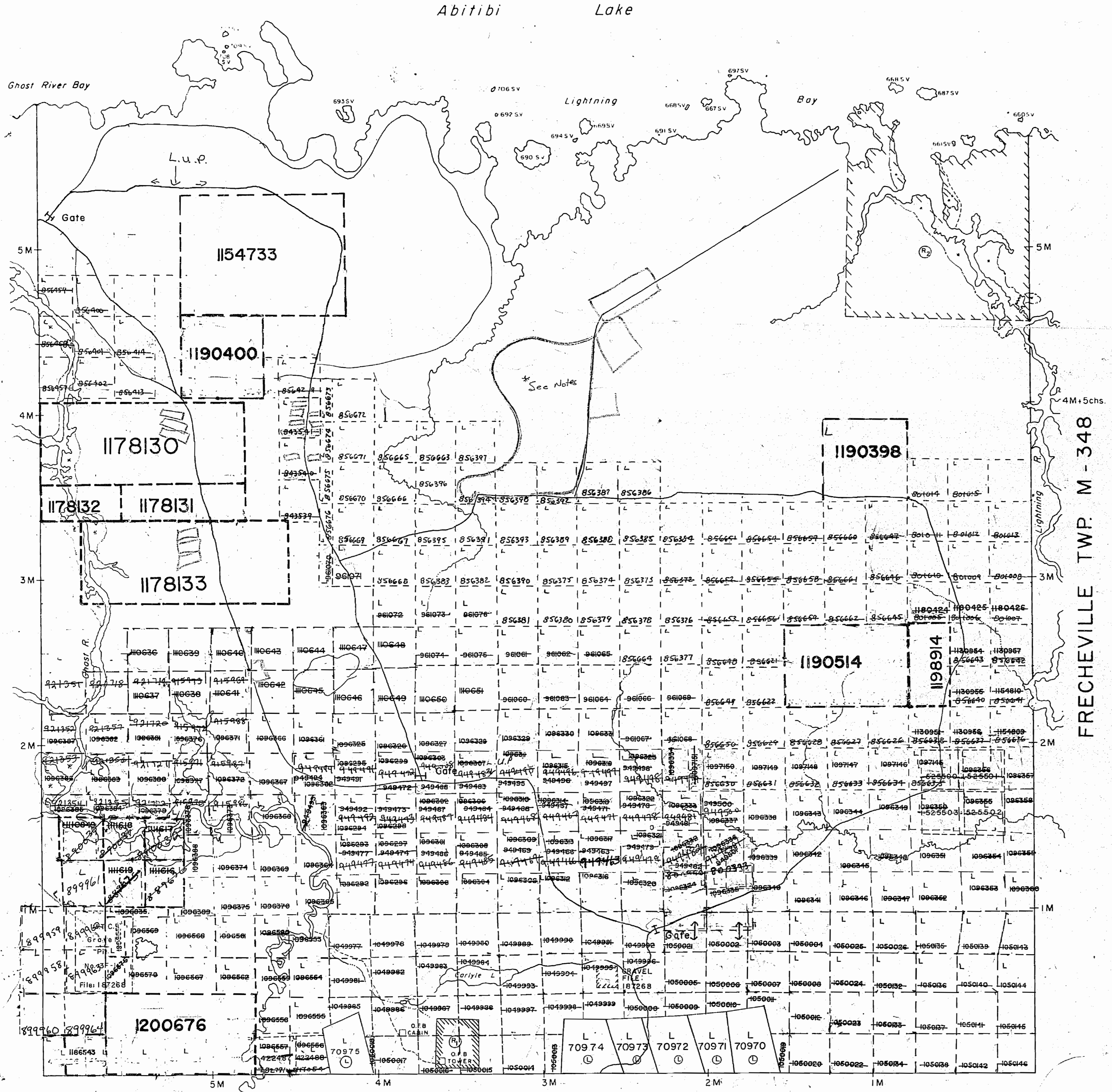
* Proposed Site Preparation Area commencing Jan. 1987

NOTICE OF FORESTRY ACTIVITY

THIS TOWNSHIP / AREA FALLS WITHIN THE
ABITIBI MANAGEMENT UNIT
AND MAY BE SUBJECT TO FORESTRY OPERATIONS.
THE MNR UNIT FORESTER FOR THIS AREA CAN BE CONTACTED AT:
P.O. BOX 129
SWASTIKA, ONT.
POK ITO
705-642-3222

PLAN NO. **G 3662**

ONTARIO
MINISTRY OF NATURAL RESOURCES
SURVEYS AND MAPPING BRANCH



FRECHEVILLE TWP. M - 348

RAND TWP. M - 383

HARKER TWP. M - 353

LAMPLUGH

DISTRICT OF
COCHRANE

LARDER LAKE
MINING DIVISION

SCALE: 1-INCH = 40 CHAINS

LEGEND

PATENTED LAND	Ⓟ
CROWN LAND SALE	C.S.
LEASES	Ⓛ
LOCATED LAND	Ⓛ
LICENSE OF OCCUPATION	L.O.
MINING RIGHTS ONLY	M.R.O.
SURFACE RIGHTS ONLY	S.R.O.
ROADS	
IMPROVED ROADS	
KING'S HIGHWAYS	
RAILWAYS	
POWER LINES	
MARSH OR MUSKEG	
MINES	
CANCELLED	

NOTES

400' Surface rights reservation around all lakes & rivers.

Areas withdrawn from staking under Section 42 of the Mining Act.

File	Date	Disposition
42 164586	30/7/71	S.R.O.




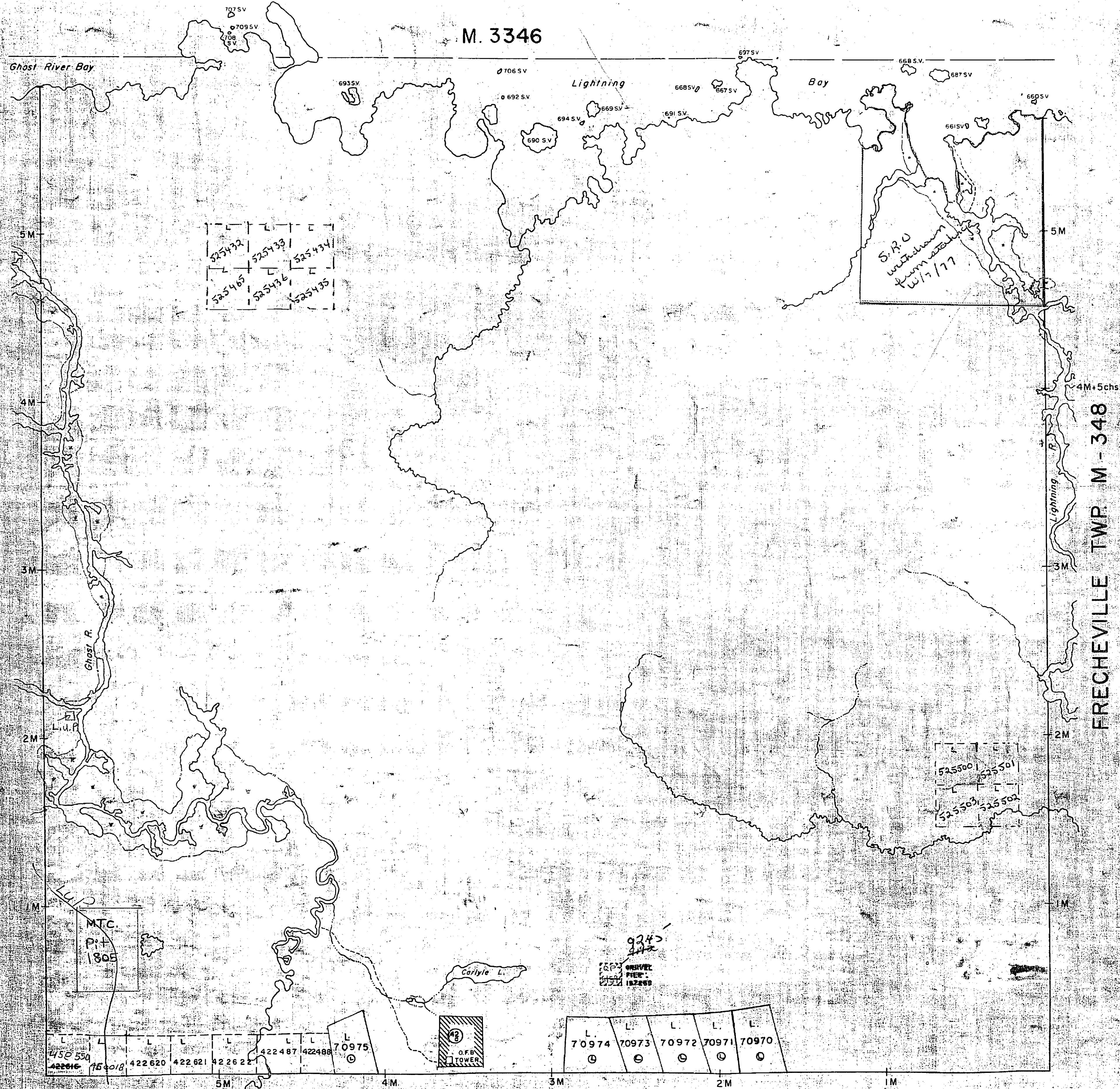


Replaced by map
W.A. 25/80

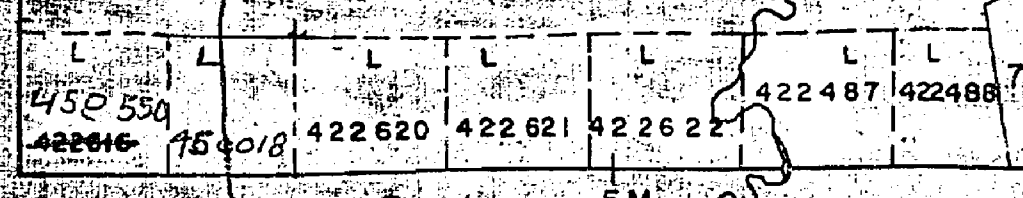
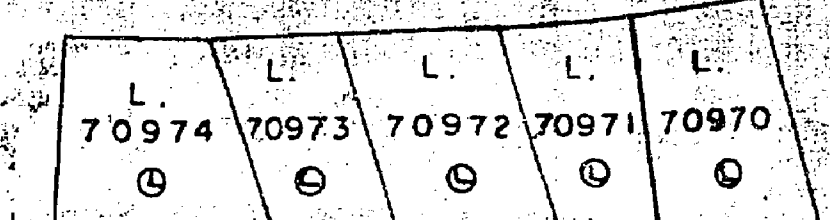

PLAN NO. **M-358**

Abitibi Lake

M. 3346



9243
9242
O.P.B. TOWER
182460



RAND TWP M-383

FRECHEVILLE TWP M-348

HARKER TWP M-353

THE TOWNSHIP OF
OF
LAMPLUGH

DISTRICT OF
COCHRANE

LARDER LAKE
MINING DIVISION

SCALE: 1-INCH 40 CHAINS

LEGEND

PATENTED LAND	Ⓟ
CROWN LAND SALE	C.S.
LEASES	Ⓛ
LOCATED LAND	Loc
LICENSE OF OCCUPATION	L.O.
MINING RIGHTS ONLY	M.R.O.
SURFACE RIGHTS ONLY	S.R.O.
ROADS	
IMPROVED ROADS	
KING'S HIGHWAYS	
RAILWAYS	
POWER LINES	
MARSH OR MUSKEG	
MINES	
CANCELLED	C

NOTES

400' Surface rights reservation around all lakes & rivers.

Areas withdrawn from staking under Section 43 of the Mining Act (R.S.O. 1970)

Order No.	File	Date	Disposition
Ⓡ 164586		30/7/71	S.R.O.
Ⓡ w/777	117769	14/3/77	S.R.O.

THE INFORMATION THAT APPEARS ON THIS MAP HAS BEEN COMPILED FROM VARIOUS SOURCES, AND ACCURACY IS NOT GUARANTEED. THOSE WISHING TO STAKE MINING CLAIMS SHOULD CONSULT WITH THE MINING RECORDER, MINISTRY OF NORTHERN DEVELOPMENT AND MINES, FOR ADDITIONAL INFORMATION ON THE STATUS OF THE LANDS SHOWN HEREON.

* Proposed Site Preparation Area commencing JAN. 1987

NOTICE OF FORESTRY ACTIVITY

THIS TOWNSHIP / AREA FALLS WITHIN THE

ABITIBI MANAGEMENT UNIT
AND MAY BE SUBJECT TO FORESTRY OPERATIONS.
THE MNR UNIT FORESTER FOR THIS AREA CAN BE CONTACTED AT: P.O. BOX 129
SWASTIKA, ONT.
POK ITO
705-642-3222

PLAI NO. **G.3662**

ONTARIO #1
MINISTRY OF NATURAL RESOURCES
SURVEYS AND MAPPING BRANCH

Abitibi Lake

Bay

Lightning Bay

L.u.p.

Gate

1190400

1190398

1190514

RAND TWP. M - 383

FRECHEVILLE TWP. M - 348

HARKER TWP. M - 353

REFERENCES

AREAS WITHDRAWN FROM DISPOSITION

- M.R.O. - MINING RIGHTS ONLY
- S.R.O. - SURFACE RIGHTS ONLY
- M.+S. - MINING AND SURFACE RIGHTS

Description	Order No.	Date	Disposition	File
(M) SEC. 43/70		30/07/71	S.R.O.	164586
(S) SEC. 43/70	W.7/77	14/03/77	S.R.O.	117769

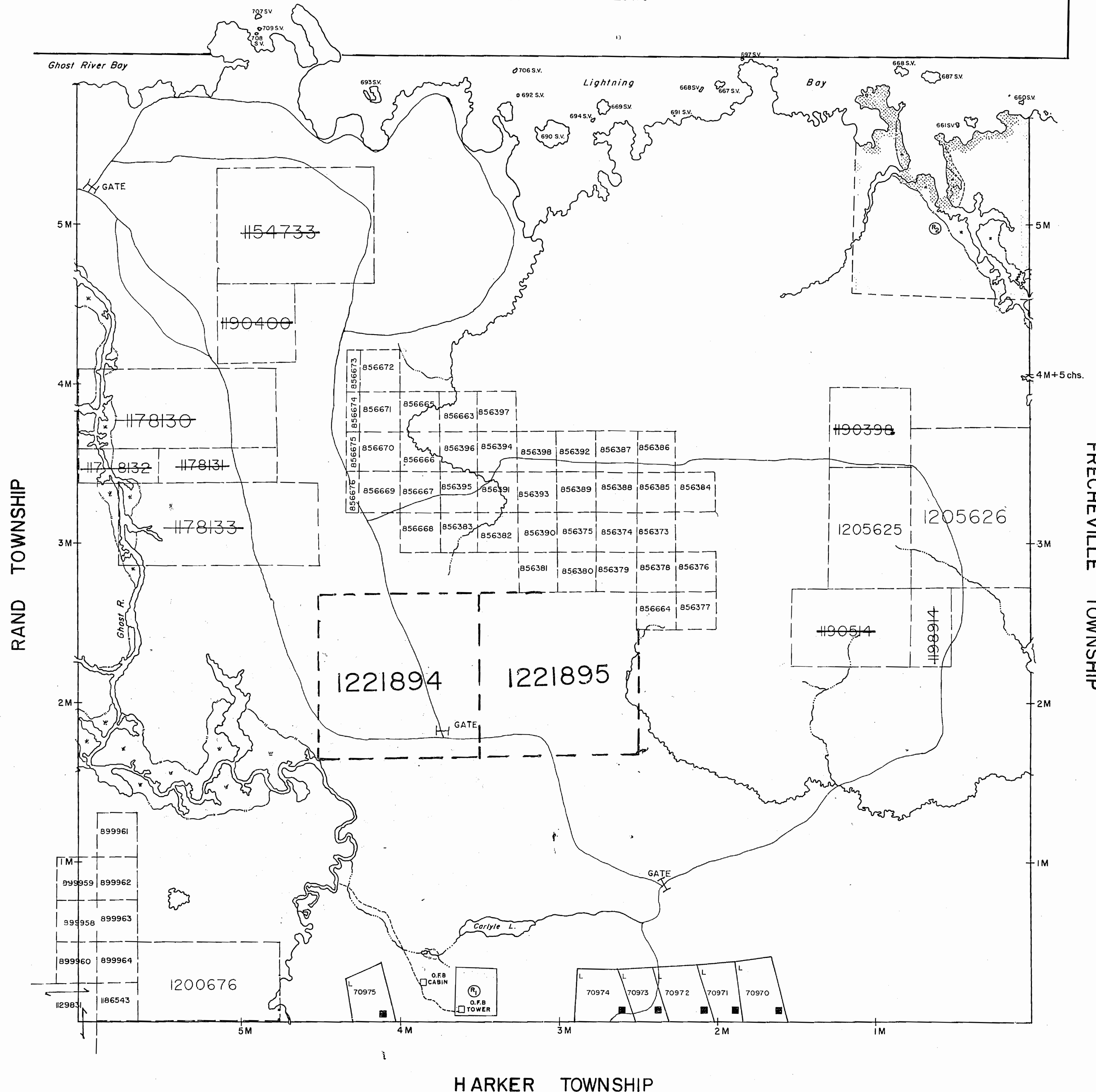
NOTES

NOTICE OF FORESTRY ACTIVITY
 THIS TOWNSHIP/AREA FALLS WITHIN THE ABITIBI MANAGEMENT UNIT AND MAY BE SUBJECT TO FORESTRY OPERATIONS. THE MNR UNIT FORESTER FOR THIS AREA CAN BE CONTACTED AT: P.O. BOX 129
 SWASTIKA - ONTARIO
 POK - ITO
 705-642-3222

THE INFORMATION THAT APPEARS ON THIS MAP HAS BEEN COMPILED FROM VARIOUS SOURCES, AND ACCURACY IS NOT GUARANTEED. THOSE WISHING TO STAKE MINING CLAIMS SHOULD CONSULT WITH THE MINING RECORDER, MINISTRY OF NORTHERN DEVELOPMENT AND MINES, FOR ADDITIONAL INFORMATION ON THE STATUS OF THE LANDS SHOWN HEREON.

G 1637 IROQUOIS POINT

Abitibi Lake



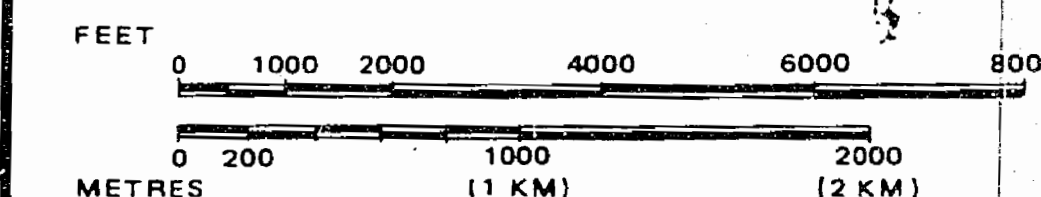
LEGEND

- HIGHWAY AND ROUTE No.
- OTHER ROADS
- TRAILS
- SURVEYED LINES:
 - TOWNSHIPS, BASE LINES, ETC.
 - LOTS, MINING CLAIMS, PARCELS, ETC.
- UNSURVEYED LINES:
 - LOT LINES
 - PARCEL BOUNDARY
 - MINING CLAIMS ETC.
- RAILWAY AND RIGHT OF WAY
- UTILITY LINES
- NON-PERENNIAL STREAM
- FLOODING OR FLOODING RIGHTS
- SUBDIVISION OR COMPOSITE PLAN
- RESERVATIONS
- ORIGINAL SHORELINE
- MARSH OR MUSKEG
- MINES
- TRAVERSE MONUMENT

DISPOSITION OF CROWN LANDS

TYPE OF DOCUMENT	SYMBOL
PATENT, SURFACE & MINING RIGHTS	
" SURFACE RIGHTS ONLY	
" MINING RIGHTS ONLY	
LEASE, SURFACE & MINING RIGHTS	
" SURFACE RIGHTS ONLY	
" MINING RIGHTS ONLY	
LICENCE OF OCCUPATION	
ORDER-IN-COUNCIL	
RESERVATION	
CANCELLED	
SAND & GRAVEL	

SCALE: 1 INCH = 40 CHAINS



TOWNSHIP

LAMPLUGH

M.N.R. ADMINISTRATIVE DISTRICT
 KIRKLAND LAKE
 MINING DIVISION
 LARDER LAKE
 LAND TITLES / REGISTRY DIVISION
 COCHRANE

Ministry of Natural Resources Ontario
 Ministry of Northern Development and Mines

Date MAY 1990

Number
G-3662

1 DIVISION
 FACTOR GENERAL
 FACTOR GENERAL

LAMPLUGH TOWNSHIP
 Archived March 7, 1997
 FACTOR GENERAL
 FACTOR GENERAL

FACTOR GENERAL
 FACTOR GENERAL

REFERENCES

AREAS WITHDRAWN FROM DISPOSITION

- M.R.O. - MINING RIGHTS ONLY
- S.R.O. - SURFACE RIGHTS ONLY
- M.+S. - MINING AND SURFACE RIGHTS

Description	Order No.	Date	Disposition	File
① SEC. 43/70		30/07/71	S.R.O.	164586
② SEC. 43/70	W.7/77	14/03/77	S.R.O.	117769

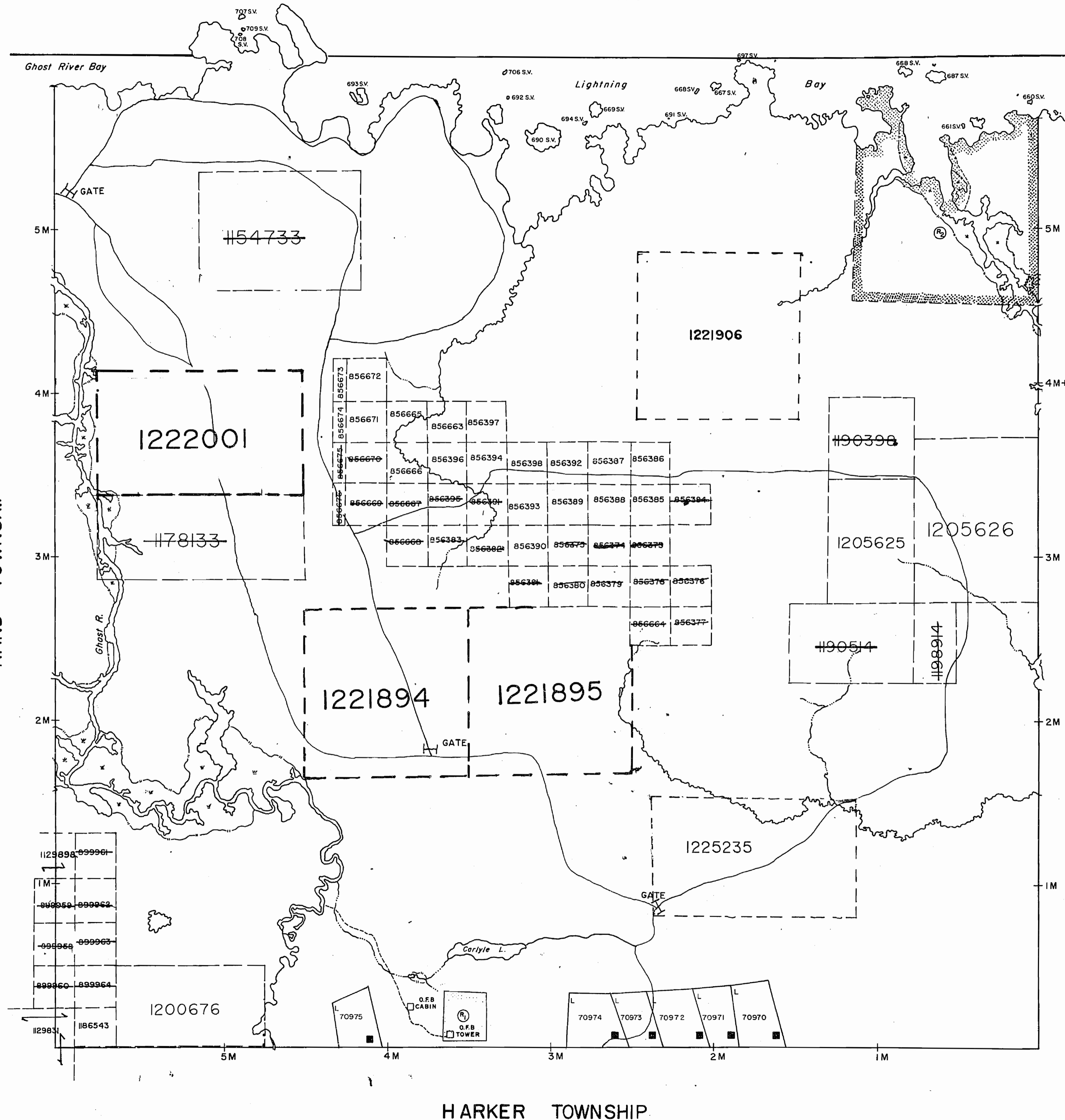
NOTES

NOTICE OF FORESTRY ACTIVITY
 THIS TOWNSHIP/AREA FALLS WITHIN THE ABITIBI MANAGEMENT UNIT AND MAY BE SUBJECT TO FORESTRY OPERATIONS.
 THE MNR UNIT FORESTER FOR THIS AREA CAN BE CONTACTED AT: P.O. BOX 129
 SWASTIKA - ONTARIO
 POK - ITO
 705-642-3222

THE INFORMATION THAT APPEARS ON THIS MAP HAS BEEN COMPILED FROM VARIOUS SOURCES, AND ACCURACY IS NOT GUARANTEED. THOSE WISHING TO STAKE MINING CLAIMS SHOULD CONSULT WITH THE MINING RECORDER, MINISTRY OF NORTHERN DEVELOPMENT AND MINES, FOR ADDITIONAL INFORMATION ON THE STATUS OF THE LANDS SHOWN HEREON.

G 1637 IROQUOIS POINT

Abitibi Lake



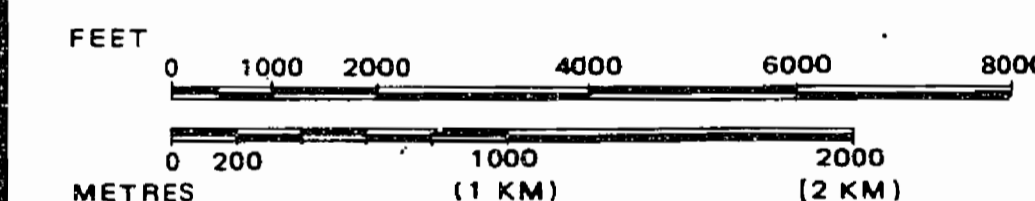
LEGEND

- HIGHWAY AND ROUTE No.
- OTHER ROADS
- TRAILS
- SURVEYED LINES:
 - TOWNSHIPS, BASE LINES, ETC.
 - LOTS, MINING CLAIMS, PARCELS, ETC.
- UNSURVEYED LINES:
 - LOT LINES
 - PARCEL BOUNDARY
 - MINING CLAIMS ETC.
- RAILWAY AND RIGHT OF WAY
- UTILITY LINES
- NON-PERENNIAL STREAM
- FLOODING OR FLOODING RIGHTS
- SUBDIVISION OR COMPOSITE PLAN
- RESERVATIONS
- ORIGINAL SHORELINE
- MARSH OR MUSKEG
- MINES
- TRAVERSE MONUMENT

DISPOSITION OF CROWN LANDS

TYPE OF DOCUMENT	SYMBOL
PATENT, SURFACE & MINING RIGHTS	
" SURFACE RIGHTS ONLY	
" MINING RIGHTS ONLY	
LEASE, SURFACE & MINING RIGHTS	
" SURFACE RIGHTS ONLY	
" MINING RIGHTS ONLY	
LICENCE OF OCCUPATION	
ORDER-IN-COUNCIL	
RESERVATION	
CANCELLED	
SAND & GRAVEL	

SCALE: 1 INCH = 40 CHAINS



TOWNSHIP
LAMPLUGH
 M.N.R. ADMINISTRATIVE DISTRICT
 KIRKLAND LAKE
 MINING DIVISION
 LARDER LAKE
 COCHRANE

DATE OF ISSUE
 APR 27 1998

PROVINCIAL RECORDING
 OFFICE - SURBURY

Ministry of Natural Resources
 Ontario

Ministry of Northern Development and Mines

Date MAY 1990
 Number G-3662

REFERENCES

AREAS WITHDRAWN FROM DISPOSITION

- M.R.O. - MINING RIGHTS ONLY
- S.R.O. - SURFACE RIGHTS ONLY
- M.+S. - MINING AND SURFACE RIGHTS

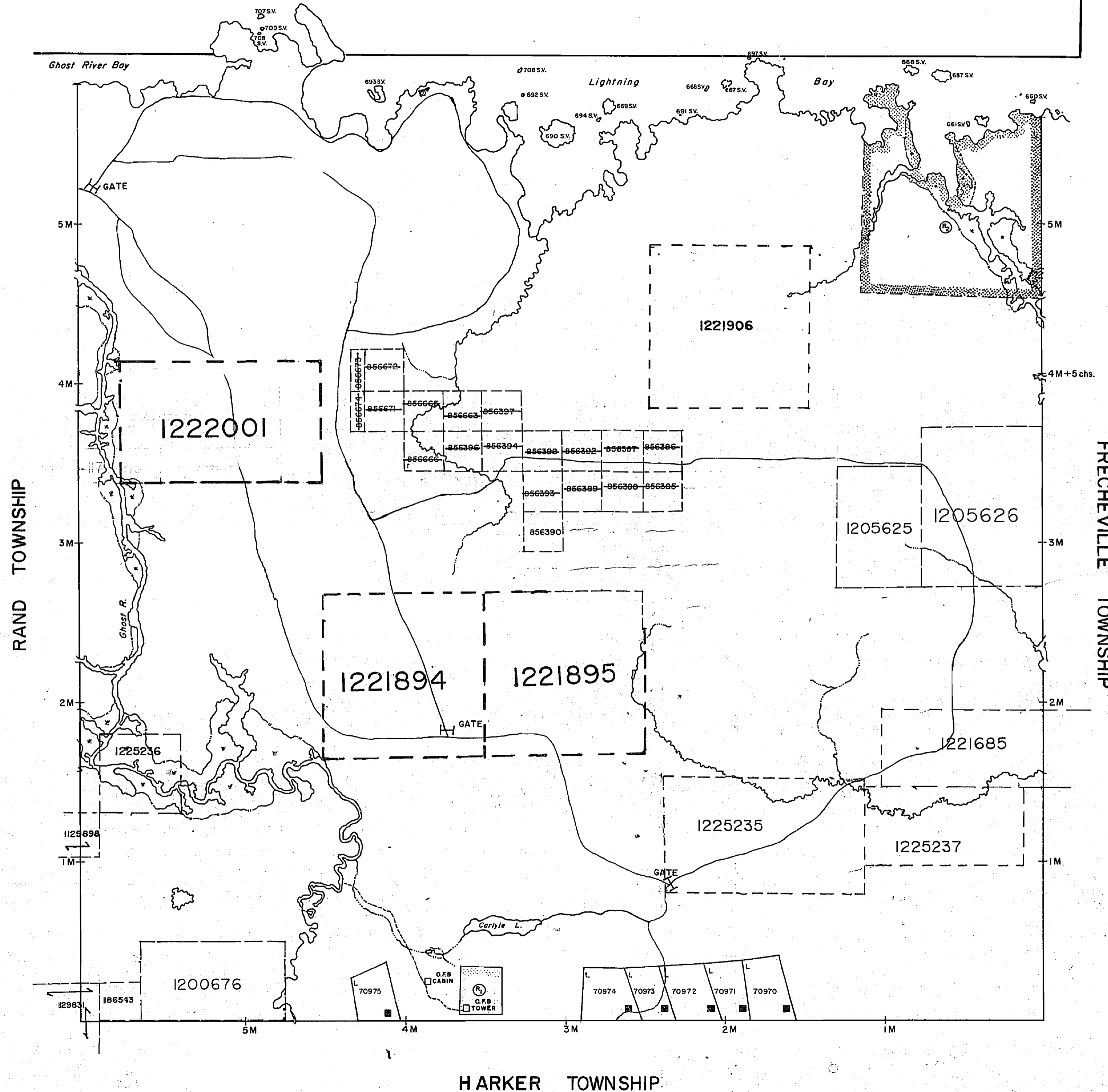
Description	Order No.	Date	Disposition	File
① SEC. 43/70		30/07/71	SRO.	164586
② SEC. 43/70	W.7/77	14/03/77	SRO	117769

NOTES

NOTICE OF FORESTRY ACTIVITY
 THIS TOWNSHIP/AREA FALLS WITHIN THE ABITIBI MANAGEMENT UNIT AND MAY BE SUBJECT TO FORESTRY OPERATIONS. THE MNR UNIT FORESTER FOR THIS AREA CAN BE CONTACTED AT: P.O. BOX 129 SWASTIKA - ONTARIO POK - 1T0 705-642-3222

THE INFORMATION THAT APPEARS ON THIS MAP HAS BEEN COMPILED FROM VARIOUS SOURCES, AND ACCURACY IS NOT GUARANTEED. THOSE WISHING TO STAKE MINING CLAIMS SHOULD CONSULT WITH THE MINING RECORDER, MINISTRY OF NORTHERN DEVELOPMENT AND MINES, FOR ADDITIONAL INFORMATION ON THE STATUS OF THE LANDS SHOWN HEREON.

G 1637 IROQUOIS POINT
 Abitibi Lake



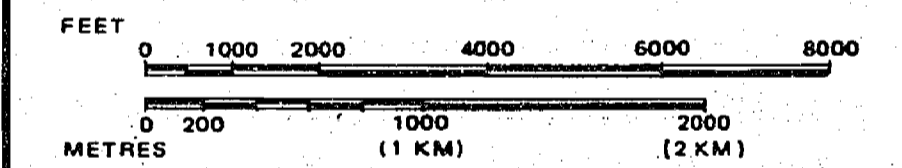
LEGEND

- HIGHWAY AND ROUTE No.
- OTHER ROADS
- TRAILS
- SURVEYED LINES:
 - TOWNSHIPS, BASE LINES, ETC.
 - LOTS, MINING CLAIMS, PARCELS, ETC.
- UNSURVEYED LINES:
 - LOT LINES
 - PARCEL BOUNDARY
 - MINING CLAIMS ETC.
- RAILWAY AND RIGHT OF WAY
- UTILITY LINES
- NON-PERENNIAL STREAM
- FLOODING OR FLOODING RIGHTS
- SUBDIVISION OR COMPOSITE PLAN
- RESERVATIONS
- ORIGINAL SHORELINE
- MARSH OR MUSKEG
- MINES
- TRAVERSE MONUMENT

DISPOSITION OF CROWN LANDS

TYPE OF DOCUMENT	SYMBOL
PATENT, SURFACE & MINING RIGHTS	
" SURFACE RIGHTS ONLY	
" MINING RIGHTS ONLY	
LEASE, SURFACE & MINING RIGHTS	
" SURFACE RIGHTS ONLY	
" MINING RIGHTS ONLY	
LICENCE OF OCCUPATION	
ORDER-IN-COUNCIL	
RESERVATION	
CANCELLED	
SAND & GRAVEL	

SCALE: 1 INCH = 40 CHAINS



TOWNSHIP

LAMPLUGH

M.N.R. ADMINISTRATIVE DISTRICT
 KIRKLAND LAKE
 MINING DIVISION
 LARDER LAKE
 LAND TITLES / REGISTRY DIVISION
 COCHRANE



Ministry of Natural Resources

Ministry of Northern Development and Mines

Date MAY 1990

Number G-3662

— PLAN OF —
LAMPLUGH TWP.

LARDER LAKE MINING DIVISION.

DISTRICT OF COCHRANE

— Scale: 40 chains to an inch. —

A-358

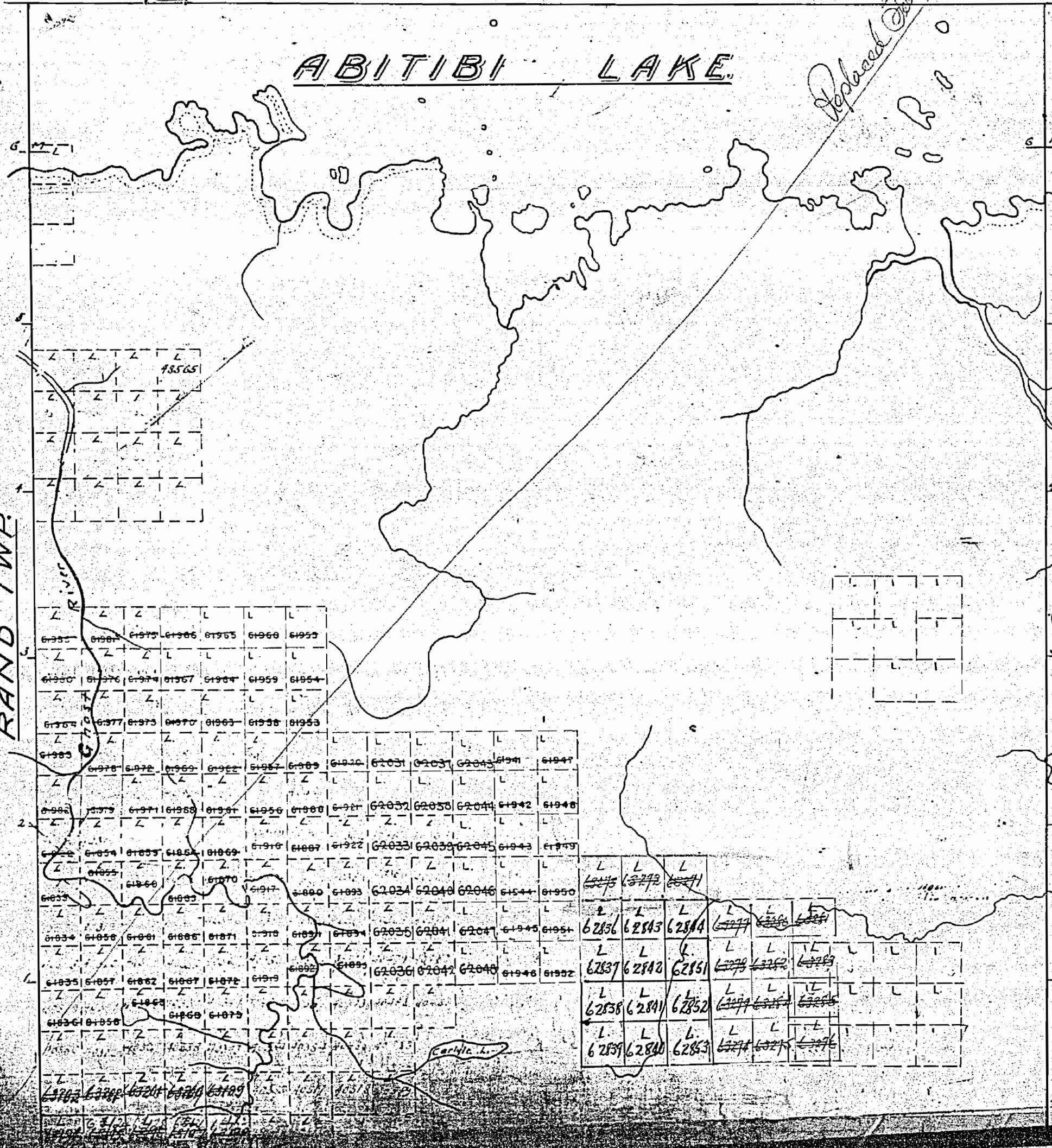


ABITIBI LAKE

Replaced 2/29/58

RAND TWP.

FRECHEVILLE TWP.



Z	Z	Z	Z	Z
Z	Z	Z	Z	Z
Z	Z	Z	Z	Z
Z	Z	Z	Z	Z
Z	Z	Z	Z	Z

93565

61950	61951	61952	61953	61954	61955	61956	61957	61958	61959	61960	61961	61962	61963	61964	61965
61966	61967	61968	61969	61970	61971	61972	61973	61974	61975	61976	61977	61978	61979	61980	61981
61982	61983	61984	61985	61986	61987	61988	61989	61990	61991	61992	61993	61994	61995	61996	61997
61998	61999	62000	62001	62002	62003	62004	62005	62006	62007	62008	62009	62010	62011	62012	62013
62014	62015	62016	62017	62018	62019	62020	62021	62022	62023	62024	62025	62026	62027	62028	62029
62030	62031	62032	62033	62034	62035	62036	62037	62038	62039	62040	62041	62042	62043	62044	62045
62046	62047	62048	62049	62050	62051	62052	62053	62054	62055	62056	62057	62058	62059	62060	62061
62062	62063	62064	62065	62066	62067	62068	62069	62070	62071	62072	62073	62074	62075	62076	62077
62078	62079	62080	62081	62082	62083	62084	62085	62086	62087	62088	62089	62090	62091	62092	62093
62094	62095	62096	62097	62098	62099	62100	62101	62102	62103	62104	62105	62106	62107	62108	62109
62110	62111	62112	62113	62114	62115	62116	62117	62118	62119	62120	62121	62122	62123	62124	62125
62126	62127	62128	62129	62130	62131	62132	62133	62134	62135	62136	62137	62138	62139	62140	62141
62142	62143	62144	62145	62146	62147	62148	62149	62150	62151	62152	62153	62154	62155	62156	62157
62158	62159	62160	62161	62162	62163	62164	62165	62166	62167	62168	62169	62170	62171	62172	62173
62174	62175	62176	62177	62178	62179	62180	62181	62182	62183	62184	62185	62186	62187	62188	62189
62190	62191	62192	62193	62194	62195	62196	62197	62198	62199	62200	62201	62202	62203	62204	62205

62206	62207	62208	62209	62210	62211	62212	62213	62214	62215	62216	62217	62218	62219	62220	62221
62222	62223	62224	62225	62226	62227	62228	62229	62230	62231	62232	62233	62234	62235	62236	62237
62238	62239	62240	62241	62242	62243	62244	62245	62246	62247	62248	62249	62250	62251	62252	62253
62254	62255	62256	62257	62258	62259	62260	62261	62262	62263	62264	62265	62266	62267	62268	62269
62270	62271	62272	62273	62274	62275	62276	62277	62278	62279	62280	62281	62282	62283	62284	62285
62286	62287	62288	62289	62290	62291	62292	62293	62294	62295	62296	62297	62298	62299	62300	62301
62302	62303	62304	62305	62306	62307	62308	62309	62310	62311	62312	62313	62314	62315	62316	62317
62318	62319	62320	62321	62322	62323	62324	62325	62326	62327	62328	62329	62330	62331	62332	62333
62334	62335	62336	62337	62338	62339	62340	62341	62342	62343	62344	62345	62346	62347	62348	62349
62350	62351	62352	62353	62354	62355	62356	62357	62358	62359	62360	62361	62362	62363	62364	62365
62366	62367	62368	62369	62370	62371	62372	62373	62374	62375	62376	62377	62378	62379	62380	62381
62382	62383	62384	62385	62386	62387	62388	62389	62390	62391	62392	62393	62394	62395	62396	62397
62398	62399	62400	62401	62402	62403	62404	62405	62406	62407	62408	62409	62410	62411	62412	62413
62414	62415	62416	62417	62418	62419	62420	62421	62422	62423	62424	62425	62426	62427	62428	62429
62430	62431	62432	62433	62434	62435	62436	62437	62438	62439	62440	62441	62442	62443	62444	62445
62446	62447	62448	62449	62450	62451	62452	62453	62454	62455	62456	62457	62458	62459	62460	62461
62462	62463	62464	62465	62466	62467	62468	62469	62470	62471	62472	62473	62474	62475	62476	62477
62478	62479	62480	62481	62482	62483	62484	62485	62486	62487	62488	62489	62490	62491	62492	62493
62494	62495	62496	62497	62498	62499	62500	62501	62502	62503	62504	62505	62506	62507	62508	62509
62510	62511	62512	62513	62514	62515	62516	62517	62518	62519	62520	62521	62522	62523	62524	62525
62526	62527	62528	62529	62530	62531	62532	62533	62534	62535	62536	62537	62538	62539	62540	62541
62542	62543	62544	62545	62546	62547	62548	62549	62550	62551	62552	62553	62554	62555	62556	62557
62558	62559	62560	62561	62562	62563	62564	62565	62566	62567	62568	62569	62570	62571	62572	62573
62574	62575	62576	62577	62578	62579	62580	62581	62582	62583	62584	62585	62586	62587	62588	62589
62590	62591	62592	62593	62594	62595	62596	62597	62598	62599	62600	62601	62602	62603	62604	62605

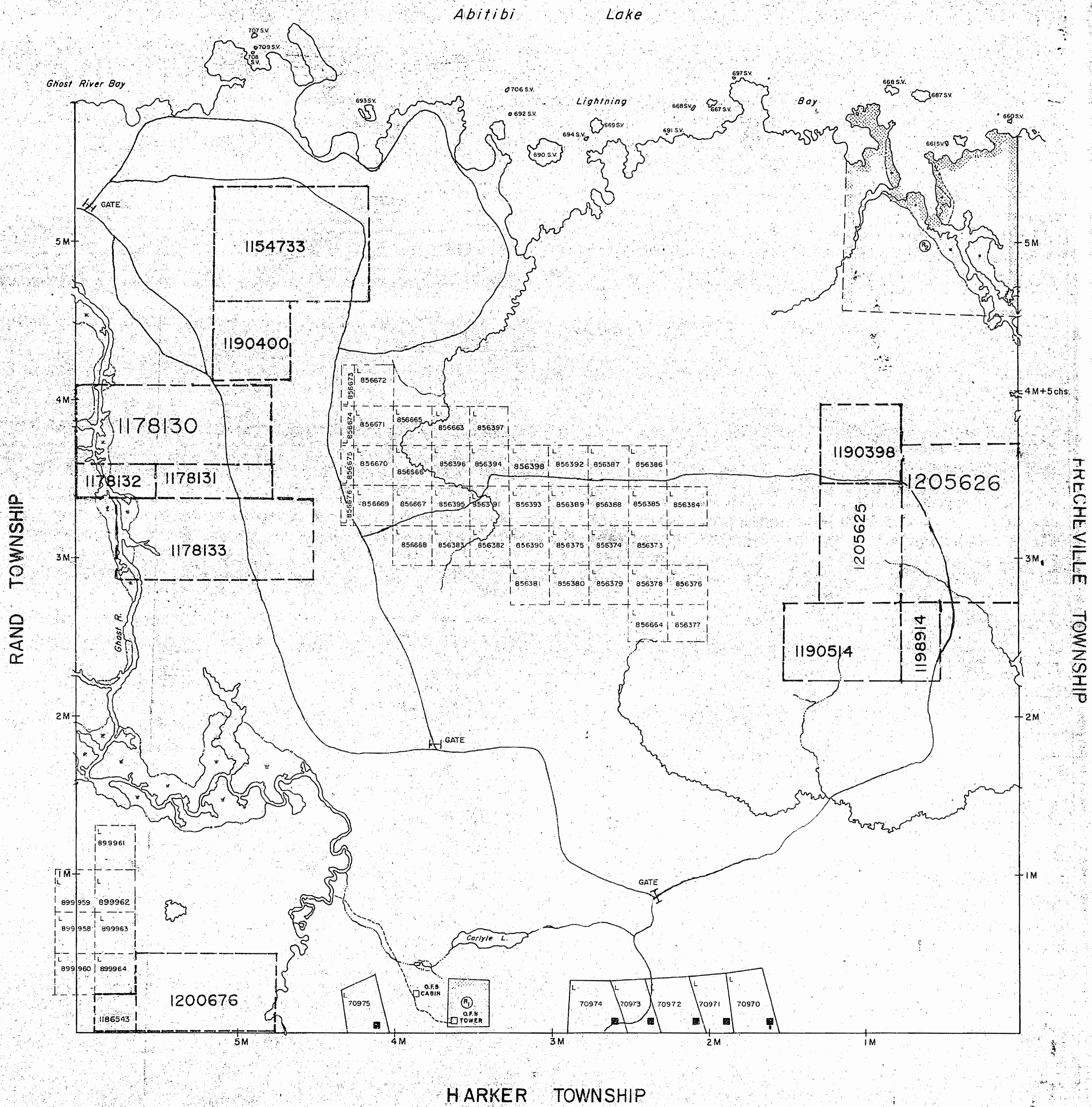
Carlisle L.

REFERENCES

AREAS WITHDRAWN FROM DISPOSITION

- M.R.O. — MINING RIGHTS ONLY
- S.R.O. — SURFACE RIGHTS ONLY
- M.+S. — MINING AND SURFACE RIGHTS

Description	Order No.	Date	Disposition	File
① SEC. 43/70		30/07/71	S.R.O.	164586
② SEC. 43/70	W.7/77	14/03/77	S.R.O.	117769

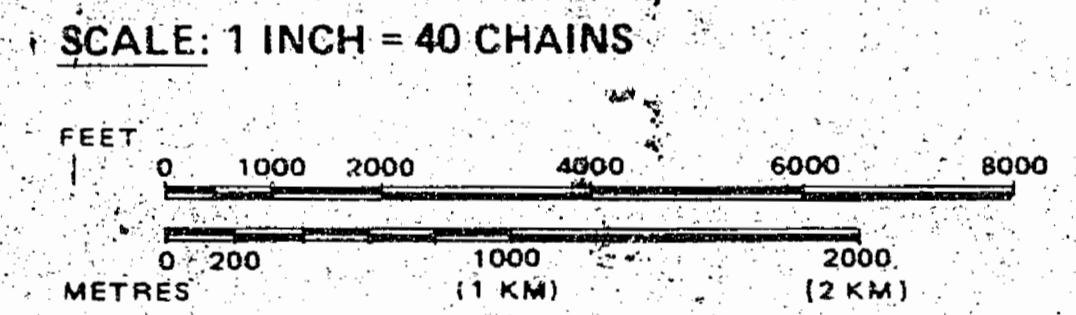


LEGEND

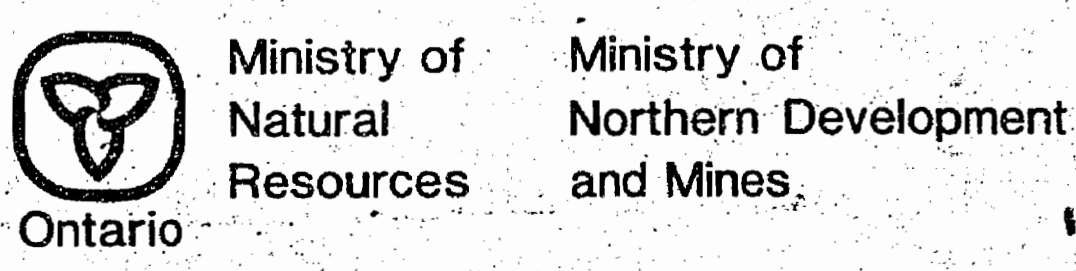
- HIGHWAY AND ROUTE No.
- OTHER ROADS
- TRAILS
- SURVEYED LINES:
 - TOWNSHIPS, BASE LINES, ETC.
 - LOTS, MINING CLAIMS, PARCELS, ETC.
- UNSURVEYED LINES:
 - LOT LINES
 - PARCEL BOUNDARY
 - MINING CLAIMS ETC.
- RAILWAY AND RIGHT OF WAY
- UTILITY LINES
- NON-PERENNIAL STREAM
- FLOODING OR FLOODING RIGHTS
- SUBDIVISION OR COMPOSITE PLAN
- RESERVATIONS
- ORIGINAL SHORELINE
- MARSH OR MUSKEG
- MINES
- TRAVERSE MONUMENT

DISPOSITION OF CROWN LANDS

TYPE OF DOCUMENT	SYMBOL
PATENT, SURFACE & MINING RIGHTS	
" SURFACE RIGHTS ONLY	
" MINING RIGHTS ONLY	
LEASE, SURFACE & MINING RIGHTS	
" SURFACE RIGHTS ONLY	
" MINING RIGHTS ONLY	
LICENCE OF OCCUPATION	
ORDER-IN-COUNCIL	
RESERVATION	
CANCELLED	
SAND & GRAVEL	
M.R.O. TRAILS	



TOWNSHIP
LAMPLUGH
 M.N.R. ADMINISTRATIVE DISTRICT
 KIRKLAND LAKE
 MINING DIVISION
 LARDER LAKE
 LAND TITLES / REGISTRY DIVISION
 COCHRANE



Date MAY 1990 Number **G-3662**

NOTES

NOTICE OF FORESTRY ACTIVITY
 THIS TOWNSHIP/AREA FALLS WITHIN THE ABITIBI MANAGEMENT UNIT AND MAY BE SUBJECT TO FORESTRY OPERATIONS. THE MNR UNIT FORESTER FOR THIS AREA CAN BE CONTACTED AT: P.O. BOX 129, SWASTIKA - ONTARIO, POK - ITO, 705-642-3222.

THE INFORMATION THAT APPEARS ON THIS MAP HAS BEEN COMPILED FROM VARIOUS SOURCES, AND ACCURACY IS NOT GUARANTEED. THOSE WISHING TO STAKE MINING CLAIMS SHOULD CONSULT WITH THE MINING RECORDER, MINISTRY OF NORTHERN DEVELOPMENT AND MINES, FOR ADDITIONAL INFORMATION ON THE STATUS OF THE LANDS SHOWN HEREON.

DATE OF ISSUE
FEB 21 1995
 LARDER LAKE
 MINING RECORDER'S OFFICE

HARKER TOWNSHIP

PLAN OF

LAMPLUGH TWP.

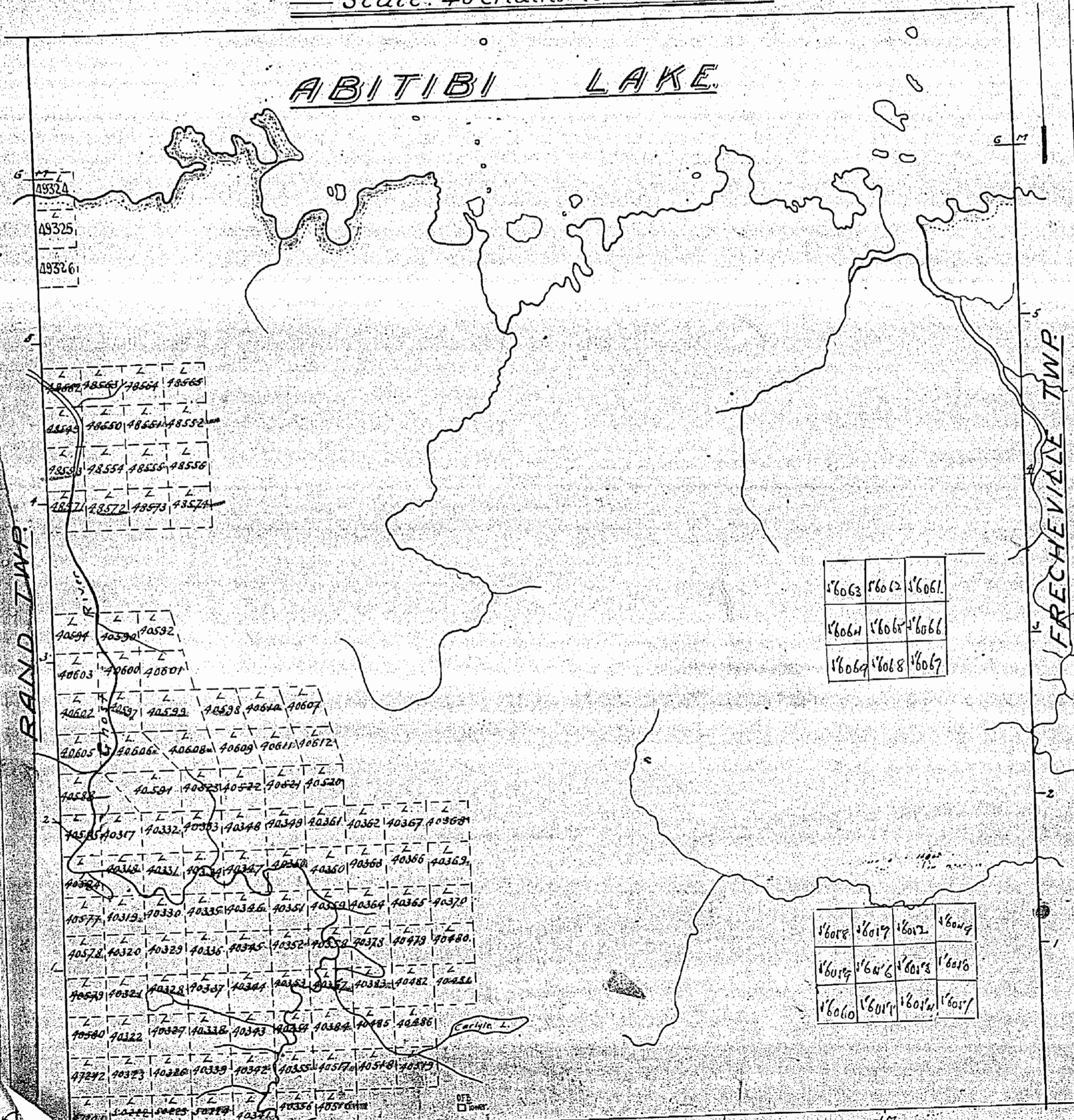
LARDER LAKE MINING DIVISION.

DISTRICT OF COCHRANE M-358

Scale: 40 chains to an inch.



ABITIBI LAKE



BAND TWP.

FRECHEVILLE TWP.

'6063	'6062	'6061
'6064	'6065	'6066
'6069	'6068	'6067

'6018	'6017	'6012	'6014
'6015	'6016	'6013	'6010
'6011	'6014	'6012	'6017

HARKER TWP.

Note: 200' on surface round certain lots reserved for Dept. of Lands & Forests. Shown coloured yellow hereon.

REFERENCES

AREAS WITHDRAWN FROM DISPOSITION

- M.R.O. - MINING RIGHTS ONLY
- S.R.O. - SURFACE RIGHTS ONLY
- M.+S. - MINING AND SURFACE RIGHTS

Description	Order No.	Date	Disposition	File
① SEC. 43/70		30/07/71	SRO	164586
② SEC. 43/70	W.7/77	14/03/77	SRO	117769

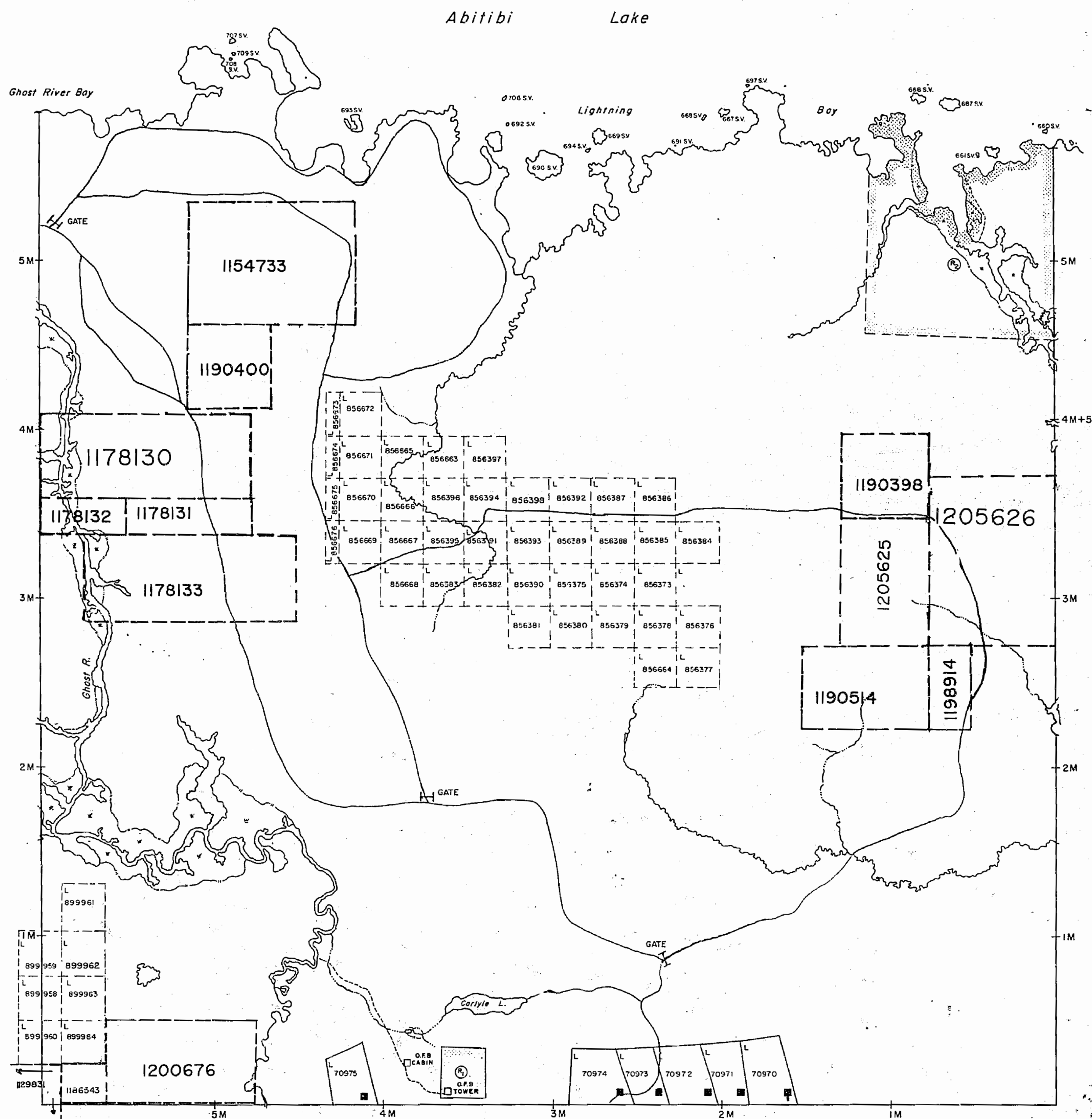
NOTES

NOTICE OF FORESTRY ACTIVITY

THIS TOWNSHIP/AREA FALLS WITHIN THE ABITIBI MANAGEMENT UNIT AND MAY BE SUBJECT TO FORESTRY OPERATIONS. THE MNR UNIT FORESTER FOR THIS AREA CAN BE CONTACTED AT: P.O. BOX 129

SWASTIKA - ONTARIO
POK - ITO
705-642-3222

THE INFORMATION THAT APPEARS ON THIS MAP HAS BEEN COMPILED FROM VARIOUS SOURCES, AND ACCURACY IS NOT GUARANTEED. THOSE WISHING TO STAKE MINING CLAIMS SHOULD CONSULT WITH THE MINING RECORDER, MINISTRY OF NORTHERN DEVELOPMENT AND MINES, FOR ADDITIONAL INFORMATION ON THE STATUS OF THE LANDS SHOWN HEREON.



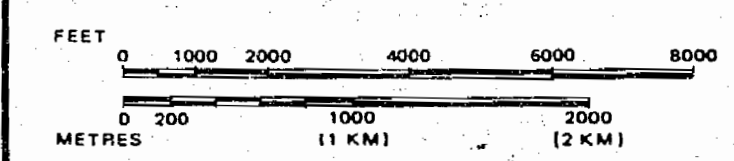
LEGEND

- HIGHWAY AND ROUTE No.
- OTHER ROADS
- TRAILS
- SURVEYED LINES:
 - TOWNSHIPS, BASE LINES, ETC.
 - LOTS, MINING CLAIMS, PARCELS, ETC.
- UNSURVEYED LINES:
 - LOT LINES
 - PARCEL BOUNDARY
 - MINING CLAIMS ETC.
- RAILWAY AND RIGHT OF WAY
- UTILITY LINES
- NON-PERENNIAL STREAM
- FLOODING OR FLOODING RIGHTS
- SUBDIVISION OR COMPOSITE PLAN
- RESERVATIONS
- ORIGINAL SHORELINE
- MARSH OR MUSKEG
- MINES
- TRAVERSE MONUMENT

DISPOSITION OF CROWN LANDS

TYPE OF DOCUMENT	SYMBOL
PATENT, SURFACE & MINING RIGHTS	●
" SURFACE RIGHTS ONLY	○
" MINING RIGHTS ONLY	○
LEASE, SURFACE & MINING RIGHTS	■
" SURFACE RIGHTS ONLY	□
" MINING RIGHTS ONLY	□
LICENCE OF OCCUPATION	◀
ORDER-IN-COUNCIL	OC
RESERVATION	⊙
CANCELLED	⊙
SAND & GRAVEL	⊙
M.R.O. TRAILS	—

SCALE: 1 INCH = 40 CHAINS



TOWNSHIP

LAMPLUGH

M.N.R. ADMINISTRATIVE DISTRICT
KIRKLAND LAKE
MINING DIVISION
LARDER LAKE
LAND TITLES / REGISTRY DIVISION
COCHRANE

Ministry of Natural Resources Ontario
Ministry of Northern Development and Mines

Date MAY 1990
Number G-3662

ORIGINAL SENT BACK TO CROWN LAND REGISTRY FEB. 21/95. SEE LJS.

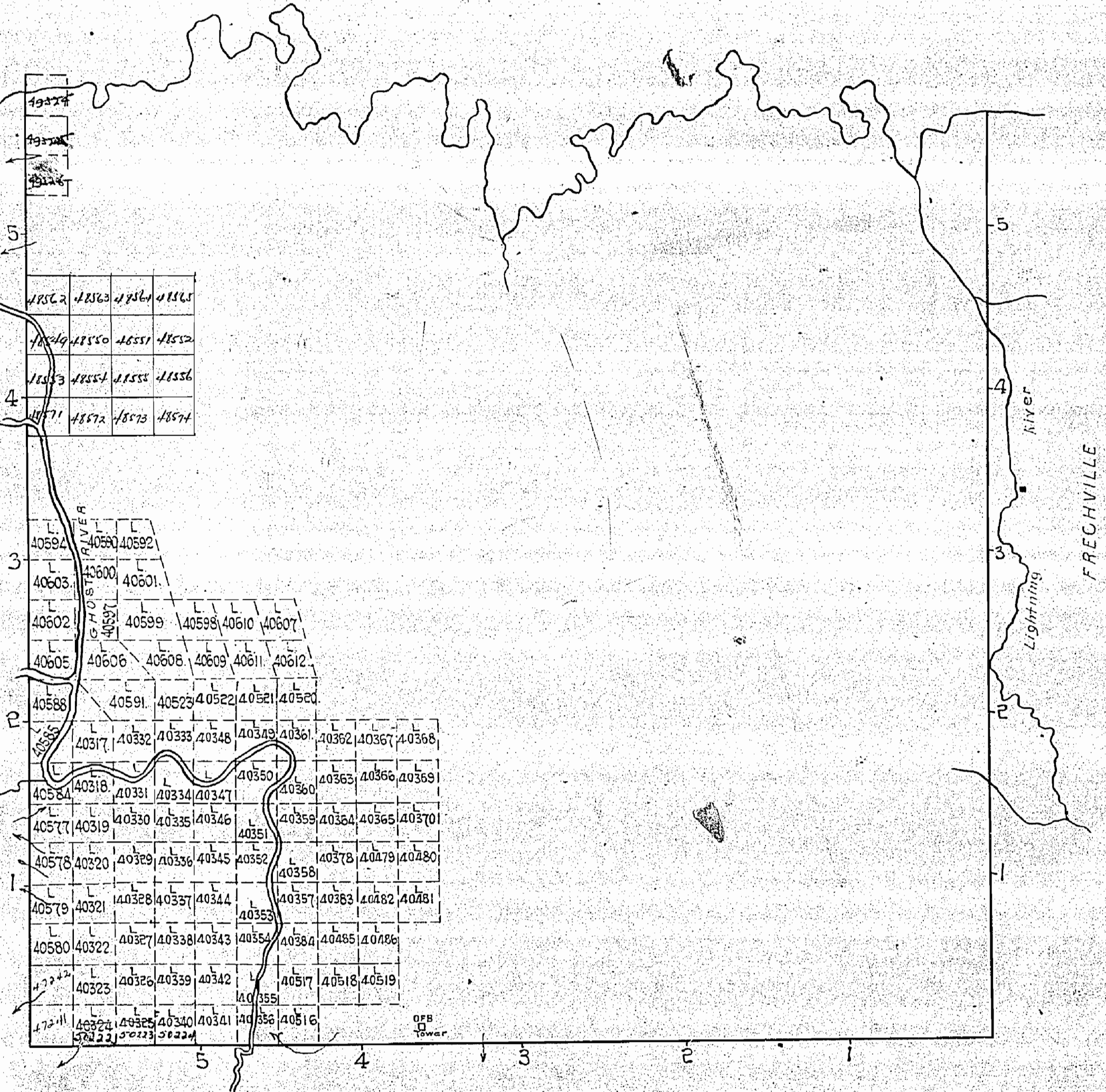
358

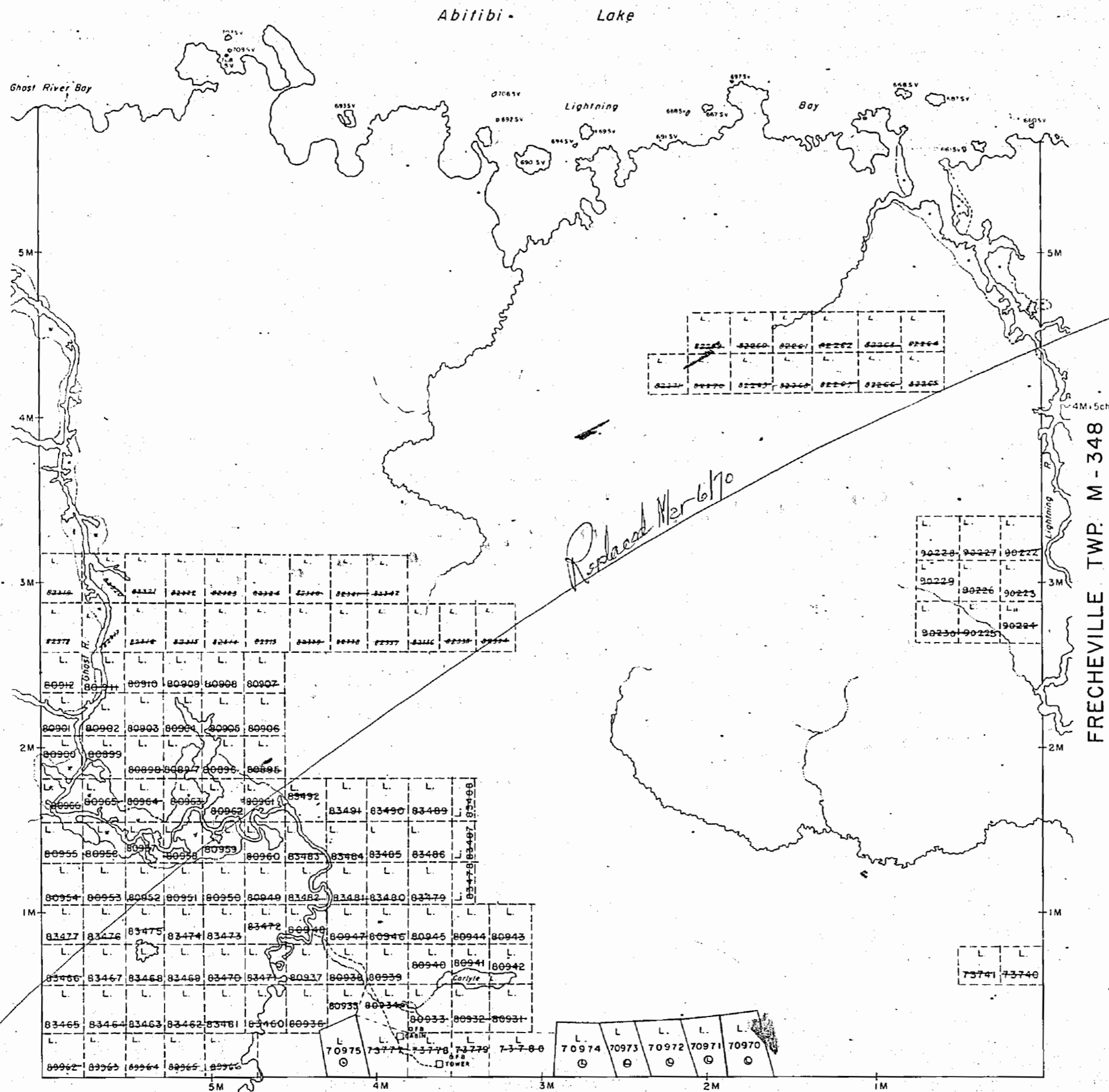
LAMPLUGH

LARDER LAKE MINING DIVISION M-358

SCALE: 40 CHAINS TO ONE INCH

ABITIBI LAKE





THE TOWNSHIP OF
LAMPLUGH

DISTRICT OF COCHRANE
LARDER LAKE MINING DIVISION

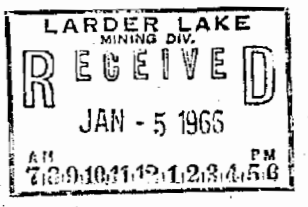
SCALE: 1-INCH = 40 CHAINS

LEGEND

- PATENTED LAND Ⓟ
- CROWN LAND SALE C.S.
- LEASES Ⓛ
- LOCATED LAND Loc.
- LICENSE OF OCCUPATION L.O.
- MINING RIGHTS ONLY M.R.O.
- SURFACE RIGHTS ONLY S.R.O.
- ROADS —
- IMPROVED ROADS —
- KING'S HIGHWAYS —
- RAILWAYS —
- POWER LINES —
- MARSH OR MUSKEG —
- MINES Ⓜ
- CANCELLED C.

NOTES

400' Surface rights reservation around all lakes & rivers.



PLAN NO. **M-358**

DEPARTMENT OF MINES
— ONTARIO —

THE TOWNSHIP OF
OF
LAMPLUGH

DISTRICT OF
COCHRANE

LARDER LAKE
MINING DIVISION

SCALE: 1-INCH = 40 CHAINS

LEGEND

- | | |
|-----------------------|--------|
| PATENTED LAND | Ⓟ |
| CROWN LAND SALE | C.S. |
| LEASES | Ⓛ |
| LOCATED LAND | Loc |
| LICENSE OF OCCUPATION | L.O. |
| MINING RIGHTS ONLY | M.R.O. |
| SURFACE RIGHTS ONLY | S.R.O. |
| ROADS | — |
| IMPROVED ROADS | — |
| KING'S HIGHWAYS | — |
| RAILWAYS | — |
| POWER LINES | — |
| MARSH OR MUSKEG | — |
| MINES | Ⓜ |
| CANCELLED | C |

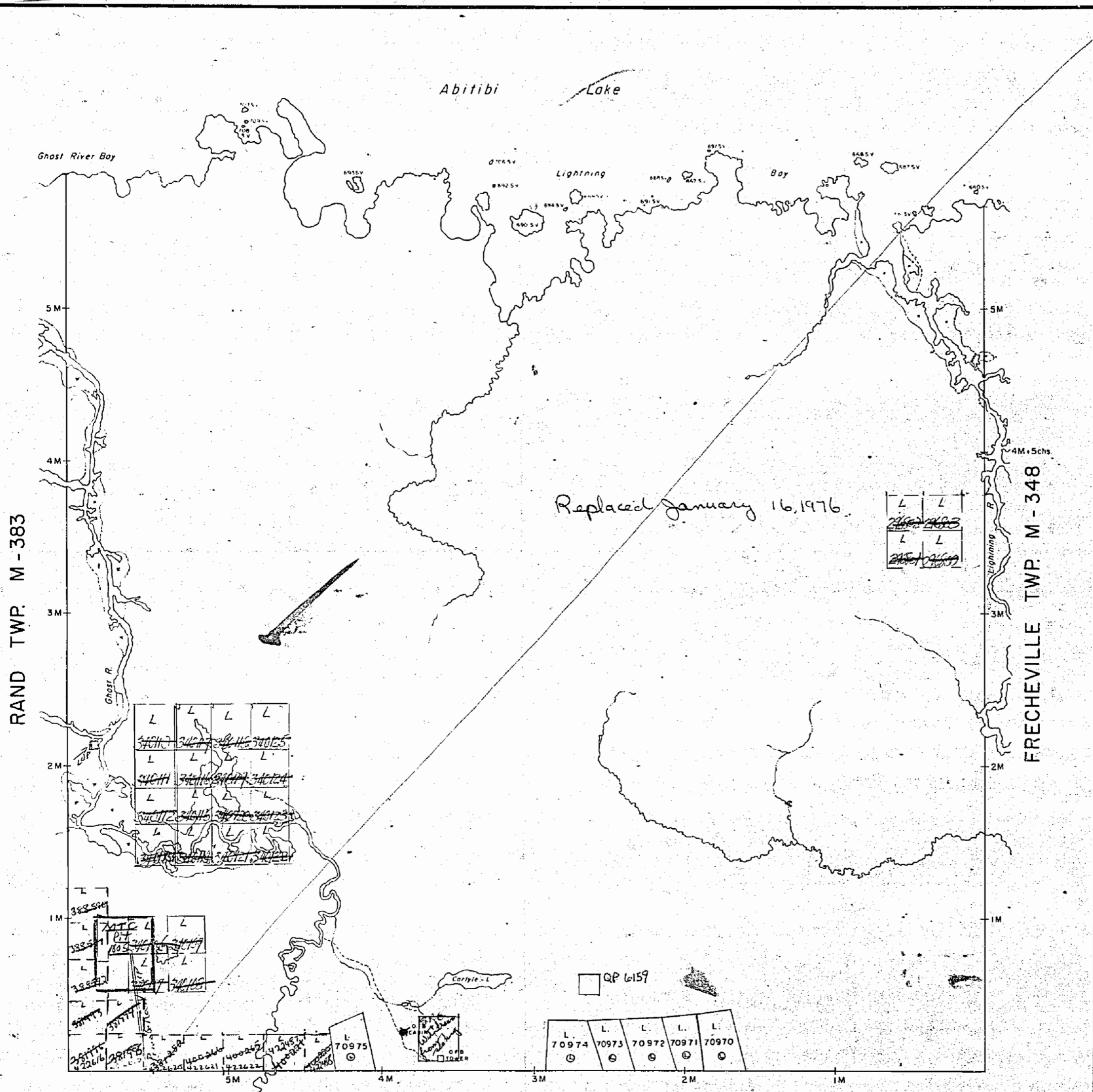
NOTES

400' Surface rights reservation around all lakes & rivers.

LARDER LAKE
MINING DIV.
RECEIVED
MAR 6 - 1970
AM 7:8 9,10,11,12:1,2,3,4,5,6 PM

PLAN NO. **M-358**

DEPARTMENT OF MINES
— ONTARIO — #1



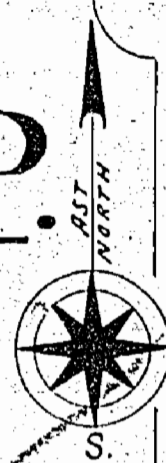
HARKER TWP. M-353

— PLAN OF — LAMPLUGH TWP.

LARDER LAKE MINING DIVISION DISTRICT OF COCHRANE

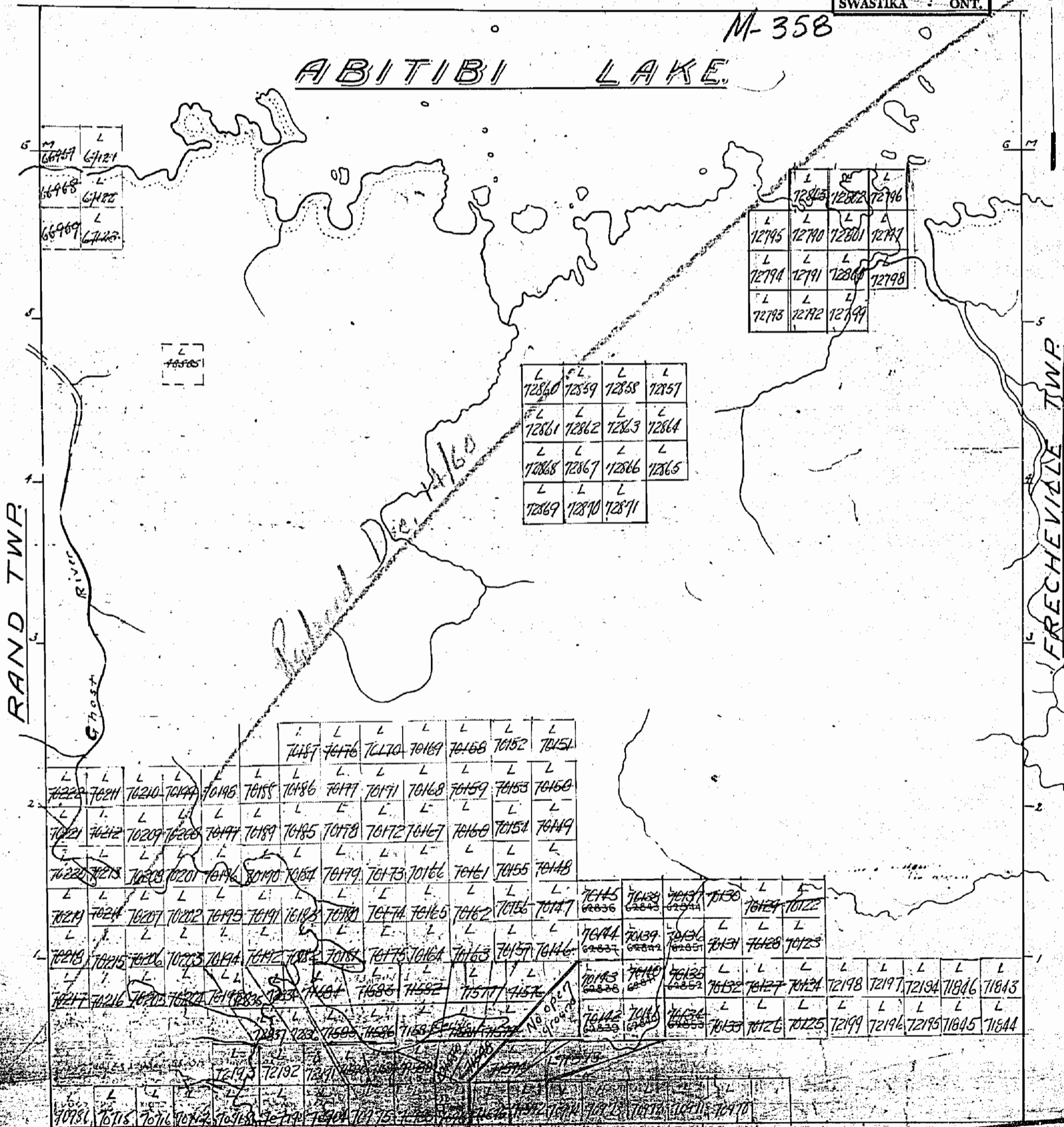
— Scale: 40 chains to an inch. —

SINCE RECORDED
RECEIVED
FEB 4 1958
SWASTIKA ONT.



ABITIBI LAKE

M-358




PLAN OF LAMPLUGH TWP.

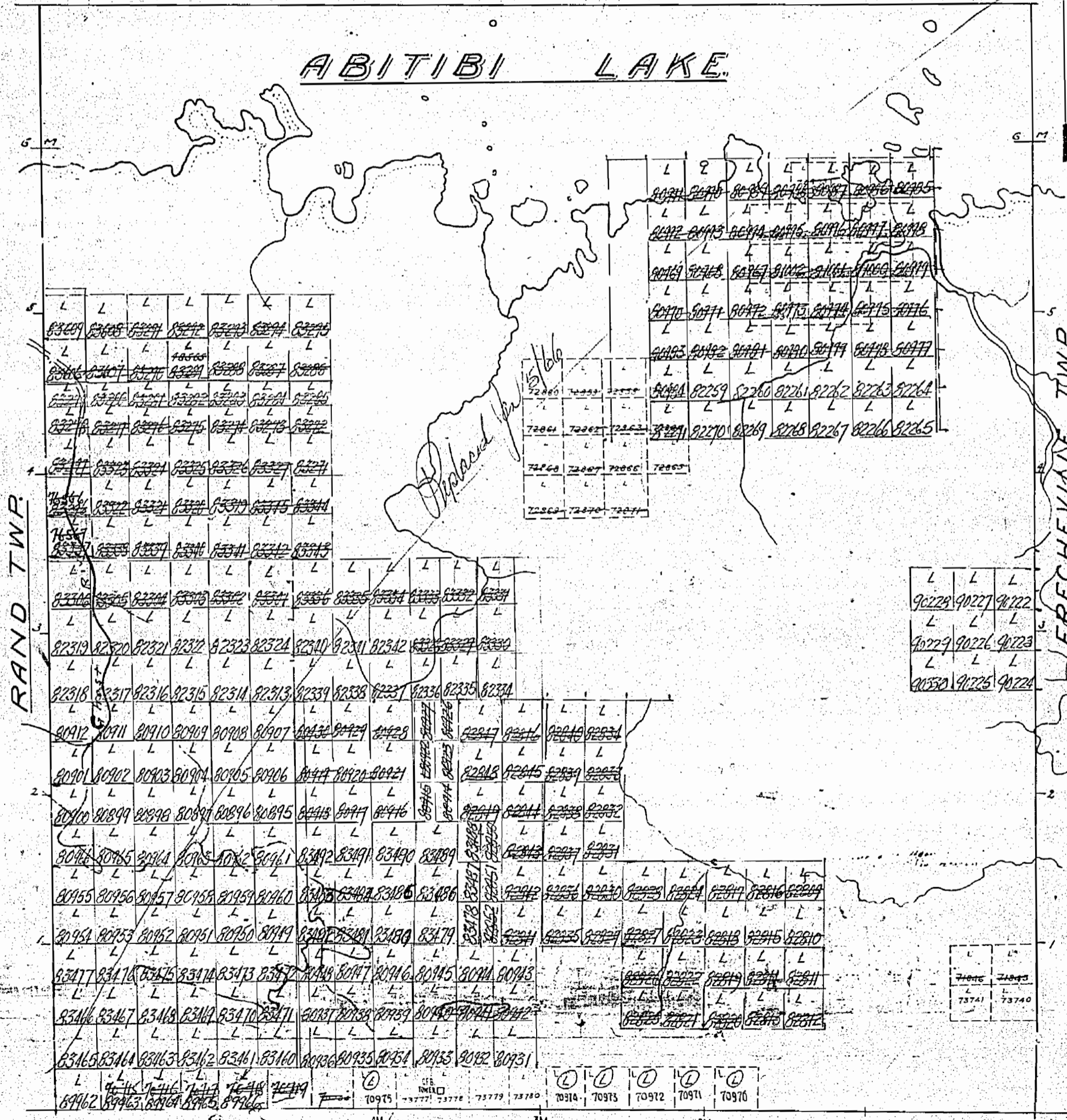
MINING RECORDER
RECEIVED
JUL 28 1962
HARKER LAKE - ONT.

LARDER LAKE MINING DIVISION DISTRICT OF COCHRANE

Scale: 40 chains to an inch. M-358



ABITIBI LAKE



RAND TWP

FRECHEVILLE TWP

HARKER TWP

400' Surface rights reservation around all lakes and rivers.

358

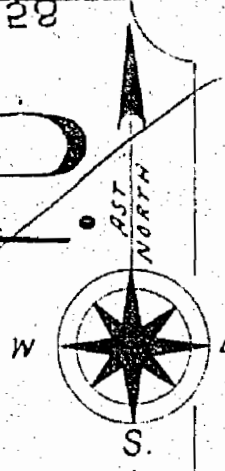
PLAN OF TWP W-328

PLAN OF LAMPLUGH TWP.

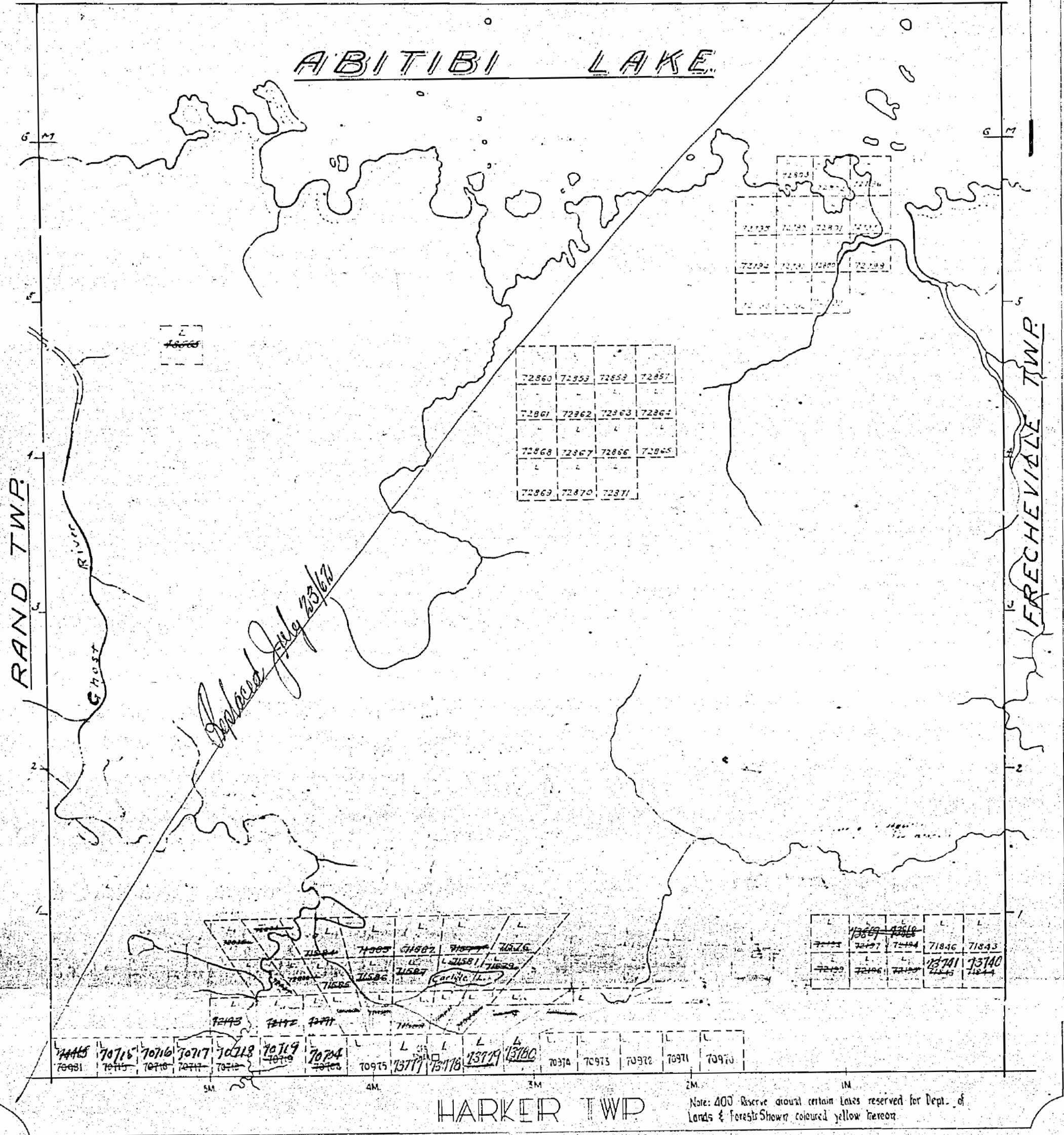
MINING RECORDER
RECEIVED
DEC 14 1960
KIRKLAND LAKE - ONT.

HARKER LAKE MINING DIVISION
DISTRICT OF COCHRANE M-358

Scale: 40 chains to an inch.



ABITIBI LAKE



Replaced July 23/60

72860	72853	72852	72851
72861	72862	72863	72864
72868	72867	72866	72865
72869	72870	72871	

72133	72134	72135	72136
72137	72138	72139	72140
72141	72142	72143	72144

70715	70716	70717	70718	70719	70720	70721	70722	70723	70724	70725	70726	70727	70728	70729	70730
-------	-------	-------	-------	-------	-------	-------	-------	-------	-------	-------	-------	-------	-------	-------	-------

Note: 400 Reserve around certain lakes reserved for Dept. of Lands & Forests shown coloured yellow hereon.

PLAN OF TWP W-328

PLAN OF TWP W-328