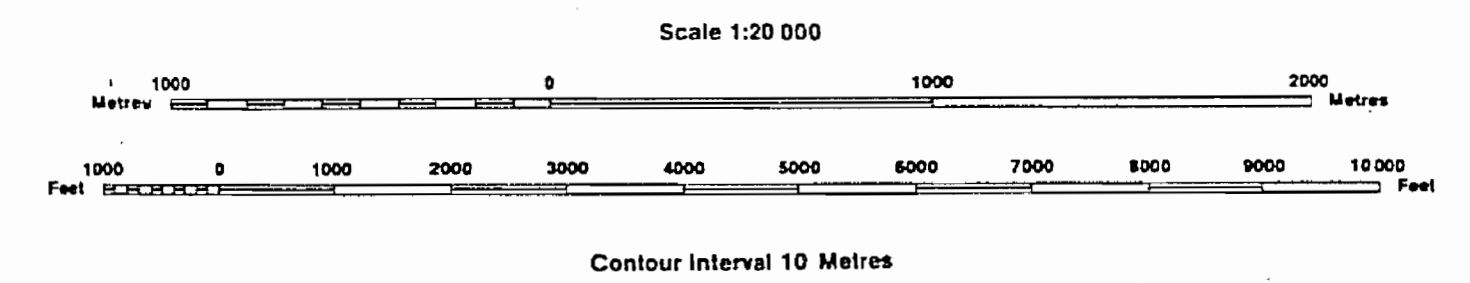


INDEX TO LAND DISPOSITION

PLAN
 G-3291
 TOWNSHIP

M.N.R. ADMINISTRATIVE DISTRICT
 BLIND RIVER
 MINING DIVISION
 SAULT STE. MARIE
 LAND TITLES/REGISTRY DIVISION
 ALGOMA

LANDRIAULT



AREAS WITHDRAWN FROM DISPOSITION

MRO - Mining Rights Only
 SRO - Surface Rights Only
 M + S - Mining and Surface Rights

Description	Order No.	Date	Disposition	File
(R)	W-55M-11/95	20/02/95	S & M RIGHTS	195150

SYMBOLS


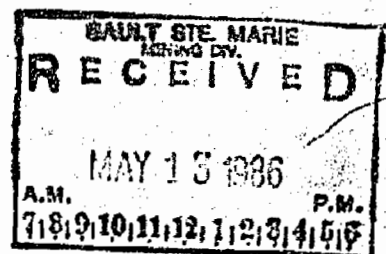
Boundary
Township, Meridian, Baseline
Road allowance; surveyed
shoreline
Lot/Concession; surveyed
unsurveyed
Parcel; surveyed
unsurveyed
Right-of-way; road
railway
utility
Reservation
Cliff, Pit, Pile
Contour
Interpolated
Approximate
Depression
Control point (horizontal)
Flooded land
Mine head frame
Pipeline (above ground)
Railway; single track
double track
abandoned
Road; highway, county, township
access
trail, bush
Shoreline (original)
Transmission line
Wooded area

DISPOSITION OF CROWN LANDS

Patent
Surface & Mining Rights
Surface Rights Only
Mining Rights Only
Lease
Surface & Mining Rights
Surface Rights Only
Mining Rights Only
Licence of Occupation
Order-in-Council
Cancelled
Reservation
Sand & Gravel

THE INFORMATION THAT APPEARS ON THIS MAP HAS BEEN COMPILED FROM VARIOUS SOURCES, AND ACCURACY IS NOT GUARANTEED. THOSE WISHING TO STAKE MINING CLAIMS SHOULD CONSULT WITH THE MINING RECORDER, MINISTRY OF NORTHERN DEVELOPMENT AND MINES, FOR ADDITIONAL INFORMATION ON THE STATUS OF THE LANDS SHOWN HEREON.

The 1900 Magnetic Bearing
 Approx. 0.2 W Annual Change
 decreasing 5.30 W



G-3291

PWT TUAIPQMAJ

G-3291

LANDRIAULT

PLAN OF

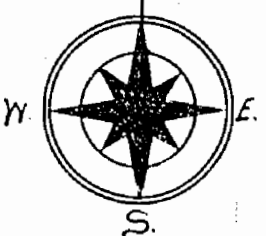
TWP. R.

6-3291

MISSISSAGI PROVINCIAL FOREST
SUDBURY MINING DIVISION.
DISTRICT OF ALGOMA.

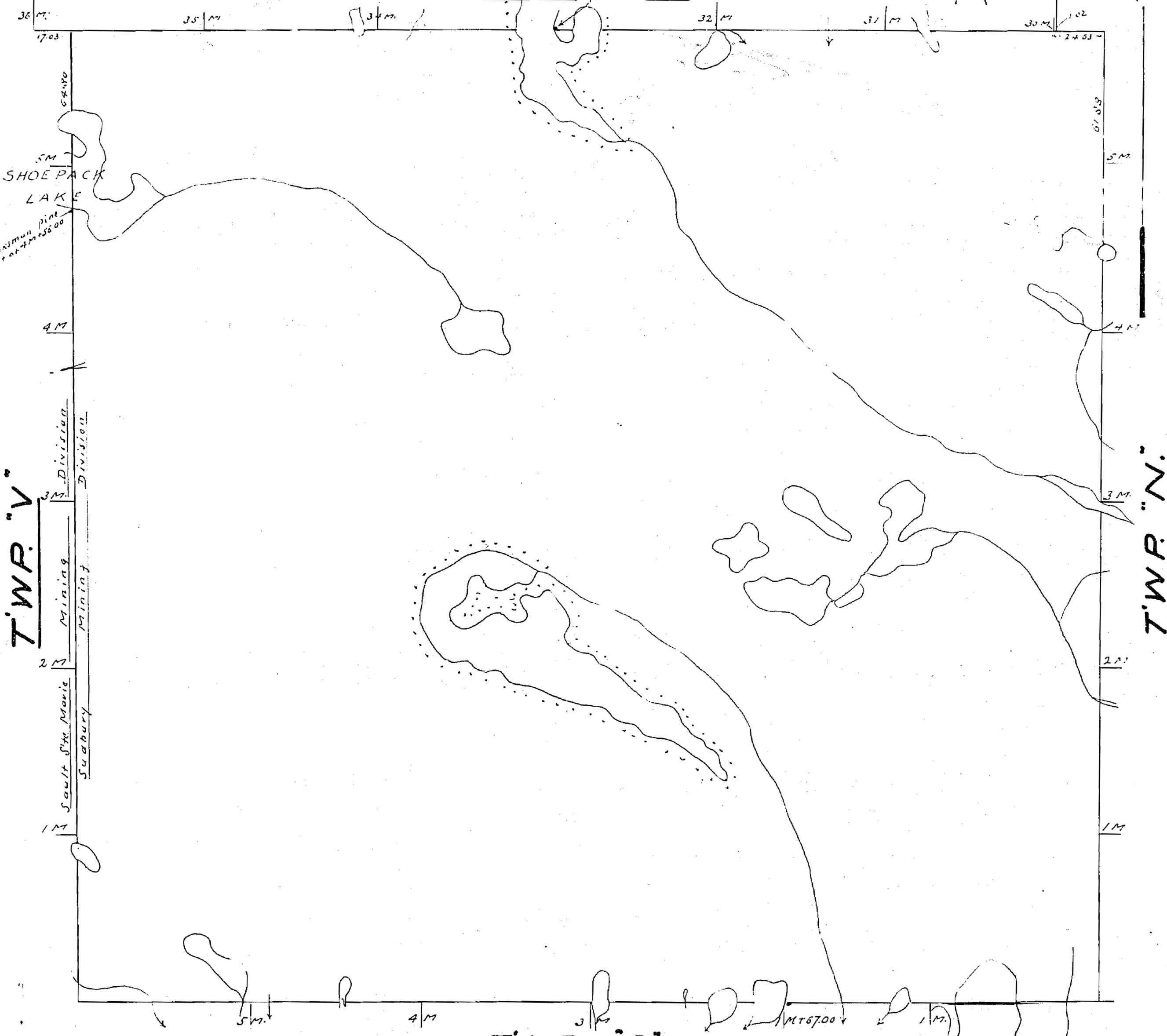
Scale, 40 chains to an inch.

SUDBURY
MINING DIV.
RECEIVED
JUN 22 1910
A.M. 7, 8, 9, 10, 11, 12, 1, 2, 3, 4, 5, 6 P.M.



TWP. S

TWP. Q



NOTES.

- Railways shown thus
- Paved Highways
- Gravel
- Highway Route No.
- Other Roads
- Trails & Paths
- Telephony & Telegraph Lines
- Electric Power Lines
- 400' surface rights reservation around all lakes & rivers

- Non-perennial streams
- Bridges
- Buildings
- Swamps
- Areas marked are Patented
- Leased.
- held under License of Occupation.

Replaced by maps Aug. 29/84

Revised by 6-3291
May 1936 MS.

PLAN OF LANDRIAULT TP.

~~M.1066~~

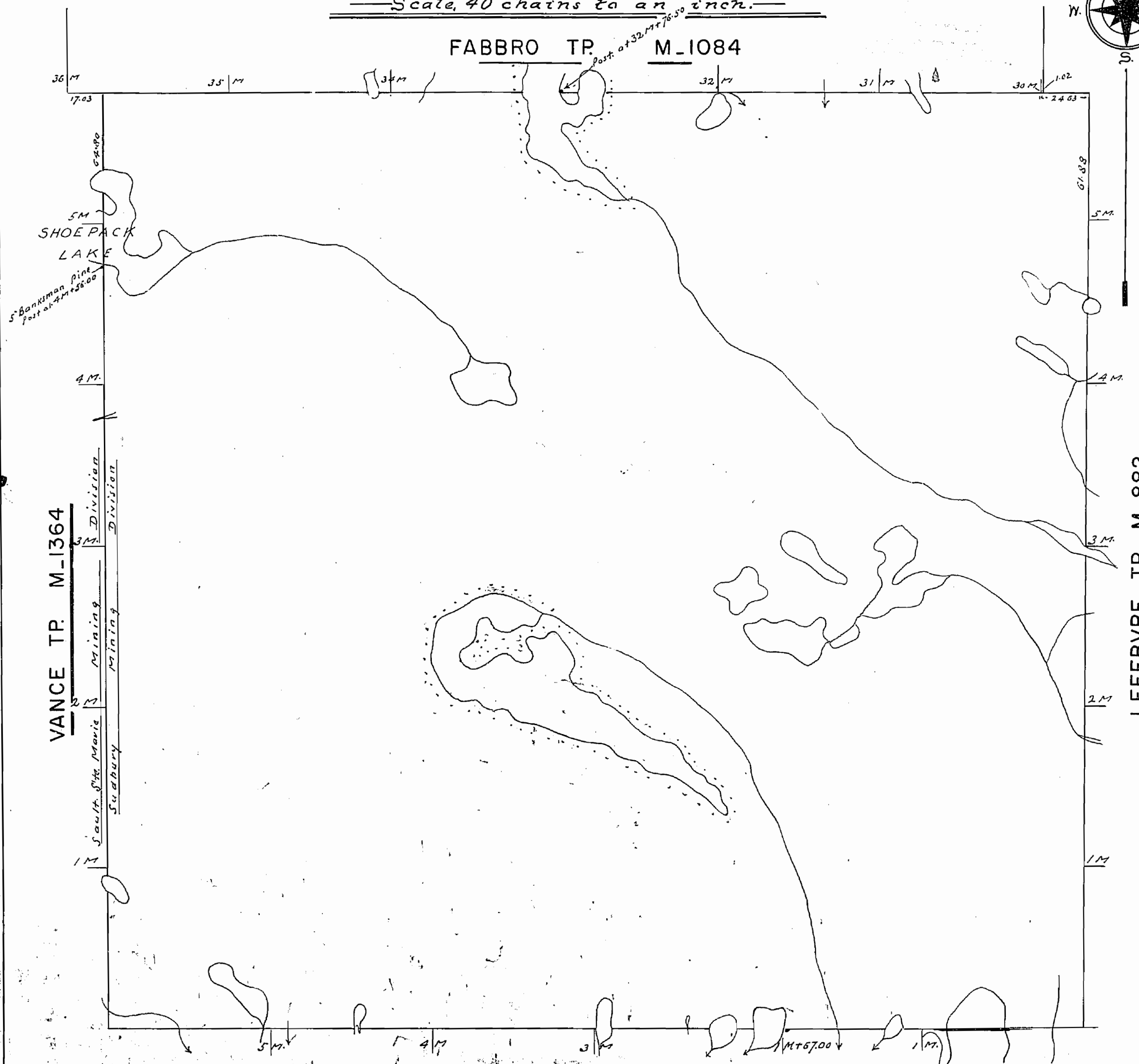
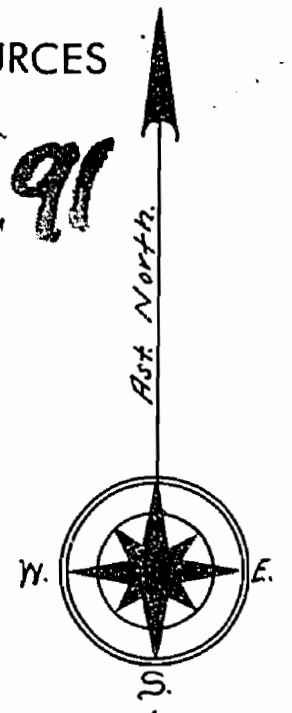
ONTARIO
MINISTRY OF NATURAL RESOURCES
SURVEYS AND MAPPING BRANCH
(Tp. R) **6-3291**

MISSISSAGI PROVINCIAL FOREST.

SAULT STE. MARIE MINING DIVISION.

DISTRICT OF ALGOMA.

Scale, 40 chains to an inch.



VANCE TP. M-1364

FABBRO TP. M-1084

LEFEBVRE TP. M-882

PICHE TP. M-1065

NOTES

- Railways shown thus
- Paved Highways
- Gravel
- Highway
- Non-perennial streams
- Bridges
- Buildings
- ...