

TOWNSHIP 6.D. (LANE)

MISSISSAGI PROVINCIAL FOREST

SAULT STE MARIE MINING DIVISION

DISTRICT OF ALGOMA

Scale: 40 Chains = 1 Inch

G-2369

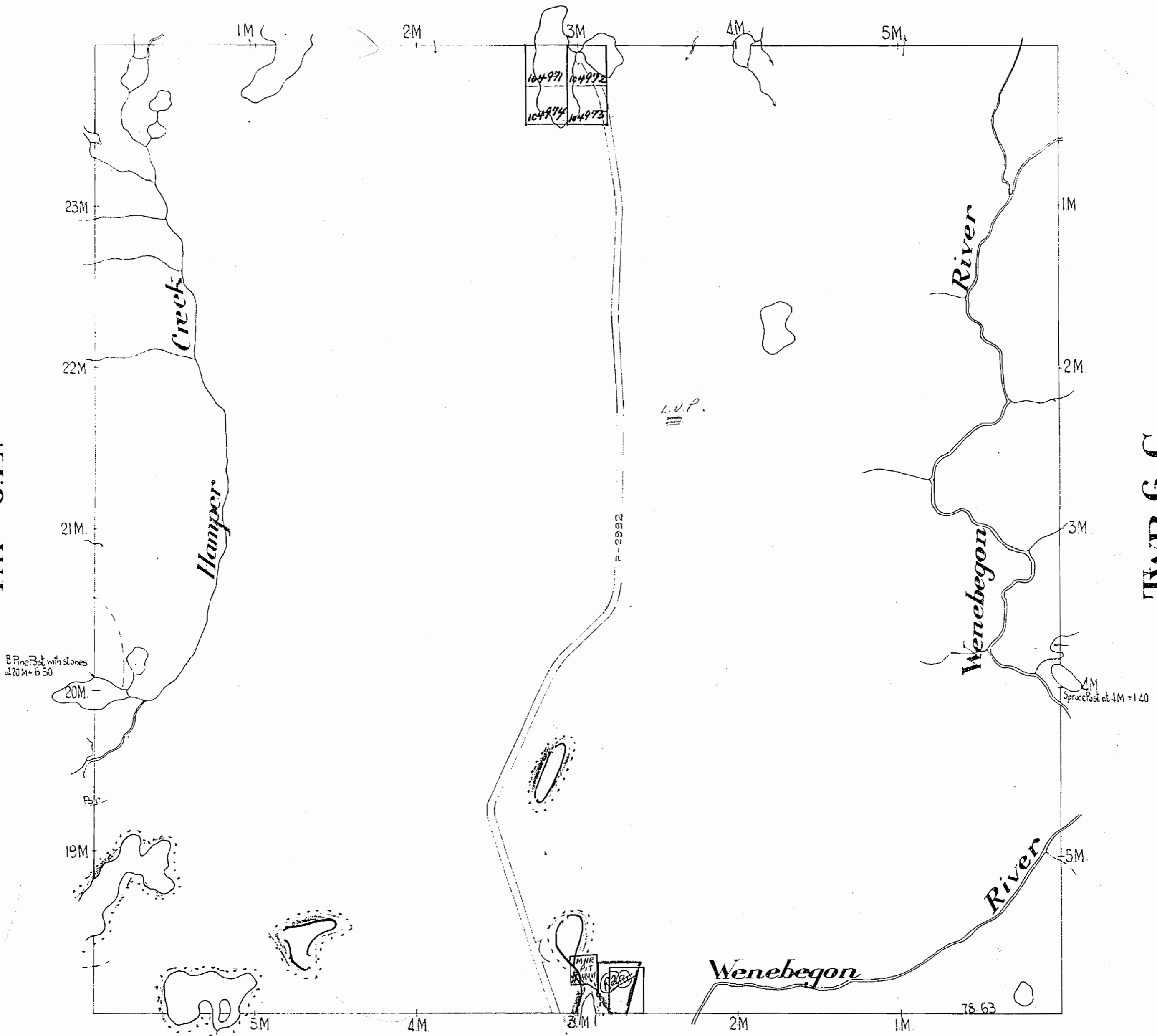
North Ast.

TWP 7.D.

Replotted by mapler - Dec. 10/84

TWP 6.E.

TWP 6.C.



DATE OF ISSUE
OCT 29 1958
SAULT STE. MARIE
MINING RECORDER'S OFFICE

TWP 5.D.

NOTES
(R1) Surface and Mining Rights of area outlined in red is withdrawn from staking - See order # W. 10/83 - Aug. 03/83. - BLIND RIVER.
Reopened for staking - See ORDER # O. 3/83 - BLIND RIVER dated Aug. 15/83.
(R2) Surface and Mining Rights of area outlined in red is withdrawn from staking - See order # W. 11/83 - Aug. 30/83 - BLIND RIVER.

400' Rsvd. b. Dept. of L. & F. shown here

TOWNSHIP 6.D. M. 1452

REFERENCES

AREAS WITHDRAWN FROM DISPOSITION

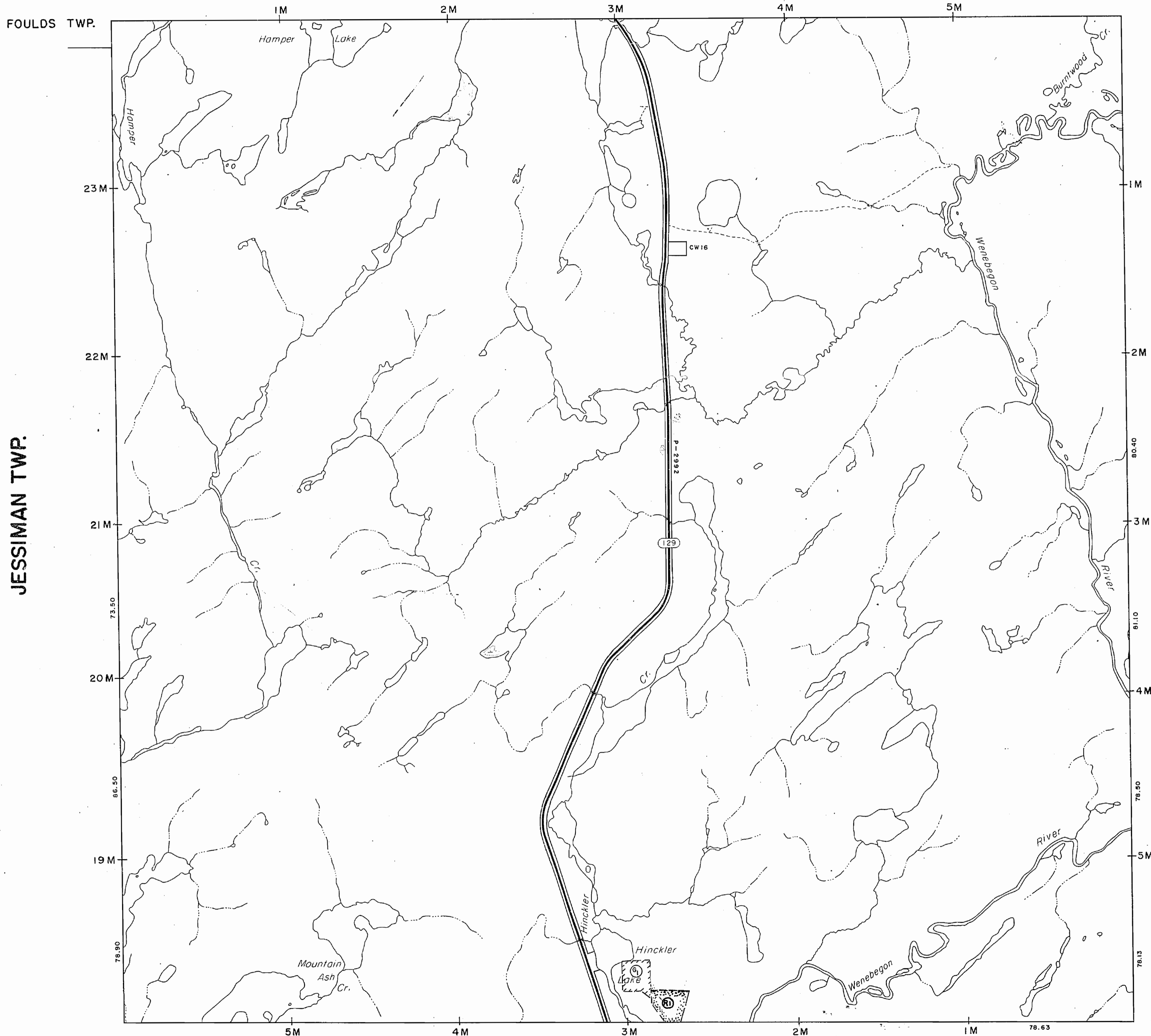
- M.R.O. - MINING RIGHTS ONLY
- S.R.O. - SURFACE RIGHTS ONLY
- M.+S. - MINING AND SURFACE RIGHTS

Description	Order No.	Date	Disposition	File
SEC. 36/80	W. 1/85	08/3/85	SR/NRO	

SAND and GRAVEL

M.N.R. GRAVEL PIT 4A11

GAUNT TWP.



LEGEND

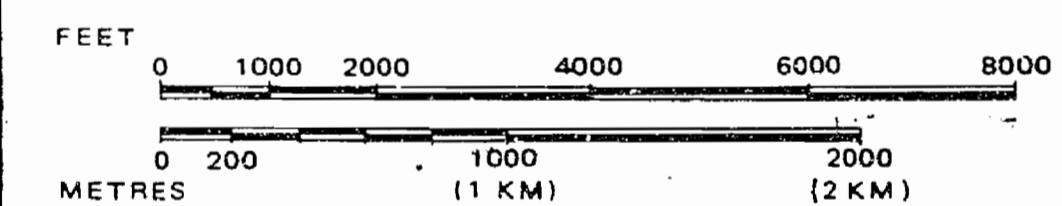
- HIGHWAY AND ROUTE No.
- OTHER ROADS
- TRAILS
- SURVEYED LINES:
 - TOWNSHIPS, BASE LINES, ETC.
 - LOTS, MINING CLAIMS, PARCELS, ETC.
- UNSURVEYED LINES:
 - LOT LINES
 - PARCEL BOUNDARY
 - MINING CLAIMS ETC.
- RAILWAY AND RIGHT OF WAY
- UTILITY LINES
- NON-PERENNIAL STREAM
- FLOODING OR FLOODING RIGHTS
- SUBDIVISION OR COMPOSITE PLAN
- RESERVATIONS
- ORIGINAL SHORELINE
- MARSH OR MUSKEG
- MINES
- TRAVERSE MONUMENT

DISPOSITION OF CROWN LANDS

TYPE OF DOCUMENT	SYMBOL
PATENT, SURFACE & MINING RIGHTS	
" SURFACE RIGHTS ONLY	
" MINING RIGHTS ONLY	
LEASE, SURFACE & MINING RIGHTS	
" SURFACE RIGHTS ONLY	
" MINING RIGHTS ONLY	
LICENCE OF OCCUPATION	
ORDER-IN-COUNCIL	
RESERVATION	
CANCELLED	
SAND & GRAVEL	

NOTE: MINING RIGHTS IN PARCELS PATENTED PRIOR TO MAY 6, 1913, VESTED IN ORIGINAL PATENTEE BY THE PUBLIC LANDS ACT, R.S.O. 1970, CHAP. 380, SEC. 63, SUBSEC. 1.

SCALE: 1 INCH = 40 CHAINS



TOWNSHIP

LANE

M.N.R. ADMINISTRATIVE DISTRICT
BLIND RIVER

MINING DIVISION
SAULT STE. MARIE

LAND TITLES / REGISTRY DIVISION
ALGOMA

Ministry of Natural Resources
 Land Management Branch

Date NOVEMBER, 1984

Number **G-2369**

SAULT STE. MARIE
 MINING DIV.
RECEIVED
 DEC 10 1984
 A.M. 7 8 9 10 11 12 P.M. 1 2 3 4 5 6

MARTEL TWP.

REFERENCES

AREAS WITHDRAWN FROM DISPOSITION

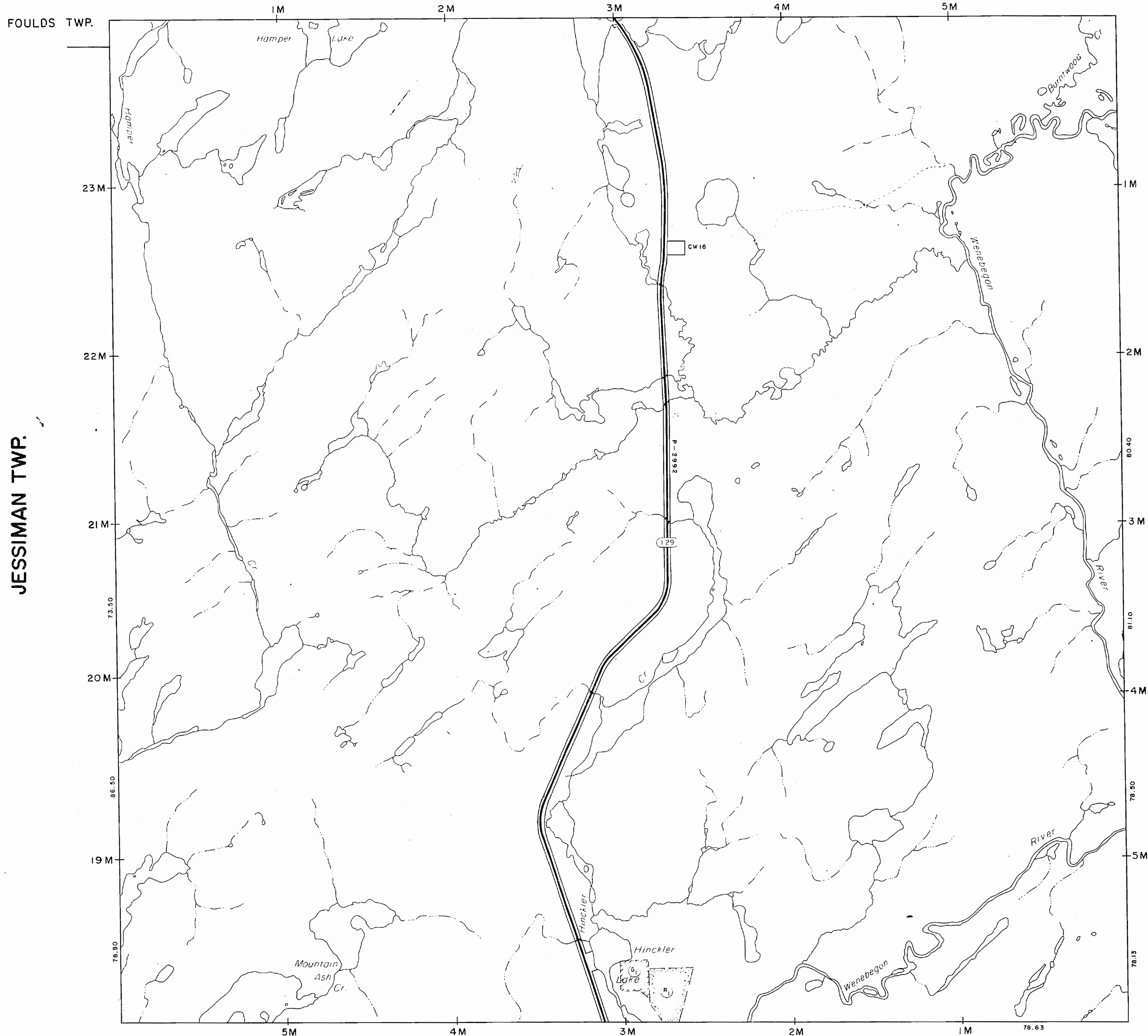
- M.R.O. - MINING RIGHTS ONLY
- S.R.O. - SURFACE RIGHTS ONLY
- M.+S. - MINING AND SURFACE RIGHTS

Description	Order No.	Date	Disposition	File
(N) SEC 36/80	W11/83	30/8/83	MBS - Reopened	March 8/85

SAND and GRAVEL

(G) M.N.R. GRAVEL PIT 4A11

GAUNT TWP.



LEGEND

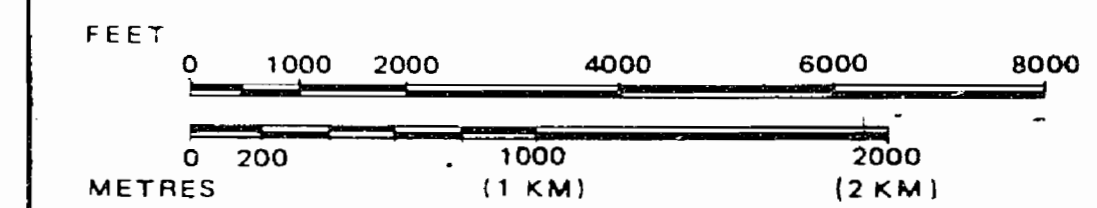
- HIGHWAY AND ROUTE No.
- OTHER ROADS
- TRAILS
- SURVEYED LINES:
 - TOWNSHIPS, BASE LINES, ETC.
 - LOTS, MINING CLAIMS, PARCELS, ETC.
- UNSURVEYED LINES:
 - LOT LINES
 - PARCEL BOUNDARY
 - MINING CLAIMS ETC.
- RAILWAY AND RIGHT OF WAY
- UTILITY LINES
- NON-PERENNIAL STREAM
- FLOODING OR FLOODING RIGHTS
- SUBDIVISION OR COMPOSITE PLAN
- RESERVATIONS
- ORIGINAL SHORELINE
- MARSH OR MUSKEG
- MINES
- TRAVERSE MONUMENT

DISPOSITION OF CROWN LANDS

TYPE OF DOCUMENT	SYMBOL
PATENT, SURFACE & MINING RIGHTS	
" SURFACE RIGHTS ONLY	
" MINING RIGHTS ONLY	
LEASE, SURFACE & MINING RIGHTS	
" SURFACE RIGHTS ONLY	
" MINING RIGHTS ONLY	
LICENCE OF OCCUPATION	
ORDER-IN-COUNCIL	
RESERVATION	
CANCELLED	
SAND & GRAVEL	

NOTE: MINING RIGHTS IN PARCELS PATENTED PRIOR TO MAY 6, 1913, VESTED IN ORIGINAL PATENTEE BY THE PUBLIC LANDS ACT, R.S.O. 1970, CHAP. 380, SEC. 63, SUBSEC. 1.

SCALE: 1 INCH = 40 CHAINS



TOWNSHIP

LANE

M.N.R. ADMINISTRATIVE DISTRICT
BLIND RIVER

MINING DIVISION
SAULT STE. MARIE

LAND TITLES / REGISTRY DIVISION
ALGOMA

Ministry of Natural Resources
Land Management Branch

Date NOVEMBER, 1984 Number

G-2369

MARTEL TWP.

RECEIVED
MAR 15 1985
411
78570001-123456

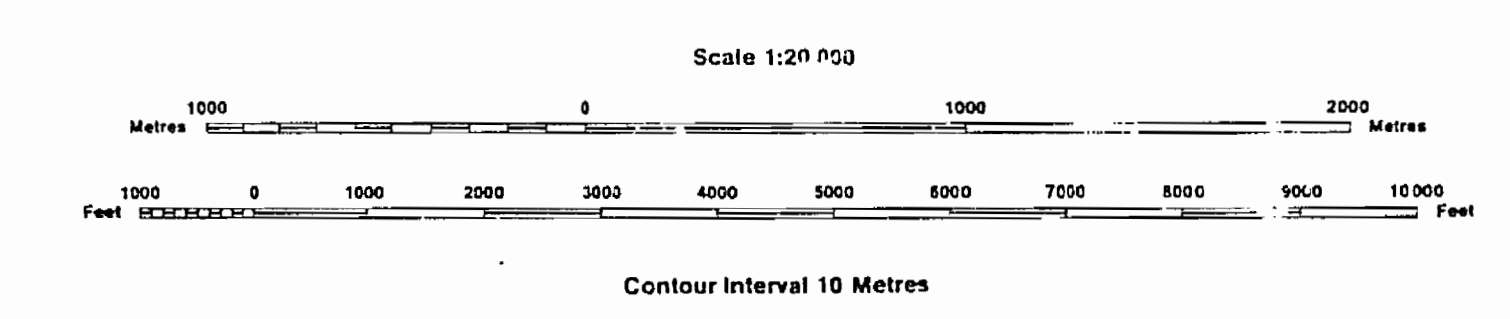
RECEIVED
MAR 15 1985
411
78570001-123456



INDEX TO LAND DISPOSITION

PLAN
 G-2369
 TOWNSHIP
LANE

M. N. R. ADMINISTRATIVE DISTRICT
BLIND RIVER
 MINING DIVISION
SAULT STE. MARIE
 LAND TITLES/REGISTRY DIVISION
ALGOMA



AREAS WITHDRAWN FROM DISPOSITION

Description	Order No.	Date	Disposition	File
SEC. 36/80	W.11/83	30/8/83	M. & S.	

SYMBOLS

- Boundary
- Township, Meridian, Baseline
- Road allowance; surveyed
- shoreline
- Lot/Concession; surveyed
- unsurveyed
- Parcel; surveyed
- unsurveyed
- Right-of-way; road
- railway
- utility
- Reservation
- Cliff, Pit, Pile
- Contour
- Interpolated
- Approximate
- Depression
- Control point (horizontal)
- Flooded land
- Mine head frame
- Pipeline (above ground)
- Railway; single track
- double track
- abandoned
- Road; highway, county, township
- access
- trail, bush
- Shoreline (original)
- Transmission line
- Wooded area

DISPOSITION OF CROWN LANDS

- Patent
- Surface & Mining Rights
- Surface Rights Only
- Mining Rights Only
- Lease
- Surface & Mining Rights
- Surface Rights Only
- Mining Rights Only
- Licence of Occupation
- Order-in-Council
- Cancelled
- Reservation
- Sand & Gravel

THE INFORMATION THAT APPEARS ON THIS MAP HAS BEEN COMPILED FROM VARIOUS SOURCES, AND ACCURACY IS NOT GUARANTEED. THOSE WISHING TO STAKE MINING CLAIMS SHOULD CONSULT WITH THE MINING RECORDER, MINISTRY OF NORTHERN DEVELOPMENT AND MINES, FOR ADDITIONAL INFORMATION ON THE STATUS OF THE LANDS SHOWN HEREON.

The 1975 Magnetic Bearing
 Approx. 2.30° W Annual Change
 decreasing 0.2'

