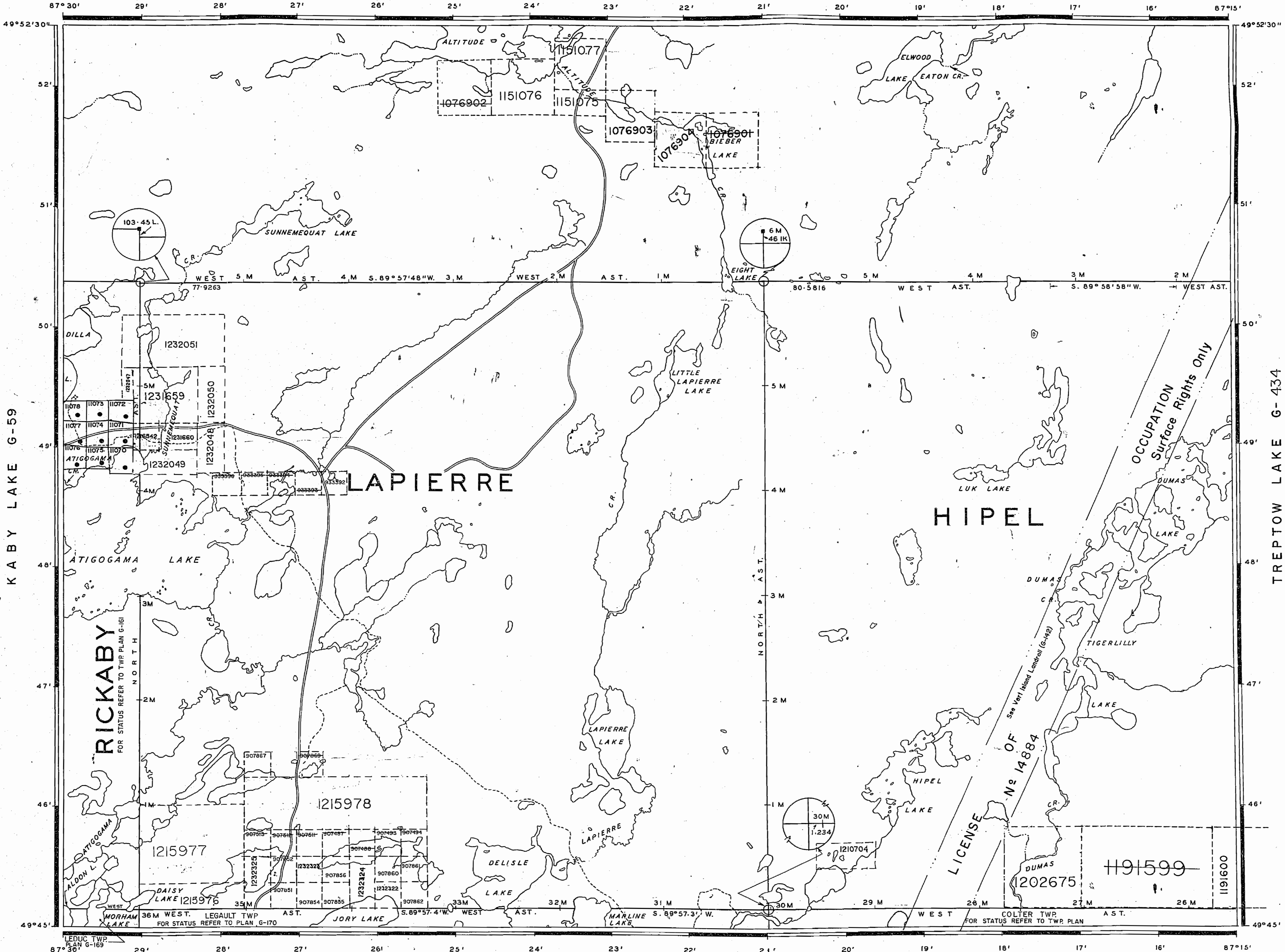


REFERENCES

SURVEYS:-

SOUTH BOUNDARY OF HIPEL, LAPIERRE, RICKABY AND THE EAST BOUNDARY OF RICKABY TOWNSHIP SURVEYED BY H. W. SUTCLIFFE O.L.S. 1934 FIELD NOTE BOOK No 2580



REFERENCES

TOPOGRAPHY LAKES, RIVERS, ETC., FROM FOREST RESOURCES INVENTORY SHEET No. 497872

DATE OF ISSUE NOV 12 1998 PROVINCIAL RECORDING OFFICE - SUDBURY

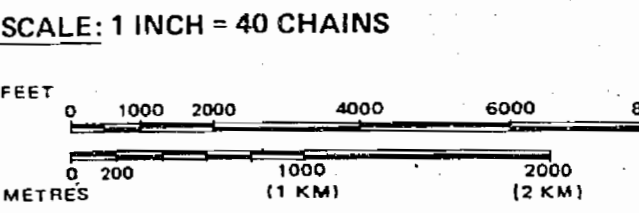
NOTICE: The information that appears on this map has been compiled from various sources, and accuracy is not guaranteed. Those wishing to stake mining claims should consult with the MINING RECORDER, Ministry of Northern Development and Mines, for additional information on the status of the lands shown hereon.

DISPOSITION OF CROWN LANDS

Table with columns: TYPE OF DOCUMENT, SYMBOL. Includes entries for Patent, Lease, Licence of Occupation, etc.

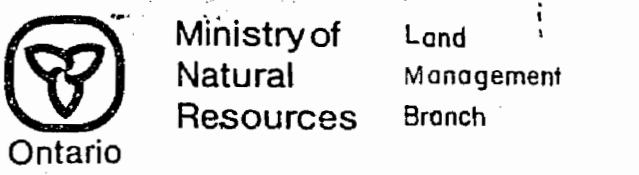
LEGEND

Legend table listing symbols for PAVED ROAD, GRAVEL ROAD, TRAIL OR PATH, HIGHWAY ROUTE No., ELECTRIC POWER LINE, TELEPHONE LINE, RAILROAD & RIGHT OF WAY, RAPIDS, PORTAGE, NON-PERENNIAL STREAM, EDGE OF CLEARING, TREELESS MUSKEG OR MARSH, BRIDGE, BUILDINGS.



AREA LAPIERRE LAKE

M. N. R. ADMINISTRATIVE DISTRICT NIPIGON - GERALDTON MINING DIVISION THUNDER BAY LAND TITLES / REGISTRY DIVISION THUNDER BAY



Date: JANUARY 1981 Number: G-65 IN SERVICE MAY 17, 1993 (MW)

KABY LAKE G-59

TREPTOW LAKE G-434

SOUTH OF LEGAULT TWP. G-131

REFERENCES

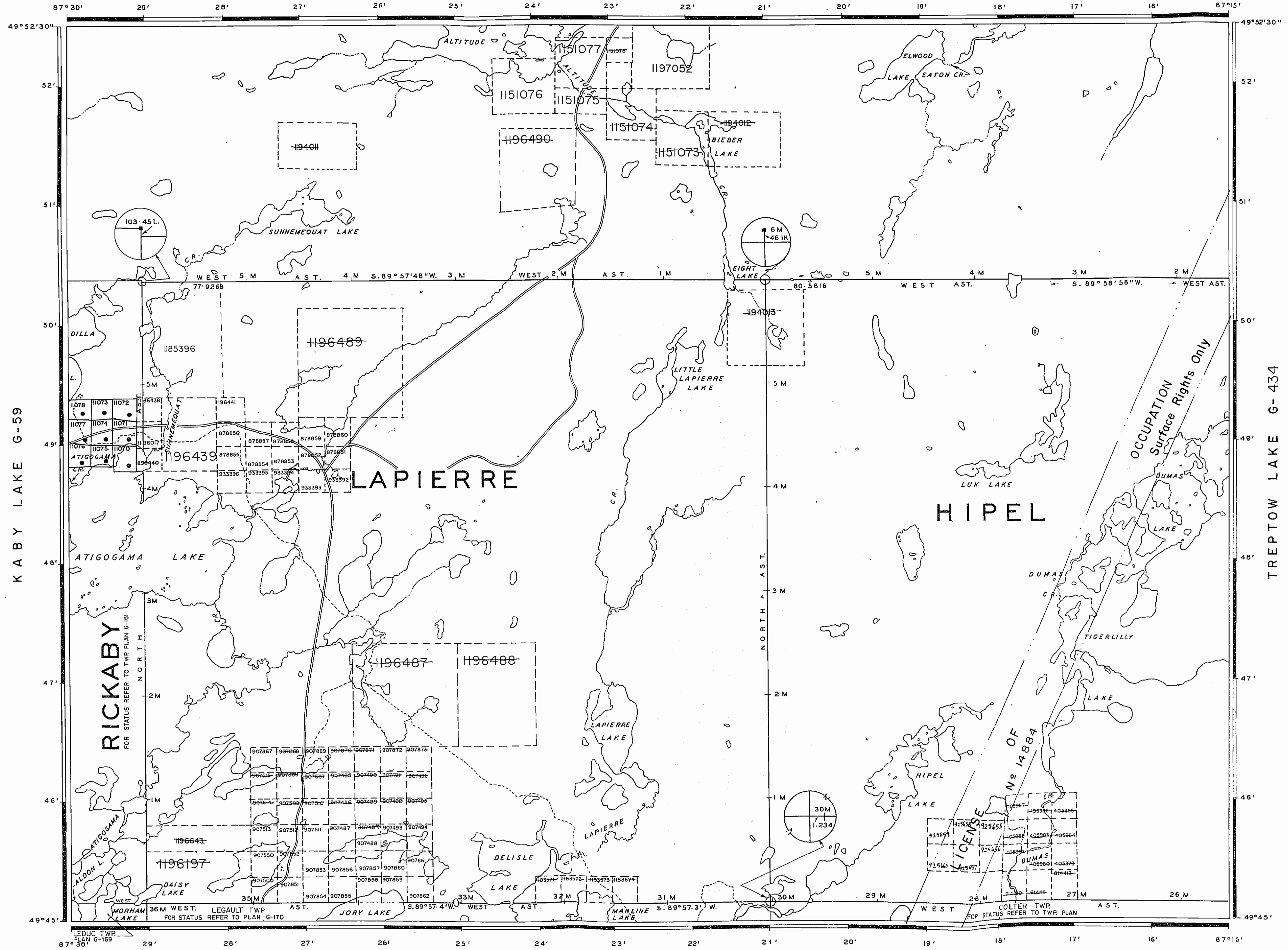
SURVEYS:-

SOUTH BOUNDARY OF HIPEL, LAPIERRE, RICKABY AND THE EAST BOUNDARY OF RICKABY TOWNSHIP SURVEYED BY H.W. SUTCLIFFE O.L.S. 1934 FIELD NOTE BOOK No 2580

NORTH BOUNDARY OF LAPIERRE, HIPEL, AND THE WEST BOUNDARY OF HIPEL, AND COLTER TOWNSHIPS SURVEYED BY C.V. GALLAGHER O.L.S. 1935 FIELD NOTE BOOK No 2378


EAST BOUNDARY OF LEDUC AND THE NORTH BOUNDARY OF RICKABY TOWNSHIPS SURVEYED BY J.M. KILKENNY O.L.S. 1935 FIELD NOTE BOOK No 2394

FULLERTON LAKE G-40



REFERENCES

TOPOGRAPHY
LAKES, RIVERS, ETC., FROM FOREST RESOURCES INVENTORY SHEET No. 497872



NOTICE:
The information that appears on this map has been compiled from various sources, and accuracy is not guaranteed. Those wishing to stake mining claims should consult with the MINING RECORDER, Ministry of Northern Development and Mines, for additional information on the status of the lands shown herein.

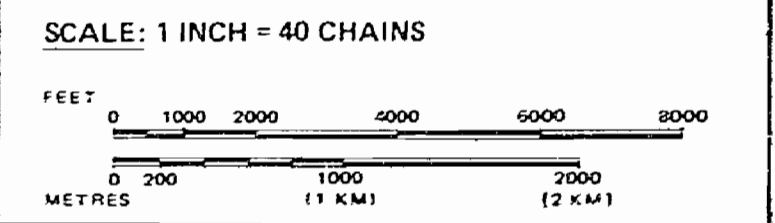
DISPOSITION OF CROWN LANDS

TYPE OF DOCUMENT	SYMBOL
PATENT, SURFACE & MINING RIGHTS	●
SURFACE RIGHTS ONLY	○
MINING RIGHTS ONLY	○
LEASE, SURFACE & MINING RIGHTS	□
SURFACE RIGHTS ONLY	□
MINING RIGHTS ONLY	□
EVIDENCE OF OCCUPATION	◀▶
ORDER OF COUNCIL	OC
RESERVATION	⊙
CAPTURED	⊙
SAME & GRACE	⊙

NOTE: MINING RIGHTS IN PARCELS PATENTED PRIOR TO MAY 6, 1972, VESTED IN ORIGINAL PATENTEE BY THE PUBLIC LANDS ACT, R.S.O. 1970, CHAP. 380, SEC. 63, SUBSEC. 1.

LEGEND

PAVED ROAD	▬▬▬▬▬▬
GRAVEL ROAD	▬▬▬▬▬▬
OTHER ROADS	▬▬▬▬▬▬
TRAIL OR PATH	▬▬▬▬▬▬
HIGHWAY ROUTE No.	▬▬▬▬▬▬
ELECTRIC POWER LINE	▬▬▬▬▬▬
TELEPHONE LINE	▬▬▬▬▬▬
RAILROAD & RIGHT OF WAY	▬▬▬▬▬▬
RAPIDS, PORTAGE	▬▬▬▬▬▬
NON-PERENNIAL STREAM	▬▬▬▬▬▬
EDGE OF CLEARING	▬▬▬▬▬▬
TREELESS MUSKIEG OR MARSH	▬▬▬▬▬▬
BRIDGE, BUILDINGS	▬▬▬▬▬▬



AREA

LAPIERRE LAKE

M. N. R. ADMINISTRATIVE DISTRICT
NIPIGON - GERALDTON
MINING DIVISION
THUNDER BAY
LAND TITLES / REGISTRY DIVISION
THUNDER BAY

Ministry of Natural Resources
Ontario

Land Management Branch

Date: JANUARY 1981
Number: **G-65**

IN SERVICE, MAY 17, 1993 (MW)

JUL 31, 1995

G-65

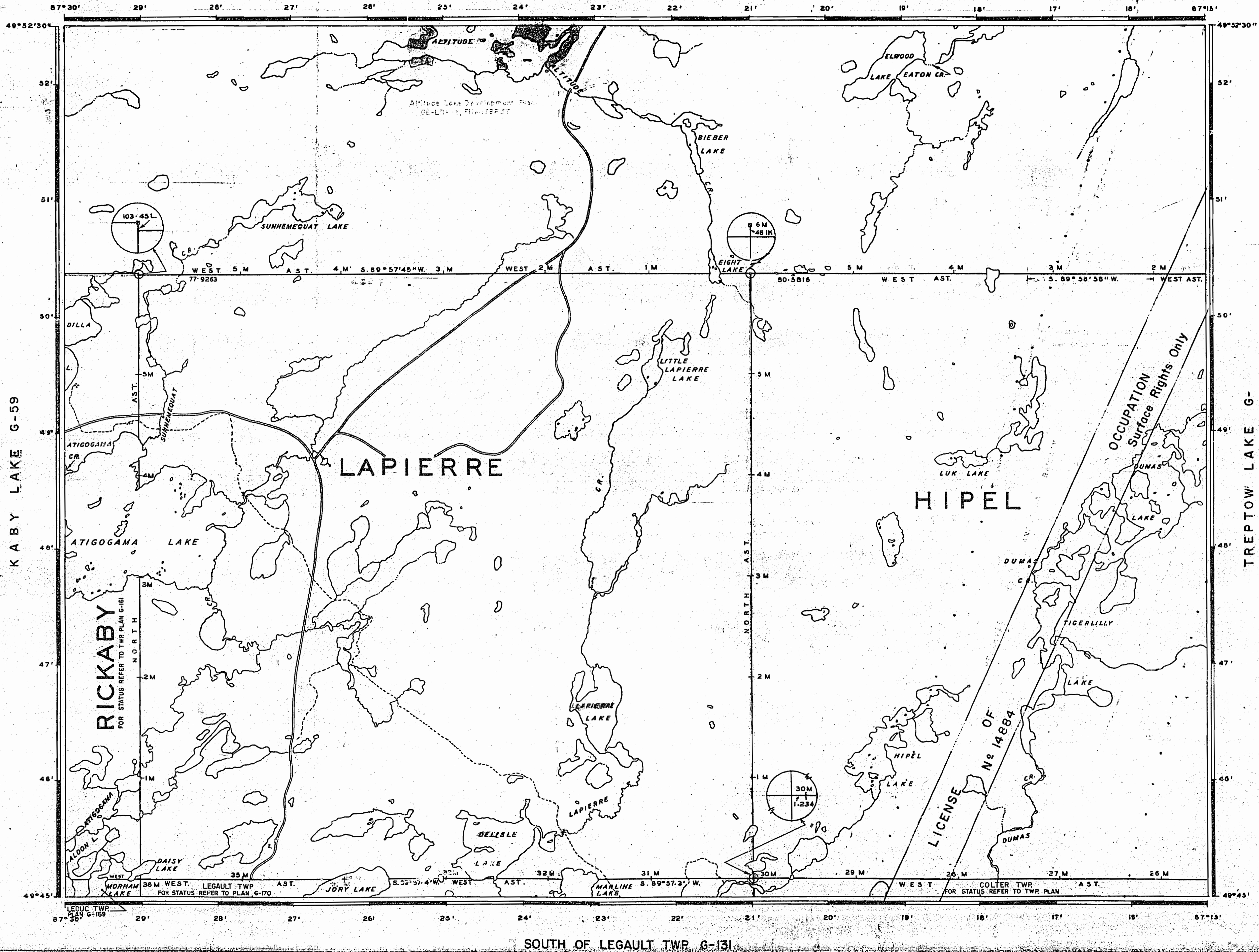
TRIM TO THIS LINE ALL AROUND

REFERENCES

SURVEYS:-

SOUTH BOUNDARY OF HIPEL, LAPIERRE, RICKABY AND THE EAST BOUNDARY OF RICKABY TOWNSHIP SURVEYED BY H.W. SUTCLIFFE O.L.S. 1934 FIELD NOTE BOOK NO 2580
 NORTH BOUNDARY OF LAPIERRE, HIPEL, AND THE WEST BOUNDARY OF HIPEL, AND COLTER TOWNSHIPS SURVEYED BY C.V. GALLAGHER O.L.S. 1935 FIELD NOTE BOOK NO 2378
 EAST BOUNDARY OF LEDUC AND THE NORTH BOUNDARY OF RICKABY TOWNSHIPS SURVEYED BY J.M. KILKENNY O.L.S. 1935 FIELD NOTE BOOK NO 2394

FULLERTON LAKE G-40



REFERENCES

TOPOGRAPHY

LAKES, RIVERS, ETC. FROM FOREST RESOURCES INVENTORY SHEET No. 497572


DISPOSITION OF CROWN LANDS

TYPE OF DOCUMENT	SYMBOL
PATENT, SURFACE & MINING RIGHTS	●
SURFACE RIGHTS ONLY	○
MINING RIGHTS ONLY	○
LEASE, SURFACE & MINING RIGHTS	○
SURFACE RIGHTS ONLY	○
MINING RIGHTS ONLY	○
LICENCE OF OCCUPATION	○
ORDER-IN-COUNCIL	○
RESERVATION	○
CANCELLED	○
SAND & GRAVEL	○

NOTE: MINING RIGHTS IN PARCELS PATENTED PRIOR TO MAY 6, 1918, VESTED IN ORIGINAL PATENTEES BY THE FURBER LEGISLATION ACT, R.S.O. 1918, CHAPTER 104, SECTION 2.

LEGEND

PAVED ROAD	—
GRAVEL ROAD	—
OTHER ROADS	—
TRAIL OR PATH	—
HIGHWAY ROUTE NO.	—
ELECTRIC POWER LINE	—
TELEPHONE LINE	TTTTT
RAILROAD & RIGHT OF WAY	—
RAPIDS, PORTAGE	—
NON-PERENNIAL STREAM	—
EDGE OF CLEARING	—
TREELESS MUSKEG OR MARSH	***
BRIDGE, BUILDINGS	—



AREA
LAPIERRE LAKE
 M.N.R. ADMINISTRATIVE DISTRICT
NIPICON - ABERLTON
 MINING DIVISION
THUNDER BAY
 LAND TITLES / REGISTRY DIVISION
THUNDER BAY

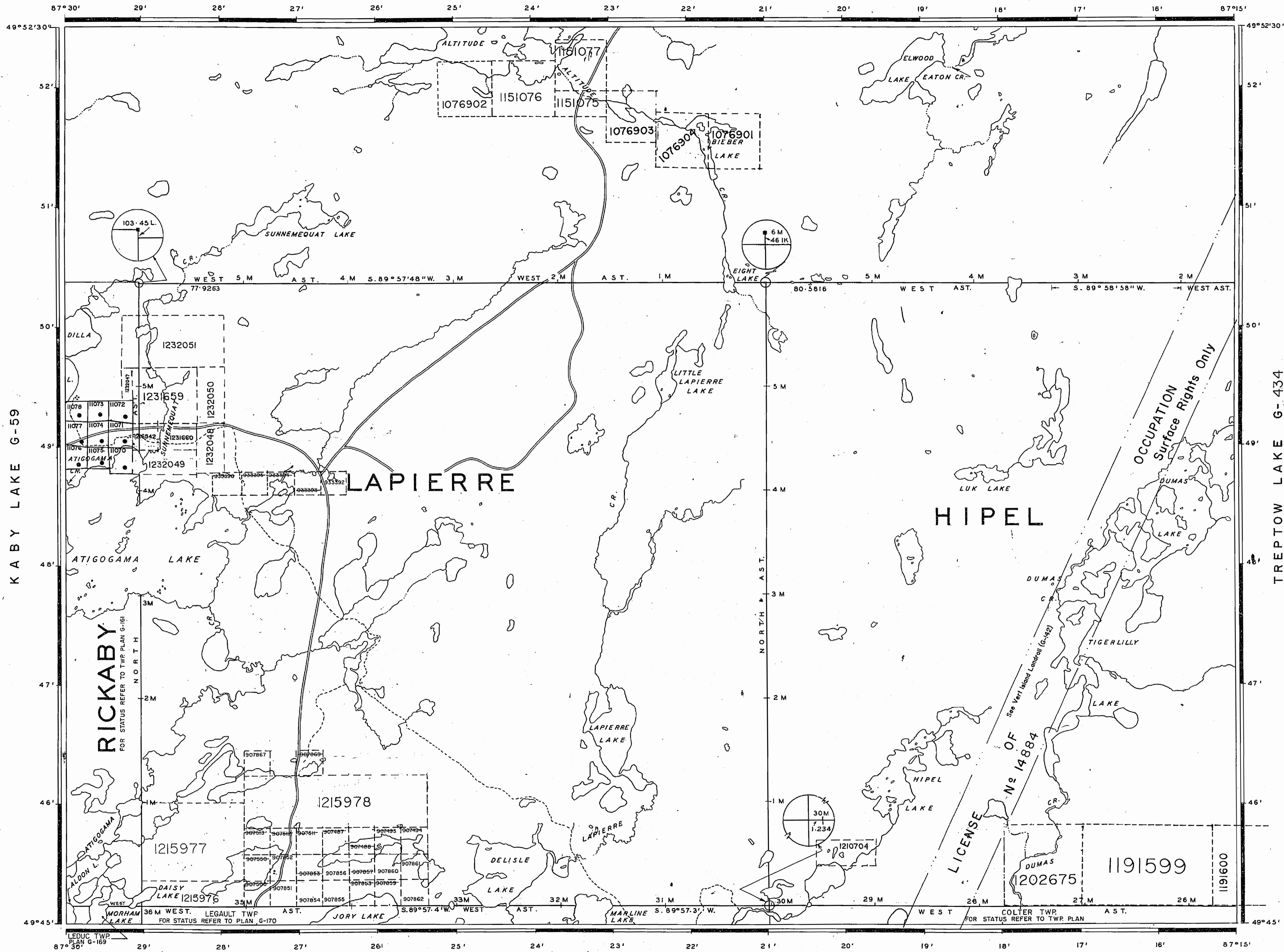
Ontario Ministry of Natural Resources Land Management Branch
 Date: JANUARY 1981
 Number: G-65

REFERENCES

SURVEYS:-

SOUTH BOUNDARY OF HIPEL, LAPIERRE, RICKABY AND THE EAST BOUNDARY OF RICKABY TOWNSHIP SURVEYED BY H.W. SUTCLIFFE O.L.S. 1934 FIELD NOTE BOOK No 2580
 NORTH BOUNDARY OF LAPIERRE, HIPEL, AND THE WEST BOUNDARY OF HIPEL, AND COLTER TOWNSHIPS SURVEYED BY C.V. GALLAGHER O.L.S. 1935 FIELD NOTE BOOK No 2378
 EAST BOUNDARY OF LEDUC AND THE NORTH BOUNDARY OF RICKABY TOWNSHIPS SURVEYED BY J.M. KILKENNY O.L.S. 1935 FIELD NOTE BOOK No 2394

FULLERTON LAKE G-40



REFERENCES

TOPOGRAPHY

LAKES, RIVERS, ETC., FROM FOREST RESOURCES INVENTORY SHEET No. 497872

DATE OF ISSUE

JUN 22 1998

PROVINCIAL RECORDING OFFICE - SUDBURY

NOTICE:
 The information that appears on this map has been compiled from various sources, and accuracy is not guaranteed. Those wishing to stake mining claims should consult with the MINING RECORDER, Ministry of Northern Development and Mines, for additional information on the status of the lands shown hereon.

DISPOSITION OF CROWN LANDS

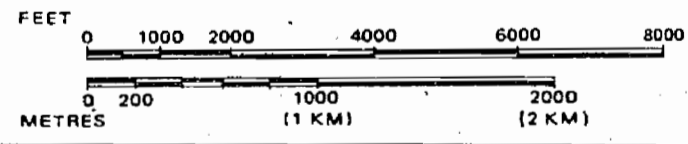
TYPE OF DOCUMENT	SYMBOL
PATENT, SURFACE & MINING RIGHTS	●
SURFACE RIGHTS ONLY	○
MINING RIGHTS ONLY	○
LEASE, SURFACE & MINING RIGHTS	■
SURFACE RIGHTS ONLY	■
MINING RIGHTS ONLY	■
LICENSE OF OCCUPATION	○
ORDER IN COUNCIL	OC
RESERVATION	⊙
CANCELLED	⊙
SAND & GRAVEL	⊙

NOTE: MINING RIGHTS IN PARCELS PATENTED PRIOR TO MAY 6, 1913 VESTED IN ORIGINAL PATENTEE BY THE PUBLIC LANDS ACT, R.S.O. 1970, CHAP. 380, SEC. 63, SUBSEC. 1.

LEGEND

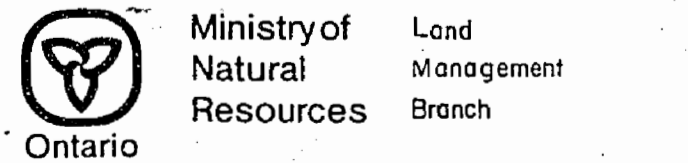
PAVED ROAD	—
GRAVEL ROAD	—
OTHER ROADS	—
TRAIL OR PATH	—
HIGHWAY ROUTE No.	—
ELECTRIC POWER LINE	—
TELEPHONE LINE	—
RAILROAD & RIGHT OF WAY	—
RAPIDS, PORTAGE	—
NON-PERENNIAL STREAM	—
EDGE OF CLEARING	—
TREELESS MUSKEG OR MARSH	—
BRIDGE, BUILDINGS	—

SCALE: 1 INCH = 40 CHAINS



AREA
LAPIERRE LAKE

M. N. R. ADMINISTRATIVE DISTRICT
NIPIGON - GERALDTON
 MINING DIVISION
THUNDER BAY
 LAND TITLES / REGISTRY DIVISION
THUNDER BAY



Date: JANUARY 1981
 Number: **G-65**
 IN SERVICE MAY 17, 1993 (MW)

SOUTH OF LEGAULT TWP G-131

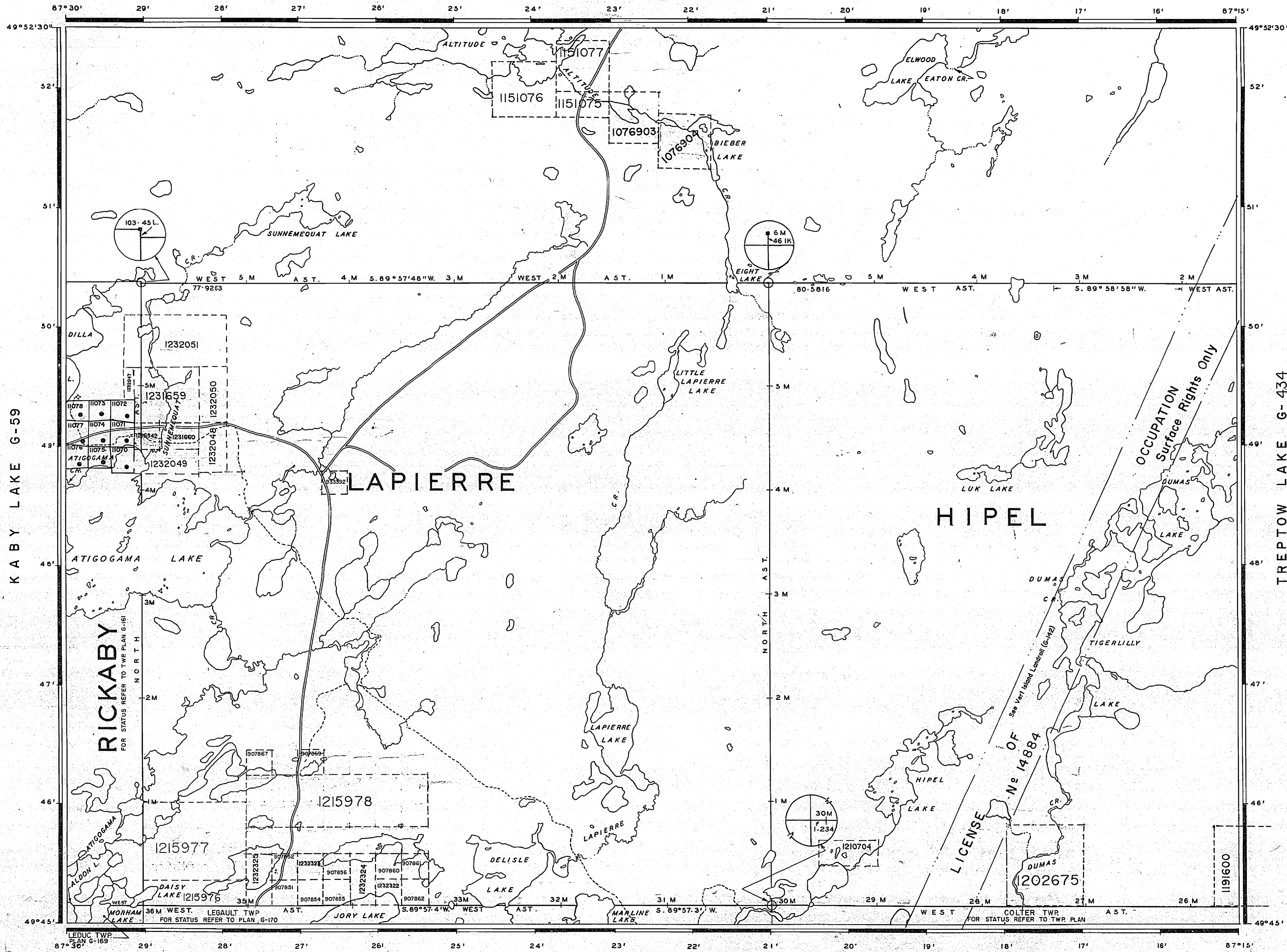
TRIM TO THIS LINE ALL AROUND

REFERENCES

SURVEYS:-

SOUTH BOUNDARY OF HIPEL, LAPIERRE, RICKABY AND THE EAST BOUNDARY OF RICKABY TOWNSHIP SURVEYED BY H.W. SUTCLIFFE O.L.S. 1934 FIELD NOTE BOOK N° 2580
 NORTH BOUNDARY OF LAPIERRE, HIPEL, AND THE WEST BOUNDARY OF HIPEL, AND COLTER TOWNSHIPS SURVEYED BY C.V. GALLAGHER O.L.S. 1935 FIELD NOTE BOOK N° 2378
 EAST BOUNDARY OF LEDUC AND THE NORTH BOUNDARY OF RICKABY TOWNSHIPS SURVEYED BY J.M. KILKENNY O.L.S. 1935 FIELD NOTE BOOK N° 2394

FULLERTON LAKE G-40



REFERENCES

TOPOGRAPHY
 LAKES, RIVERS, ETC., FROM FOREST RESOURCES INVENTORY SHEET No. 497872

NOTICE:
 The information that appears on this map has been compiled from various sources, and accuracy is not guaranteed. Those wishing to stake mining claims should consult with the MINING RECORDER, Ministry of Northern Development and Mines, for additional information on the status of the lands shown hereon.

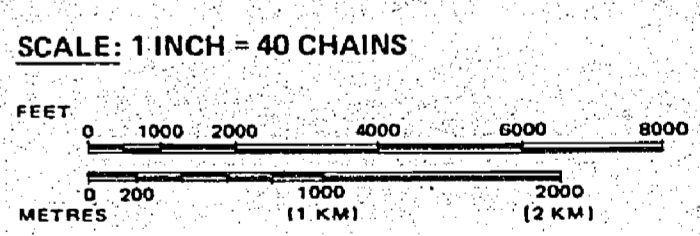
DISPOSITION OF CROWN LANDS

TYPE OF DOCUMENT	SYMBOL
PATENT, SURFACE & MINING RIGHTS	●
SURFACE RIGHTS ONLY	○
MINING RIGHTS ONLY	○
LEASE, SURFACE & MINING RIGHTS	□
SURFACE RIGHTS ONLY	□
MINING RIGHTS ONLY	□
LICENCE OF OCCUPATION	○
ORDER IN COUNCIL	○
RESERVATION	○
CANCELLED	○
SAND & GRAVEL	○

NOTE: MINING RIGHTS IN PARCELS PATENTED PRIOR TO MAY 6, 1913, VESTED IN ORIGINAL PATENTEE BY THE PUBLIC LANDS ACT, R.S.O. 1970, CHAP. 380, SEC. 63, SUBSEC. 1.

LEGEND

PAVED ROAD	—
GRAVEL ROAD	—
OTHER ROADS	—
TRAIL OR PATH	—
HIGHWAY ROUTE No.	—
ELECTRIC POWER LINE	—
TELEPHONE LINE	—
RAILROAD & RIGHT OF WAY	—
RAPIDS, PORTAGE	—
NON-PERENNIAL STREAM	—
EDGE OF CLEARING	—
TREELESS MUSKOG OR MARSH	—
BRIDGE, BUILDINGS	—



AREA
LAPIERRE LAKE
 M. N. R. ADMINISTRATIVE DISTRICT
NIPIGON - GERALDTON
 MINING DIVISION
THUNDER BAY
 LAND TITLES / REGISTRY DIVISION
THUNDER BAY

Ministry of Natural Resources
 Land Management Branch
 Ontario

Date: **JANUARY 1981**
 IN SERVICE MAY 17, 1993 (MW)
 Number: **G-65**

SOUTH OF LEGAULT TWP G-131

1791

LAPIERRE

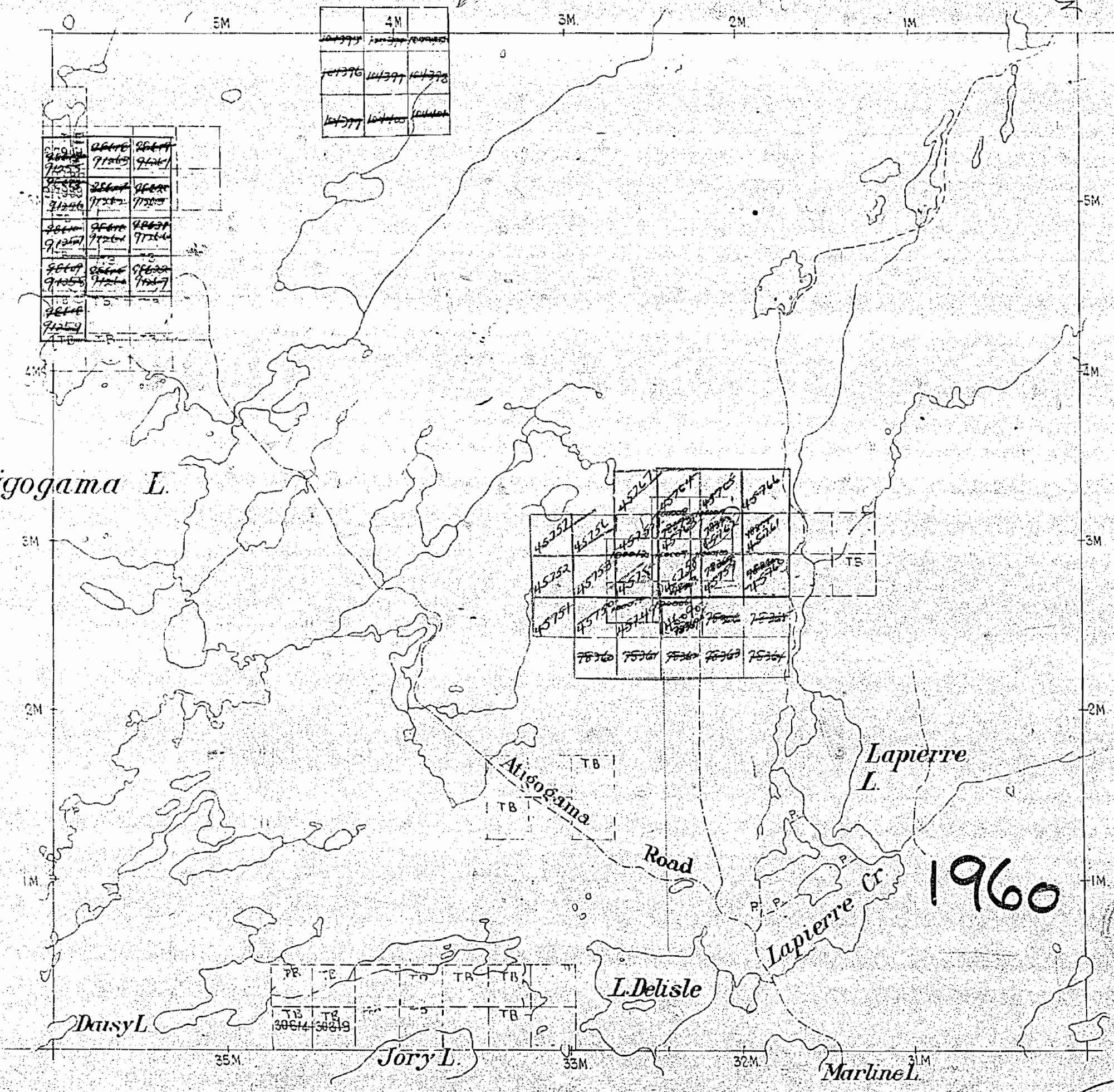
DISTRICT OF THUNDER BAY

Scale - 40 Chains = 1 Inch



North Arrow

See map 1856



RICKABY Afigogama L.

HIPEL

1960



LEGAULT

1950

171791

165



1791

Termination
L.

Silhouette
L.

Por.

Final L.

LAPIERRE L. AREA
M 1791

Altitude
Lake

Dodd
Lake

1955

Summequatt
L.

77931	77938	77925	77921	TR
77940	77937	77926	77923	77922
77944	77936	Bieber I.		77913
77944	77935	77928	77921	77917
77947	77934	77927	77920	77915
77948	77933	77926	77919	77914
77948	77932	77924	77918	77911

1M. Eight L.

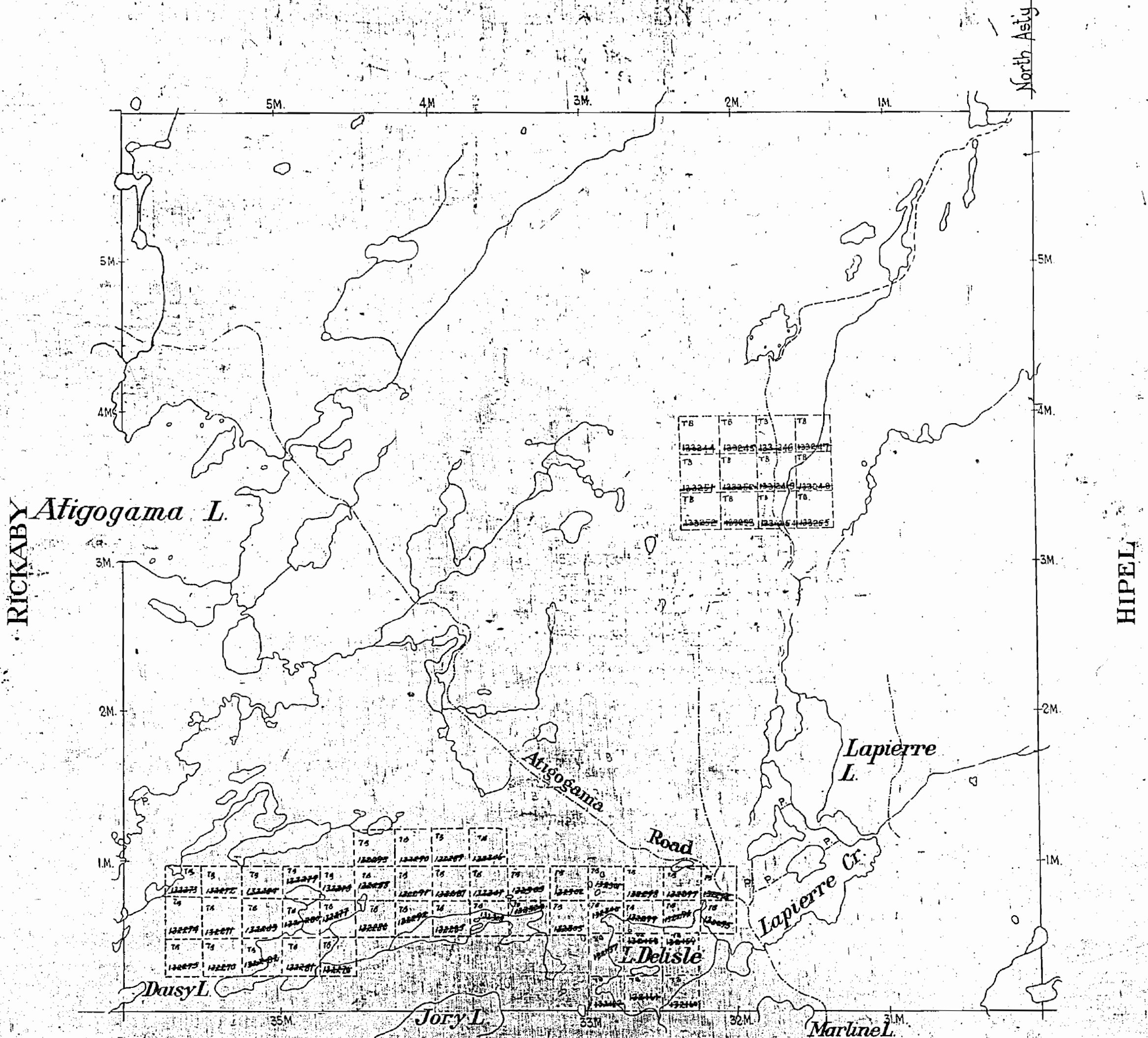
L A P I E R R E

1791

LAPIERRE

DISTRICT OF THUNDER BAY

Scale - 40 Chains = 1 Inch



LEGAULT

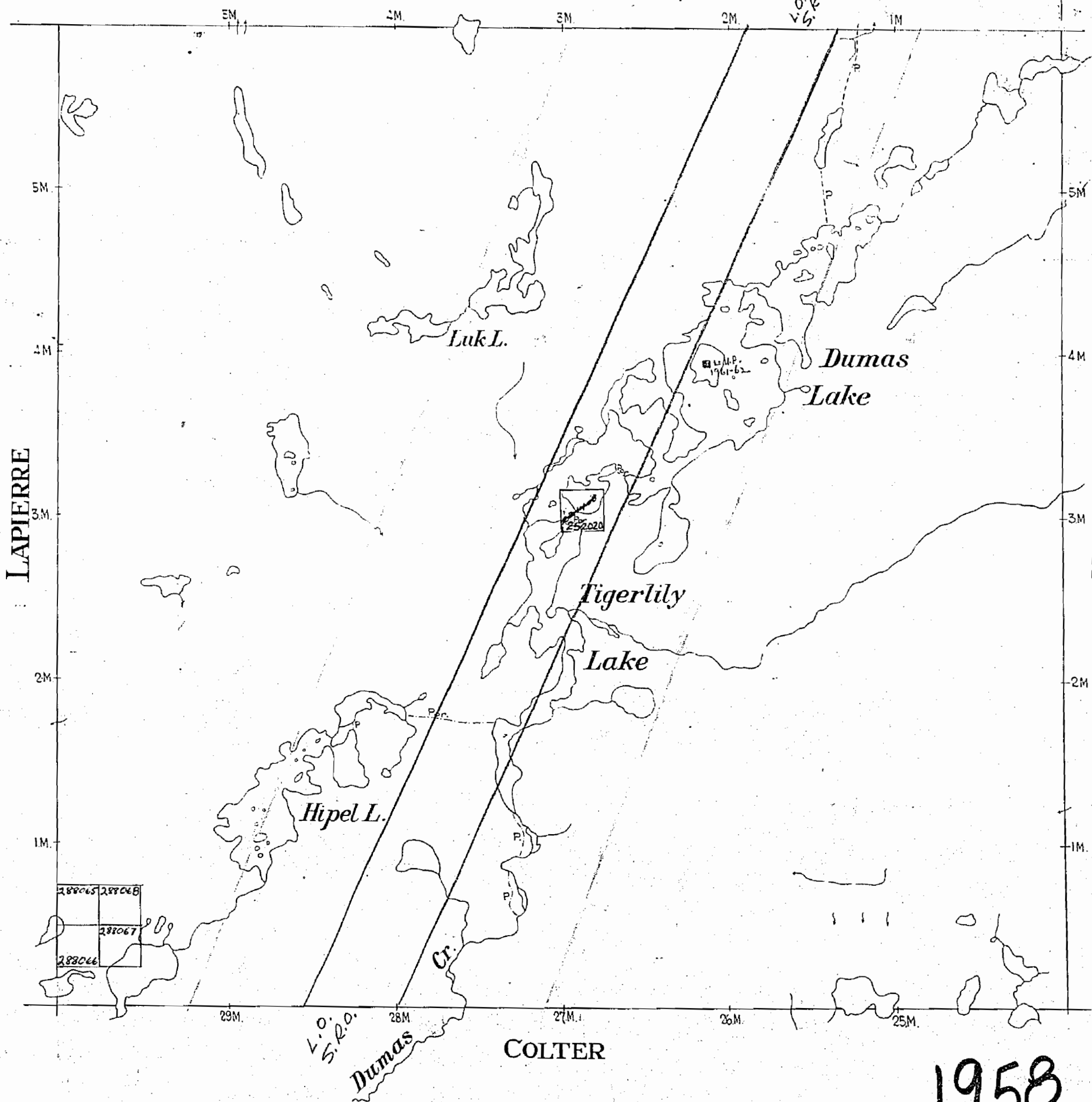
1968 M1791

1791

H I P E L

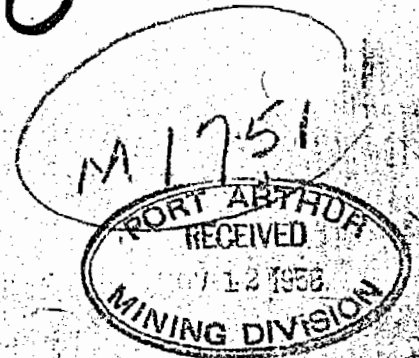
DISTRICT OF THUNDER BAY

Scale: - 40 Chains = 1 Inch



H I B E L

1958



1791

LAPIERRE L. AREA

M1791

1960

Propose

132258	132262	132263
132259	132261	132264
132260	132265	132266
		132268
		132269

131897	131898	131899	131900	131901	131902
131908	131907	131906	131905	131904	131903
131909	131910	131911	131912	131913	131914

129764	129765	129766
129761	129760	129755
129762	129759	129756
129763	129758	129757
		129768

Sunnemequat L.

1M. Fight L.

104395	104394	104393
--------	--------	--------

L A P I E R R E

H I P P E L

5M.

5M.

5M.

2M.

1M.

5M.

4M.

3M.

2M.

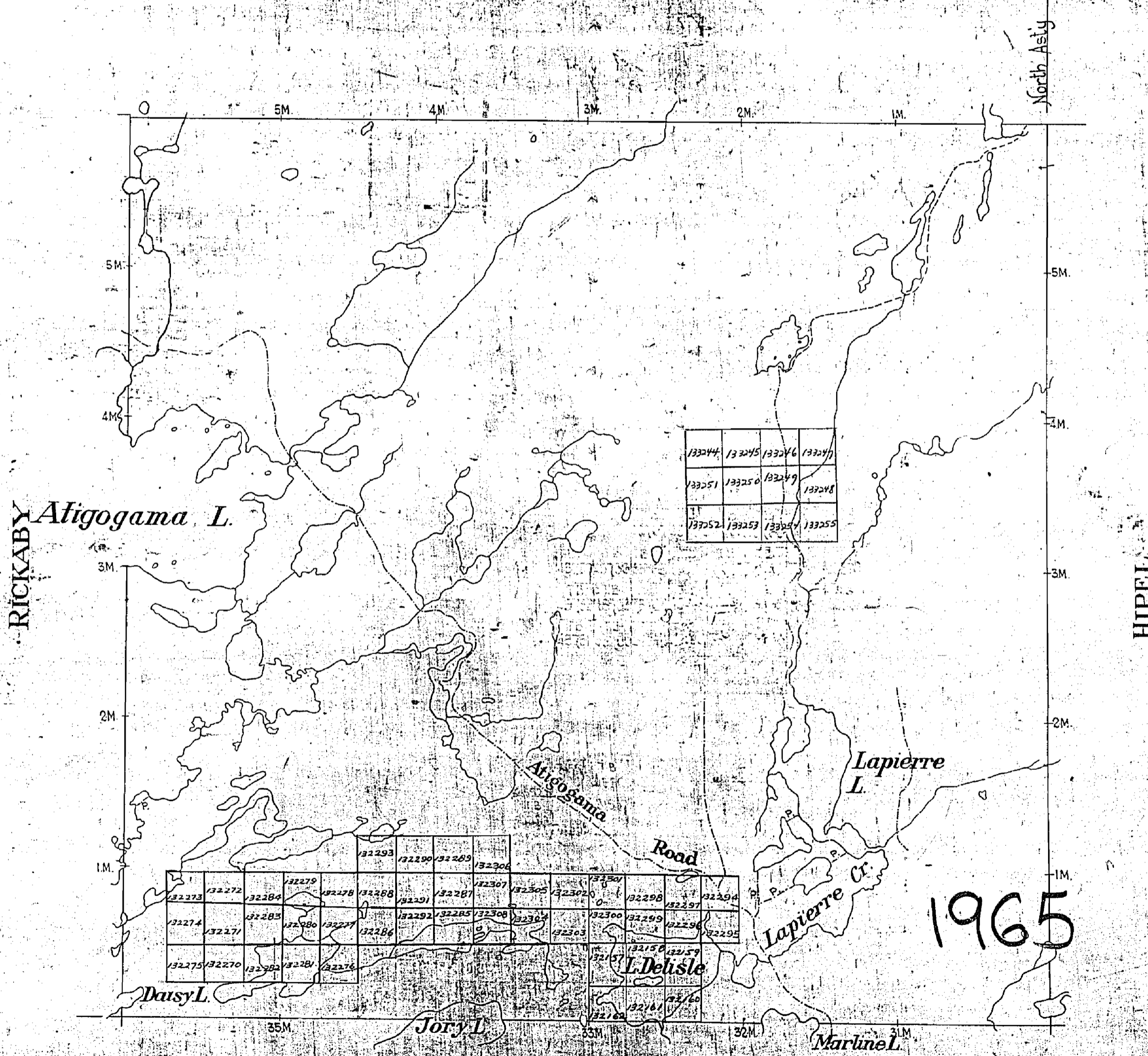
SCALE - 40 CHAIN

1791

LAPIERRE

DISTRICT OF THUNDER BAY

Scale - 40 Chains = 1 Inch



1965

1965 M1791

LEGAULT

1791

LAPIERRE L. AREA

M 1791

1967

205080	205081	205082	205083	205084	205085
132239	132240	132241	132242	132243	132244
205086	205087	205088	205089	205090	205091
132245	132246	132247	132248	132249	132250

131897	131898	131899	131900	131901	131902
131903	131904	131905	131906	131907	131908
131909	131910	131911	131912	131913	131914

12240	12241	12242	12243
12244	12245	12246	12247
12248	12249	12250	12251

Sumnemequat L.

Bieber L.


Eight L.

SURFACE RIGHTS ONLY
 Reserved From Disposition
 Sec. 12 of the Mining Act
 L.M. File 142

M 1782

L A P I E R R E

H I P P E L

SURFACE RIGHTS ONLY reserved on land
 indicated thus  to the Anacanda Iron
 Ore (Ont.) Ltd. L&F File 165414

DORT ARTHUR MINING DIVISION
Oneman L. Spt.

SCALE - 40 CHAINS = 1 INCH

M 1850

North As

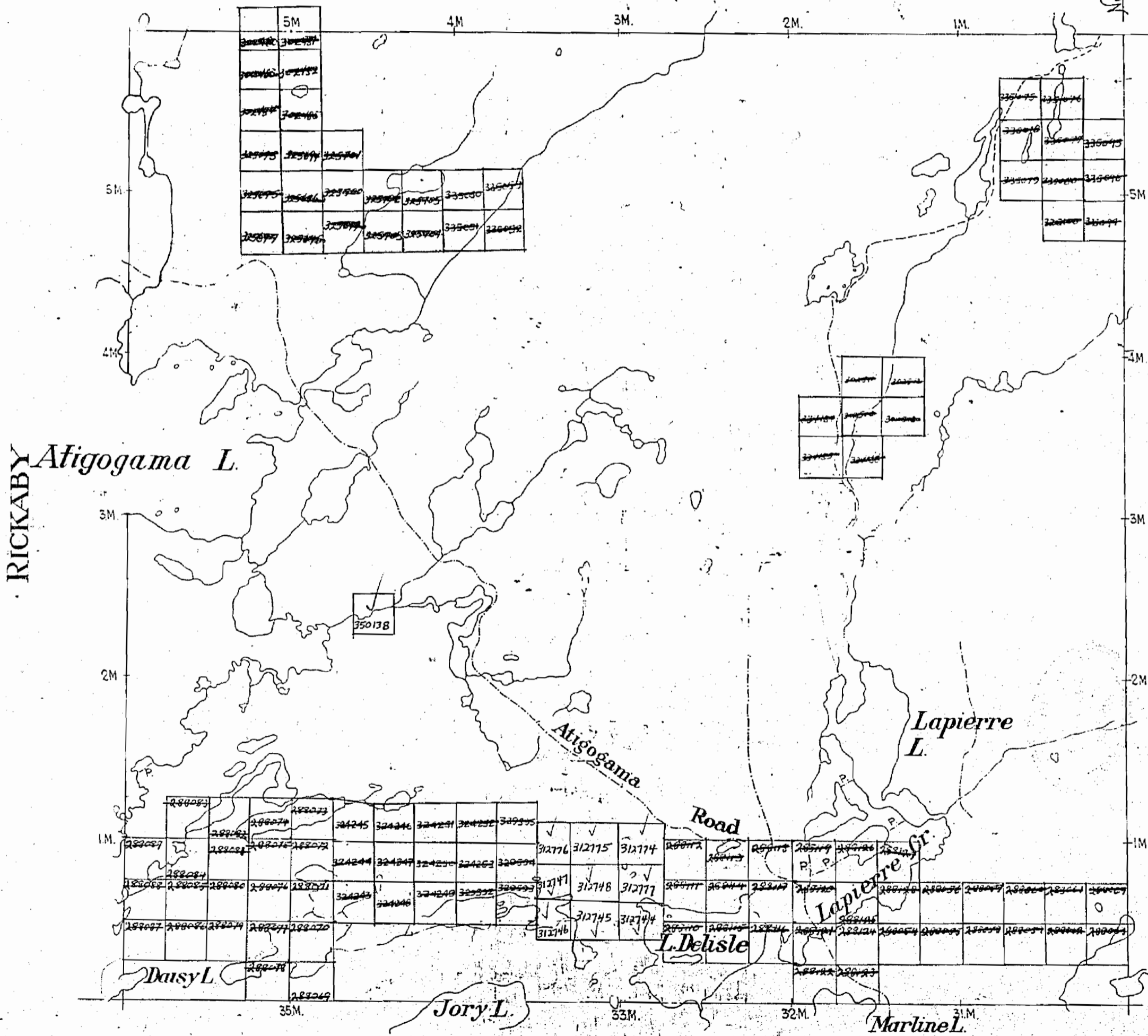
1791

LAPIERRE

DISTRICT OF THUNDER BAY

Scale - 40 Chains = 1 Inch

North Asly



RICKABY Atigogama L.

HIPEL

LEGAULT

1969

M1791

1791

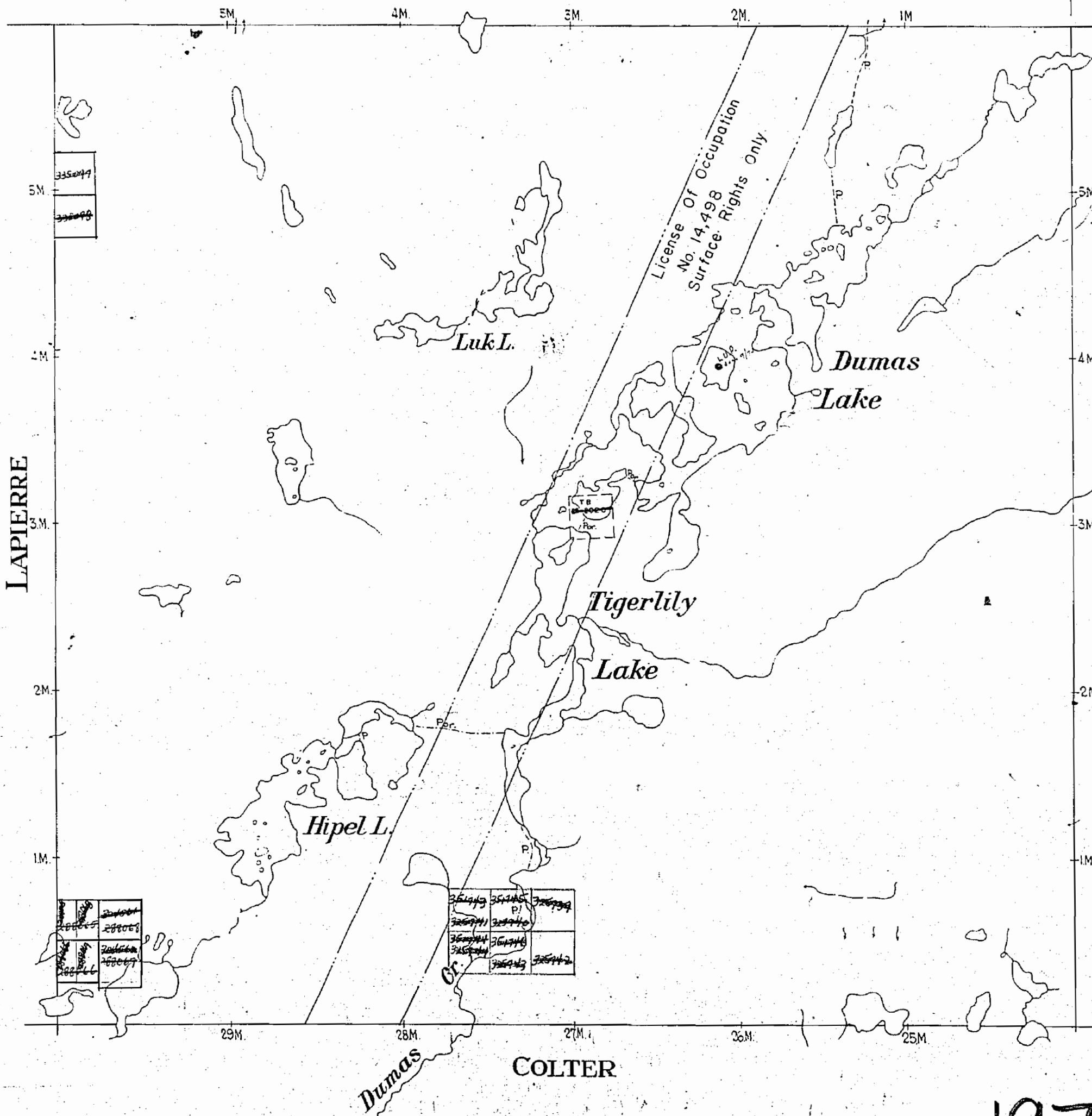
M1751

H I P E L

DISTRICT OF THUNDER BAY
THUNDER BAY MINING DIVISION

Scale - 40 Chains = 1 Inch

North Asly



1971

M1751

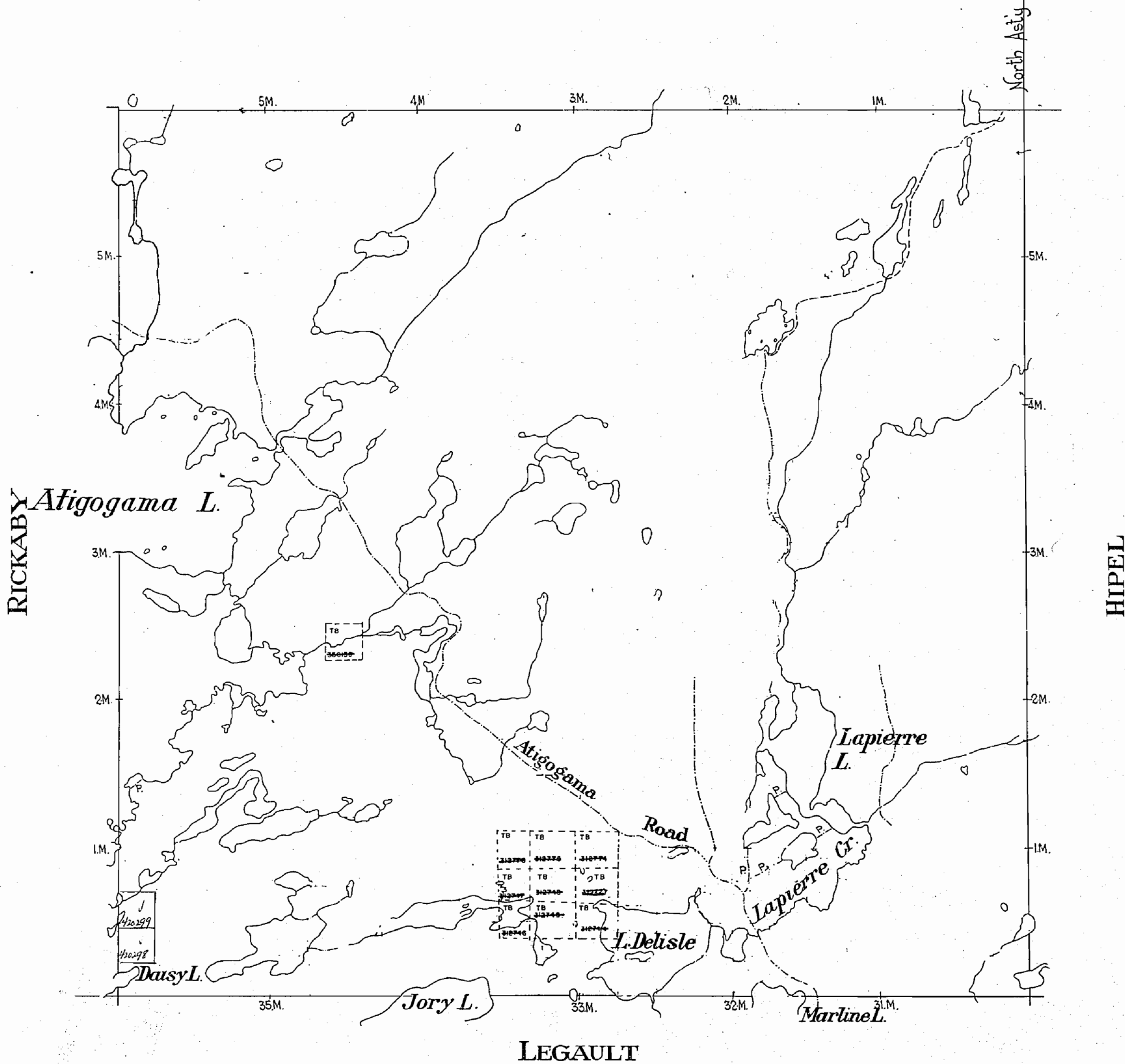
1791

LAPIERRE

M.1791
ONTARIO
MINISTRY OF NATURAL RESOURCES
SURVEYS AND MAPPING BRANCH

DISTRICT OF THUNDER BAY
THUNDER BAY MINING DIVISION

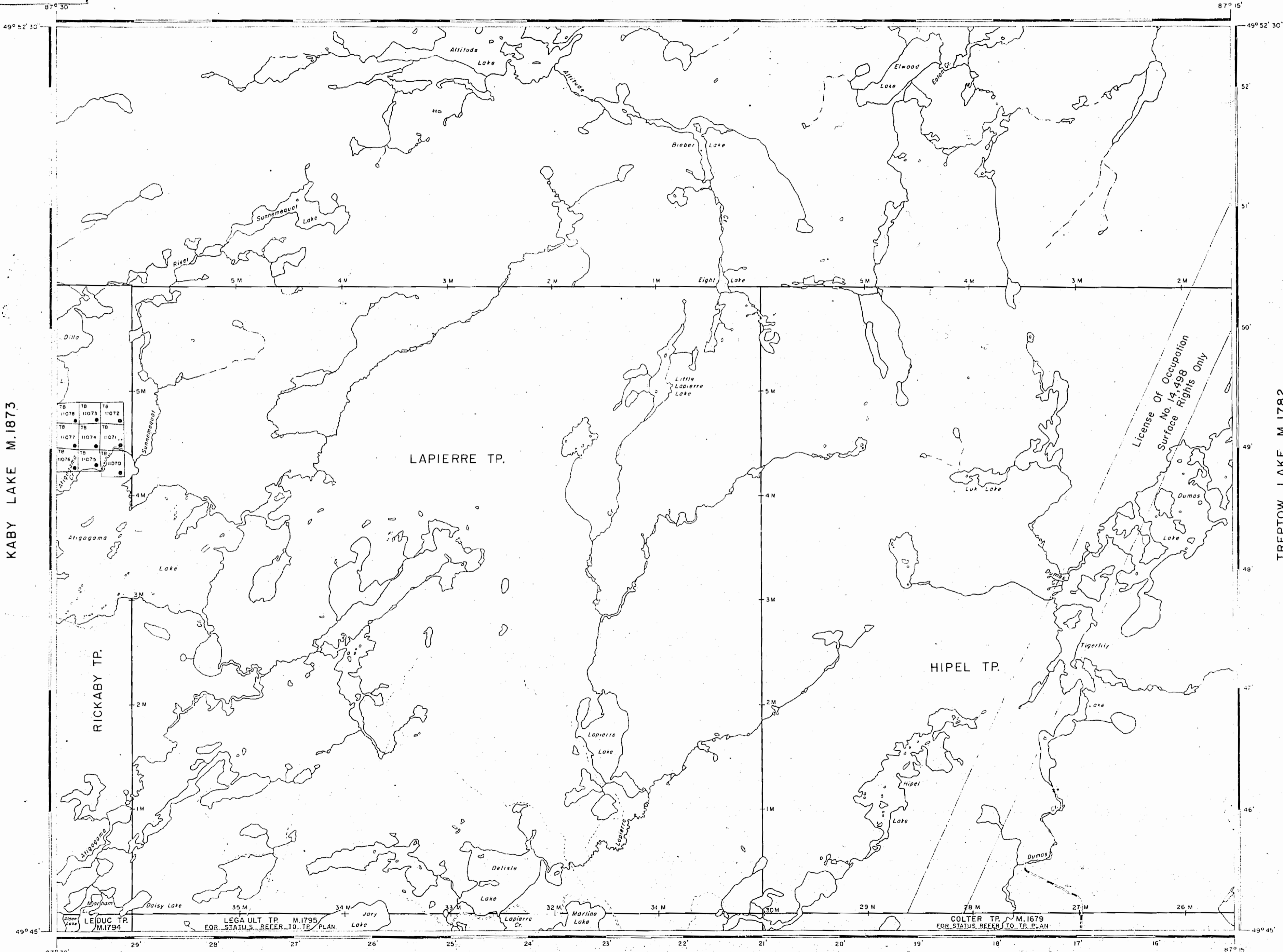
Scale: - 40 Chains = 1 Inch



LEGAULT

1973 M1791

FULLERTON LAKE M.1897

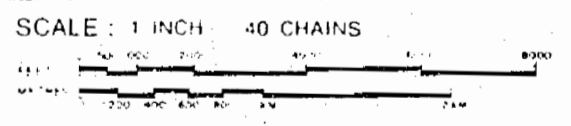


LEGEND

- HIGHWAY AND ROUTE NO. OTHER ROADS
- TRAILS
- SURVEYED LINES TOWNSHIPS, BASE LINES, ETC. LOTS, MINING CLAIMS, PARCELS, ETC.
- UNSURVEYED LINES LOT LINES PARCEL BOUNDARY MINING CLAIMS, ETC.
- RAILWAY AND RIGHT OF WAY
- UTILITY LINES NON-PERENNIAL STREAM FLOODING OR FLOODING RIGHTS SUBDIVISION ORIGINAL SHORELINE MARSH OR MUCKS MINES

DISPOSITION OF CROWN LANDS

- | TYPE OF DOCUMENT | SYMBOL |
|--|--------|
| PATENT SURFACE & MINING RIGHTS SURFACE RIGHTS ONLY MINING RIGHTS ONLY | ● |
| LEASE SURFACE & MINING RIGHTS SURFACE RIGHTS ONLY MINING RIGHTS ONLY | ■ |
| LICENSE OF OCCUPATION CROWN LAND SALE ORDER IN COUNCIL RESERVATION CANCELLED SAND & GRAVEL | ○ |



ACRES	HECTARES
40	16

AREA
LAPIERRE LAKE
 DISTRICT
 THUNDER BAY
 MINING DIVISION
 THUNDER BAY
 NIPIGON - GERALDTON DIST. JUN 26/77
 Ministry of Natural Resources
 Ontario Surveys and Mapping Branch
 Date: MAR. 1975 Plan No.

1977

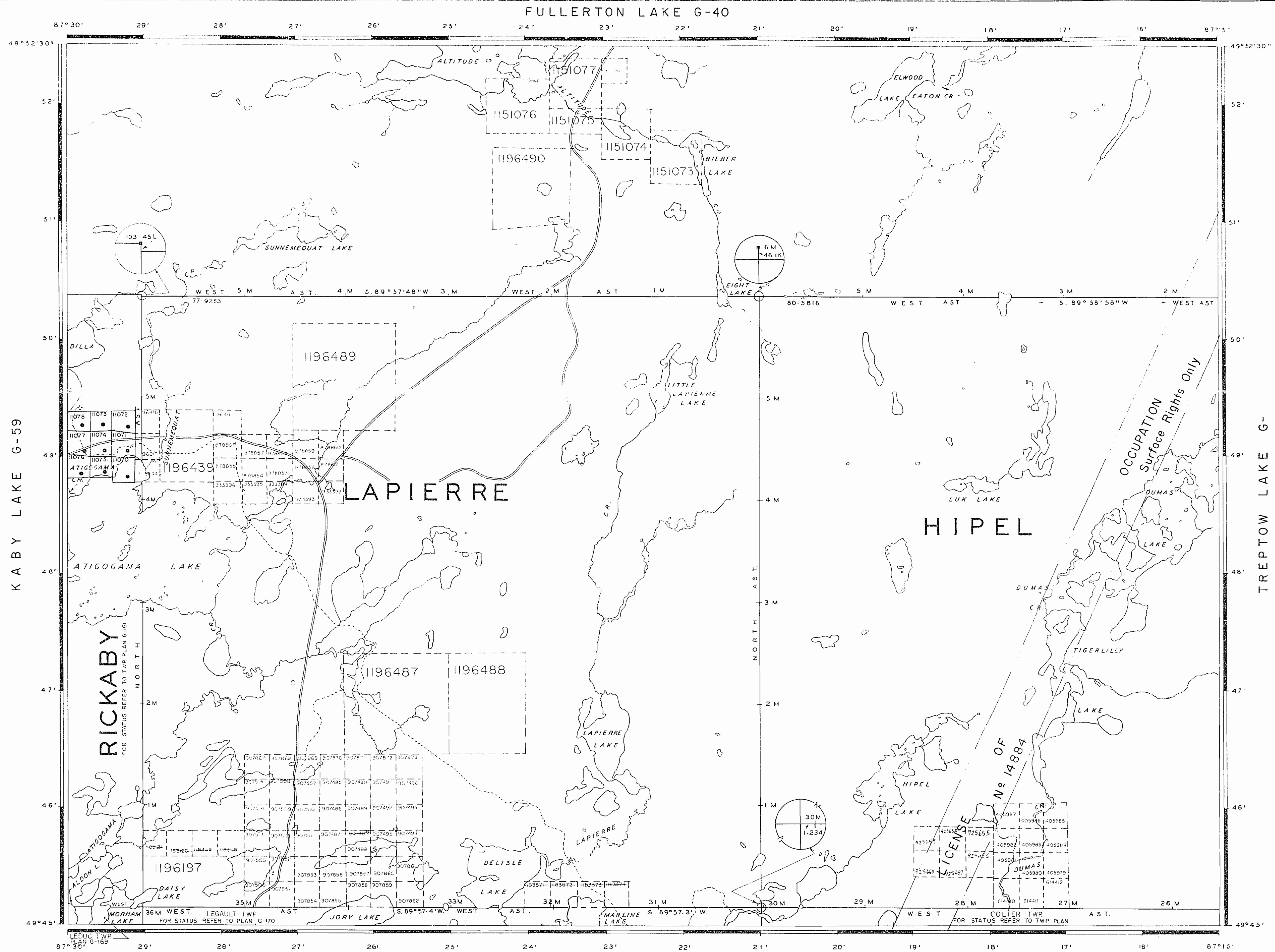
REFERENCES

SURVEYS:-

SOUTH BOUNDARY OF HIPEL, LAPIERRE, RICKABY AND THE EAST BOUNDARY OF RICKABY TOWNSHIP SURVEYED BY H W SUTCLIFFE O.L.S 1934 FIELD NOTE BOOK NO 2580

NORTH BOUNDARY OF LAPIERRE, HIPEL, AND THE WEST BOUNDARY OF HIPEL, AND COLTER TOWNSHIPS SURVEYED BY C V GALLAGHER O.L.S 1935 FIELD NOTE BOOK NO 2378

EAST BOUNDARY OF LEDUC AND THE NORTH BOUNDARY OF RICKABY TOWNSHIPS SURVEYED BY J M MILKENNY O.L.S 1935 FIELD NOTE BOOK NO 2394



REFERENCES

TOPOGRAPHY
 LAKES, RIVERS, ETC. FROM FOREST RECONSTRUCTION INVENTORY SHEET NO. 497872

NOTICE
 This plan was prepared by the Ministry of Natural Resources, Ontario, and is subject to the provisions of the Land Titles Act, R.S.O. 1952, c. 164, and the Land Titles Act, R.S.O. 1952, c. 164, as amended. It is intended for use in connection with the development of the land shown hereon. For additional information on the status of the lands shown hereon, please contact the Ministry of Natural Resources.

DISPOSITION OF CROWN LANDS

TYPE OF DOCUMENT	SYMBOL
...	...
...	...
...	...

LEGEND

PAVED ROAD	
GRAVEL ROAD	
OTHER ROADS	
TRAIL OR PATH	
HIGHWAY ROUTE NO.	
ELECTRIC POWER LINE	
TELEPHONE LINE	
RAILROAD A RIGHT OF WAY	
RAPIDS, PORTAGE	
NON-PERENNIAL STREAM	
EDGE OF CLEARING	
TREELESS MUSKEG OR MARSH	
BRIDGE, BUILDINGS	

SCALE: 1 INCH = 40 CHAINS

0 1000 2000 3000 4000 5000

0 1000 2000 3000 4000

0 1000 2000 3000 4000

AREA

LAPIERRE LAKE

M. N. R. ADMINISTRATIVE DISTRICT
NIPIGON - GERALDTON
 MINING DIVISION
THUNDER BAY
 LAND TITLES / REGISTRY DIVISION
THUNDER BAY

Ministry of Natural Resources
 Ontario

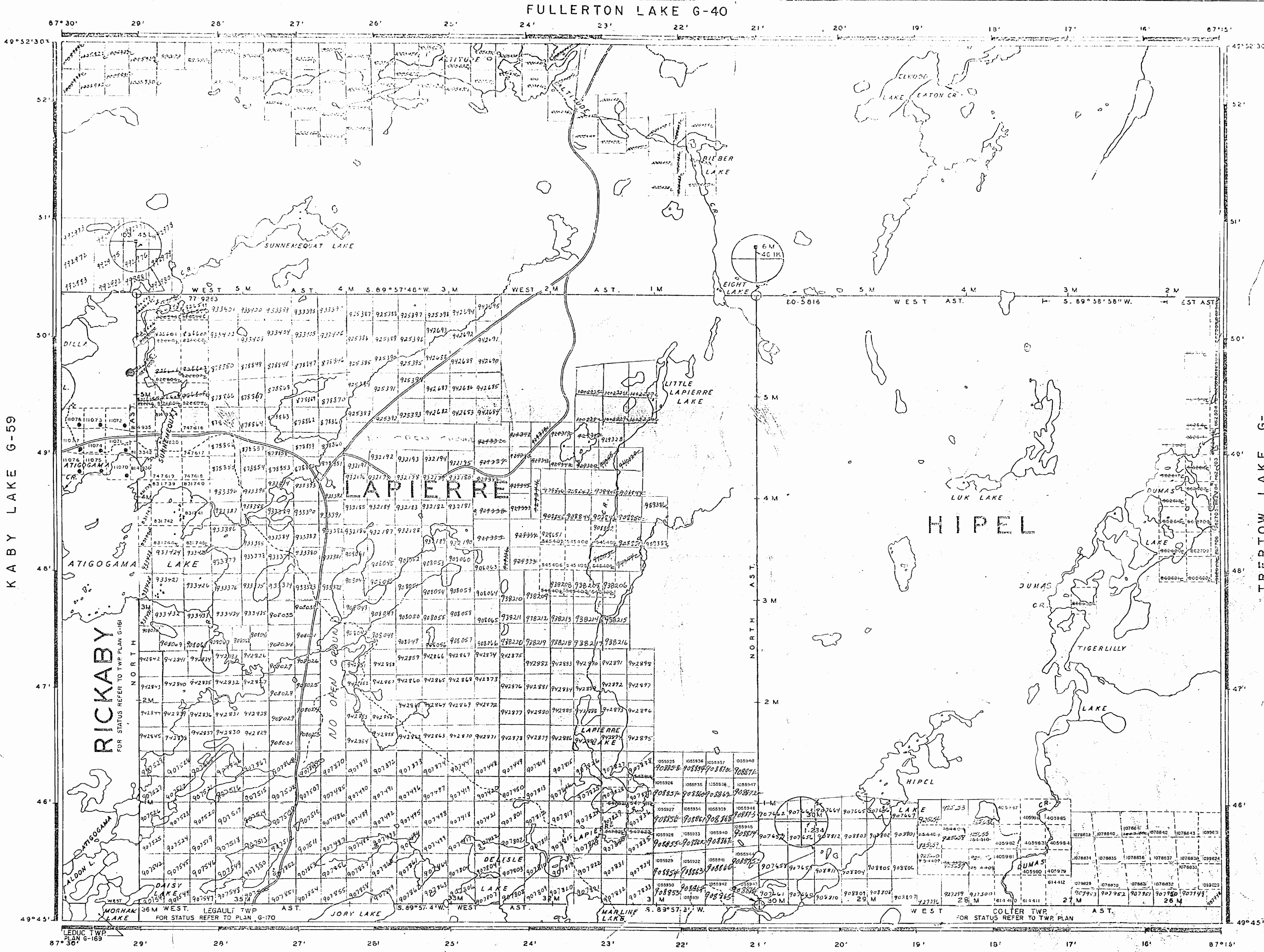
Land Management Branch

Date: JANUARY, 1961

Number: **G-65**

REFERENCES

SURVEYS:-
 SOUTH BOUNDARY OF HIPEL, LAPIERRE, RICKABY AND THE EAST BOUNDARY OF RICKABY TOWNSHIP SURVEYED BY H.W. SUTCLIFFE O.L.S. 1934 FIELD NOTE BOOK NO. 2510
 NORTH BOUNDARY OF LAPIERRE, HIPEL, AND THE WEST BOUNDARY OF HIPEL, AND COLTER TOWNSHIP SURVEYED BY C.V. GALLAGHER O.L.S. 1935 FIELD NOTE BOOK NO. 2326
 EAST BOUNDARY OF LEDUC AND THE NORTH BOUNDARY OF RICKABY TOWNSHIP SURVEYED BY J.M. KILKENNY O.L.S. 1935 FIELD NOTE BOOK NO. 2394



REFERENCES

TOPOGRAPHY
 L.M.S. & S.P.S. ETC. FROM THE RESOURCES INVENTORY SHEET

DISPOSITION OF CROWN LANDS

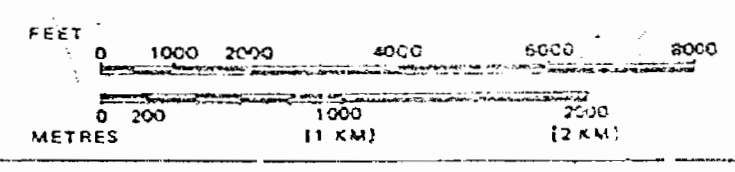
TYPE OF DOCUMENT	SYMBOL
PATENT, SURFACE & MINING RIGHTS	○
" SURFACE RIGHTS ONLY	○
" MINING RIGHTS ONLY	○
LEASE, SURFACE & MINING RIGHTS	□
" SURFACE RIGHTS ONLY	□
" MINING RIGHTS ONLY	□
LICENCE OF OCCUPATION	OC
ORDER IN COUNCIL	OC
RESERVATION	⊙
CANCELLED	⊙
SAND & GRAVEL	⊙

NOTE: MINING RIGHTS IN PARCELS PATENTED BEFORE MAY 6, 1913, VESTED IN ORIGINAL PATENTEES BY THE PUBLIC LANDS ACT, R.S.O. 1910, CHAP. 560, SEC. 63, 64, 65, 66 & 67.

LEGEND

PAVED ROAD	—
GRAVEL ROAD	—
OTHER ROADS	—
TRAIL OR PATH	—
HIGHWAY ROUTE NO.	—
ELECTRIC POWER LINE	—
TELEPHONE LINE	—
RAILROAD & RIGHT OF WAY	—
RAPIDS, PORTAGE	—
NON-PERENNIAL STREAM	—
EDGE OF CLEARING	—
TREELESS MUSKEG OR MARSH	—
BRIDGE, BUILDINGS	—

SCALE: 1 INCH = 40 CHAINS



AREA
LAPIERRE LAKE
 M.N.R. ADMINISTRATIVE DISTRICT
NIPIGON - GERALDTON
 MINING DIVISION
THUNDER BAY
 LAND TITLES REGISTRY DIVISION
THUNDER BAY

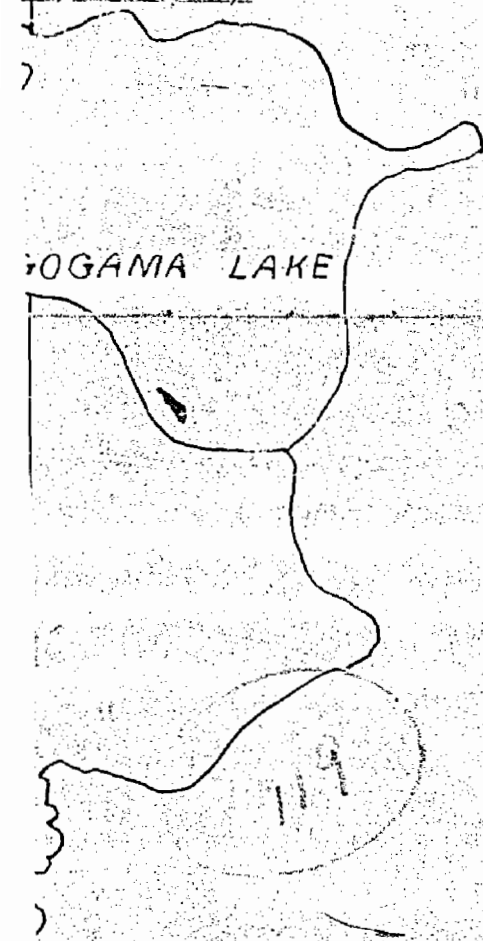
Ontario Ministry of Natural Resources Land Management Branch
 Date: **JANUARY 1981** Number: **G-65**

1791

LAPLACHE TR

27991	TB 27961	TB 27990	28090	28098
	TB 27989	28070	28085	28097

28069	TB 11119	TB 11122	TB 11123
	11120	TB 11121	TB 11124
	TB 11125	TB 11126	TB 11127



33863	33858	33857	33868	33867	33870
26036	26035	26034	26031	33872	26306
33864	33867	TB 26033	TB 26032	TB 26031	TB 33871
33865	33861	TB 26030	TB 26029	TB 26028	
		33860	33859	33856	

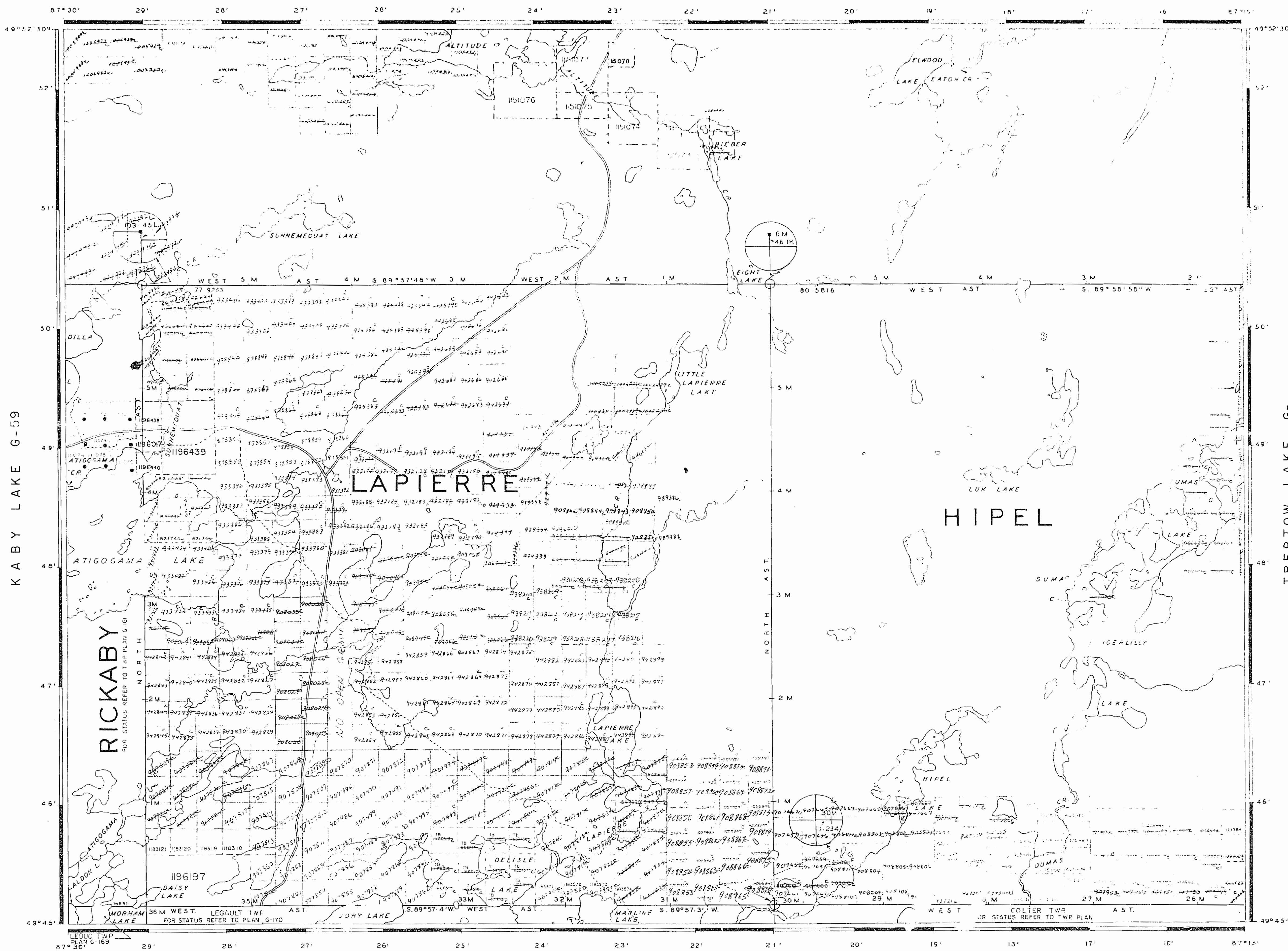
31555	31554	31556
31553	31552	31551

TB 30812	TB 30816	30817	TB 30858	Nc 31220	TB 31229	TB 31228	TB 31227
30814	TB 30819	30815	31215	31221	31227	TB 31226	TB 31225

Laplace
Tr (M1791)

SURVEYS:-

SOUTH BOUNDARY OF HIPEL, LAPIERRE, RICKABY AND THE EAST BOUNDARY OF RICKABY TOWNSHIP SURVEYED BY H.W. SUTCLIFFE O.L.S. 1934 FIELD NOTE BOOK N° 2580
 NORTH BOUNDARY OF LAPIERRE, HIPEL, AND THE WEST BOUNDARY OF HIPEL, AND COLTER TOWNSHIPS SURVEYED BY C.V. GALLAGHER O.L.S. 1935 FIELD NOTE BOOK N° 2378
 EAST BOUNDARY OF LEDUC AND THE NORTH BOUNDARY OF RICKABY TOWNSHIPS SURVEYED BY J.M. KILKENNY O.L.S. 1935 FIELD NOTE BOOK N° 2394



THE INFORMATION THAT APPEARS ON THIS MAP HAS BEEN COMPILED FROM VARIOUS SOURCES AND ACCURACY IS NOT GUARANTEED. THOSE WISHING TO STAKE MINING CLAIMS SHOULD CONSULT WITH THE MINING RECORDER, MINISTRY OF NORTHERN DEVELOPMENT AND MINES, FOR ADDITIONAL INFORMATION ON THE STATUS OF THE LANDS SHOWN HEREON

TOPOGRAPHY

MAPS, VECTORS, ETC. FROM P.P. 1927 RESOURCES INVENTORY SHEET N. 49 1872

DISPOSITION OF CROWN LANDS

TYPE OF DOCUMENT	SYMBOL
MINING RIGHTS ONLY	○
SURFACE RIGHTS ONLY	○
MINING RIGHTS ONLY	○
LEASE SURFACE & MINING RIGHTS	○
SURFACE RIGHTS ONLY	○
MINING RIGHTS ONLY	○
LEASE OF OCCUPATION	○
REQUIREMENT	○
CANCELLED	○
SAND & GRAVEL	○
NOTE: MINING RIGHTS IN CROWN LANDS ARE SUBJECT TO THE PUBLIC LANDS ACT, R.S.O. 1970, CHAP. 390, SEC. 43, SUBSEC. 1	

LEGEND

PAVED ROAD	
GRAVEL ROAD	
OTHER ROADS	
TRAIL OR PATH	
HIGHWAY ROUTE N°	
ELECTRIC POWER LINE	
TELEPHONE LINE	
RAILROAD & RIGHT OF WAY	
RAPIDS, PORTAGE	
NON-PERENNIAL STREAM	
EDGE OF CLEARING	
THREE-SIDED BARRIERS	
BRIDGE BUILDINGS	

SCALE: 1 INCH = 40 CHAINS

FEET 0 1000 2000 4000 6000 8000
 METRES 0 300 1000 2000

LAPIERRE LAKE
 M.N.R. ADMINISTRATIVE DISTRICT
NIPIGON - GERALDTON
 MINING DIVISION
THUNDER BAY
 LAND TITLES & REGISTRY DIVISION
THUNDER BAY

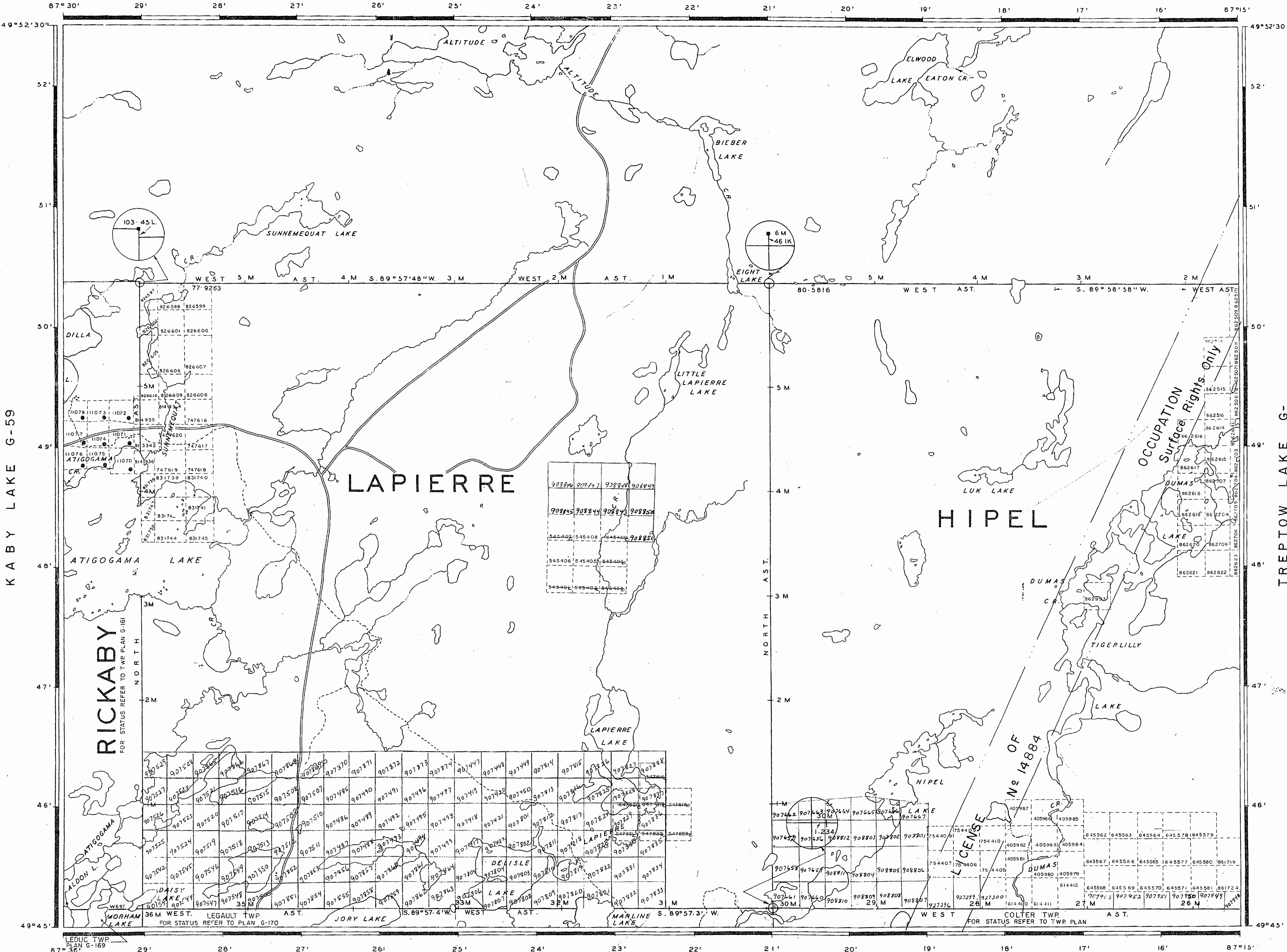
Ministry of Natural Resources Ontario
 Land Management Branch

FULLERTON LAKE G-40

REFERENCES

TOPOGRAPHY
LAKES, RIVERS, ETC., FROM FOREST
RESOURCES INVENTORY SHEET NO 497872

THUNDER BAY
MINING DIVISION
RECEIVED
JUN 10 1986
AM 7,8,9,10,11,12,13,4,5,6 PM



DISPOSITION OF CROWN LANDS

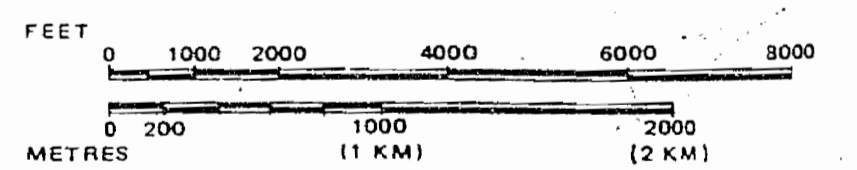
TYPE OF DOCUMENT	SYMBOL
PATENT, SURFACE & MINING RIGHTS	⊙
SURFACE RIGHTS ONLY	○
MINING RIGHTS ONLY	⊖
LEASE, SURFACE & MINING RIGHTS	⊕
SURFACE RIGHTS ONLY	⊙
MINING RIGHTS ONLY	⊖
LICENCE OF OCCUPATION	OC
ORDER-IN-COUNCIL	OC
RESERVATION	⊙
CANCELLED	⊙
SAND & GRAVEL	⊙

NOTE: MINING RIGHTS IN PARCELS PATENTED PRIOR TO MAY 6, 1913, VESTED IN ORIGINAL PATENTEE BY THE PUBLIC LANDS ACT, R.S.O. 1970, CHAP. 380, SEC. 53, SUBSEC. 1

LEGEND

PAVED ROAD	
GRAVEL ROAD	
OTHER ROADS	
TRAIL OR PATH	
HIGHWAY, ROUTE NO	
ELECTRIC POWER LINE	
TELEPHONE LINE	
RAILROAD & RIGHT OF WAY	
RAPIDS, PORTAGE	
NON-PERENNIAL STREAM	
EDGE OF CLEARING	
TREELESS MUSKOG OR MARSH	
BRIDGE, BUILDINGS	

SCALE: 1 INCH = 40 CHAINS



AREA
LAPIERRE LAKE

M. N. R. ADMINISTRATIVE DISTRICT
NIPIGON - GERALDTON
MINING DIVISION
THUNDER BAY
LAND TITLES / REGISTRY DIVISION
THUNDER BAY

Ministry of Natural Resources
Ontario
Land Management Branch

Date
JANUARY 1981

Number
G-65

SOUTH OF LEGAULT TWP. G-131

1791

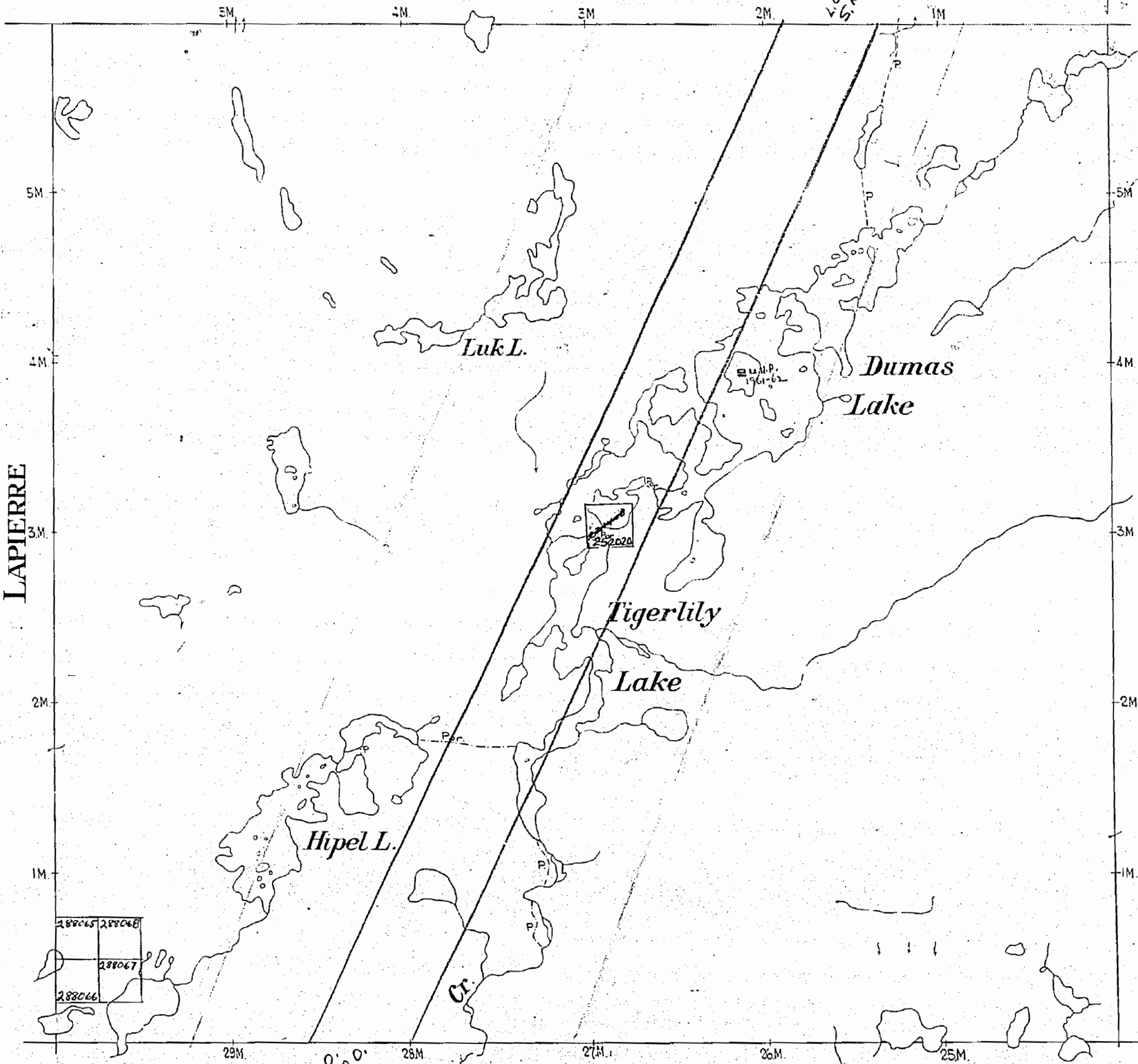
H I P E L

DISTRICT OF THUNDER BAY

Scale: - 40 Chains = 1 Inch

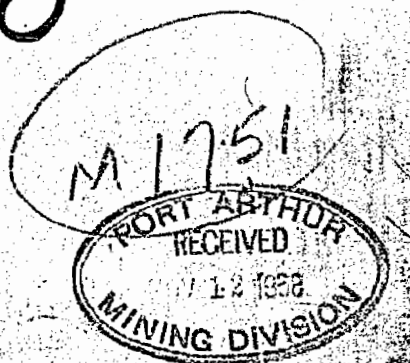


H I B E L



COLTER

1958



1791

LAPIERRE L. AREA

M1791

1960

Propose

132258	132262	132263
132259	132261	132264
132260	132265	132266
		132268
		132269

131897	131898	131899	131900	131901	131902
131908	131907	131906	131905	131904	131903
131909	131910	131911	131912	131913	131914

129764	129765	129766
129761	129760	129755
129762	129759	129756
129763	129758	129757
		129768

Suinemequat L.

1M. Fight L.

131993	131994	131995
--------	--------	--------

L A P I E R R E

H I P P E L

SCALE - 40 CHAIN

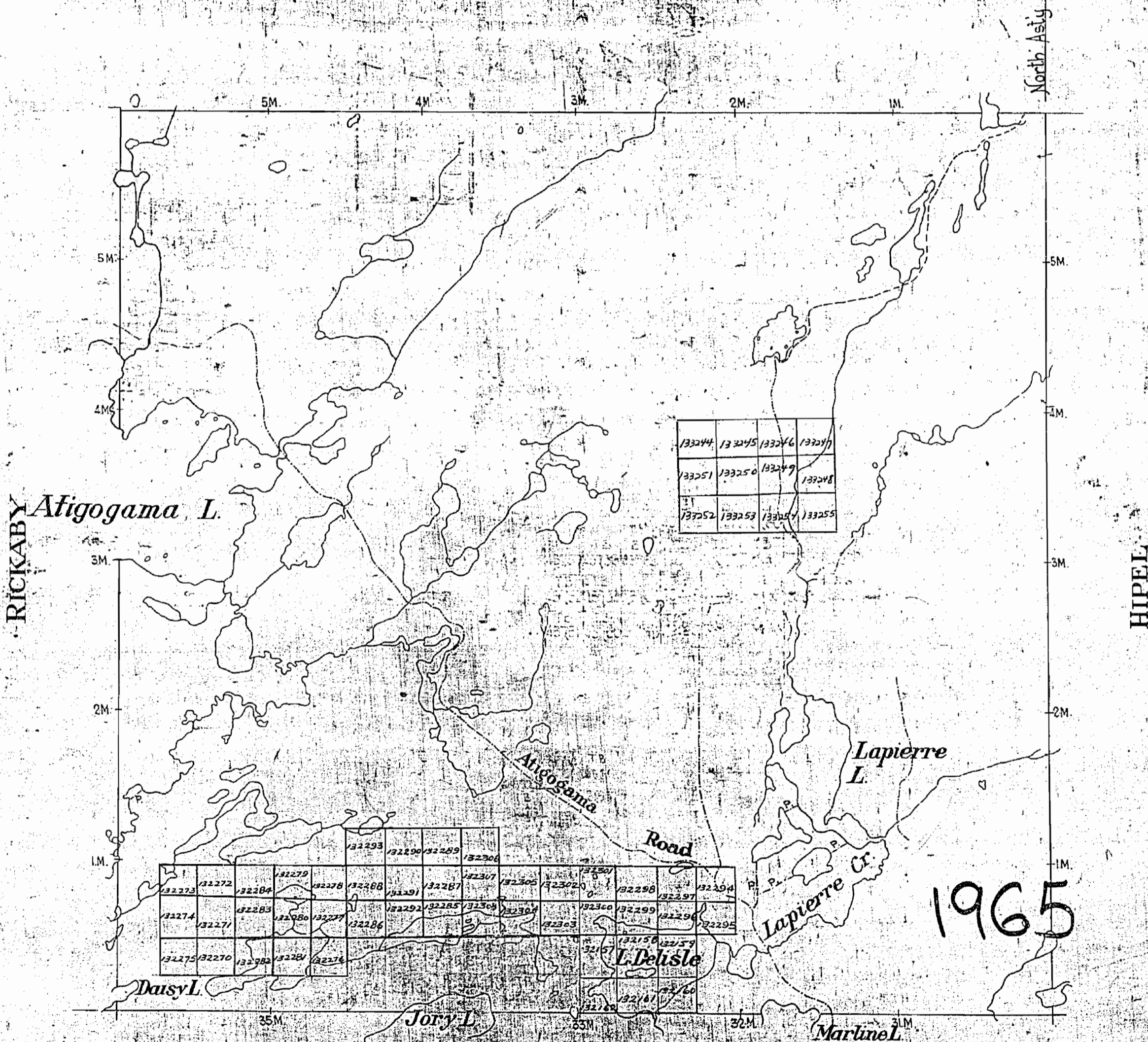


1791

LAPIERRE

DISTRICT OF THUNDER BAY

Scale - 40 Chains = 1 Inch



133244	133245	133246	133247
133251	133250	133249	133248
133252	133253	133254	133255

				132293	132290	132289	132306						
132273	132272	132284	132279	132278	132288	132291	132287	132307	132305	132302	132298	132297	132294
132274	132271	132285	132280	132277	132286	132292	132285	132304	132303	132299	132296	132295	
132275	132270	132282	132281	132276									

1965

1965

M1791

1791

LAPIERRE L. AREA

M 1791

1967

M 1782

205080	205081	205082	205083	205084
132259	132260	132261	132262	132263
205085	205086	205087	205088	205089
132264	132265	132266	132267	132268
205090	205091	205092	205093	205094
132269	132270	132271	132272	132273

131897	131898	131899	131900	131901	131902
131903	131904	131905	131906	131907	131908
131909	131910	131911	131912	131913	131914

122405	122406	122407	122408
122409	122410	122411	122412
122413	122414	122415	122416
122417	122418	122419	122420

Summequat L.


Bieber L.

Eight L.

L A P I E R R E

H I P P E L

~~SURFACE RIGHTS ONLY~~
 Reserved From Disposition
 Sec. 12 of the Mining Act
 L.M. File 147

SURFACE RIGHTS ONLY reserved on land
 indicated thus  to the Anaconda Iron
 Ore (Ont.) Ltd. L.B.F. File 168414

SCALE: 40 CHAINS = 1 INCH

PORT ARTHUR MINING DIVISION

Oneman L. Spt.

M 1850

North Ast

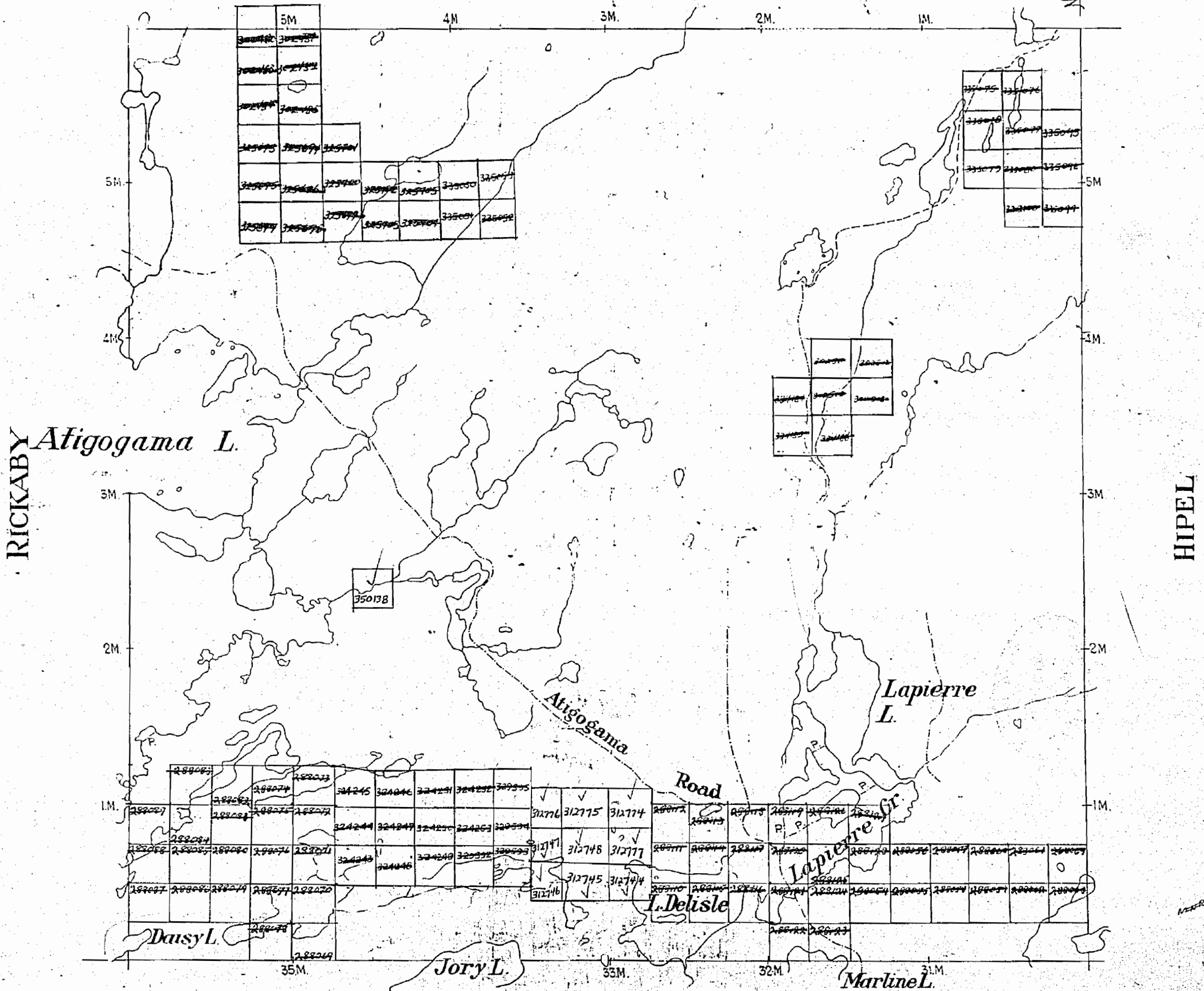
1791

LAPIERRE

DISTRICT OF THUNDER BAY

Scale: - 40 Chains = 1 Inch

North Asly



LEGAULT

1969

M1791

1791

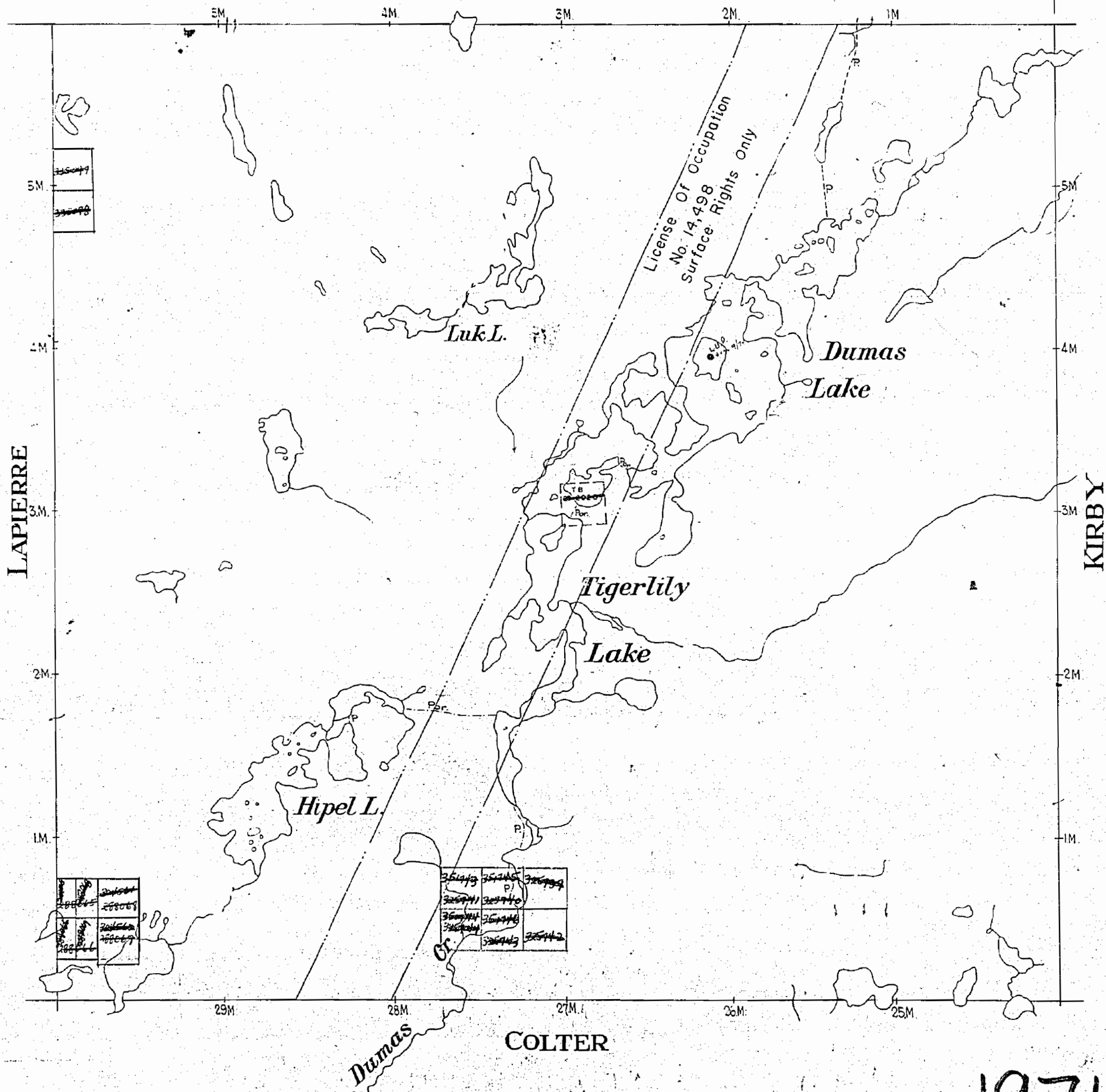
M1751

H I P E L

DISTRICT OF THUNDER BAY
THUNDER BAY MINING DIVISION

Scale - 40 Chains = 1 Inch

North Asly



1971

M1751

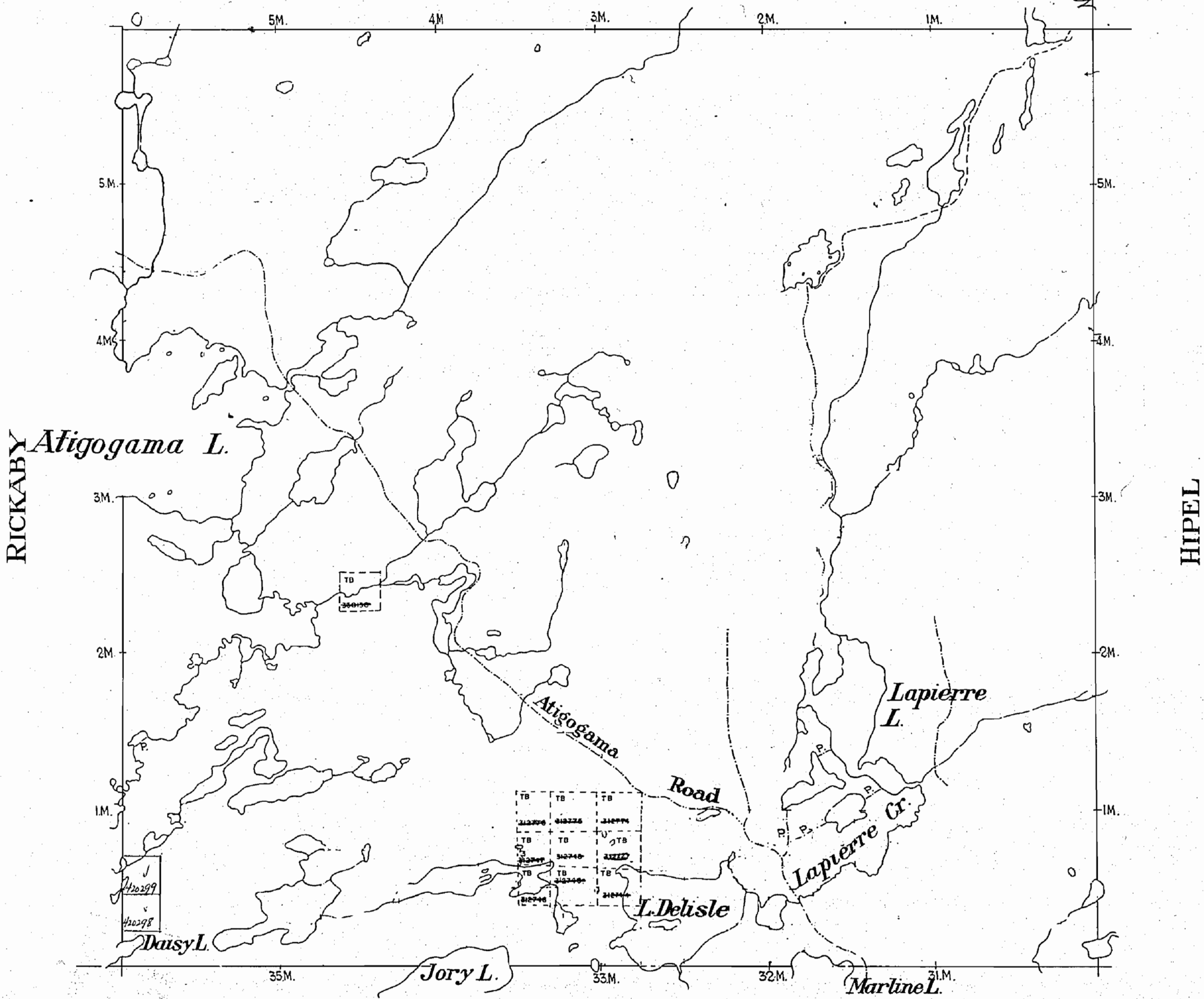
1791

LAPIERRE

M.1791
ONTARIO
MINISTRY OF NATURAL RESOURCES
SURVEYS AND MAPPING BRANCH

DISTRICT OF THUNDER BAY
THUNDER BAY MINING DIVISION

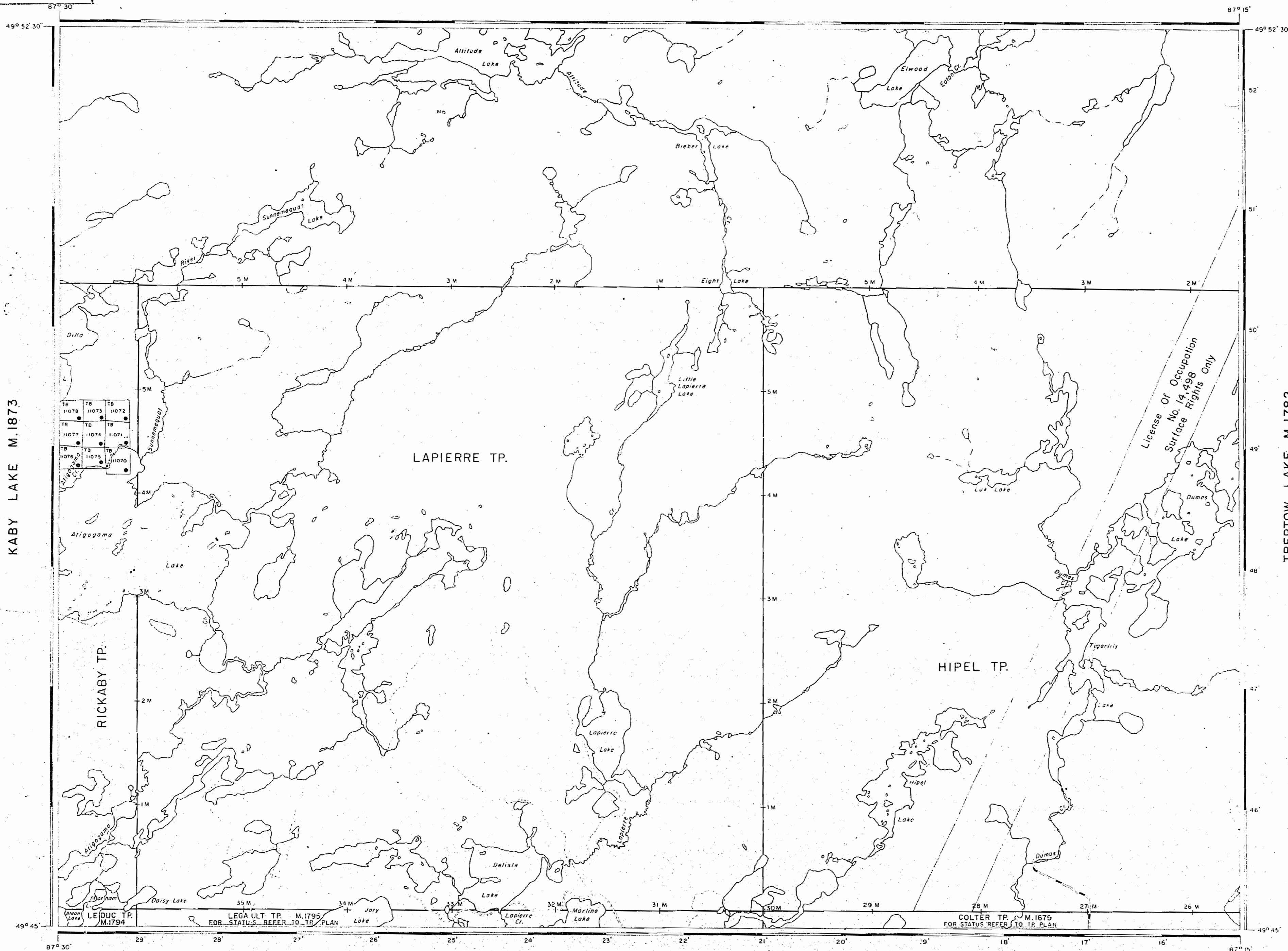
Scale: - 40 Chains = 1 Inch



LEGAULT

1973 M1791

FULLERTON LAKE M.1897

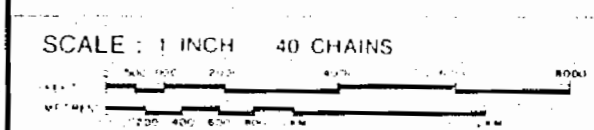


LEGEND

- HIGHWAY AND ROUTE NO.
- OTHER ROADS
- TRAILS
- SURVEYED LINES
- TOWNSHIPS, BASE LINES, ETC.
- LOTS, MINING CLAIMS, PARCELS, ETC.
- UNSURVEYED LINES
- LOT LINES
- PARCEL BOUNDARY
- MINING CLAIMS, ETC.
- RAILWAY AND RIGHT OF WAY
- UTILITY LINES
- NON-PERENNIAL STREAM
- FLOODING OR FLOODING RIGHTS
- SUBDIVISION
- ORIGINAL SHORELINE
- MARSH OR MUSKETS
- MINES

DISPOSITION OF CROWN LANDS

- | TYPE OF DOCUMENT | SYMBOL |
|--------------------------------|--------|
| PATENT SURFACE & MINING RIGHTS | |
| SURFACE RIGHTS ONLY | |
| MINING RIGHTS ONLY | |
| LEASE SURFACE & MINING RIGHTS | |
| SURFACE RIGHTS ONLY | |
| MINING RIGHTS ONLY | |
| LICENSE OF OCCUPATION | |
| CROWN LAND SALE | |
| ORDER IN COUNCIL | |
| RESERVATION | |
| CANCELLED | |
| SAND & GRAVEL | |



ACRES	HECTARES
40	16

AREA
LAPIERRE LAKE
 DISTRICT
 THUNDER BAY
 MINING DIVISION
 THUNDER BAY
 NIPIGON - GERALDTON DIST. JAN 26/77

Ministry of Natural Resources
 Ontario Surveys and Mapping Branch
 Date: MAR. 1975 Plan No. M.1791
 497872 42 E 14

1977

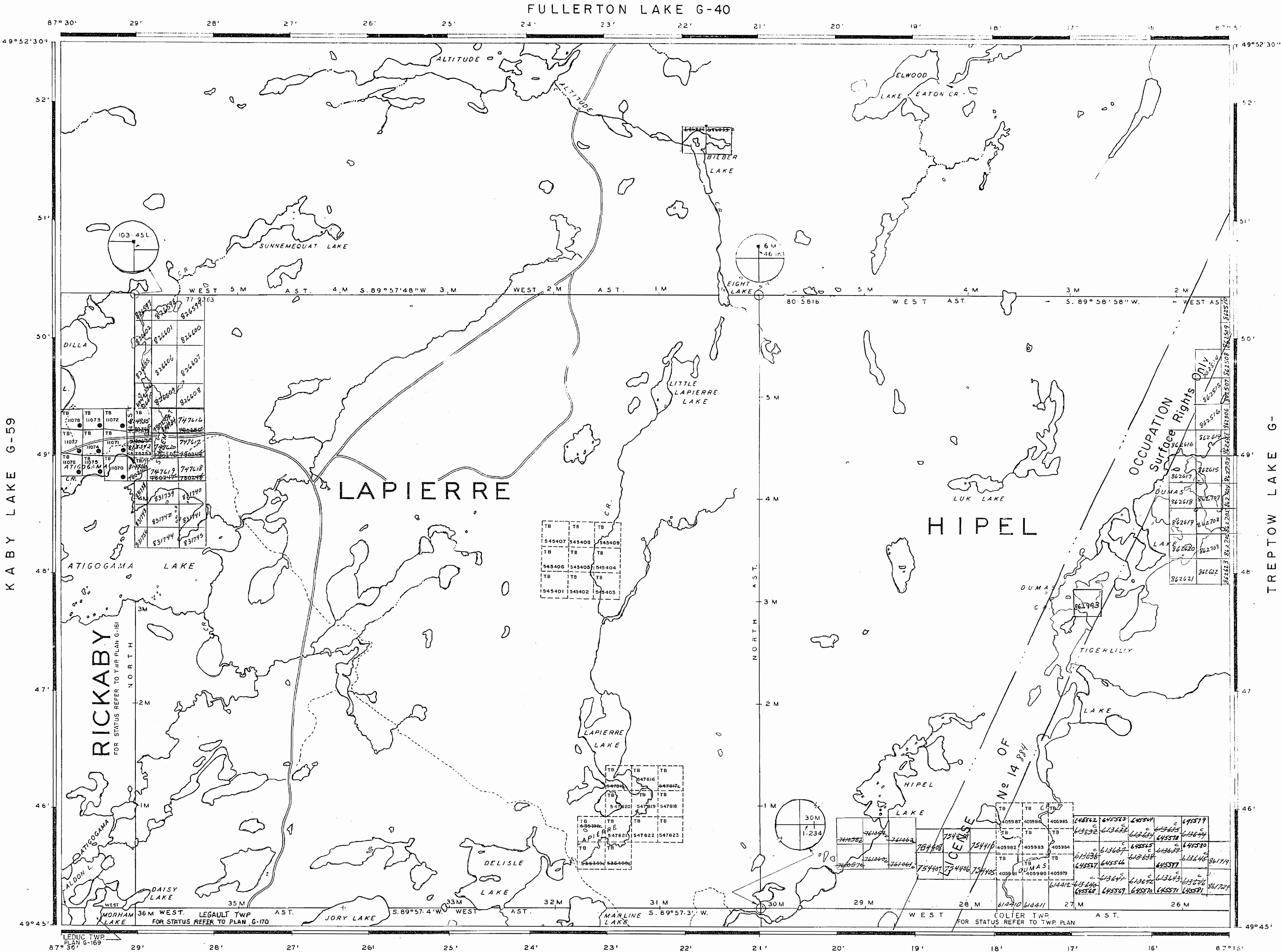
SOUTH OF LEGAULT TP. M.2866

KABY LAKE M.1873

TREPTOW LAKE M.1782

SURVEYS:-

SOUTH BOUNDARY OF HIPEL, LAPIERRE, RICKABY AND THE EAST BOUNDARY OF RICKABY TOWNSHIP SURVEYED BY H.W. SUTCLIFFE O.L.S. 1934 FIELD NOTE BOOK N° 2580
 NORTH BOUNDARY OF LAPIERRE, HIPEL, AND THE WEST BOUNDARY OF HIPEL, AND COLTER TOWNSHIPS SURVEYED BY C.V. GALLAGHER O.L.S. 1935 FIELD NOTE BOOK N° 2378
 EAST BOUNDARY OF LEDUC AND THE NORTH BOUNDARY OF RICKABY TOWNSHIPS SURVEYED BY J.M. KILKENNY O.L.S. 1935 FIELD NOTE BOOK N° 2394



TOPOGRAPHY

LAKES RIVERS ETC. FROM FOREST REFERENCE INVENTORY SHEET N. 497 B 72

DISPOSITION OF CROWN LANDS

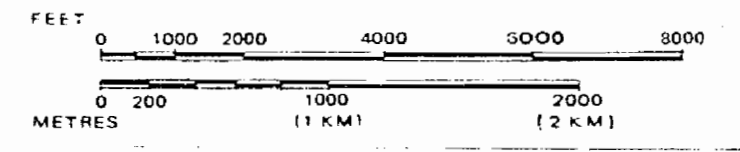
TYPE OF DOCUMENT	SYMBOL
PATENT, SURFACE & MINING RIGHTS	●
" SURFACE RIGHTS ONLY	○
" MINING RIGHTS ONLY	◐
LEASE, SURFACE & MINING RIGHTS	◑
" SURFACE RIGHTS ONLY	◒
" MINING RIGHTS ONLY	◓
LICENCE OF OCCUPATION	○
ORDER IN COUNCIL	○
RESERVATION	○
CANCELLED	○
SAND & GRAVEL	○

NOTE: MINING RIGHTS IN PARCELS PATENTED PRIOR TO MAY 6 1912 ARE IN FEDERAL PATENTS BY THE PUBLIC LANDS ACT R.S.O. 1920 CHAP. 300, SEC. 63, SUBSECTION 1

LEGEND

PAVED ROAD	—
GRAVEL ROAD	—
OTHER ROADS	—
TRAIL OR PATH	—
HIGHWAY ROUTE NO.	—
ELECTRIC POWER LINE	—
TELEPHONE LINE	—
RAILROAD & RIGHT OF WAY	—
RAPIDS, PORTAGE	—
NON-PERENNIAL STREAM	—
EDGE OF CLEARING	—
TREELESS MUSKEG OR MAASH	—
BRIDGE BUILDINGS	—

SCALE: 1 INCH = 40 CHAINS



LAPIERRE LAKE

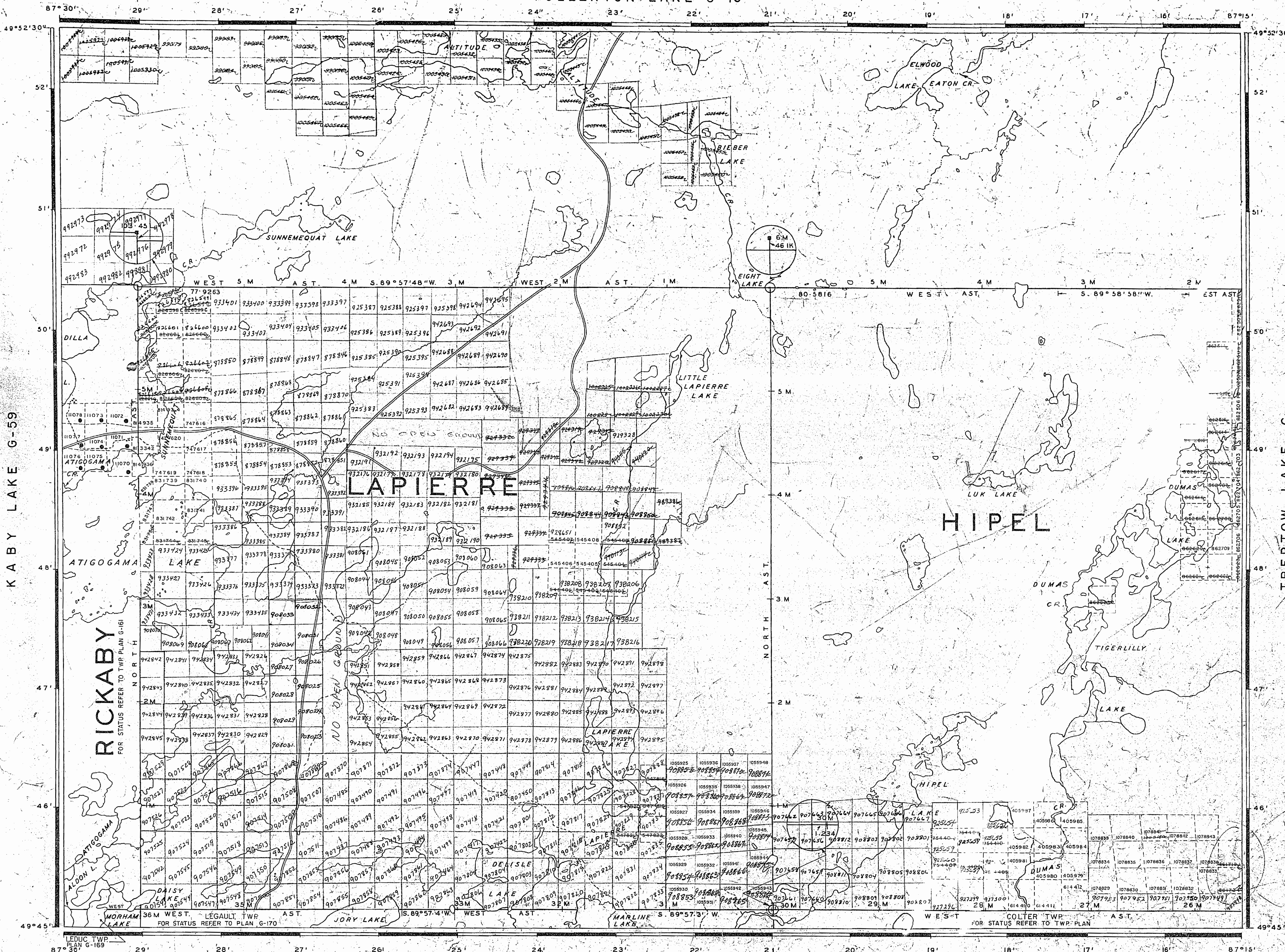
M.N.R. ADMINISTRATIVE DISTRICT
NIPIGON - GERALDTON
 MINING DIVISION
THUNDER BAY
 LAND TITLES / REGISTRY DIVISION
THUNDER BAY
 MAY 25/81

Ministry of Natural Resources Ontario
 Land Management Branch

FULLERTON LAKE G-40

REFERENCES

TOPOGRAPHY -
LAKES, RIVERS, ETC., FROM FOREST
RESOURCES INVENTORY, SHEET No. 497872



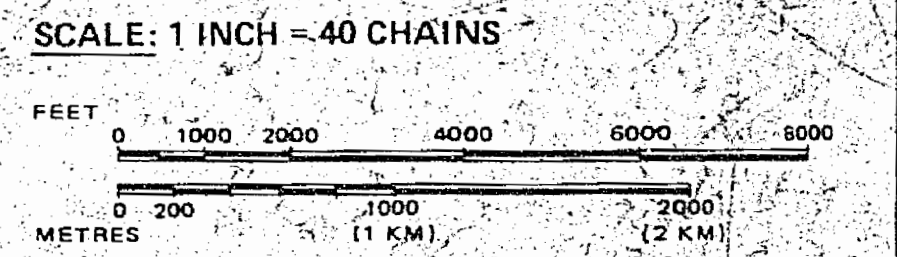
DISPOSITION OF CROWN LANDS

TYPE OF DOCUMENT	SYMBOL
PATENT, SURFACE & MINING RIGHTS	⊙
SURFACE RIGHTS ONLY	○
MINING RIGHTS ONLY	⊙
LEASE, SURFACE & MINING RIGHTS	⊞
SURFACE RIGHTS ONLY	⊞
MINING RIGHTS ONLY	⊞
LICENCE OF OCCUPATION	⊞
ORDER-IN-COUNCIL	⊞
RESERVATION	⊞
CANCELLED	⊞
SAND & GRAVEL	⊞

NOTE: MINING RIGHTS IN PARCELS PATENTED PRIOR TO MAY 6, 1913, VESTED IN ORIGINAL PATENTEE BY THE PUBLIC LANDS ACT, R.S.O. 1970, CHAP. 390, SEC. 63, SUBSEC. 1.

LEGEND

PAVED ROAD	
GRAVEL ROAD	
OTHER ROADS	
TRAIL OR PATH	
HIGHWAY, ROUTE NO.	
ELECTRIC POWER LINE	
TELEPHONE LINE	
RAILROAD & RIGHT-OF-WAY	
RAPIDS, PORTAGE	
NON-PERENNIAL STREAM	
EDGE OF CLEARING	
TREELESS MUSKOG OR MARSH	
BRIDGE, BUILDINGS	

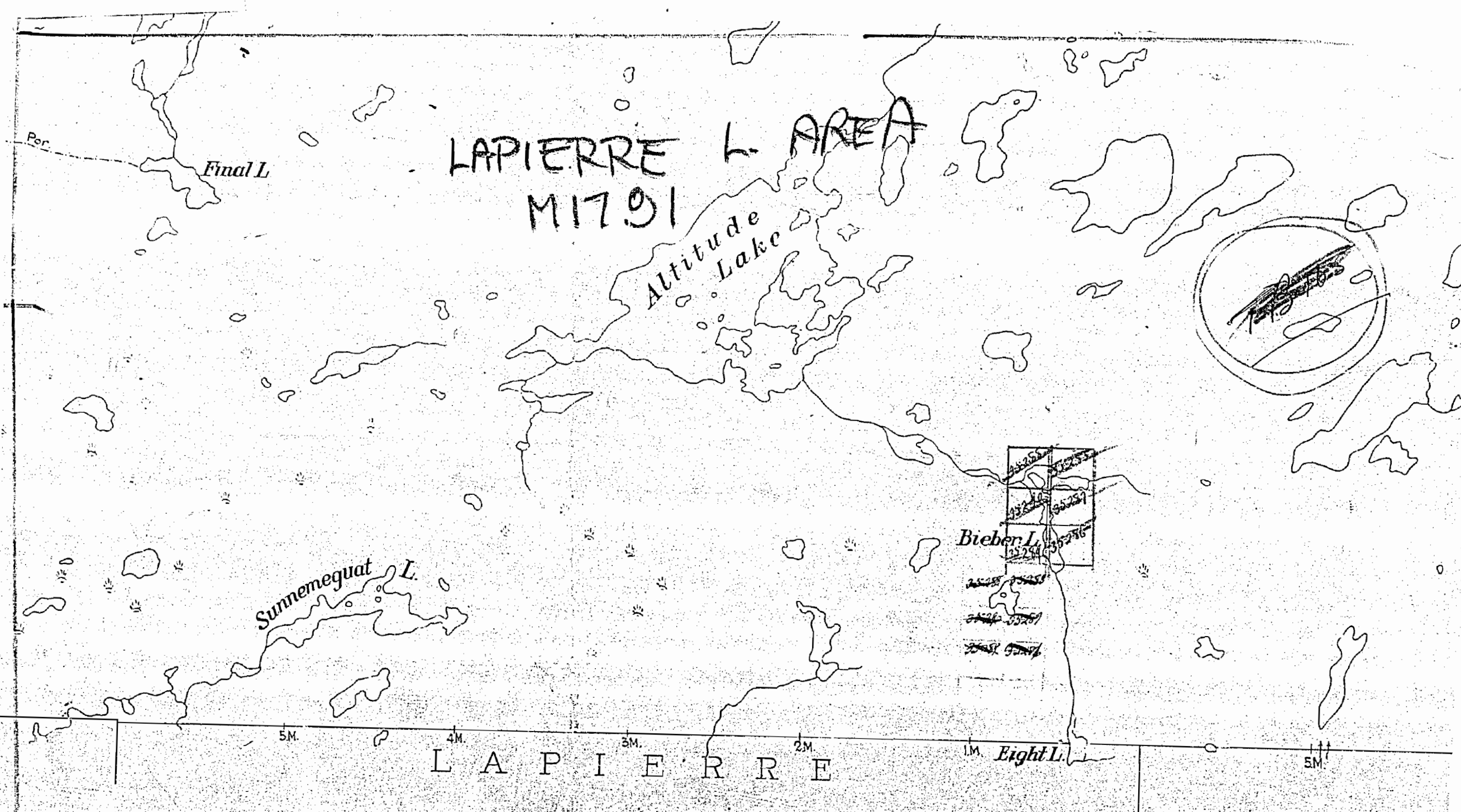


AREA
LAPIERRE LAKE
M. N. R. ADMINISTRATIVE DISTRICT
NIPIGON - GERALDTON
MINING DIVISION
THUNDER BAY
LAND TITLES / REGISTRY DIVISION
THUNDER BAY

Ministry of Natural Resources
Land Management Branch
Date: *Nov 6, 1985*
Number:

JANUARY 1981
G-65

1791



SURVEYS:-

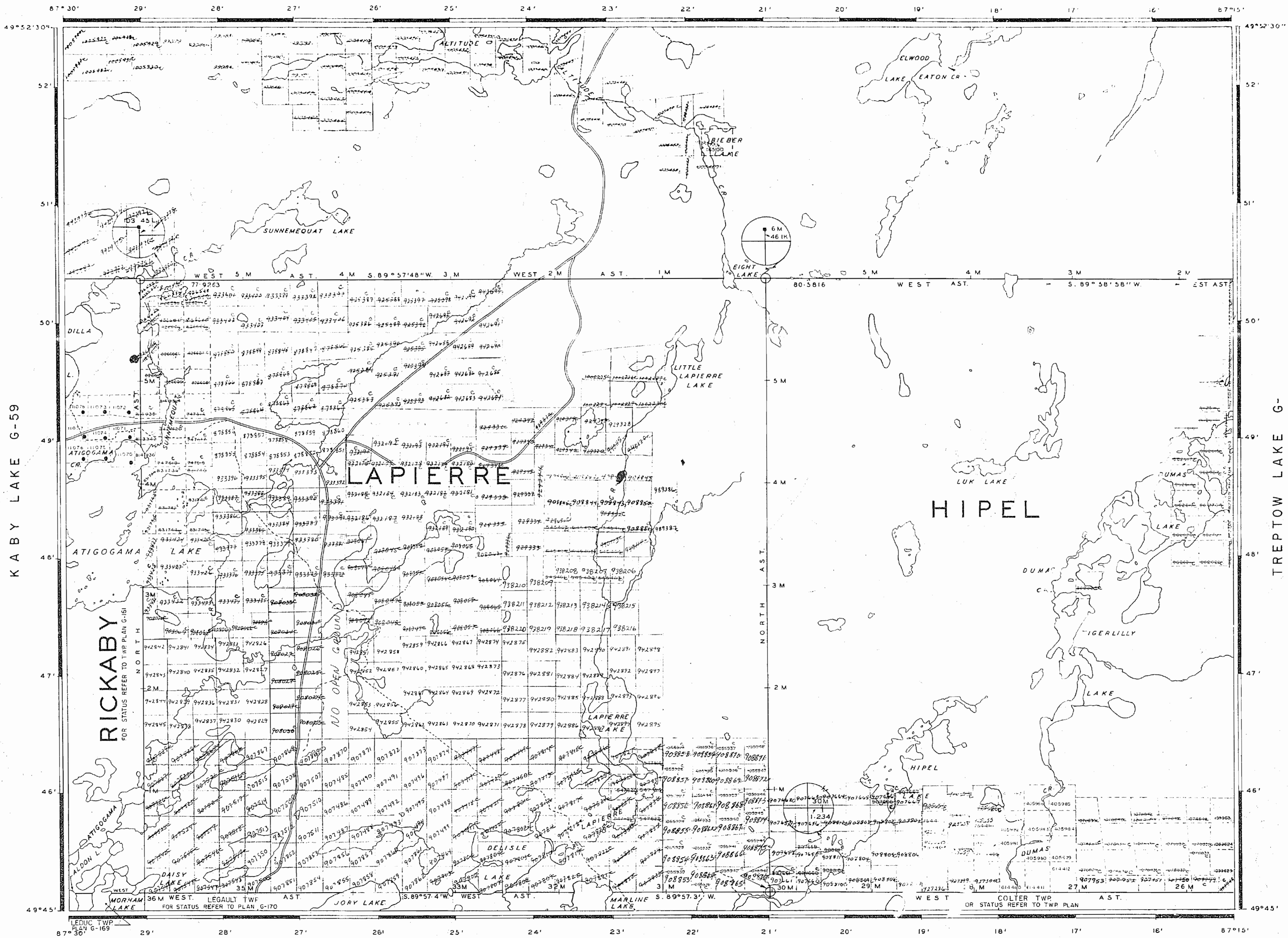
SOUTH BOUNDARY OF HIPEL, LAPIERRE, RICKABY AND THE EAST BOUNDARY OF RICKABY TOWNSHIP SURVEYED BY H.W. SUTCLIFFE O.L.S. 1934 FIELD NOTE BOOK N° 2580

NORTH BOUNDARY OF LAPIERRE, HIPEL, AND THE WEST BOUNDARY OF HIPEL, AND COLTER TOWNSHIPS SURVEYED BY C.V. GALLAGHER O.L.S. 1935 FIELD NOTE BOOK N° 2376

EAST BOUNDARY OF LEDUC AND THE NORTH BOUNDARY OF RICKABY TOWNSHIPS SURVEYED BY J.M. KILKENNY O.L.S. 1935 FIELD NOTE BOOK N° 2394

THE INFORMATION THAT APPEARS ON THIS MAP HAS BEEN COMPILED FROM VARIOUS SOURCES, AND ACCURACY IS NOT GUARANTEED. THOSE WISHING TO STAKE MINING CLAIMS SHOULD CONSULT WITH THE MINING RECORDER, MINISTRY OF NORTHERN DEVELOPMENT AND MINES, FOR ADDITIONAL INFORMATION ON THE STATUS OF THE LANDS SHOWN HEREON.

FULLERTON LAKE G-40



TOPOGRAPHY
LAKE, RIVERS, ETC. FROM FOREST RESOURCES INVENTORY SHEET NO. 497872

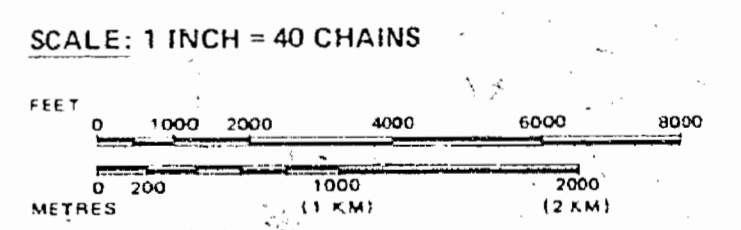
DISPOSITION OF CROWN LANDS

TYPE OF DOCUMENT	SYMBOL
PATENT, SURFACE & MINING RIGHTS	●
SURFACE RIGHTS ONLY	○
MINING RIGHTS ONLY	◐
LEASE, SURFACE & MINING RIGHTS	■
SURFACE RIGHTS ONLY	◑
MINING RIGHTS ONLY	◒
LICENCE OF OCCUPATION	○
ORDER IN COUNCIL	OC
RESERVATION	⊙
CANCELLED	⊘
SAND & GRAVEL	⊙


NOTE: MINING RIGHTS IN PARCELS PATENTED PRIOR TO MAY 6, 1913 VESTED IN ORIGINAL PATENTEE BY THE PUBLIC LANDS ACT, R.S.O. 1970, CHAP. 380, SEC. 63, SUBSEC. 1.

LEGEND

PAVED ROAD	—
GRAVEL ROAD	—
OTHER ROADS	—
TRAIL OR PATH	—
HIGHWAY ROUTE NO.	—
ELECTRIC POWER LINE	—
TELEPHONE LINE	—
RAILROAD & RIGHT OF WAY	—
RAPIDS, PORTAGE	—
NON-PERENNIAL STREAM	—
EDGE OF CLEARING	—
TREELESS MUSKEG OR MARSH	—
BRIDGE, BUILDINGS	—



AREA
LAPIERRE LAKE
M. N. R. ADMINISTRATIVE DISTRICT
NIPIGON - GERALDTON
MINING DIVISION
THUNDER BAY
LAND TITLES / REGISTRY DIVISION
THUNDER BAY



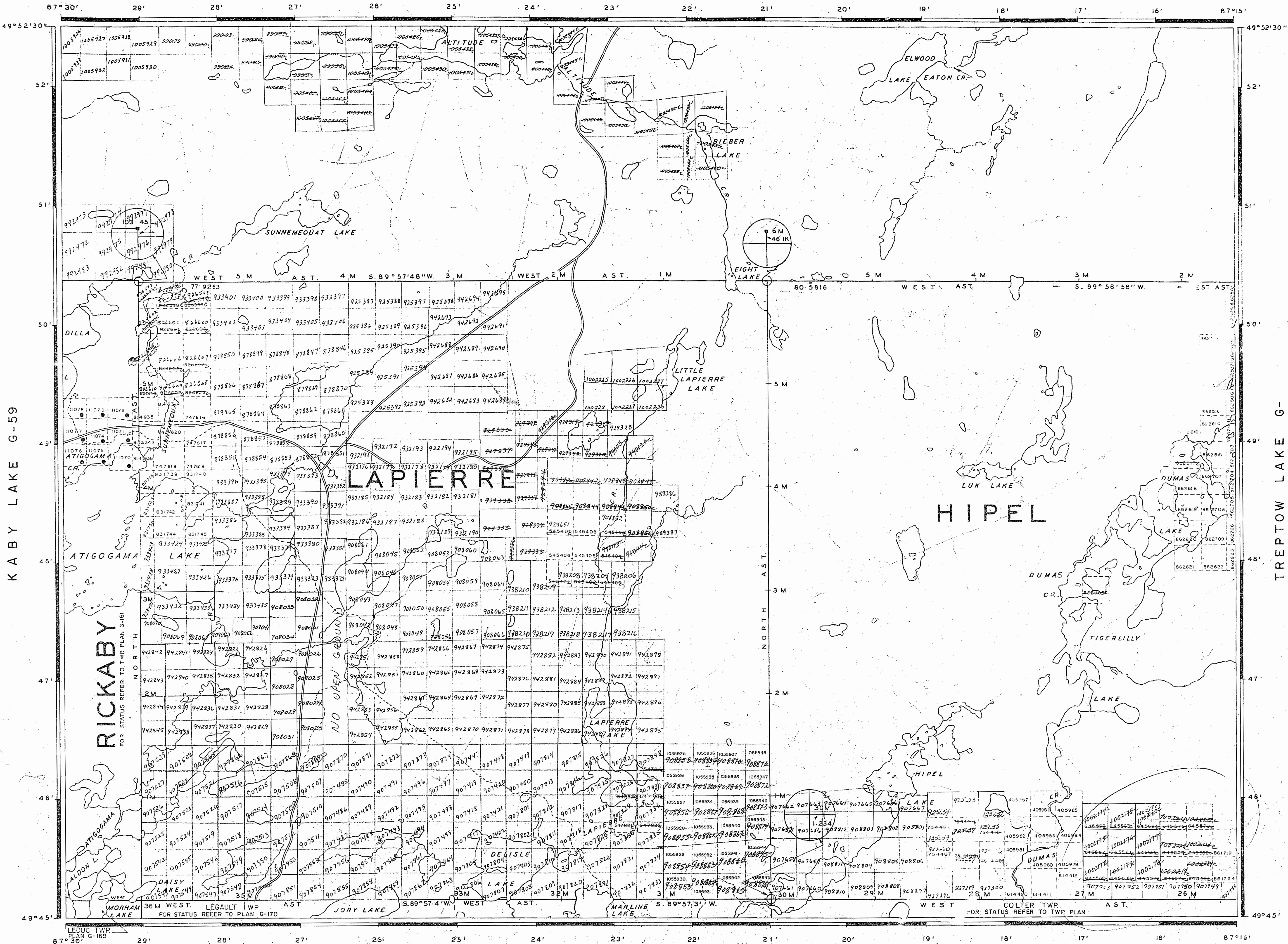
Date: JANUARY 1981
Number: **G-65**

FULLERTON LAKE G-40

REFERENCES

TOPOGRAPHY
LAKES, RIVERS, ETC., FROM FOREST
RESOURCES INVENTORY SHEET No 497872

RECEIVED
THUNDER BAY
MAY 17 1985
8:09 AM '85



DISPOSITION OF CROWN LANDS

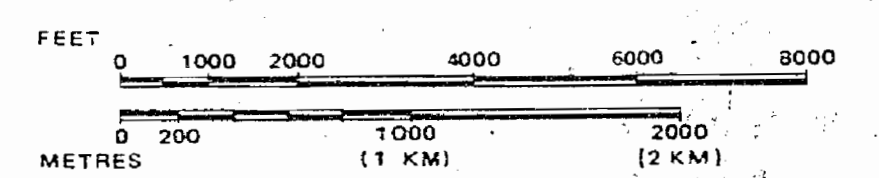
TYPE OF DOCUMENT	SYMBOL
PATENT SURFACE & MINING RIGHTS	○
" SURFACE RIGHTS ONLY	○
" MINING RIGHTS ONLY	○
LEASE SURFACE & MINING RIGHTS	□
" SURFACE RIGHTS ONLY	□
" MINING RIGHTS ONLY	□
LICENCE OF OCCUPATION	○
ORDER-IN-COUNCIL	○
RESERVATION	○
CANCELLED	○
SAND & GRAVEL	○

NOTE: MINING RIGHTS IN PARCELS PATENTED PRIOR TO MAY 8 1913, VESTED IN ORIGINAL PATENTEE BY THE PUBLIC LANDS ACT, R.S.O. 1970, CHAP. 380, SEC. 63, SUBSEC 1

LEGEND

PAVED ROAD	—
GRAVEL ROAD	—
OTHER ROADS	—
TRAIL OR PATH	—
HIGHWAY ROUTE No.	—
ELECTRIC POWER LINE	—
TELEPHONE LINE	—
RAILROAD & RIGHT OF WAY	—
RAPIDS, PORTAGE	—
NON-PERENNIAL STREAM	—
EDGE OF CLEARING	—
TREELESS MUSKEG OR MARSH	—
BRIDGE, BUILDINGS	—

SCALE: 1 INCH = 40 CHAINS



AREA
LAPIERRE LAKE


M. N. R. ADMINISTRATIVE DISTRICT
NIPIGON - GERALDTON
MINING DIVISION
THUNDER BAY
LAND TITLES / REGISTRY DIVISION
THUNDER BAY

Ontario Ministry of Natural Resources
Land Management Branch

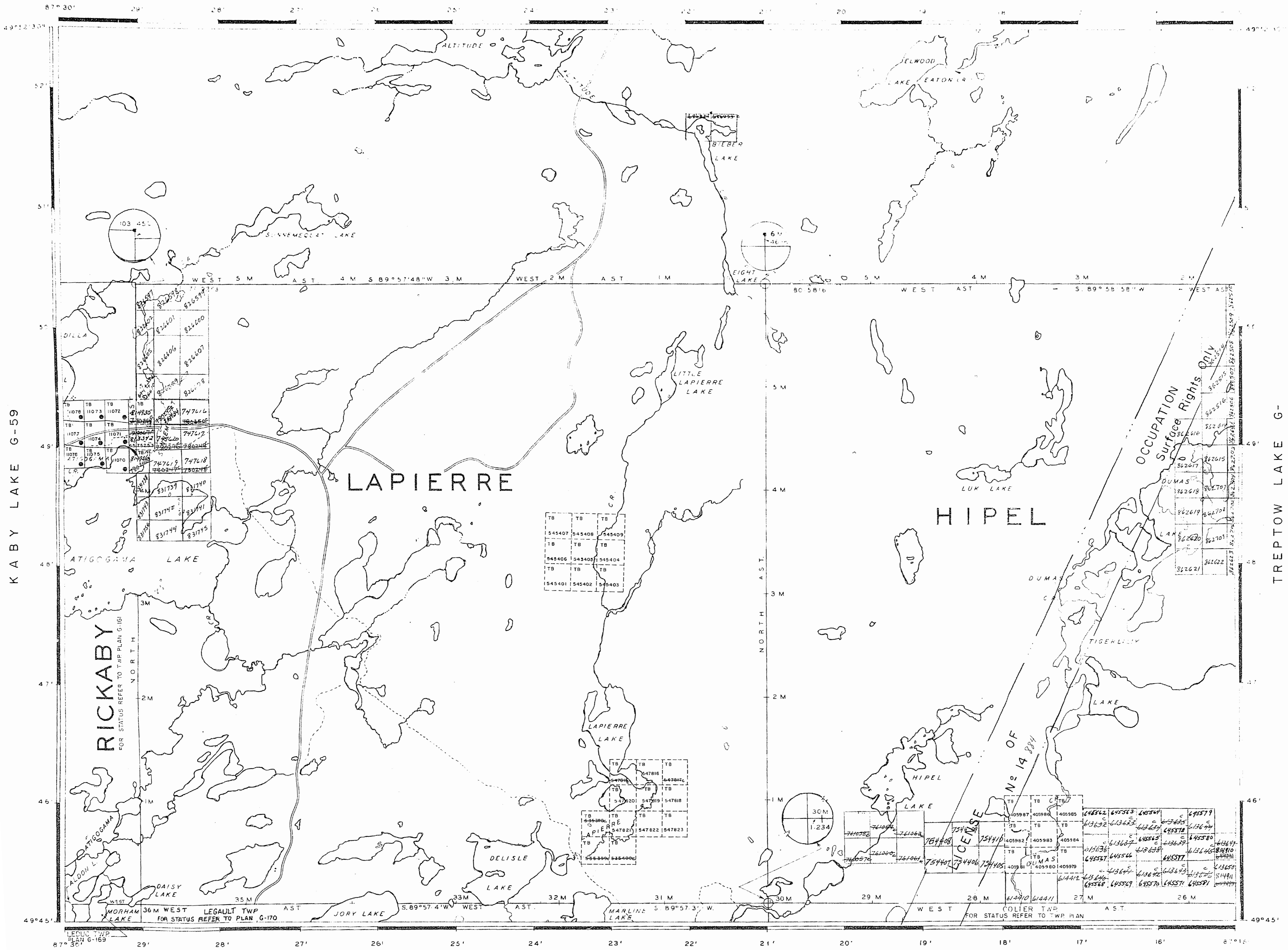
Date: JANUARY 1981
Number: **G-65**

SOUTH OF LEGAULT TWP G-131

1791



FULLERTON LAKE G-40



TOPOGRAPHY

LAKES

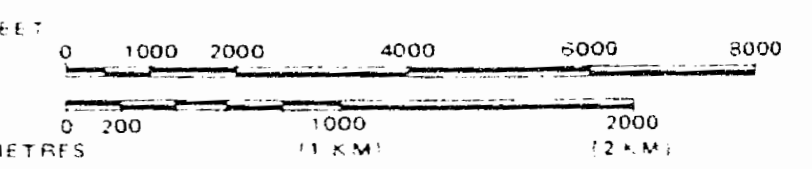
DISPOSITION OF CROWN LANDS

- PATENT, SURFACE - MINING RIGHTS
- " SURFACE RIGHTS ONLY
- " MINING RIGHTS ONLY
- LEASE, SURFACE - MINING RIGHTS
- " SURFACE RIGHTS ONLY
- " MINING RIGHTS ONLY
- LICENCE OF OCCUPATION
- ORDER IN COUNCIL
- RESERVATION
- CANCELLED
- SAND - GRAVEL

LEGEND

- PAVED ROAD
- GRAVEL ROAD
- OTHER ROADS
- TRAIL OR PATH
- HIGHWAY ROUTE No.
- ELECTRIC POWER LINE
- TELEPHONE LINE
- RAILROAD & RIGHT OF WAY
- KAPIDS PORTAGE
- NON-PERENNIAL STREAM
- EDGE OF CLEARING
- TREELESS MUSKEG OR HAASH
- BRIDGE BUILDINGS

SCALE: 1 INCH = 40 CHAINS



LAPIERRE LAKE

MIN. R. ADMINISTRATIVE DISTRICT
NIPIGON - GERALDTON
 MINING DIVISION
THUNDER BAY
 LAND TITLES / REGISTRY DIVISION
THUNDER BAY
 MAY 23/81

Ministry of Natural Resources
 Land Management Branch
 Ontario

Date: JANUARY 1981
 Number: **G-65**

FULLERTON LAKE G-40

REFERENCE

TOPOGRAPHY
LAKES, RIVERS, ETC., FROM FOREST
RESOURCES INVENTORY SHEET No. 497872

LA PIERRE,
DARY OF
BY
H.I.P.C.,
H.I.P.E.L.,
R.V.E.Y.E.D.
25
AND THE
TOWNSHIPS
L.S. 1925

RECEIVED
THURSDAY
MAY 26 1983
KABY LAKE G-50 JUN 3 PM 2 33

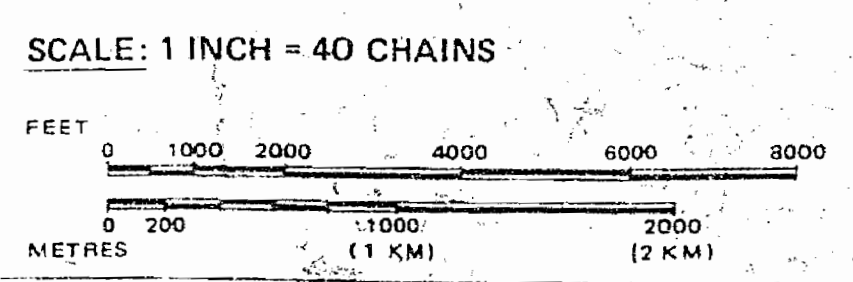
TREPTOW LAKE G-

DISPOSITION OF CROWN LANDS

TYPE OF DOCUMENT	SYMBOL
PATENT, SURFACE & MINING RIGHTS	●
... SURFACE RIGHTS ONLY	○
... MINING RIGHTS ONLY	○
LEASE, SURFACE & MINING RIGHTS	■
... SURFACE RIGHTS ONLY	■
... MINING RIGHTS ONLY	■
LICENCE OF OCCUPATION	▽
ORDER-IN-COUNCIL	OC
RESERVATION	○
CANCELLED	○
SAND & GRAVEL	○
LAND USE PERMITS FOR COMMERCIAL TOURISM OUTPOST CAVES	○
NOTE: MINING RIGHTS IN PARCELS PATENTED PRIOR TO MAY 5, 1913, VESTED IN ORIGINAL PATENTEE BY THE PUBLIC LANDS ACT, R.S.O. 1970, CHAP. 380, SEC. 63, SUBSEC. 1.	

LEGEND

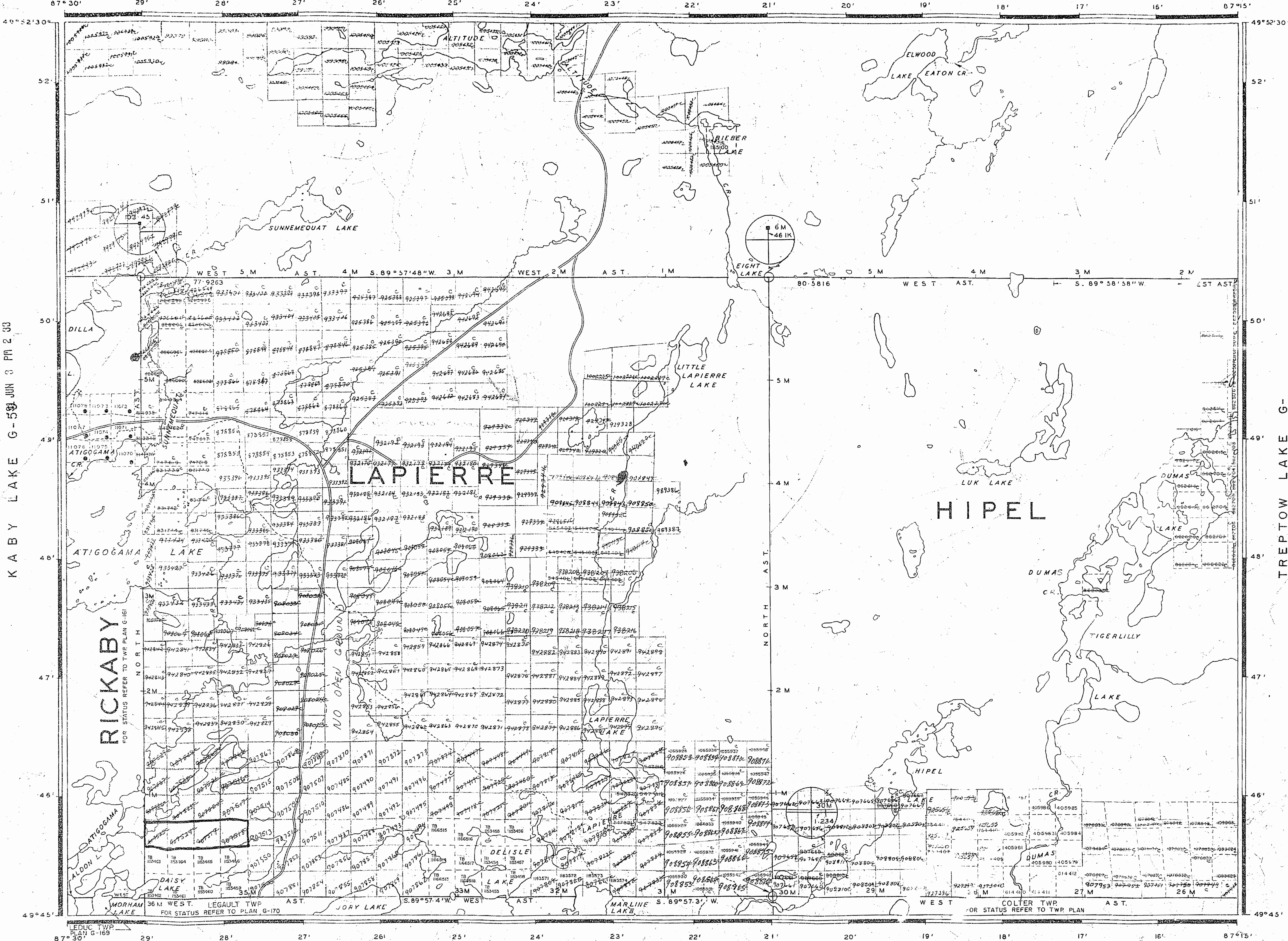
PAVED ROAD	—
GRAVEL ROAD	- - -
OTHER ROADS	—
TRAIL OR PATH	- - -
HIGHWAY ROUTE NO.	—
ELECTRIC POWER LINE	—
TELEPHONE LINE	—
RAILROAD & RIGHT-OF-WAY	—
RAPIDS, PORTAGE	—
NON-PERENNIAL STREAM	—
EDGE OF CLEARING	—
TREELESS MUSKEG OR MARSH	—
BRIDGE, BUILDINGS	—



AREA
LAPIERRE LAKE
M. N. R. ADMINISTRATIVE DISTRICT
NIPIGON - GERALDTON
MINING DIVISION
THUNDER BAY
LAND TITLES / REGISTRY DIVISION
THUNDER BAY

Ministry of Natural Resources
Land Management Branch
Ontario
Date: *Nov 6, 1985*

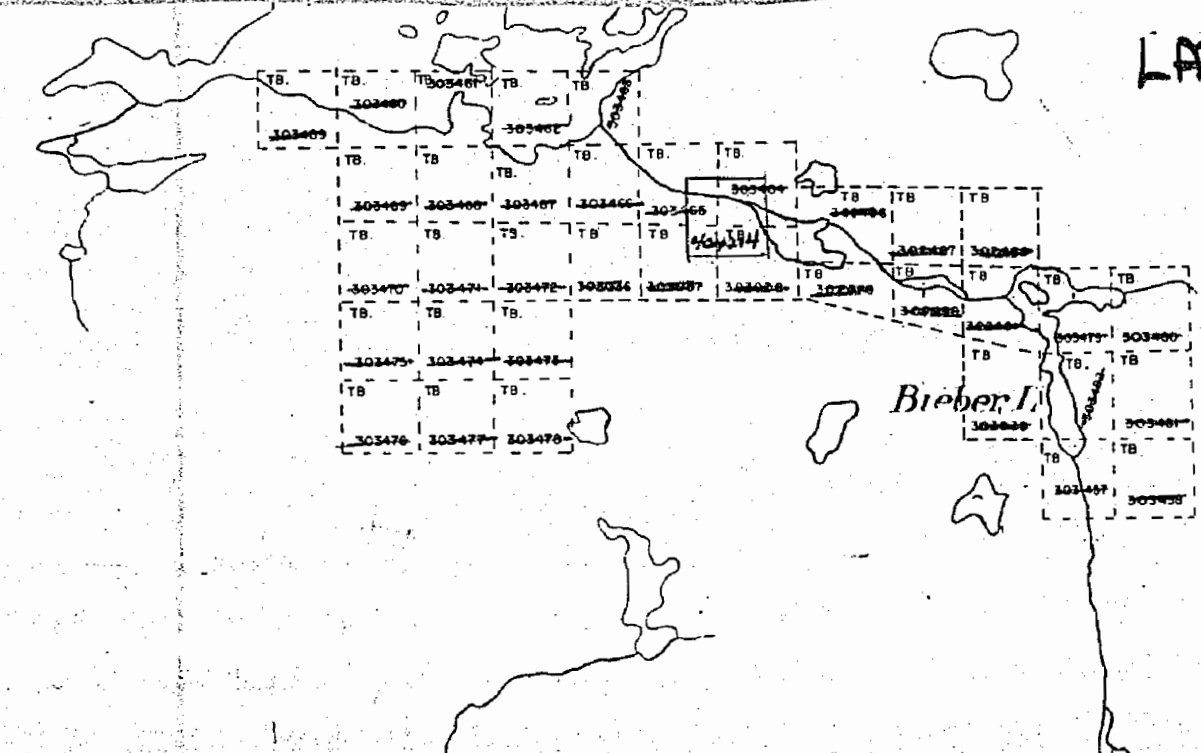
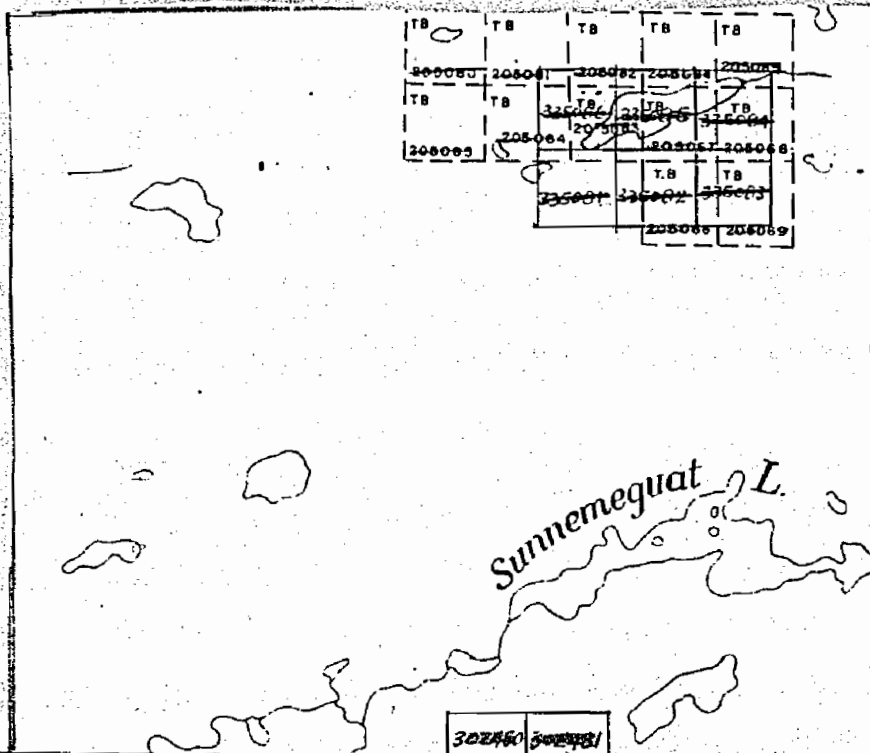
Number
JANUARY 1981
G-65



SOUTH OF LEGAULT TWP. G-131

1791

LAPIERRE L. AREA
M1791



Bieber I.

Eight I.

M.1850

License of Occupation
No. 14,498
Surface Rights Only

SOUTH DNAMAN LAKE

~~M.1782~~

~~M.1850~~

L A P I E R R E

H I P P E L

SURFACE RIGHTS ONLY reserved on land indicated thus to the Anaconda Iron Ore (Ont.) Ltd. LBF File. 165414

K A B Y LAKE G-59

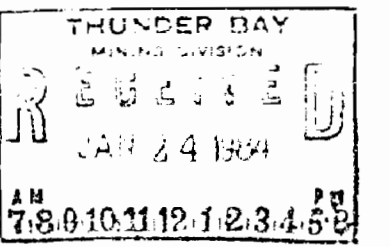
RICKABY

LAPIERRE

HIPEL

OCCUPATION
Surface Rights Only

TREPTOW LAKE G-



DISPOSITION OF CROWN LANDS

SCALE 1 INCH = 40 CHAINS

LAPIERRE LAKE

NIPIGON - GERALDTON

THUNDER BAY

MINING DIVISION

THUNDER BAY

M 43/8

Ministry of Natural Resources Ontario

SOUTH OF LEGAULT TWP. G-131

G-65

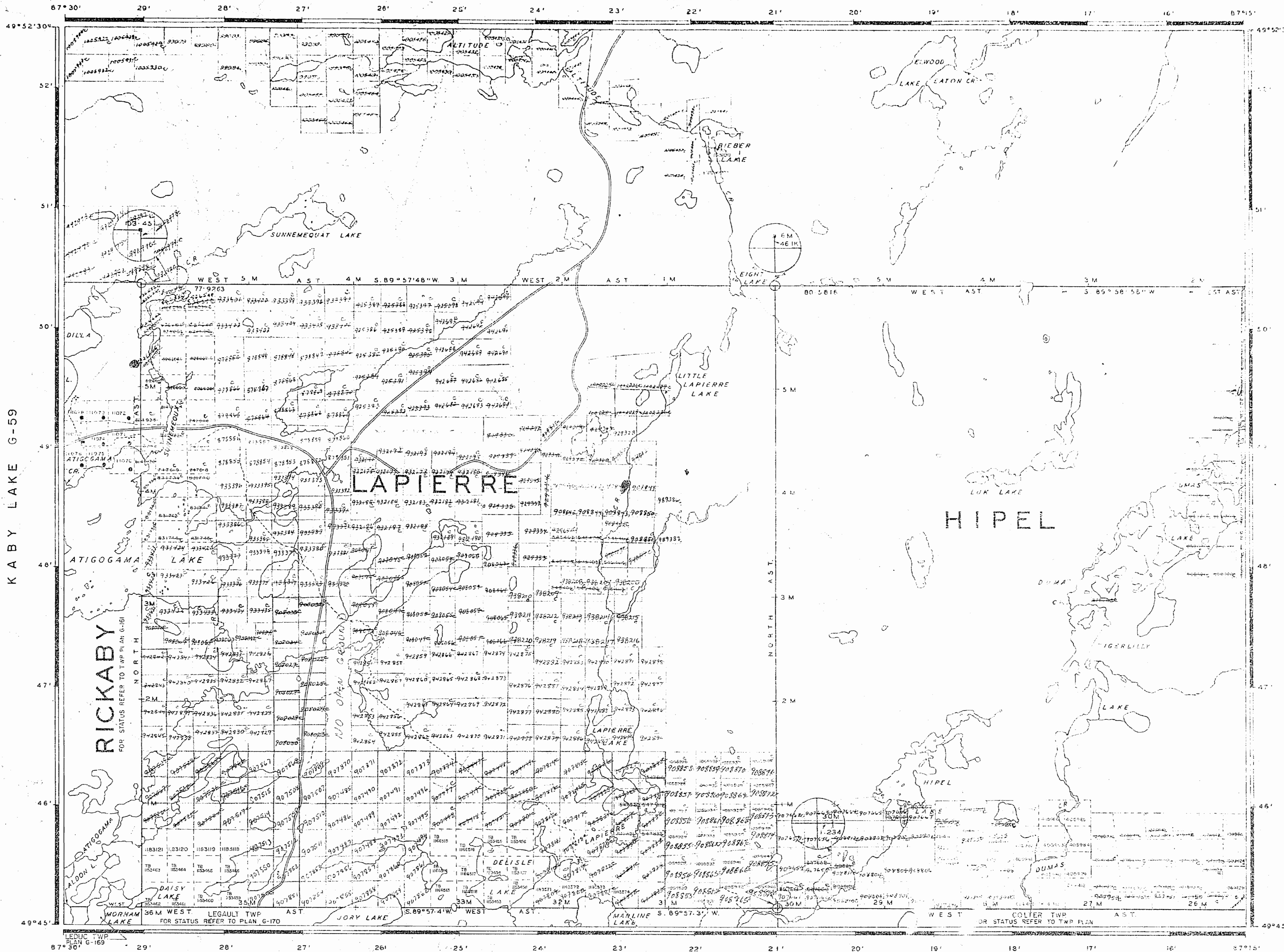
SURVEYS:-

SOUTH BOUNDARY OF HIPEL, LAPIERRE, RICKABY AND THE EAST BOUNDARY OF RICKABY TOWNSHIP SURVEYED BY H.W. SUTCLIFFE O.L.S. 1934 FIELD NOTE BOOK N° 2580

NORTH BOUNDARY OF LAPIERRE, HIPEL, AND THE WEST BOUNDARY OF HIPEL, AND COLTER TOWNSHIPS SURVEYED BY C.V. GALLAGHER O.L.S. 1935 FIELD NOTE BOOK N° 2378

EAST BOUNDARY OF LEDUC AND THE NORTH BOUNDARY OF RICKABY TOWNSHIPS SURVEYED BY J.M. KILKENNY O.L.S. 1935 FIELD NOTE BOOK N° 2394

FULLERTON LAKE G-40



KABY LAKE G-59

TREPTOW LAKE G-

THE INFORMATION THAT APPEARS ON THIS MAP HAS BEEN COMPILED FROM VARIOUS SOURCES, AND ACCURACY IS NOT GUARANTEED. THOSE WISHING TO STAKE MINING CLAIMS SHOULD CONSULT WITH THE MINING RECORDER, MINISTRY OF NORTHERN DEVELOPMENT AND MINES, FOR ADDITIONAL INFORMATION ON THE STATUS OF THE LANDS SHOWN HEREON.

TOPOGRAPHY

LAKE SURVEY, ELEVATION FEET
 ALTITUDES SURVEYED BY H.W. SUTCLIFFE

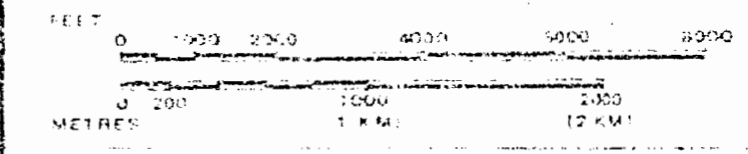
DISPOSITION OF CROWN LANDS

TYPE OF DOCUMENT	SYMBOL
PAVED ROAD	—
GRAVEL ROAD	—
OTHER ROADS	—
TRAIL OR PATH	—
HIGHWAY ROUTE NO.	—
ELECTRIC POWER LINE	—
TELEPHONE LINE	—
RAILROAD & RIGHT OF WAY	—
RAILROAD PORTAGE	—
NON-PERENNIAL STREAM	—
EDGE OF CLEARING	—
TRAILLESS WALKWAY	—
CROSSING	—

LEGEND

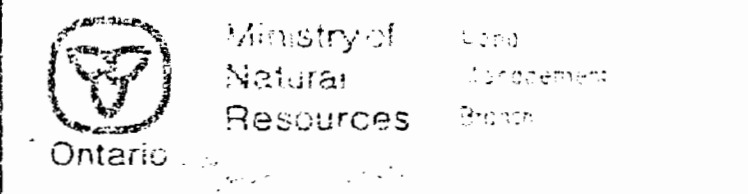
PAVED ROAD	—
GRAVEL ROAD	—
OTHER ROADS	—
TRAIL OR PATH	—
HIGHWAY ROUTE NO.	—
ELECTRIC POWER LINE	—
TELEPHONE LINE	—
RAILROAD & RIGHT OF WAY	—
RAILROAD PORTAGE	—
NON-PERENNIAL STREAM	—
EDGE OF CLEARING	—
TRAILLESS WALKWAY	—
CROSSING	—

SCALE: 1 INCH = 40 CHAINS



LAPIERRE LAKE

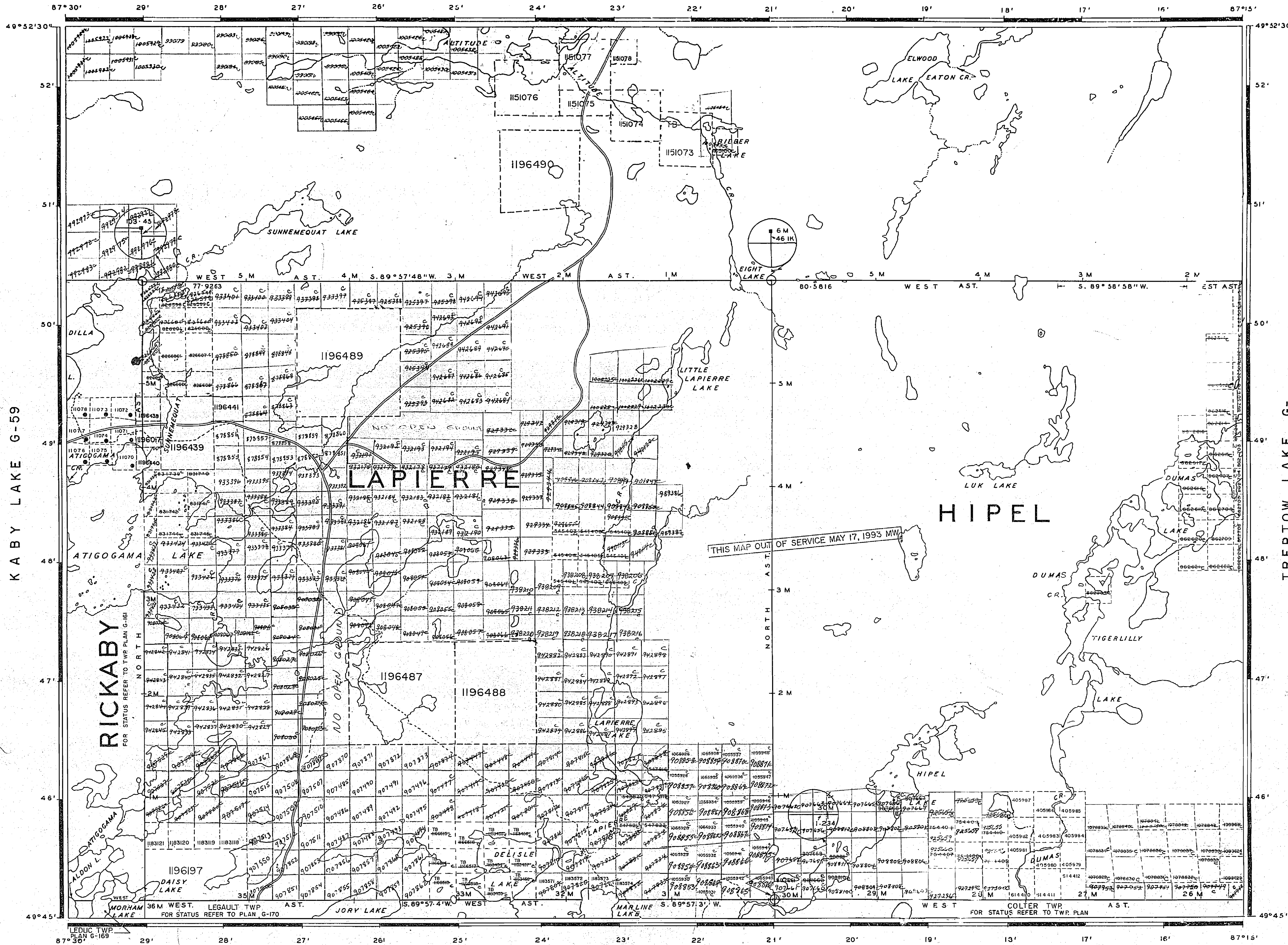
M.N.R. ADMINISTRATIVE DISTRICT
NIPIGON - GERALDTON
 MINING DIVISION
THUNDER BAY
 LAND TITLES & REVENUE DIVISION
THUNDER BAY



SURVEYS:-

SOUTH BOUNDARY OF HIPEL, LAPIERRE, RICKABY AND THE EAST BOUNDARY OF RICKABY TOWNSHIP SURVEYED BY H.W. SUTCLIFFE O.L.S. 1934 FIELD NOTE BOOK N° 2580 NORTH BOUNDARY OF LAPIERRE, HIPEL, AND THE WEST BOUNDARY OF HIPEL, AND COLTER TOWNSHIPS SURVEYED BY C.V. GALLAGHER O.L.S. 1935 FIELD NOTE BOOK N° 2378 EAST BOUNDARY OF LEDUC AND THE NORTH BOUNDARY OF RICKABY TOWNSHIPS SURVEYED BY J.M. KILKENNY O.L.S. 1935 FIELD NOTE BOOK N° 2394

THE INFORMATION THAT APPEARS ON THIS MAP HAS BEEN COMPILED FROM VARIOUS SOURCES, AND ACCURACY IS NOT GUARANTEED. THOSE WISHING TO STAKE MINING CLAIMS SHOULD CONSULT WITH THE MINING RECORDER, MINISTRY OF NORTHERN DEVELOPMENT AND MINES, FOR ADDITIONAL INFORMATION ON THE STATUS OF THE LANDS SHOWN HEREON.



TOPOGRAPHY

LAKE, RIVERS, ETC., FROM FOREST RESOURCES INVENTORY SHEET No 497812

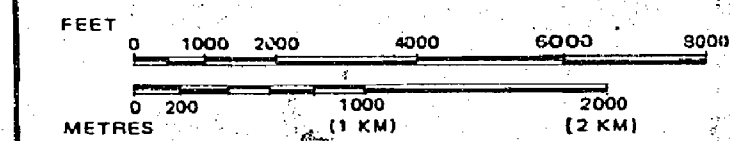
DISPOSITION OF CROWN LANDS

Table with 2 columns: TYPE OF DOCUMENT and SYMBOL. Lists various land rights such as Patent, Surface & Mining Rights, Lease, Licence of Occupation, etc., with corresponding symbols.

LEGEND

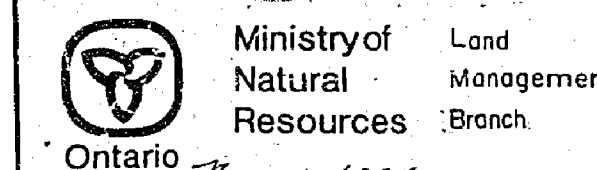
Legend table listing symbols for PAVED ROAD, GRAVEL ROAD, TRAIL OR PATH, HIGHWAY ROUTE No, ELECTRIC POWER LINE, TELEPHONE LINE, RAILROAD & RIGHT OF WAY, RAPIDS, PORTAGE, NON-PERENNIAL STREAM, EDGE OF CLEARING, TREELESS MUSKOG OR MARSH, and BRIDGE, BUILDINGS.

SCALE: 1 INCH = 40 CHAINS



AREA LAPIERRE LAKE

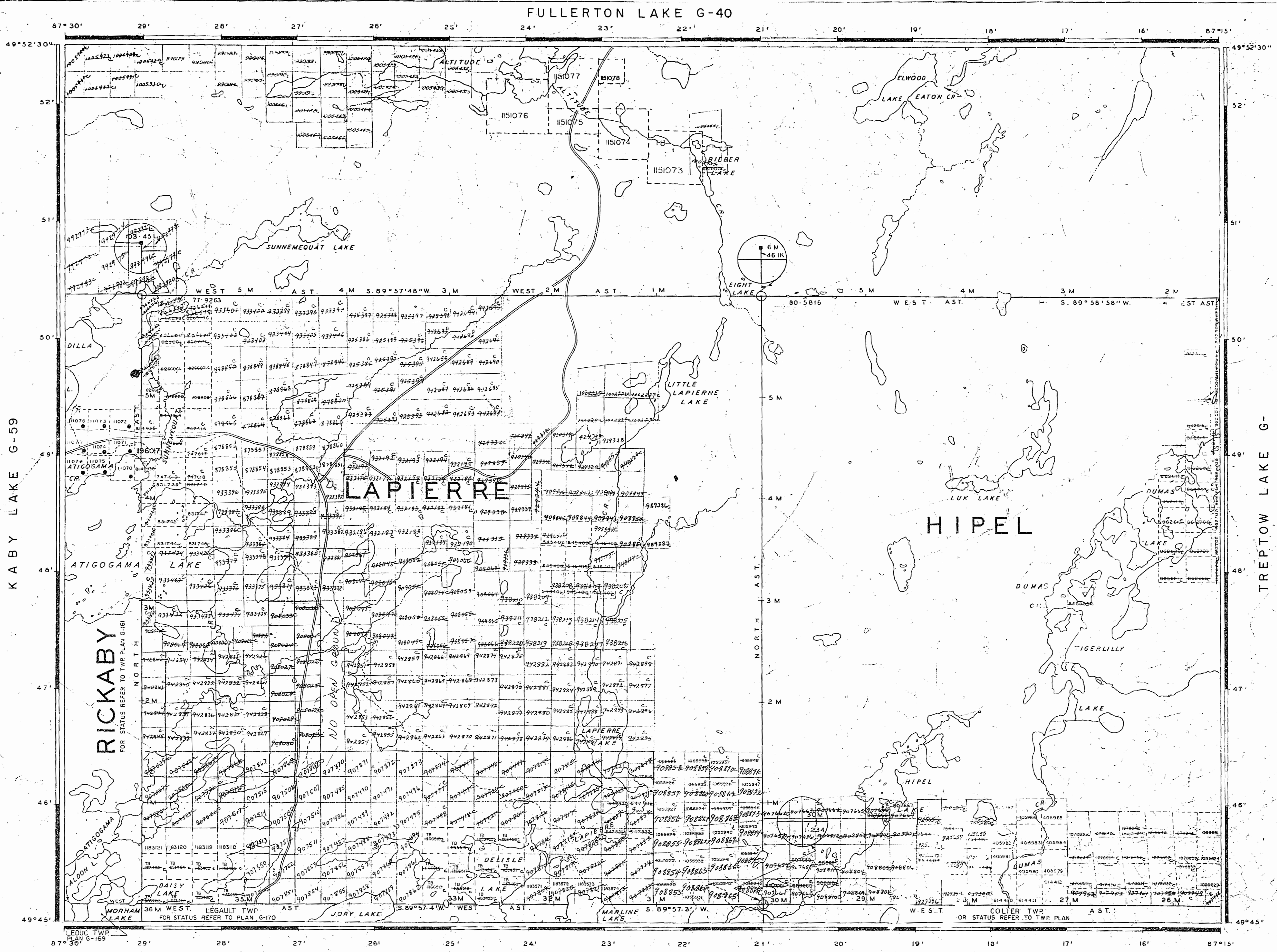
M. N. R. ADMINISTRATIVE DISTRICT NIPIGON - GERALDTON MINING DIVISION THUNDER BAY LAND TITLES / REGISTRY DIVISION THUNDER BAY



Date: JANUARY 1981 Number: G-65

REFERENCES

SURVEYS:-
 SOUTH BOUNDARY OF HIPEL, LAPIERRE, RICKABY AND THE EAST BOUNDARY OF RICKABY TOWNSHIP SURVEYED BY H. W. SUTCLIFFE O.L.S. 1934 FIELD NOTE BOOK N° 2580
 NORTH BOUNDARY OF LAPIERRE, HIPEL, AND THE WEST BOUNDARY OF HIPEL, AND COLTER TOWNSHIPS SURVEYED BY C.V. GALLAGHER O.L.S. 1935 FIELD NOTE BOOK N° 2378
 EAST BOUNDARY OF LEDUC AND THE NORTH BOUNDARY OF RICKABY TOWNSHIPS SURVEYED BY J. M. KILKENNY O.L.S. 1935 FIELD NOTE BOOK N° 2394



REFERENCE

TOPOGRAPHY
 LAKES, RIVERS, ETC., FROM FOREST RESOURCES INVENTORY SHEET No 497872

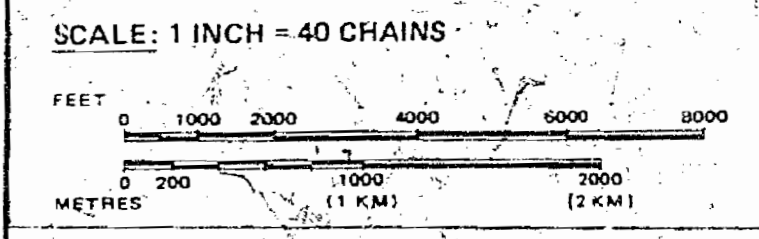
DISPOSITION OF CROWN LANDS

TYPE OF DOCUMENT	SYMBOL
PATENT, SURFACE & MINING RIGHTS	●
SURFACE RIGHTS ONLY	○
MINING RIGHTS ONLY	◐
LEASE SURFACE & MINING RIGHTS	◑
SURFACE RIGHTS ONLY	◒
MINING RIGHTS ONLY	◓
LICENCE OF OCCUPATION	○
ORDER-IN-COUNCIL	OC
RESERVATION	⊙
CANCELLED	⊘
SAND & GRAVEL	⊙
LAND USE PERMITS FOR COMMERCIAL TOURISM-OUTPOST CAVES	▽

NOTE: MINING RIGHTS IN PARCELS PATENTED PRIOR TO MAY 6, 1913, VESTED IN ORIGINAL PATENTEES BY THE PUBLIC LANDS ACT, R.S.O. 1970, CHAP. 380, SEC. 63, SUBSEC. 1.

LEGEND

PAVED ROAD	▬
GRAVEL ROAD	▬
OTHER ROADS	▬
TRAIL OR PATH	▬
HIGHWAY ROUTE NO.	▬
ELECTRIC POWER LINE	▬
TELEPHONE LINE	▬
RAILROAD & RIGHT-OF-WAY	▬
RAPIDS, PORTAGE	▬
NON-PERENNIAL STREAM	▬
EDGE OF CLEARING	▬
TREELESS MUSKIEG OR MARSH	▬
BRIDGE, BUILDINGS	▬



AREA
LAPIERRE LAKE
 M. N. R. ADMINISTRATIVE DISTRICT
NIPIGON - GERALDTON
 MINING DIVISION
THUNDER BAY
 LAND TITLES / REGISTRY DIVISION
THUNDER BAY

Ministry of Natural Resources
 Land Management Branch
 Ontario
 Date: JANUARY 1981
 Number: G-65

THE INFORMATION THAT APPEARS ON THIS MAP HAS BEEN COMPILED FROM VARIOUS SOURCES, AND ACCURACY IS NOT GUARANTEED. THOSE WISHING TO STAKE MINING CLAIMS SHOULD CONSULT WITH THE MINING RECORDER, MINISTRY OF NORTHERN DEVELOPMENT AND MINES, FOR ADDITIONAL INFORMATION ON THE STATUS OF THE LANDS SHOWN HEREON.

99 JUN 26 AM 9 05
 MINING DIVISION
 THUNDER BAY

