

THE INFORMATION THAT APPEARS ON THIS MAP HAS BEEN COMPILED FROM VARIOUS SOURCES AND ACCURACY IS NOT GUARANTEED. THOSE WISHING TO STAKE MINING CLAIMS SHOULD CONSULT WITH THE MINING RECORDER, MINISTRY OF NORTHERN DEVELOPMENT AND MINES, FOR ADDITIONAL INFORMATION ON THE STATUS OF THE LANDS SHOWN HEREON.

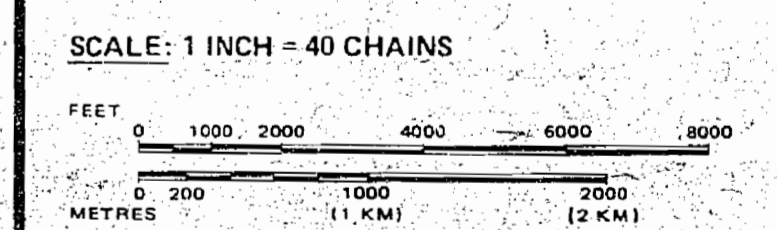
LEGEND

- HIGHWAY AND ROUTE No.
- OTHER ROADS
- TRAILS
- SURVEYED LINES:
  - TOWNSHIPS, BASE LINES, ETC.
  - LOTS, MINING CLAIMS, PARCELS, ETC.
- UNSURVEYED LINES:
  - LOT LINES
  - PARCEL BOUNDARY
  - MINING CLAIMS ETC.
- RAILWAY AND RIGHT OF WAY
- UTILITY LINES
- NON-PERENNIAL STREAM
- FLOODING OR FLOODING RIGHTS
- SUBDIVISION OR COMPOSITE PLAN
- RESERVATIONS
- ORIGINAL SHORELINE
- MARSH OR MUSKOG
- MINES
- TRAVERSE MONUMENT

DISPOSITION OF CROWN LANDS

TYPE OF DOCUMENT	SYMBOL
PATENT, SURFACE & MINING RIGHTS	
SURFACE RIGHTS ONLY	
MINING RIGHTS ONLY	
LEASE, SURFACE & MINING RIGHTS	
SURFACE RIGHTS ONLY	
MINING RIGHTS ONLY	
LICENCE OF OCCUPATION	
ORDER-IN-COUNCIL	
RESERVATION	
CANCELLED	
SAND & GRAVEL	
LAND USE PERMITS FOR COMMERCIAL TOURISM/OUTPOST CAMPS	

NOTE: MINING RIGHTS IN PARCELS PATENTED PRIOR TO MAY 6, 1913, VESTED IN ORIGINAL PATENTEE BY THE PUBLIC LANDS ACT, R.S.O. 1970, CHAP. 380, SEC. 63, SUBSEC. 1.



AREA  
**LAPONEN LAKE**  
 M.N.R. ADMINISTRATIVE DISTRICT DATE OF ISSUE  
**GERALDTON** SEP 02 1997  
 MINING DIVISION PROVINCIAL RECORDING OFFICE - SUBBURY  
**THUNDER BAY**  
 LAND TITLES / REGISTRY DIVISION  
**THUNDER BAY**

Ministry of Natural Resources  
 Land Management Branch  
 Ontario  
 FEBRUARY 20, 1987

LUKINTO LAKE G-312

REFERENCES

THE INFORMATION THAT APPEARS ON THIS MAP HAS BEEN COMPILED FROM VARIOUS SOURCES AND ACCURACY IS NOT GUARANTEED. THOSE WISHING TO STAKE MINING CLAIMS SHOULD CONSULT WITH THE MINING RECORDER, MINISTRY OF NORTHERN DEVELOPMENT AND MINES, FOR ADDITIONAL INFORMATION ON THE STATUS OF THE LANDS SHOWN HEREON.

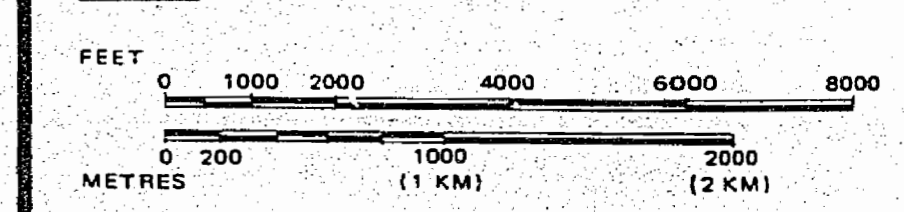
LEGEND

- HIGHWAY AND ROUTE No.
- OTHER ROADS
- TRAILS
- SURVEYED LINES:
  - TOWNSHIPS, BASE LINES, ETC.
  - LOTS, MINING CLAIMS, PARCELS, ETC.
- UNSURVEYED LINES:
  - LOT LINES
  - PARCEL BOUNDARY
  - MINING CLAIMS ETC.
- RAILWAY AND RIGHT OF WAY
- UTILITY LINES
- NON-PERENNIAL STREAM
- FLOODING OR FLOODING RIGHTS
- SUBDIVISION OR COMPOSITE PLAN
- RESERVATIONS
- ORIGINAL SHORELINE
- MARSH OR MUSKEG
- MINES
- TRAVERSE MONUMENT

DISPOSITION OF CROWN LANDS

- | TYPE OF DOCUMENT                                      | SYMBOL |
|---|--------|
| PATENT, SURFACE & MINING RIGHTS                       |        |
| " SURFACE RIGHTS ONLY                                 |        |
| " MINING RIGHTS ONLY                                  |        |
| LEASE, SURFACE & MINING RIGHTS                        |        |
| " SURFACE RIGHTS ONLY                                 |        |
| " MINING RIGHTS ONLY                                  |        |
| LICENCE OF OCCUPATION                                 |        |
| ORDER-IN-COUNCIL                                      |        |
| RESERVATION   |        |
| CANCELLED   |        |
| SAND & GRAVEL   |        |
| LAND USE PERMITS FOR COMMERCIAL TOURISM/OUTPOST CAMPS |        |
- NOTE: MINING RIGHTS IN PARCELS PATENTED PRIOR TO MAY 6, 1912, VESTED IN ORIGINAL PATENTEE BY THE PUBLIC LANDS ACT, R.S.O. 1970, CHAP. 380, SEC. 62, SUBSEC. 1

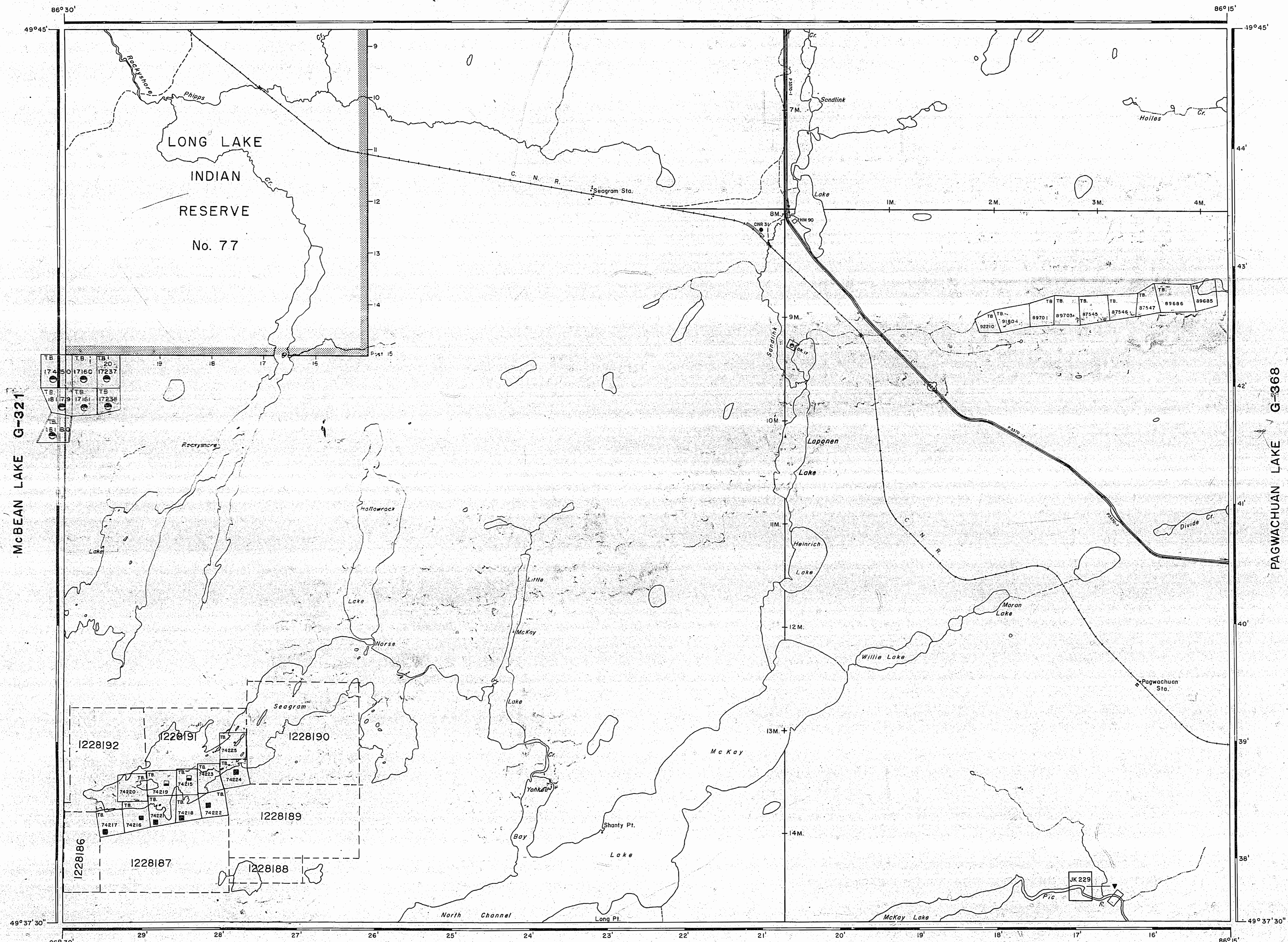
SCALE: 1 INCH = 40 CHAINS



AREA  
**LAPONEN LAKE**  
 M.N.R. ADMINISTRATIVE DISTRICT  
**GERALDTON**  
 MINING DIVISION  
**THUNDER BAY**  
 LAND TITLES / REGISTRY DIVISION  
**THUNDER BAY**

Ministry of Natural Resources  
 Land Management Branch

Ontario  
 FEBRUARY 20, 1987  
 Date **AUG. 25, 1981** Number **G-300**



POUT LAKE G-382

2470

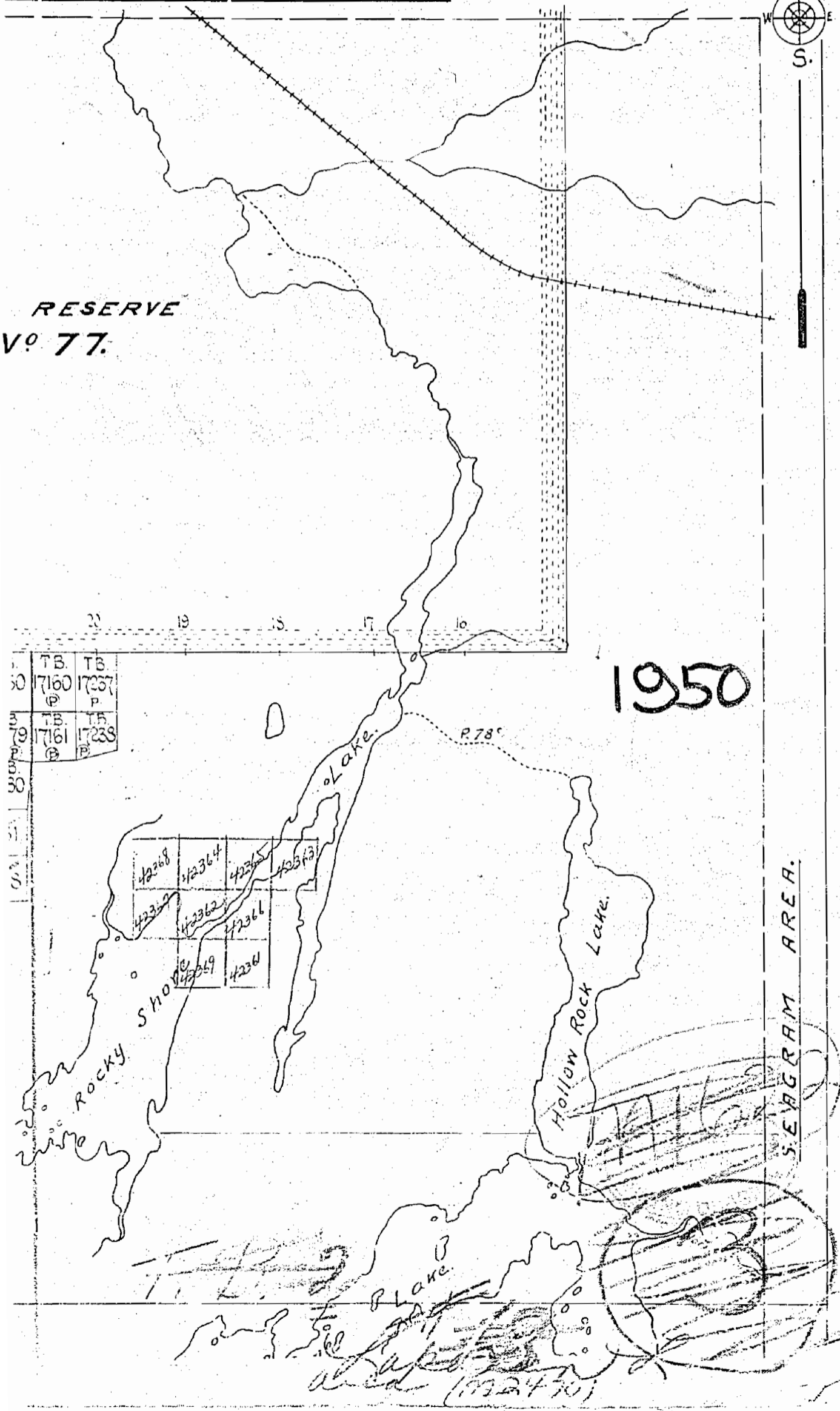
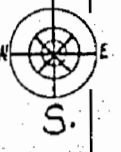
EAST OF ABREY TWP. 1B S

# EAST OF ABREY TWP.

## MUR MINING DIVISION OF THUNDER BAY.

Scale: 40 chains to an inch.

AST NORTH



RESERVE  
No. 77.

1	TB.	TB.
60	17160	17357
	P	P
79	TB.	TB.
80	17161	17338
	B	P

1950

SEAGRAM AREA.

Plate B  
Area (1924-5)



AREA OF  
**LAPONEN LAKE**

DISTRICT OF  
THUNDER BAY

PORT ARTHUR  
MINING DIVISION

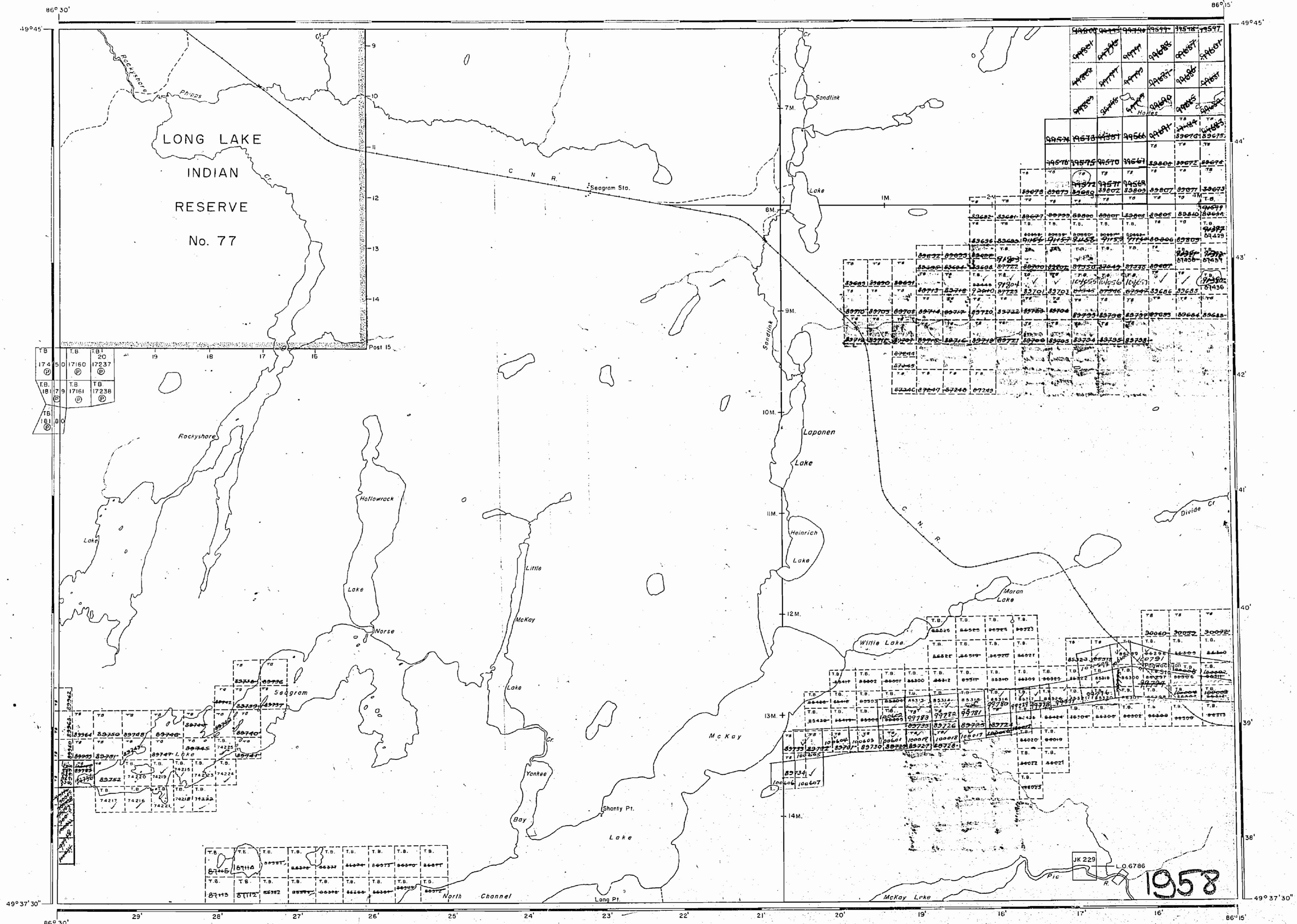
SCALE: 1-INCH = 40 CHAINS

**LEGEND**

- PATENTED LAND Ⓟ
- CROWN LAND SALE C.S.
- LEASES Ⓛ
- LOCATED LAND Loc
- LICENSE OF OCCUPATION L.O.
- MINING RIGHTS ONLY M.R.O.
- SURFACE RIGHTS ONLY S.R.O.
- ROADS —
- IMPROVED ROADS —
- KING'S HIGHWAYS —
- RAILWAYS —
- POWER LINES —
- MARSH OR MUSKEG —
- MINES X
- CANCELLED C

**NOTES**

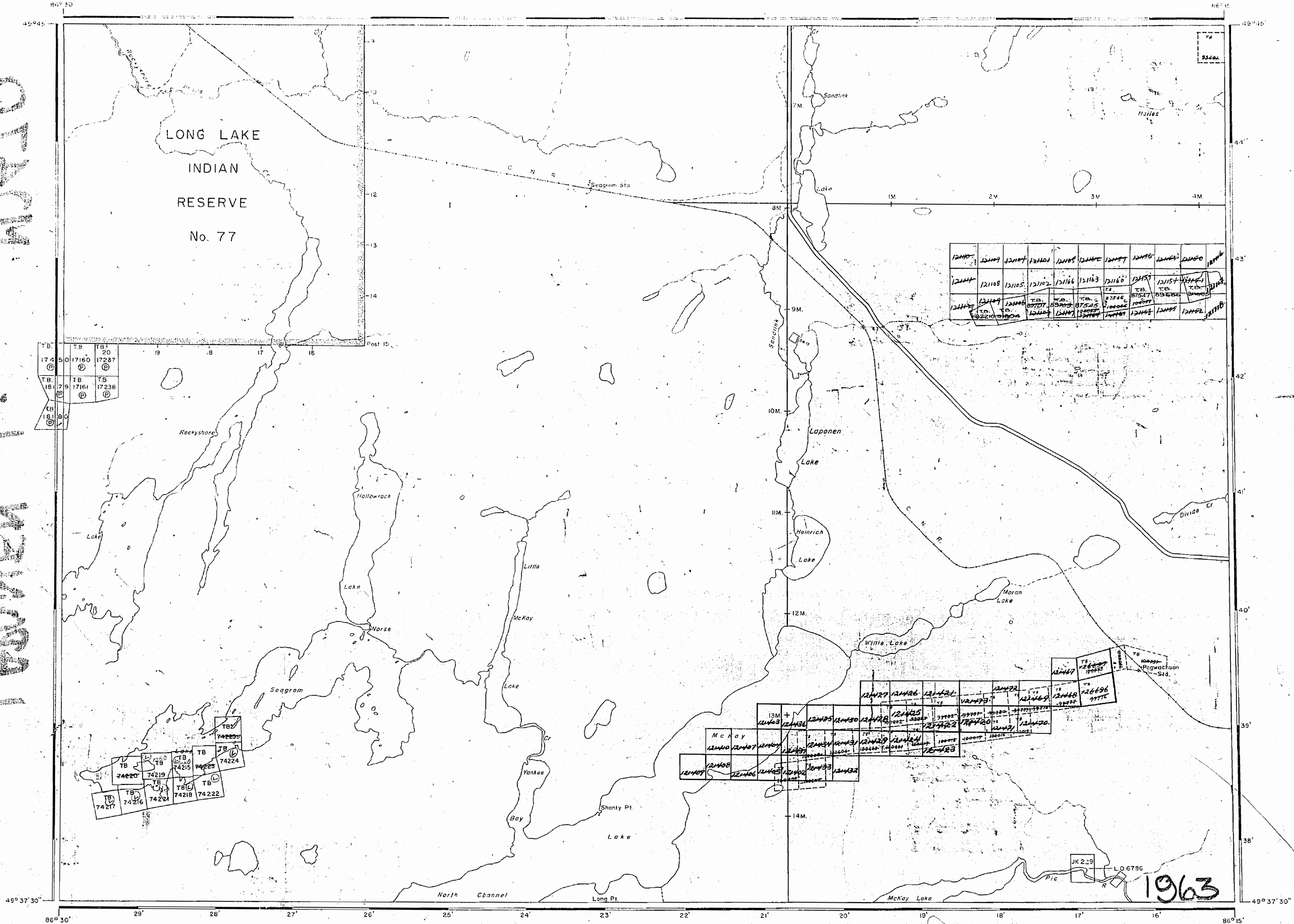
400' Reserve around all Lakes & Rivers to  
Dept. of Lands & Forests.



PLAN NO. **M-2470**

DEPARTMENT OF MINES  
— ONTARIO —

ONTARIO



AREA OF  
**LAPONEN LAKE**  
 DISTRICT OF  
 THUNDER BAY  
 PORT ARTHUR  
 MINING DIVISION  
 SCALE: 1-INCH 40 CHAINS

LEGEND

PATENTED LAND	⊙
CROWN LAND SALE	CS
LEASES	⊙
LOCATED LAND	Loc
LICENSE OF OCCUPATION	LO
MINING RIGHTS ONLY	M.R.O.
SURFACE RIGHTS ONLY	S.R.O.
ROADS	—
IMPROVED ROADS	—
KING'S HIGHWAYS	—
RAILWAYS	—
POWER LINES	—
MARSH OR MUSKEG	—
MINES	✱
CANCELLED	—

NOTES  
 400' Reserve around all Lakes & Rivers to  
 Dept. of Lands & Forests.

PLAN NO. **M-2470**  
 DEPARTMENT OF MINES  
 - ONTARIO -

AREA OF  
**LAPONEN LAKE**

DISTRICT OF  
THUNDER BAY

PORT ARTHUR  
MINING DIVISION

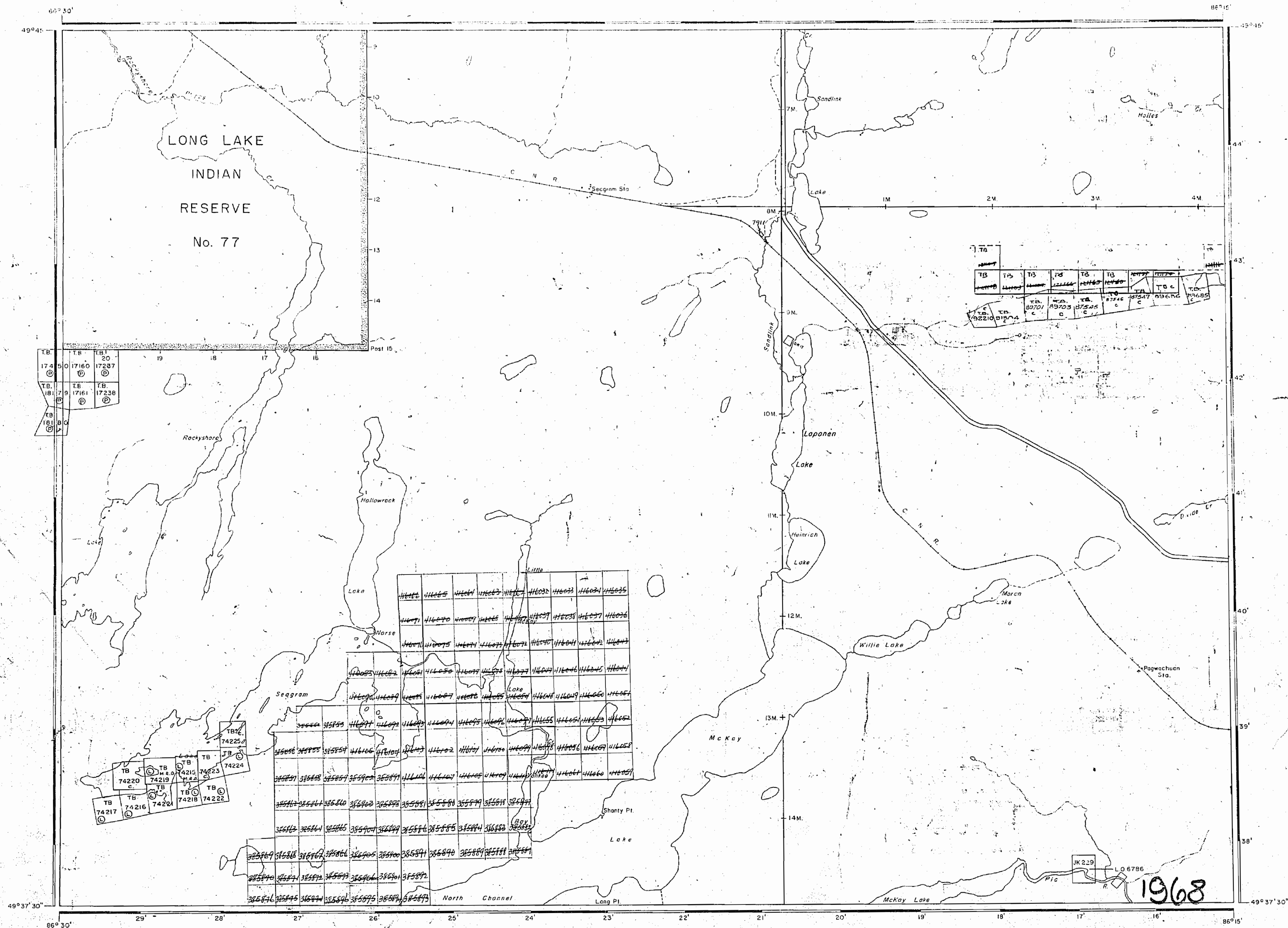
SCALE: 1-INCH = 40-CHAINS

**LEGEND**

- PATENTED LAND Ⓟ
- CROWN LAND SALE C.S.
- LEASES Ⓛ
- LOCATED LAND Loc.
- LICENSE OF OCCUPATION L.O.
- MINING RIGHTS ONLY M.R.O.
- SURFACE RIGHTS ONLY S.R.O.
- ROADS —
- IMPROVED ROADS —
- KING'S HIGHWAYS —
- RAILWAYS —
- POWER LINES —
- MARSH OR MUSKEG —
- MINES \*
- CANCELLED C

**NOTES**

400' Reserve around all Lakes & Rivers to  
Dept. of Lands & Forests.



1968

**GER.**  
PLAN NO. M-2470

DEPARTMENT OF MINES  
— ONTARIO —

AREA OF  
**LAPONEN LAKE**

DISTRICT OF  
THUNDER BAY

THUNDER BAY  
MINING DIVISION

SCALE: 1-INCH = 40 CHAINS

**LEGEND**

- PATENTED LAND ⊙
- CROWN LAND SALE C.S.
- LEASES ⊖
- LOCATED LAND Loc
- LICENSE OF OCCUPATION L.O.
- MINING RIGHTS ONLY M.R.O.
- SURFACE RIGHTS ONLY S.R.O.
- ROADS —
- IMPROVED ROADS —
- KING'S HIGHWAYS —
- RAILWAYS —
- POWER LINES —
- MARSH OR MUSKEG —
- MINES X
- CANCELLED C
- PATENTED SURFACE RIGHTS ONLY ⊙

**NOTES**

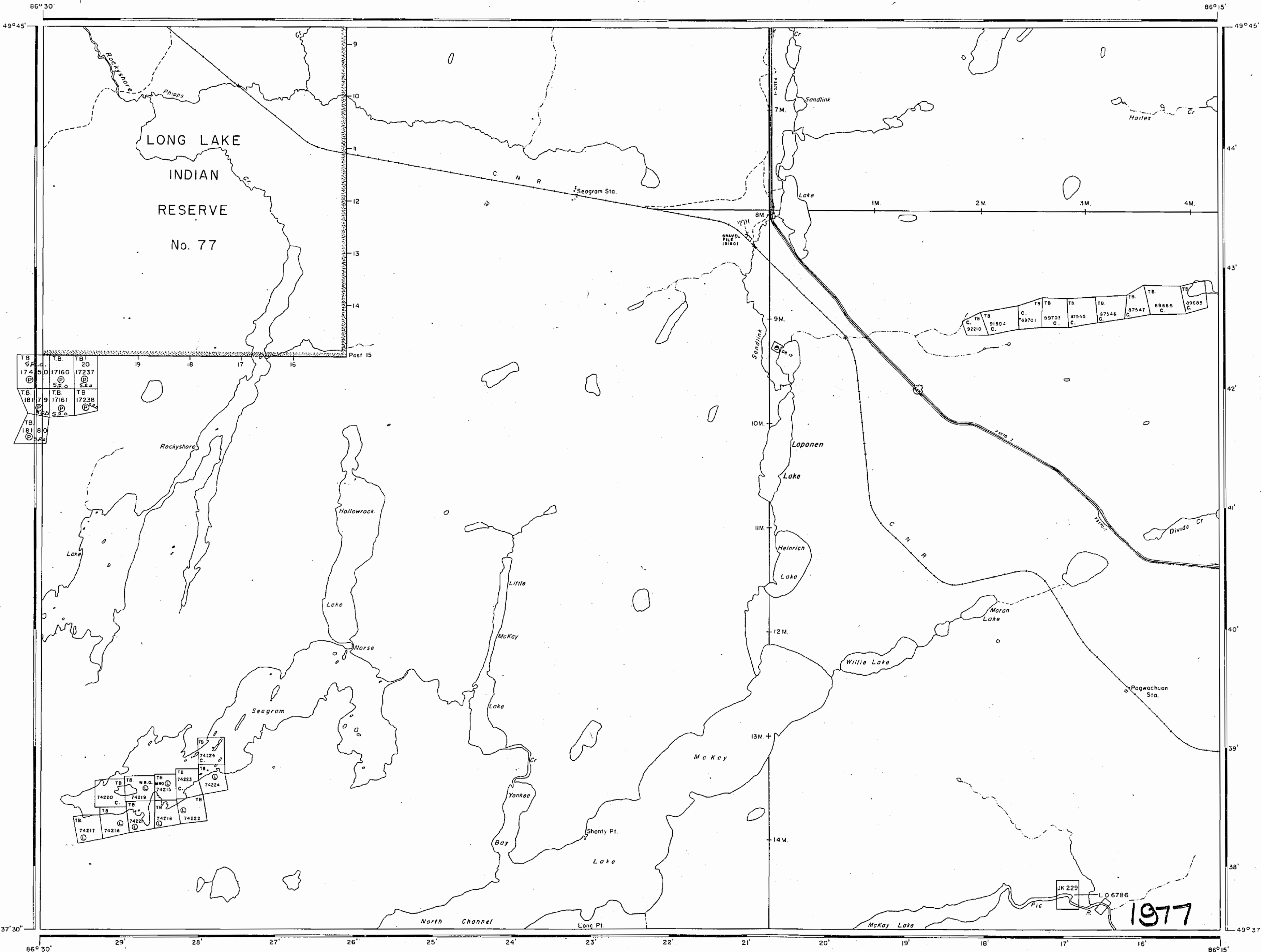
400' Surface Rights Reservation along the shores of all lakes and rivers.

February 18, 1977

GERALDTON DISTRICT  
NATIONAL TOPOGRAPHIC SERIES 42E9

PLAN NO: **M-2470**

ONTARIO  
MINISTRY OF NATURAL RESOURCES  
SURVEYS AND MAPPING BRANCH



1977



# LAPONEN LAKE

DISTRICT OF THUNDER BAY

THUNDER BAY MINING DIVISION

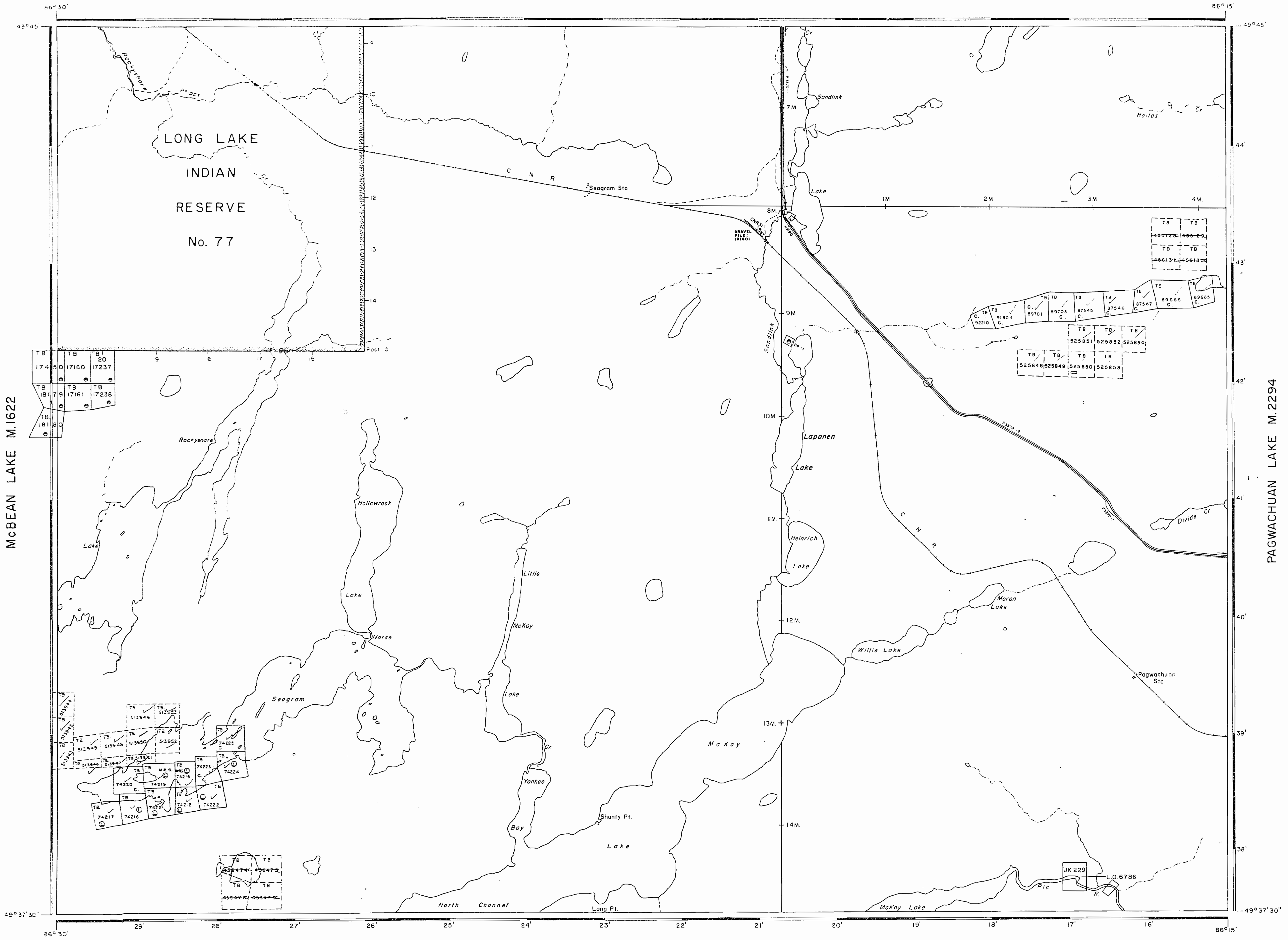
SCALE: 1-INCH = 40 CHAINS

### LEGEND

PATENTED LAND	● or ⊙	C.S.
CROWN LAND SALE	⊙	C.S.
LEASES	⊙	L.O.
LOCATED LAND	⊙	L.O.
LICENSE OF OCCUPATION	⊙	L.O.
MINING RIGHTS ONLY	⊙	M.R.O.
SURFACE RIGHTS ONLY	⊙	S.R.O.
ROADS	—	
IMPROVED ROADS	—	
KING'S HIGHWAYS	—	
RAILWAYS	—	
POWER LINES	—	
MARSH OR MUSKEG	—	
MINES	⊙	
CANCELLED	⊙	
PATENTED SURFACE RIGHTS ONLY	⊙	

### NOTES

400' Surface Rights Reservation along the shores of all lakes and rivers.



McBEAN LAKE M.1622

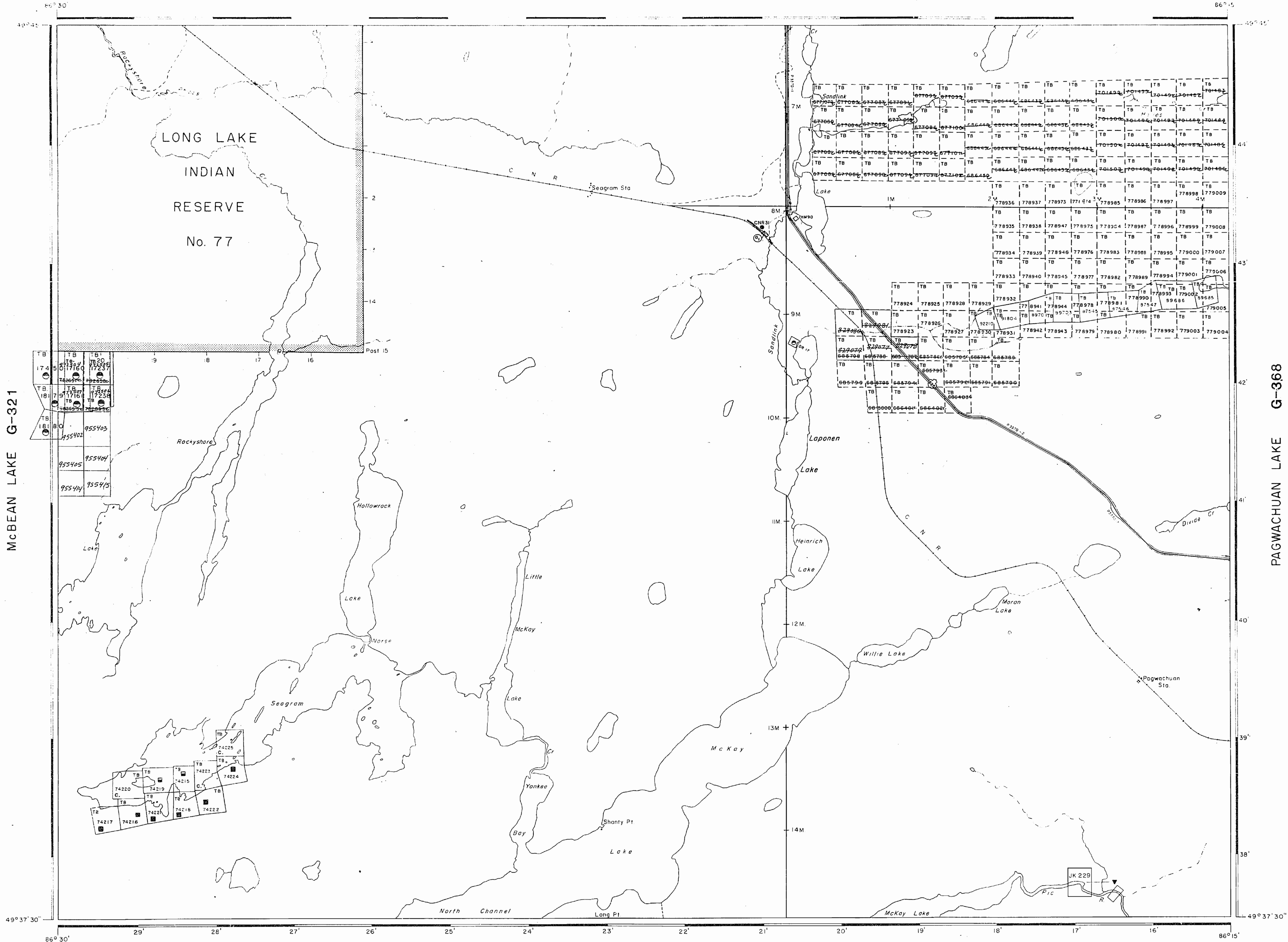
PAGWACHUAN LAKE M.2294

G.300

GERALDTON DIST. AUG. 8/80 NATIONAL TOPOGRAPHIC SERIES 42E9

PLAN NO. M-2470

ONTARIO MINISTRY OF NATURAL RESOURCES SURVEYS AND MAPPING BRANCH



SAND & GRAVEL

GRAVEL FILE 191601

LEGEND

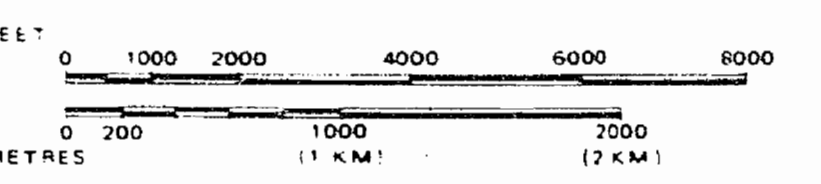
- HIGHWAY AND ROUTE NO.
- OTHER ROADS
- TRAILS
- SURVEYED LINES
- TOWNSHIPS, BASE LINES, ETC.
- LOTS, MINING CLAIMS, PARCELS, ETC.
- UNSURVEYED LINES
- LOT LINES
- PARCEL BOUNDARY
- MINING CLAIMS ETC.
- RAILWAY AND RIGHT OF WAY
- UTILITY LINES
- NON-PERENNIAL STREAM
- FLOODING OR FLOODING RIGHTS
- SUBDIVISION OR COMPOSITE PLAN
- RESERVATIONS
- ORIGINAL SHORELINE
- MARSH OR MUSKEG
- MINES
- TRAVERSE MONUMENT

DISPOSITION OF CROWN LANDS

TYPE OF DOCUMENT	SYMBOL
PATENT, SURFACE & MINING RIGHTS	
" SURFACE RIGHTS ONLY	
" MINING RIGHTS ONLY	
LEASE, SURFACE & MINING RIGHTS	
" SURFACE RIGHTS ONLY	
" MINING RIGHTS ONLY	
LICENCE OF OCCUPATION	
ORDER-IN-COUNCIL	
RESERVATION	
CANCELLED	
SAND & GRAVEL	

NOTE: MINING RIGHTS IN PARCELS PATENTED PRIOR TO MAY 6, 1913, VESTED IN ORIGINAL PATENTEE BY THE PUBLIC LANDS ACT, R.S.O. 1970, CHAP. 380, SEC. 63, SUBSEC. 1.

SCALE: 1 INCH = 40 CHAINS

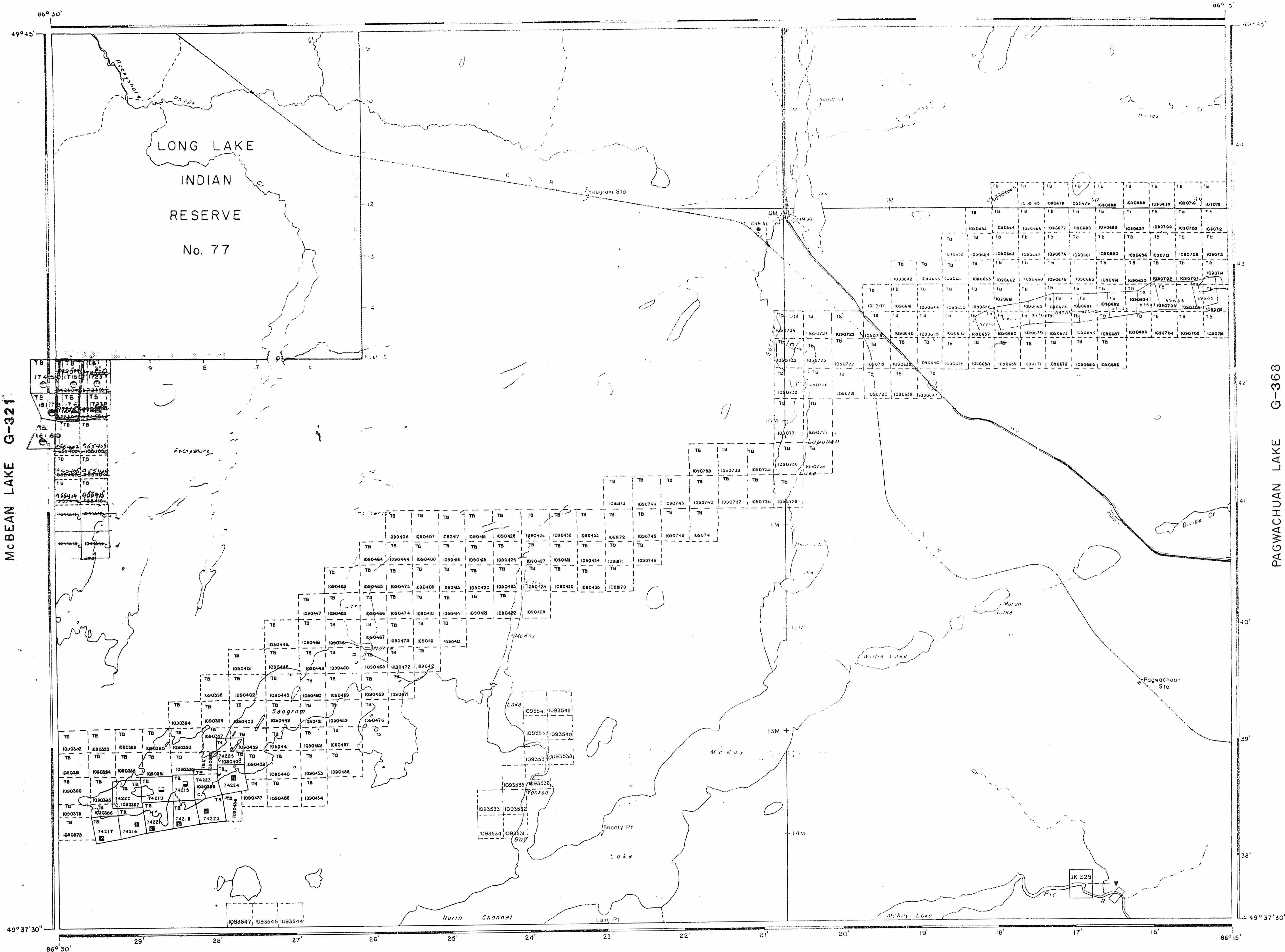


AREA  
**LAPONEN LAKE**  
 M.N.R. ADMINISTRATIVE DISTRICT  
**GERALDTON**  
 MINING DIVISION  
**THUNDER BAY**  
 LAND TITLES / REGISTRY DIVISION  
**THUNDER BAY**

Ministry of Natural Resources Ontario  
 Land Management Branch

Date: AUG. 25, 1981  
 Number: **G-300**

LUKINTO LAKE G-312



REFERENCES

THUNDER BAY  
MINING DIVISION  
190 APR 9 AM 10 32

LEGEND

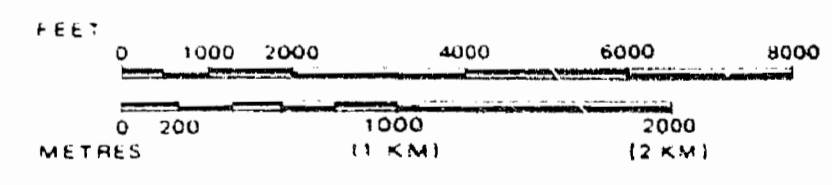
- HIGHWAY AND ROUTE NO.
- OTHER ROADS
- TRAILS
- SURVEYED LINES
  - TOWNSHIPS, BASE LINES, ETC.
  - LOTS, MINING CLAIMS, PARCELS, ETC.
- UNSURVEYED LINES
  - LOT LINES
  - PARCEL BOUNDARY
  - MINING CLAIMS ETC.
- RAILWAY AND RIGHT OF WAY
- UTILITY LINES
- NON-PERENNIAL STREAM
- FLOODING OR FLOODING RIGHTS
- SUBDIVISION OR COMPOSITE PLAN
- RESERVATIONS
- ORIGINAL SHORELINE
- MARSH OR MUSKEG
- MINES
- TRAVERSE MONUMENT

DISPOSITION OF CROWN LANDS

TYPE OF DOCUMENT	SYMBOL
PATENT, SURFACE & MINING RIGHTS	
" " SURFACE RIGHTS ONLY	
" " MINING RIGHTS ONLY	
LEASE, SURFACE & MINING RIGHTS	
" " SURFACE RIGHTS ONLY	
" " MINING RIGHTS ONLY	
LICENCE OF OCCUPATION	
ORDER-IN-COUNCIL	
RESERVATION	
CANCELLED	
SAND & GRAVEL	

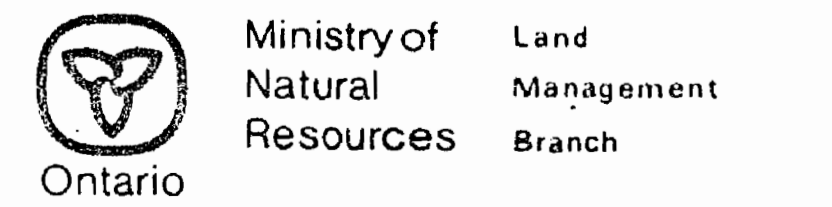
NOTE: MINING RIGHTS IN PARCELS PATENTED PRIOR TO MAY 6, 1912, VESTED IN ORIGINAL PATENTEES BY THE PUBLIC LANDS ACT, R.S.O. 1970, CHAP. 380, SEC. 63, SUBSEC. 1

SCALE: 1 INCH = 40 CHAINS



AREA  
**LAPONEN LAKE**

M.M.R. ADMINISTRATIVE DISTRICT  
**GERALDTON**  
MINING DIVISION  
**THUNDER BAY**  
LAND TITLES / REGISTRY DIVISION  
**THUNDER BAY**



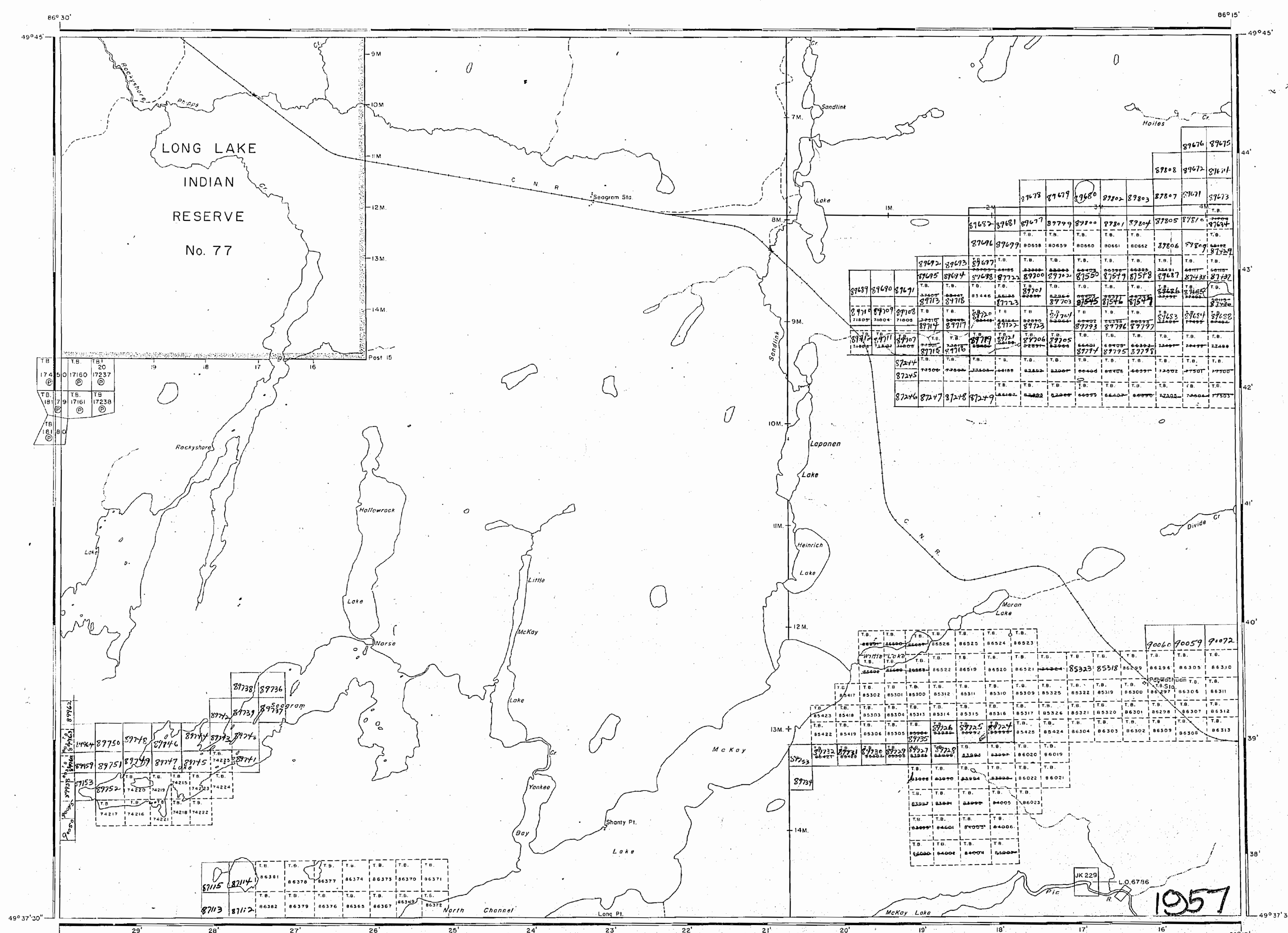
Ontario  
FEBRUARY 20, 1987

Site **AUG. 25, 1981** Number **G-300**

POUT LAKE G-382

PAGWACHUAN LAKE G-368

McBEAN LAKE G-321



AREA OF  
**LAPONEN LAKE**

DISTRICT OF  
THUNDER BAY

PORT ARTHUR  
MINING DIVISION

SCALE: 1-INCH = 40 CHAINS

**LEGEND**

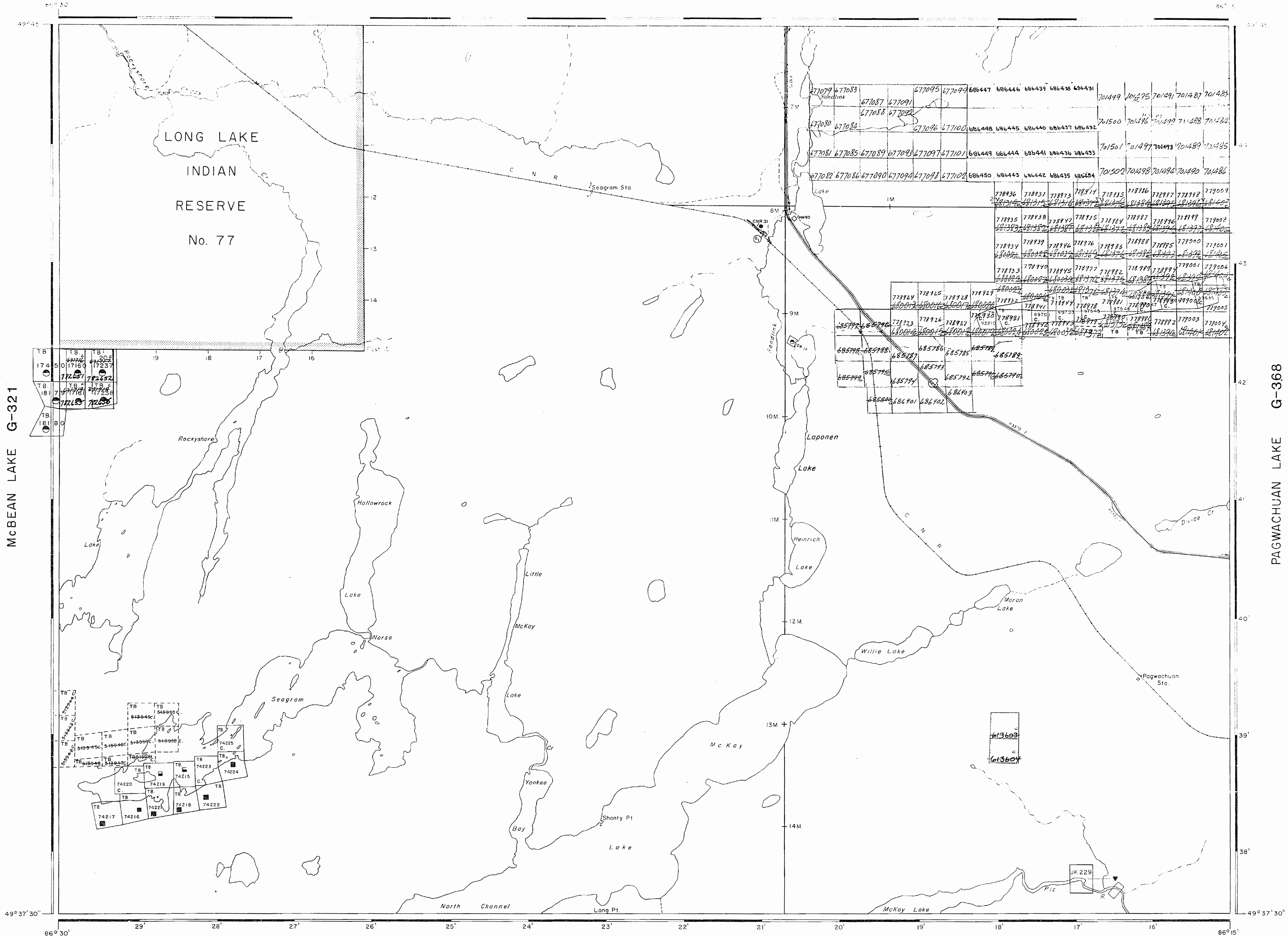
- PATENTED LAND ⊙
- CROWN LAND SALE ⊙
- LEASES ⊙
- LOCATED LAND ⊙
- LICENSE OF OCCUPATION ⊙
- MINING RIGHTS ONLY M.R.O.
- SURFACE RIGHTS ONLY S.R.O.
- ROADS —
- IMPROVED ROADS —
- KING'S HIGHWAYS —
- RAILWAYS —
- POWER LINES —
- MARSH OR MUSKEG —
- MINES \*
- CANCELLED C

**NOTES**

400' Reserve around all Lakes & Rivers to  
Dept. of Lands & Forests.

PLAN NO. **M-2470**

DEPARTMENT OF MINES  
— ONTARIO —



SAND & GRAVEL

GRAVEL FILE #51601

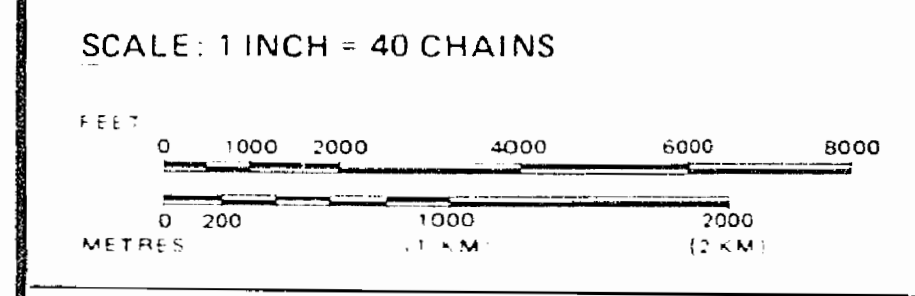
LEGEND

- HIGHWAY AND ROUTE NO.
- OTHER ROADS
- TRAIL
- SURVEYED LINES
- TOWNSHIP, BASS, LINES, ETC.
- LOTS, MINING CLAIMS, PARCELS, ETC.
- UNSURVEYED LINES
- LOT LINES
- PARCEL BOUNDARIES
- RAILWAY AND RIGHT OF WAY
- UTILITY LINES
- NON-PERENNIAL STREAM
- FLOODING OR FLOODING RIGHTS
- SUBDIVISION OR COMPOSITE PLAN
- RESERVATIONS
- ORIGINAL SHORELINE
- MARSH OR MUSKEG
- MINES
- TRAVERSE MONUMENT

DISPOSITION OF CROWN LANDS

TYPE OF DOCUMENT	SYMBOL
PATENT, SURFACE & MINING RIGHTS	
SURFACE RIGHTS ONLY	
MINING RIGHTS ONLY	
LEASE, SURFACE & MINING RIGHTS	
SURFACE RIGHTS ONLY	
MINING RIGHTS ONLY	
LICENCE OF OCCUPATION	
ORDER-IN-COUNCIL	
RESERVATION	
CANCELLED	
SAND & GRAVEL	

NOTE: MINING RIGHTS IN PARCELS PATENTED PRIOR TO MAY 6, 1913, VESTED IN ORIGINAL PATENTEE BY THE PUBLIC LANDS ACT R.S.O. 1970, CHAP. 380, SEC. 63, SUBSEC. 1.

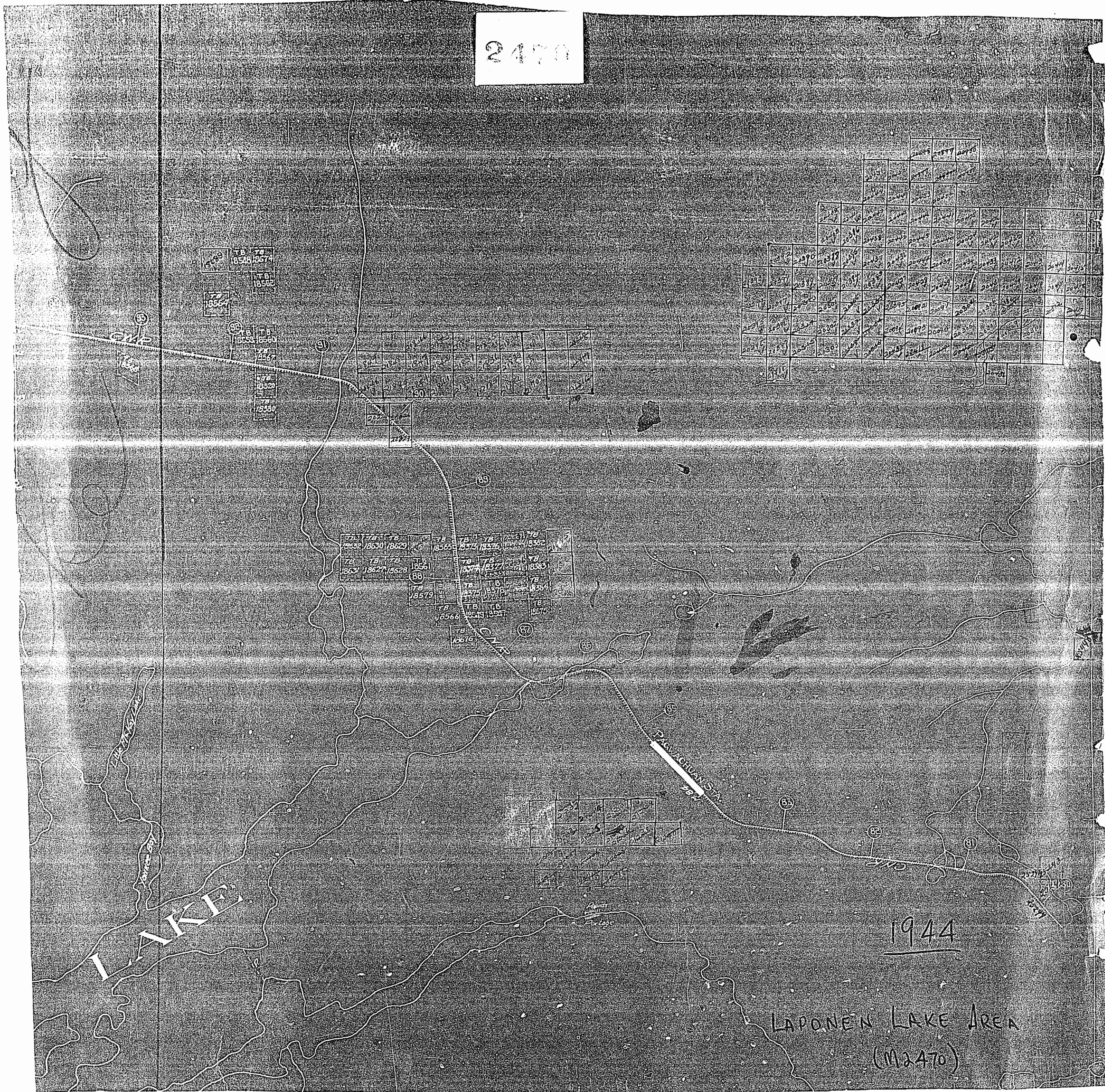


AREA  
**LAPONEN LAKE**  
 M.N.R. ADMINISTRATIVE DISTRICT  
**GERALDTON**  
 MINING DIVISION  
**THUNDER BAY**  
 LAND TITLES / REGISTRY DIVISION  
**THUNDER BAY**

Ministry of Natural Resources  
 Land Management Branch  
 Ontario

Date: **AUG. 25, 1981** Number: **G-300**

2470



2470

EAST OF ABBEY

T.B.S.

# EAST OF ABBEY TWP.

## MUR MINING DIVISION OF THUNDER BAY.

Scale 40 chains to an inch.

AST NORTH



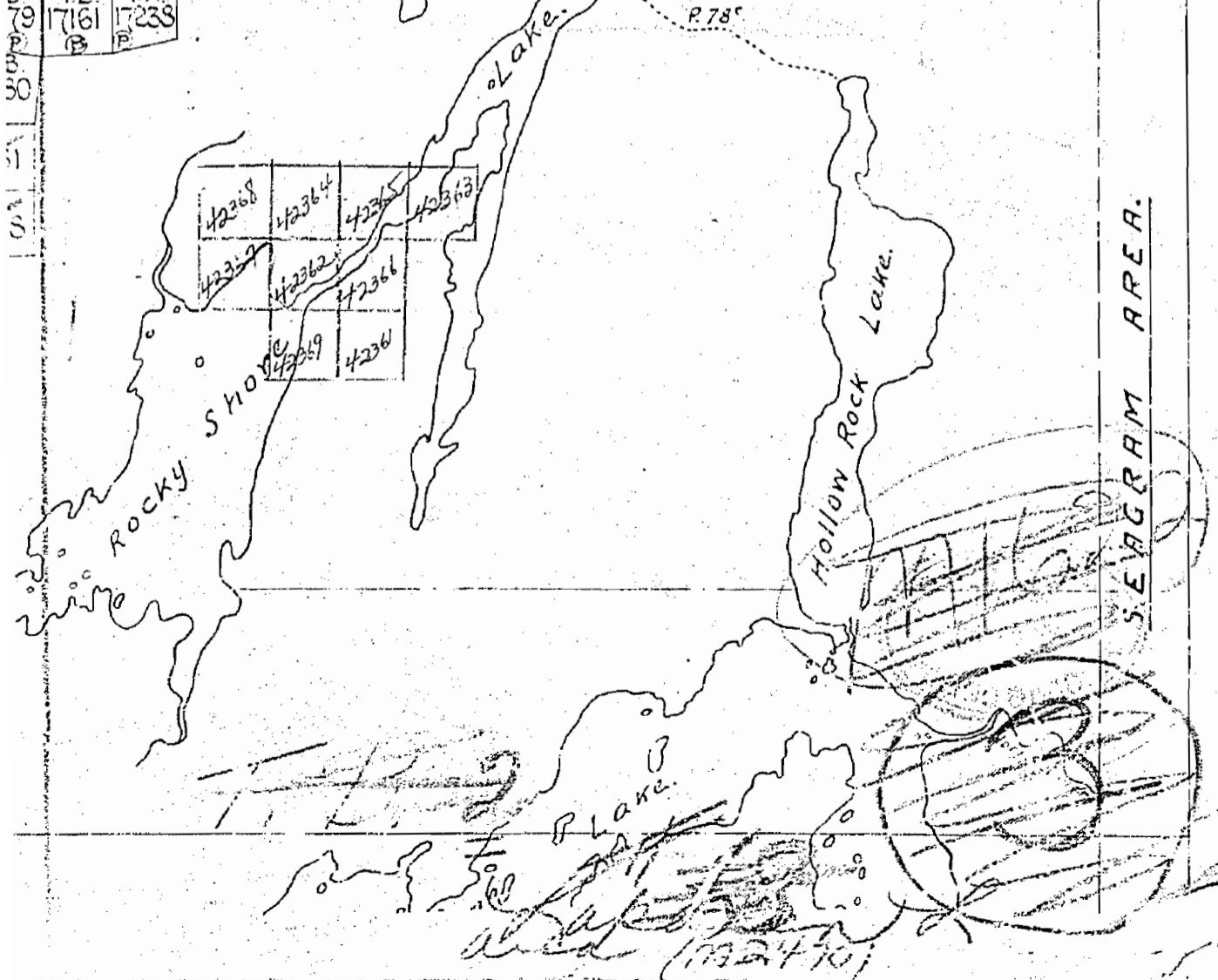
S.

RESERVE  
No 77.

20 19 18 17 16

80	TB	TB
	17160	17237
	P	P
79	TB	TB
	17161	17238
	B	P

1950

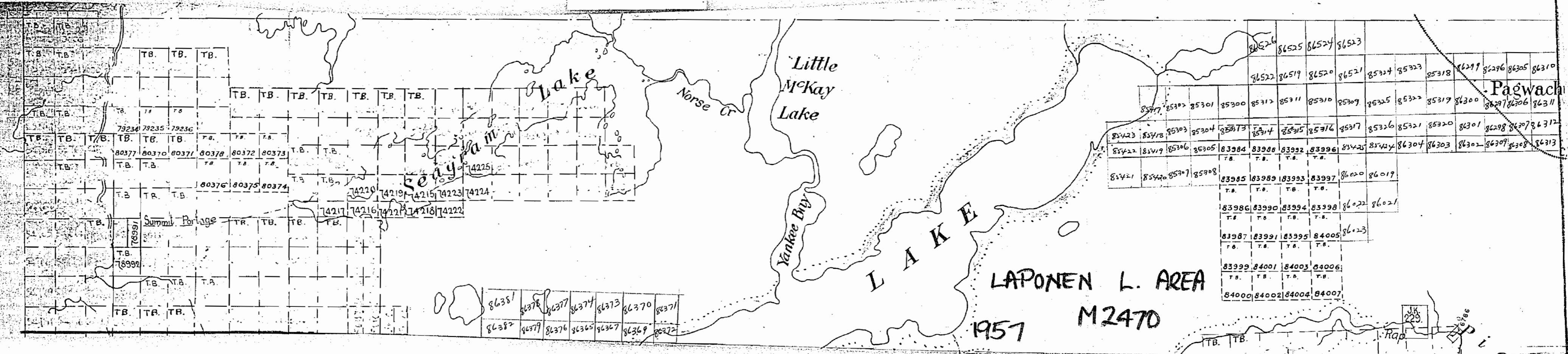






# 2470

MCKAY LAKE N 1800



T.B.	T.B.													
T.B.	T.B.		T.B.	T.B.	T.B.									
T.B.	T.B.		T.B.	T.B.	T.B.									
79234	79235	79236												
80377	80370	80371	80378	80372	80373	T.B.	T.B.							
T.B.	T.B.		T.B.	T.B.										
			80376	80375	80374									
T.B.			T.B.	T.B.										
			Summit Portage											
T.B.	T.B.	T.B.												

86381	86378	86377	86374	86373	86370	86371
86382	86379	86376	86365	86367	86369	86372

						86526	86525	86524	86523										
						86522	86519	86520	86521	85324	85323	85318	86299	86296	86305	86310			
85423	85418	85303	85304	85305	85300	85312	85311	85310	85309	85325	85322	85319	86300	86297	86306	86311			
85422	85419	85306	85305	83984	83988	83992	83996	85425	85424	86304	86303	86302	86298	86307	86308	86313			
85421	85420	85307	85308	83985	83989	83993	83997	86020	86019										
				83986	83990	83994	83998	86022	86021										
				83987	83991	83995	84005	86023											
				83999	84001	84003	84006												
				84000	84002	84004	84007												

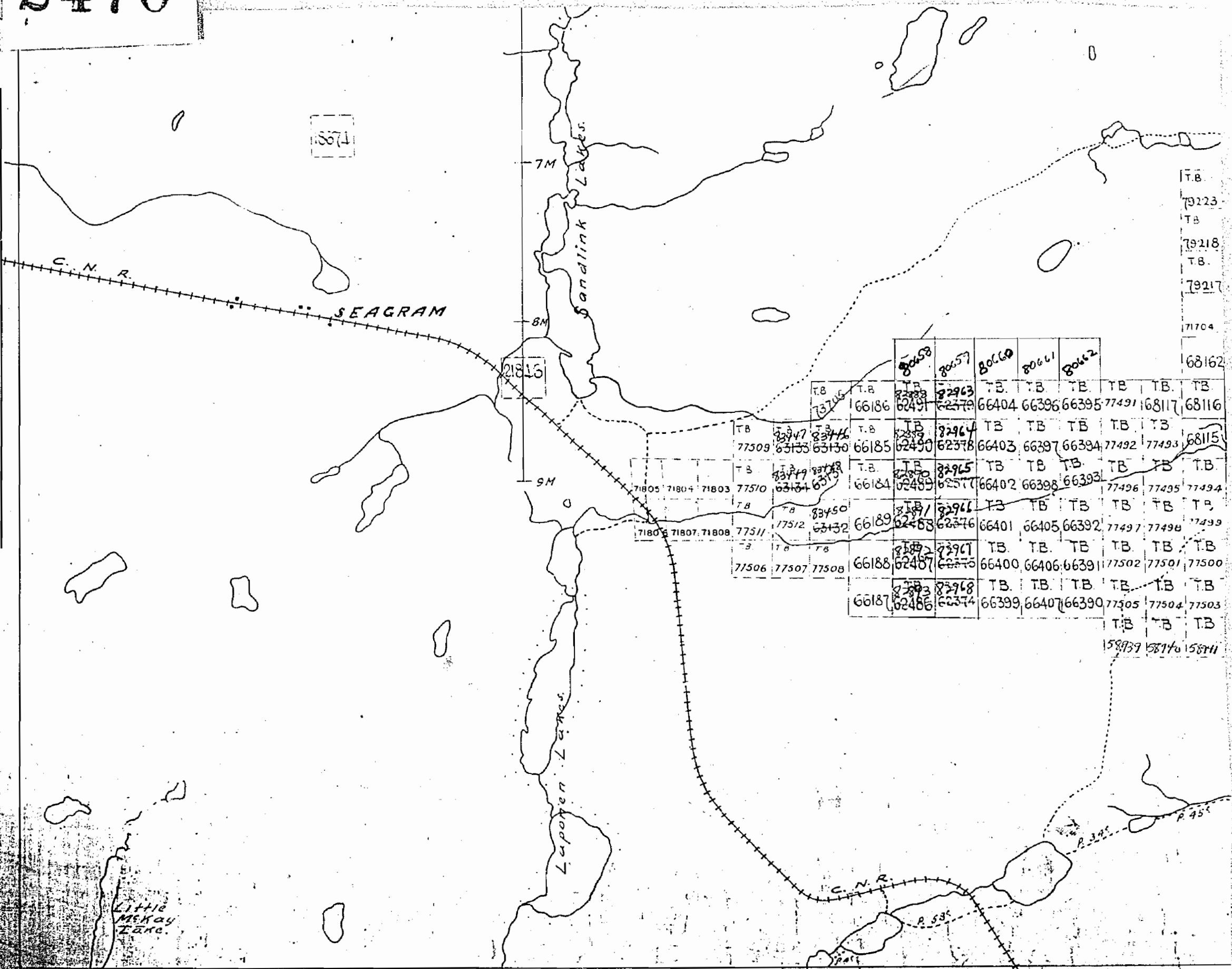
1957  
M2470

JK 229  
Rap



2470

AREA EAST OF ABBEY TWP



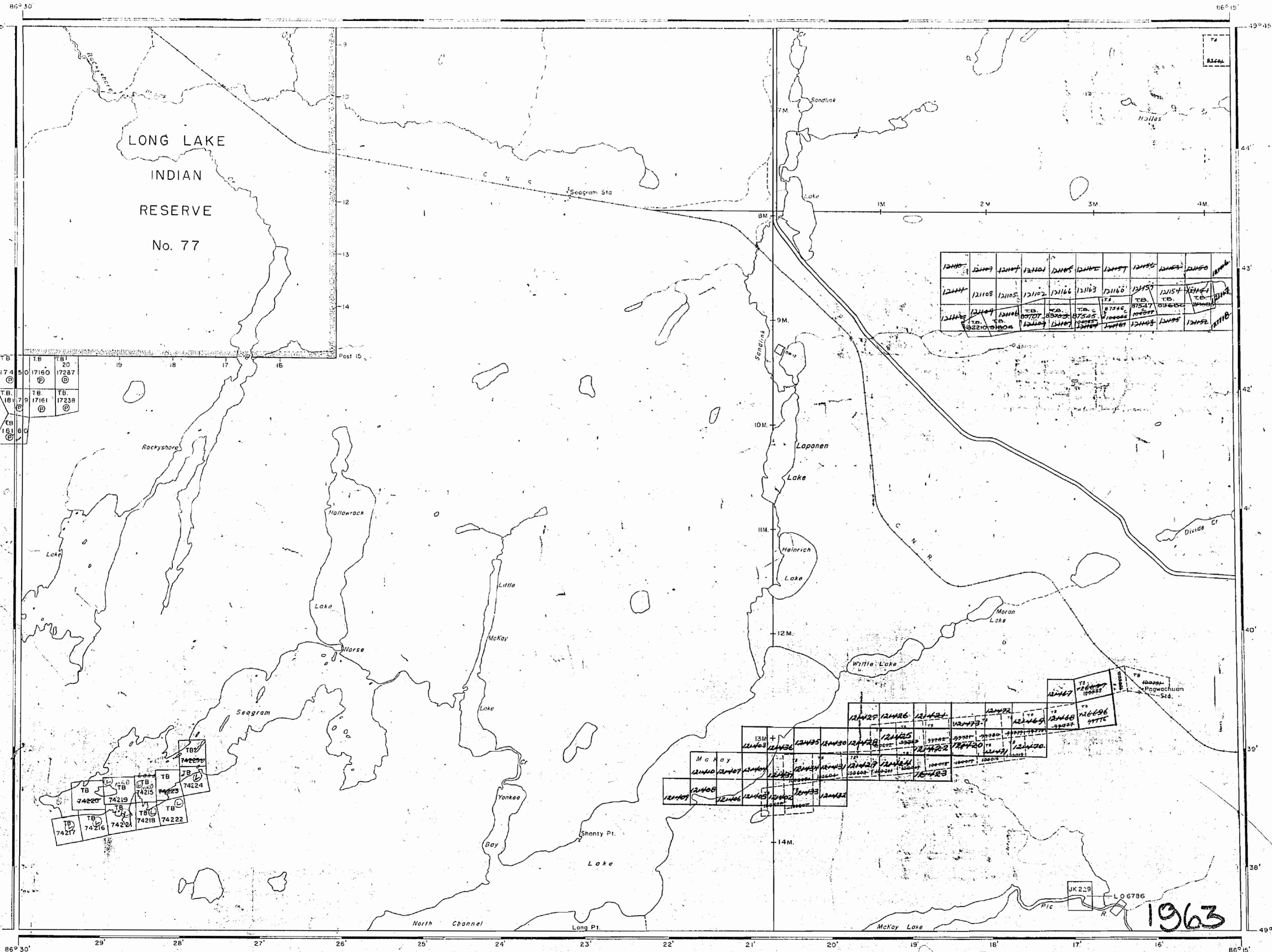
Little McKay Lake

Lapowen Lakes

LAPOWEN L. AREA  
(2470)



LAPONEN



AREA OF  
**LAPONEN LAKE**

DISTRICT OF  
THUNDER BAY

PORT ARTHUR  
MINING DIVISION

SCALE: 1-INCH 40 CHAINS

**LEGEND**

- PATENTED LAND (P)
- CROWN LAND SALE (CS)
- LEASES (L)
- LOCATED LAND (Loc)
- LICENSE OF OCCUPATION (LO)
- MINING RIGHTS ONLY (MRO)
- SURFACE RIGHTS ONLY (SRO)
- ROADS (R)
- IMPROVED ROADS (IR)
- KING'S HIGHWAYS (KH)
- RAILWAYS (R)
- POWER LINES (P)
- MARSH OR MUSKEG (M)
- MINES (M)
- CANCELLED (C)

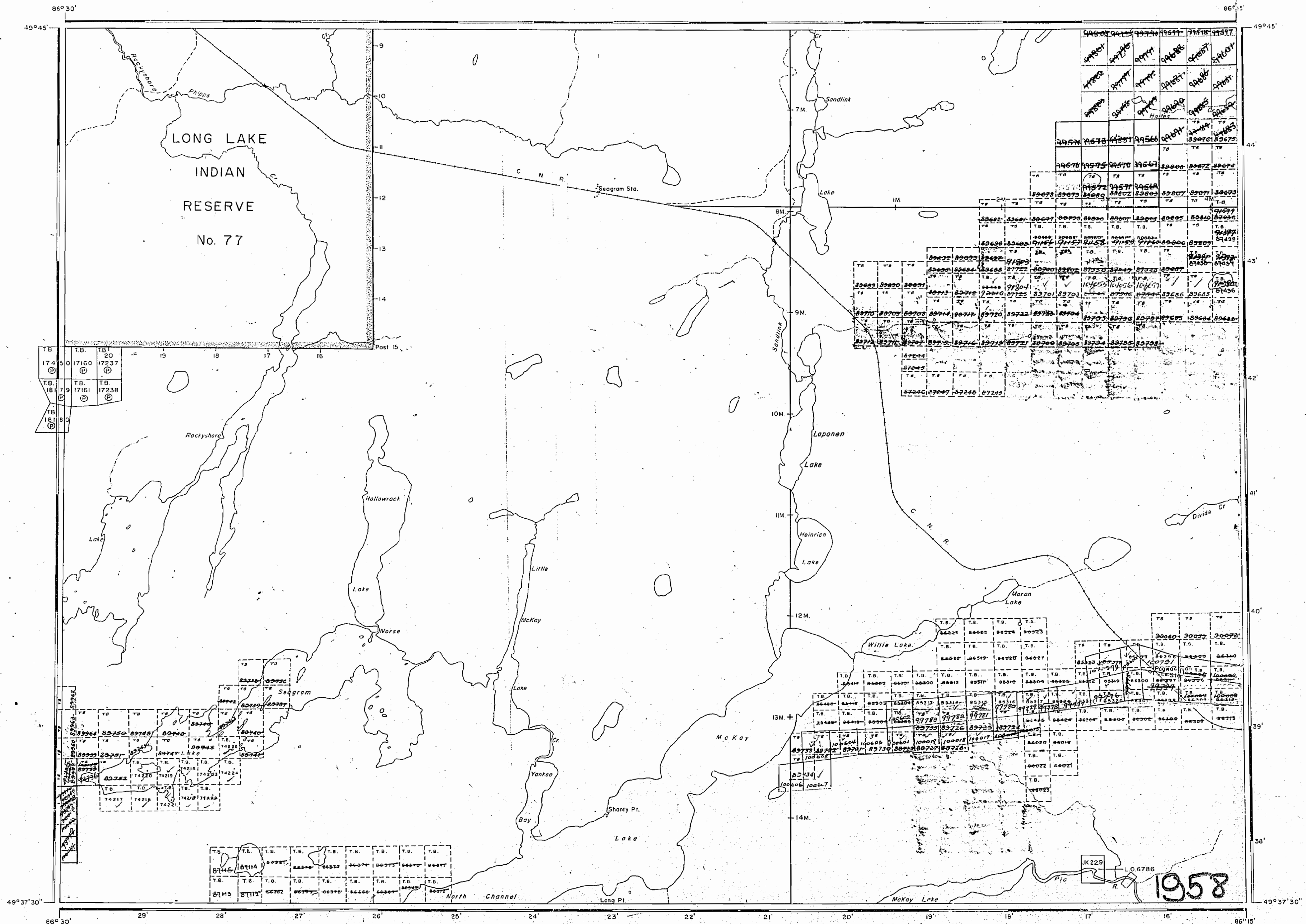
**NOTES**

400' Reserve around all Lakes & Rivers to  
Dept. of Lands & Forests.

1963

PLAN NO. M-2470

DEPARTMENT OF MINES  
- ONTARIO -



AREA OF  
**LAPONEN LAKE**  
 DISTRICT OF  
 THUNDER BAY  
 PORT ARTHUR  
 MINING DIVISION  
 SCALE: 1-INCH = 40 CHAINS

**LEGEND**

PATENTED LAND	Ⓟ
CROWN LAND SALE	C.S.
LEASES	Ⓛ
LOCATED LAND	Loc.
LICENSE OF OCCUPATION	L.O.
MINING RIGHTS ONLY	M.R.O.
SURFACE RIGHTS ONLY	S.R.O.
ROADS	—
IMPROVED ROADS	—
KING'S HIGHWAYS	—
RAILWAYS	—
POWER LINES	—
MARSH OR MUSKEG	—
MINES	ⓧ
CANCELLED	C

**NOTES**

400' Reserve around all Lakes & Rivers to Dept. of Lands & Forests.

PLAN NO. **M-2470**  
 DEPARTMENT OF MINES  
 — ONTARIO —

AREA OF  
**LAPONEN LAKE**

DISTRICT OF  
THUNDER BAY

THUNDER BAY  
MINING DIVISION

SCALE: 1-INCH = 40 CHAINS

LEGEND

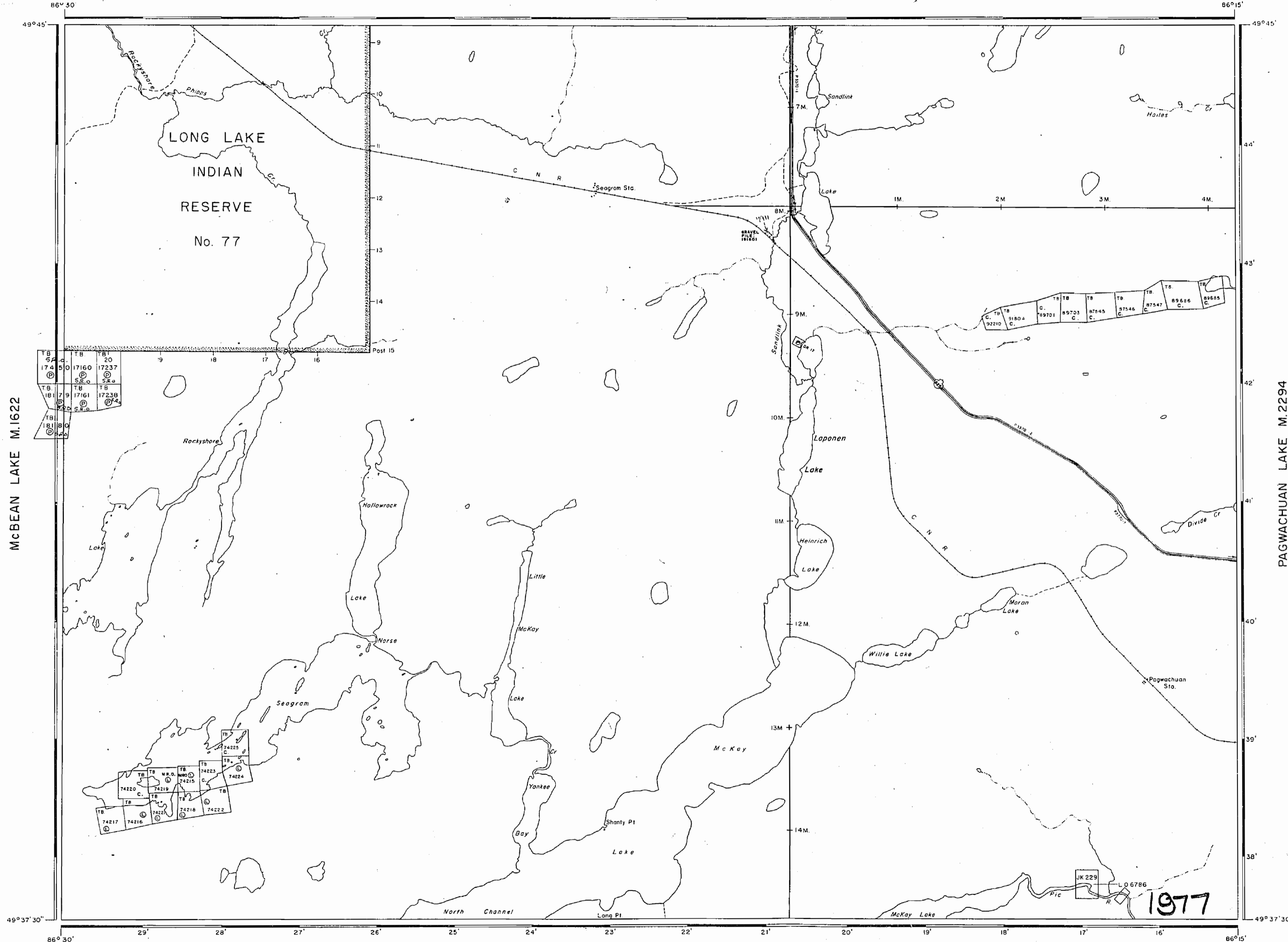
PATENTED LAND	Ⓟ
CROWN LAND SALE	C.S.
LEASES	Ⓛ
LOCATED LAND	Loc
LICENSE OF OCCUPATION	L.O.
MINING RIGHTS ONLY	M.R.O.
SURFACE RIGHTS ONLY	S.R.O.
ROADS	—
IMPROVED ROADS	—
KING'S HIGHWAYS	—
RAILWAYS	—
POWER LINES	—
MARSH OR MUSKEG	—
MINES	Ⓜ
CANCELLED	Ⓢ
PATENTED SURFACE RIGHTS ONLY	Ⓢ

NOTES

400' Surface Rights Reservation along the shores  
of all lakes and rivers.  
February 18, 1977

McBEAN LAKE M.1622

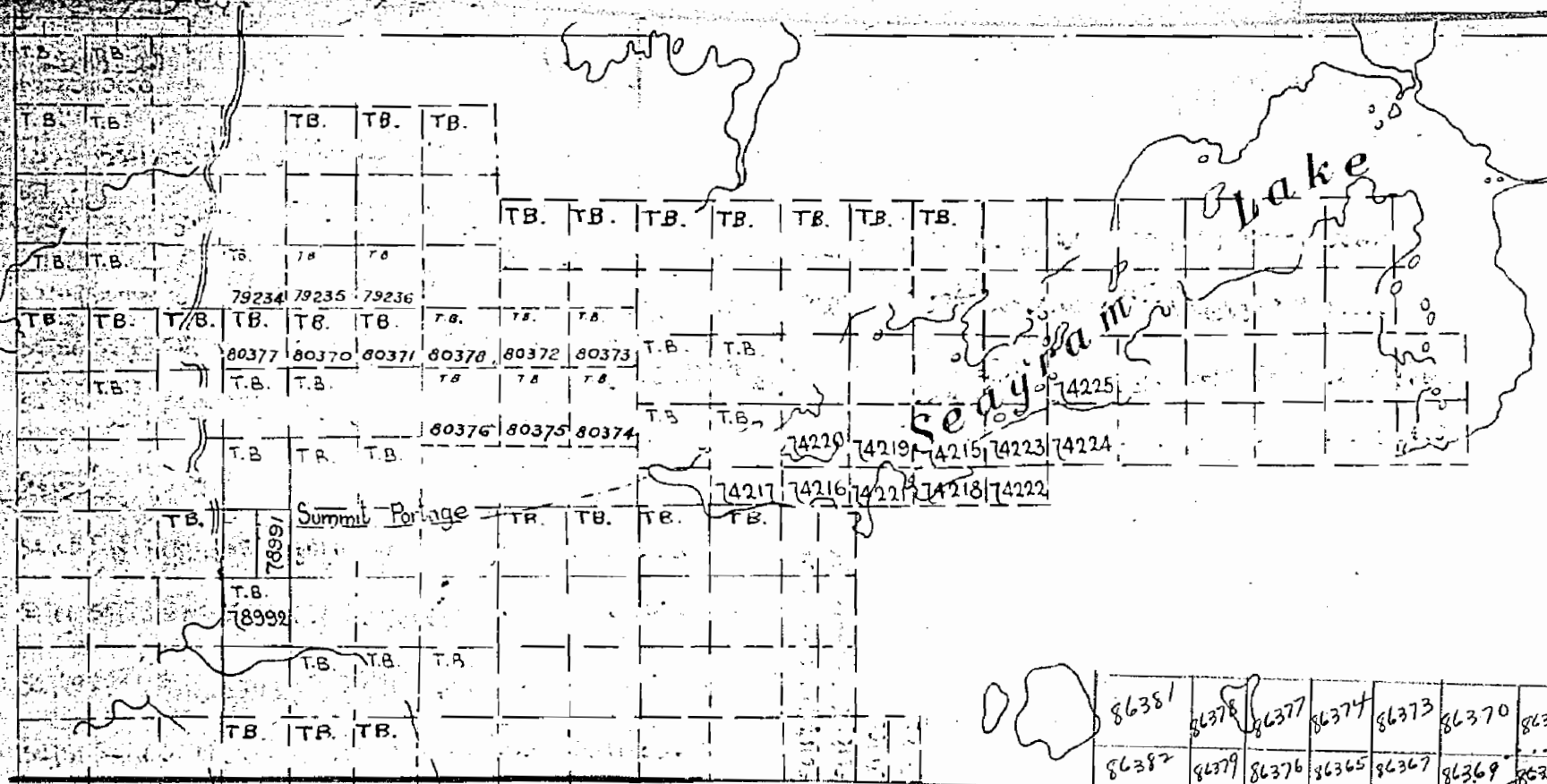
PAGWACHUAN LAKE M.2294



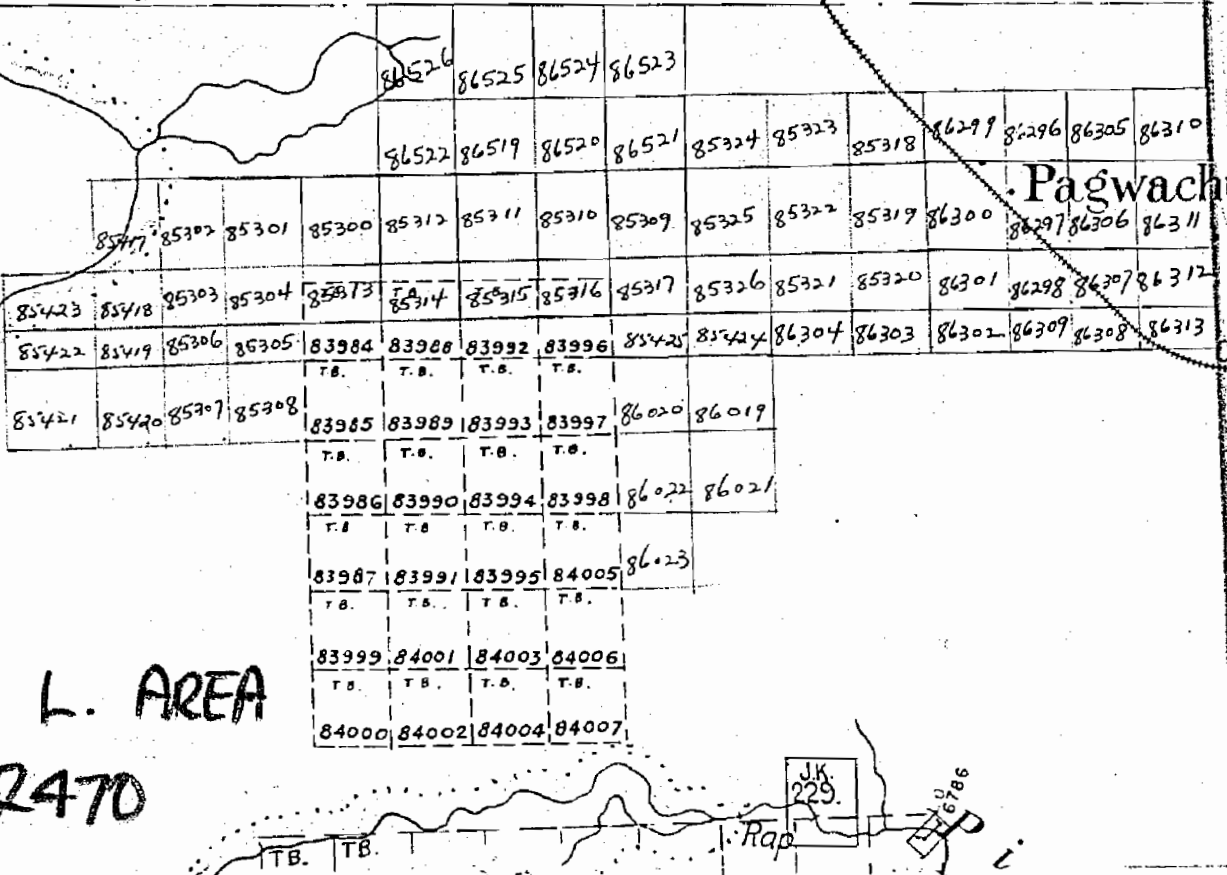
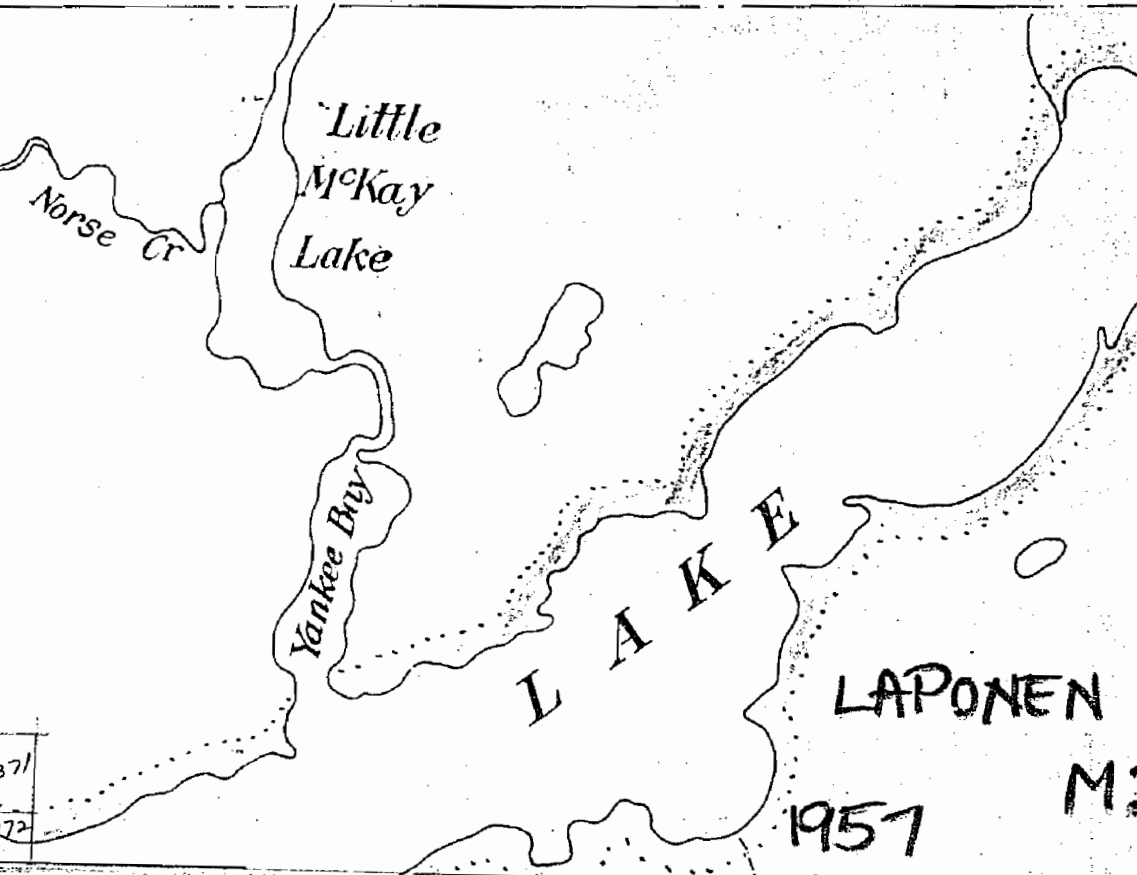
1977

2470

LITTLE MCKAY LAKE



86381	86378	86377	86374	86373	86370	86371
86382	86379	86376	86365	86367	86369	86372

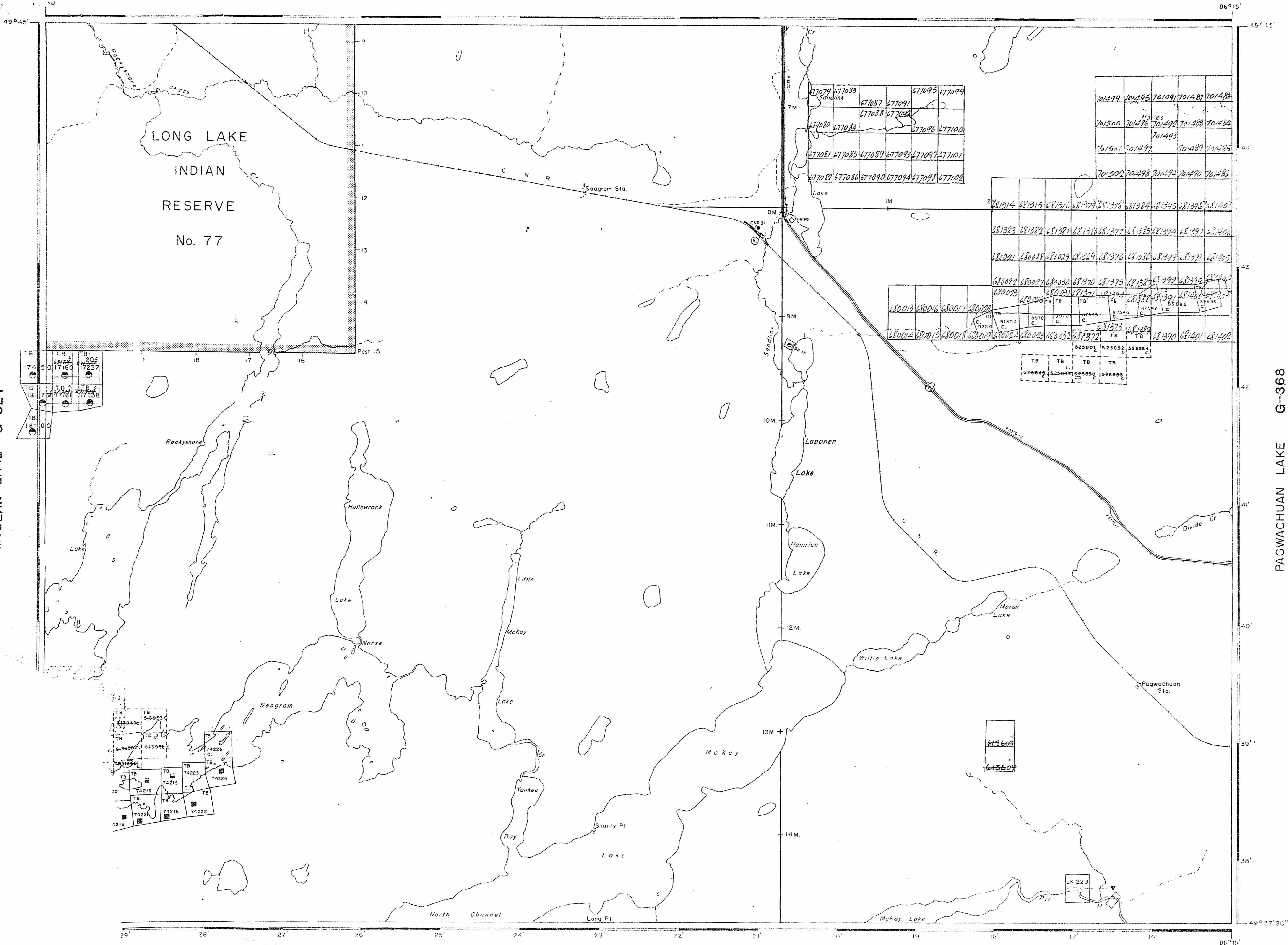


1957 M2470

JK 229

6786





SAND & GRAVEL

GRAVEL FILE 151601

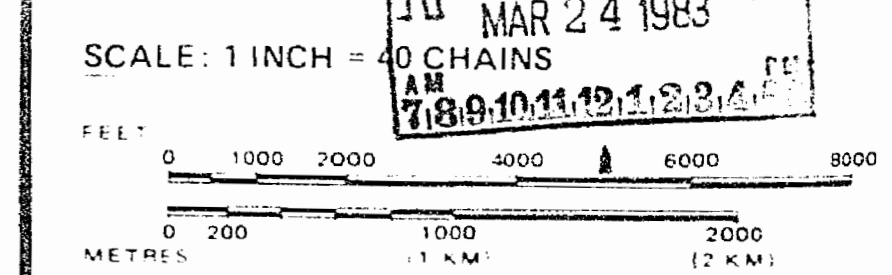
LEGEND

- HIGHWAY AND ROUTE NO.
- OTHER ROADS
- TRAILS
- SURVEYED LINES
- TOWNSHIP, BASE LINES, ETC.
- LOTS, MINING CLAIMS, PARCELS, ETC.
- UNSURVEYED LINES
- LOT LINES
- PARCEL BOUNDARY
- MINING CLAIMS, ETC.
- RAILWAY AND RIGHT OF WAY
- UTILITY LINES
- NON-PERENNIAL STREAM
- FLOODING OR FLOODING RIGHTS
- SUBDIVISION OR COMPOSITE PLAN
- RESERVATIONS
- ORIGINAL SHORELINE
- MARSH OR MUSKEG
- MINES
- TRAVERSE MONUMENT

DISPOSITION OF CROWN LANDS

TYPE OF DOCUMENT	SYMBOL
PATENT, SURFACE & MINING RIGHTS	●
" SURFACE RIGHTS ONLY	○
" MINING RIGHTS ONLY	⊙
LEASE, SURFACE & MINING RIGHTS	■
" SURFACE RIGHTS ONLY	□
" MINING RIGHTS ONLY	▣
LICENCE OF OCCUPATION	▼
ORDER-IN-COUNCIL	⊞
RESERVATION	⊚
CANCELLED	⊕
SAND & GRAVEL	⊗

NOTE: MINING RIGHTS IN THUNDER BAY AREA PRIOR TO MAY 6, 1913, VESTED IN ORIGINAL OWNERS BY THE PUBLIC LANDS ACT, R.S.O. 1912, CHAP. 380, SEC. 67, SUBSEC. 1.



AREA

# LAPONEN LAKE

M.N.R. ADMINISTRATIVE DISTRICT  
**GERALDTON**

MINING DIVISION  
**THUNDER BAY**

LAND TITLES / REGISTRY DIVISION  
**THUNDER BAY**

Ontario Ministry of Natural Resources  
Land Management Branch

PAGWACHUAN LAKE G-368

MCBEAN LAKE G-321

AREA OF  
**LAPONEN LAKE**  
 DISTRICT OF  
 THUNDER BAY  
 PORT ARTHUR  
 MINING DIVISION  
 SCALE: 1-INCH = 40 CHAINS

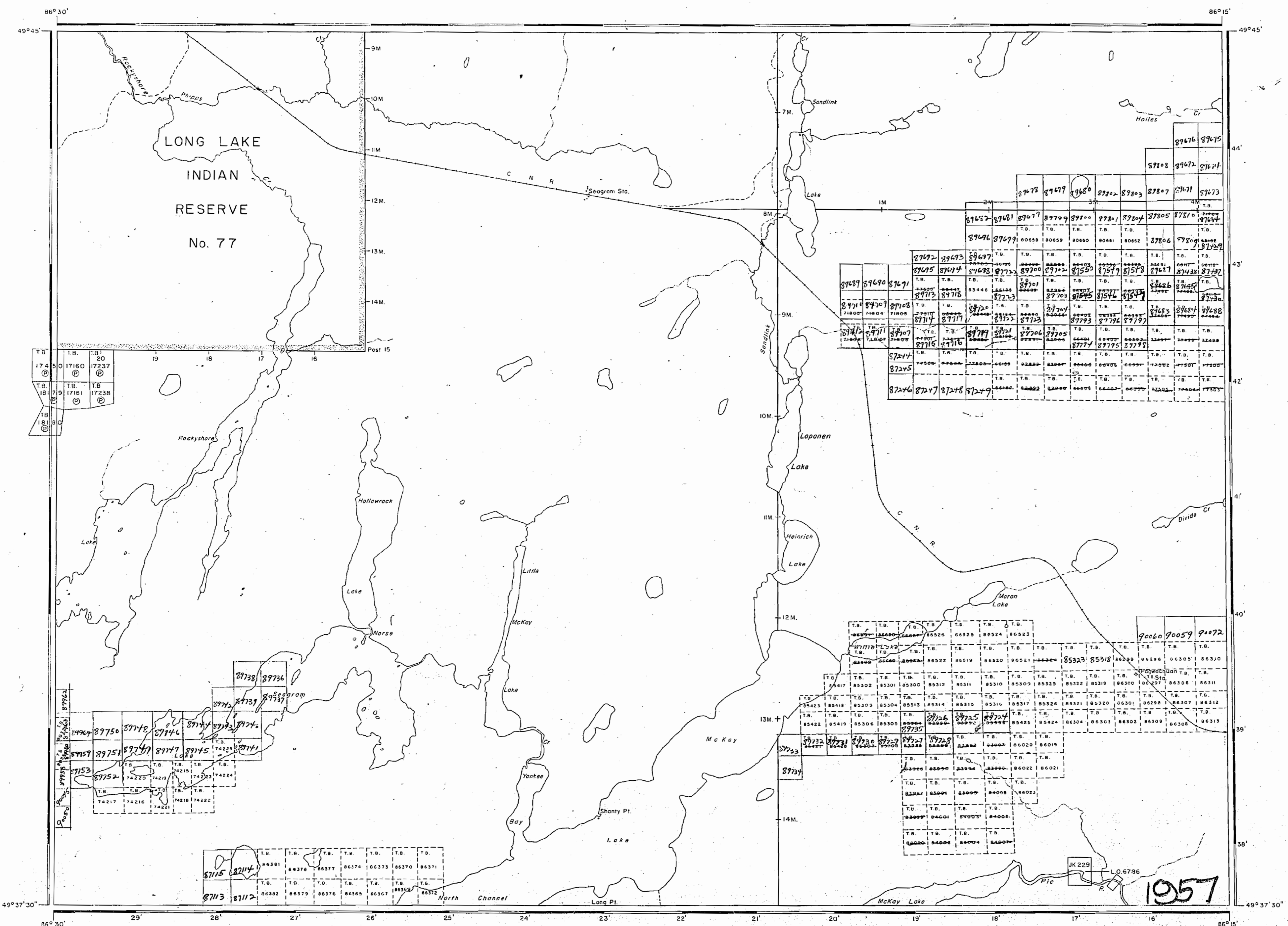
**LEGEND**

PATENTED LAND	Ⓢ
CROWN LAND SALE	C.S.
LEASES	Ⓞ
LOCATED LAND	Loc.
LICENSE OF OCCUPATION	L.O.
MINING RIGHTS ONLY	M.R.O.
SURFACE RIGHTS ONLY	S.R.O.
ROADS	—
IMPROVED ROADS	—
KING'S HIGHWAYS	—
RAILWAYS	—
POWER LINES	—
MARSH OR MUSKEG	—
MINES	ⓧ
CANCELLED	C

**NOTES**

400' Reserve around all Lakes & Rivers to Dept. of Lands & Forests.

PLAN NO. **M-2470**  
 DEPARTMENT OF MINES  
 - ONTARIO -



1957

2470

8081 W. J. YAROM

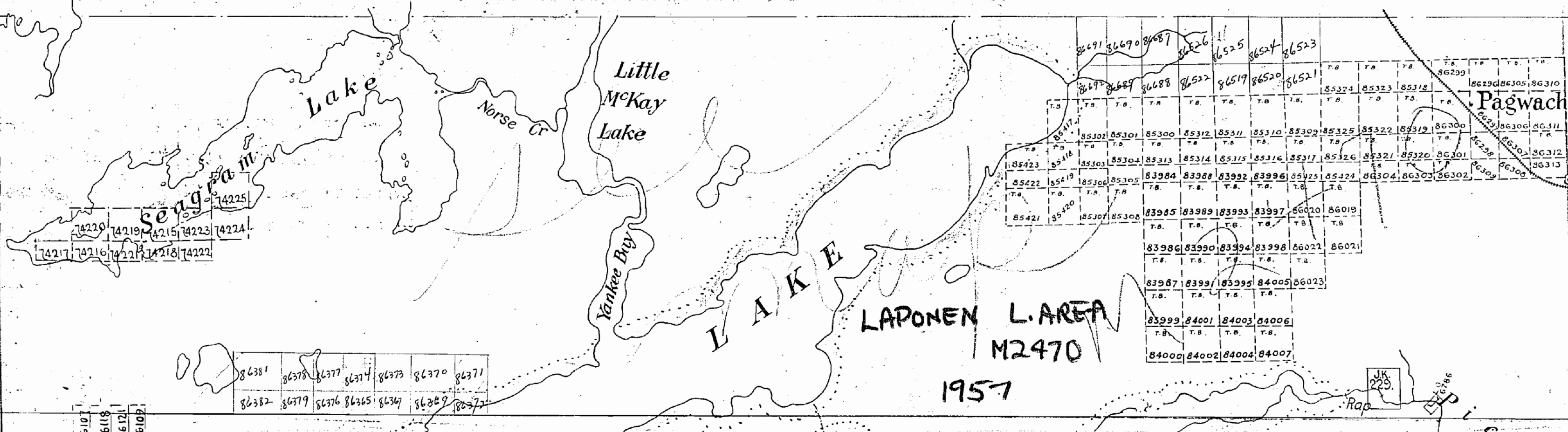
T.B.	T.B.	T.B.	T.B.	T.B.	T.B.
80374	80375	80376	80377	80378	80379

Summit Portage	
T.B.	T.B.
80380	80381

74217	74218	74219	74220	74221	74222
-------	-------	-------	-------	-------	-------

86381	86382	86378	86379	86377	86376	86375	86374	86373	86372	86371
-------	-------	-------	-------	-------	-------	-------	-------	-------	-------	-------

6107  
6118  
6121  
6102



LAPONEN L. AREA  
M2470

1957

JK 229

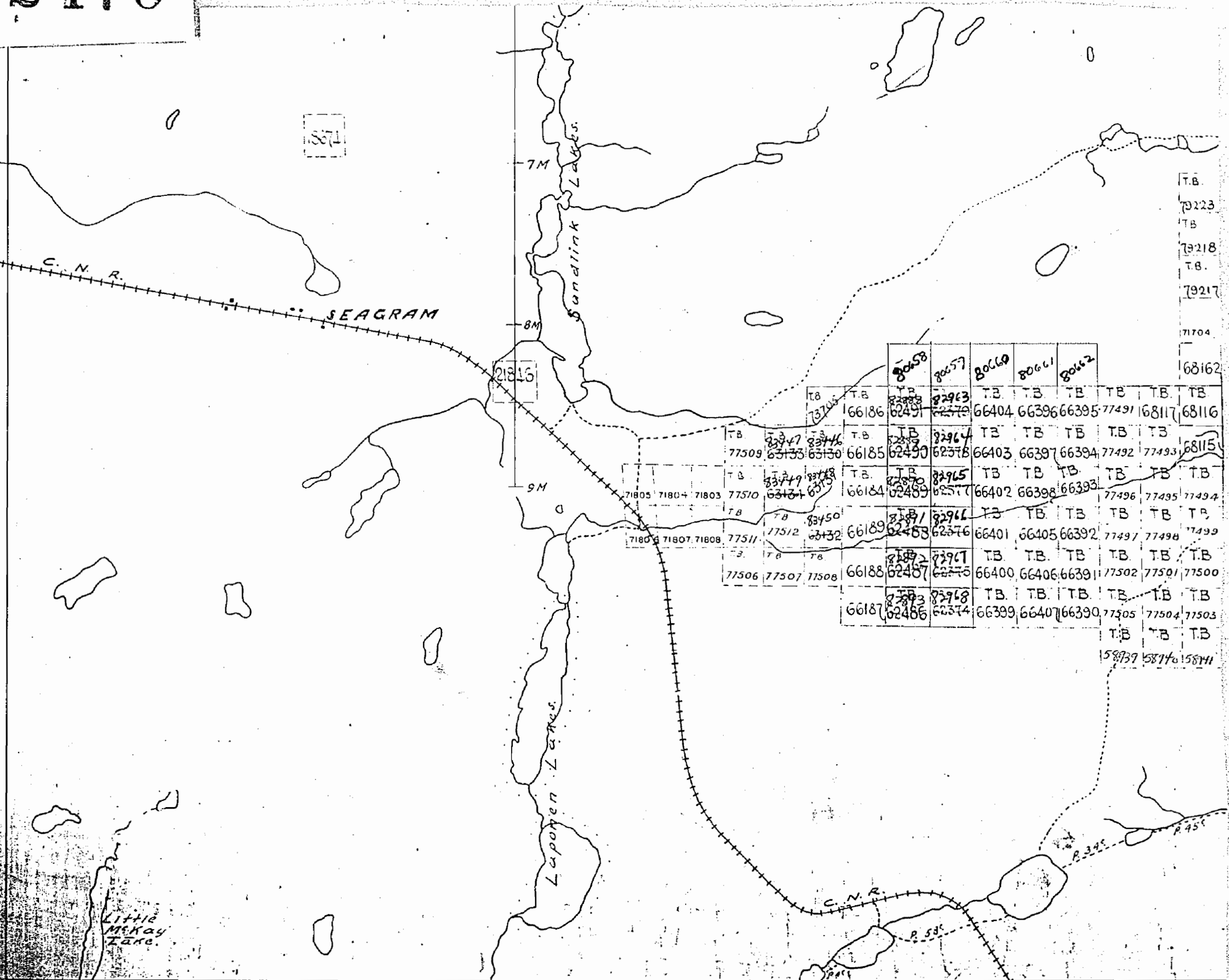
Rap

2470

AREA EAST OF ABBREY TWP.

1871

21816



Little McKay Lake.

Laponen Lakes.

Sandlink Lakes.

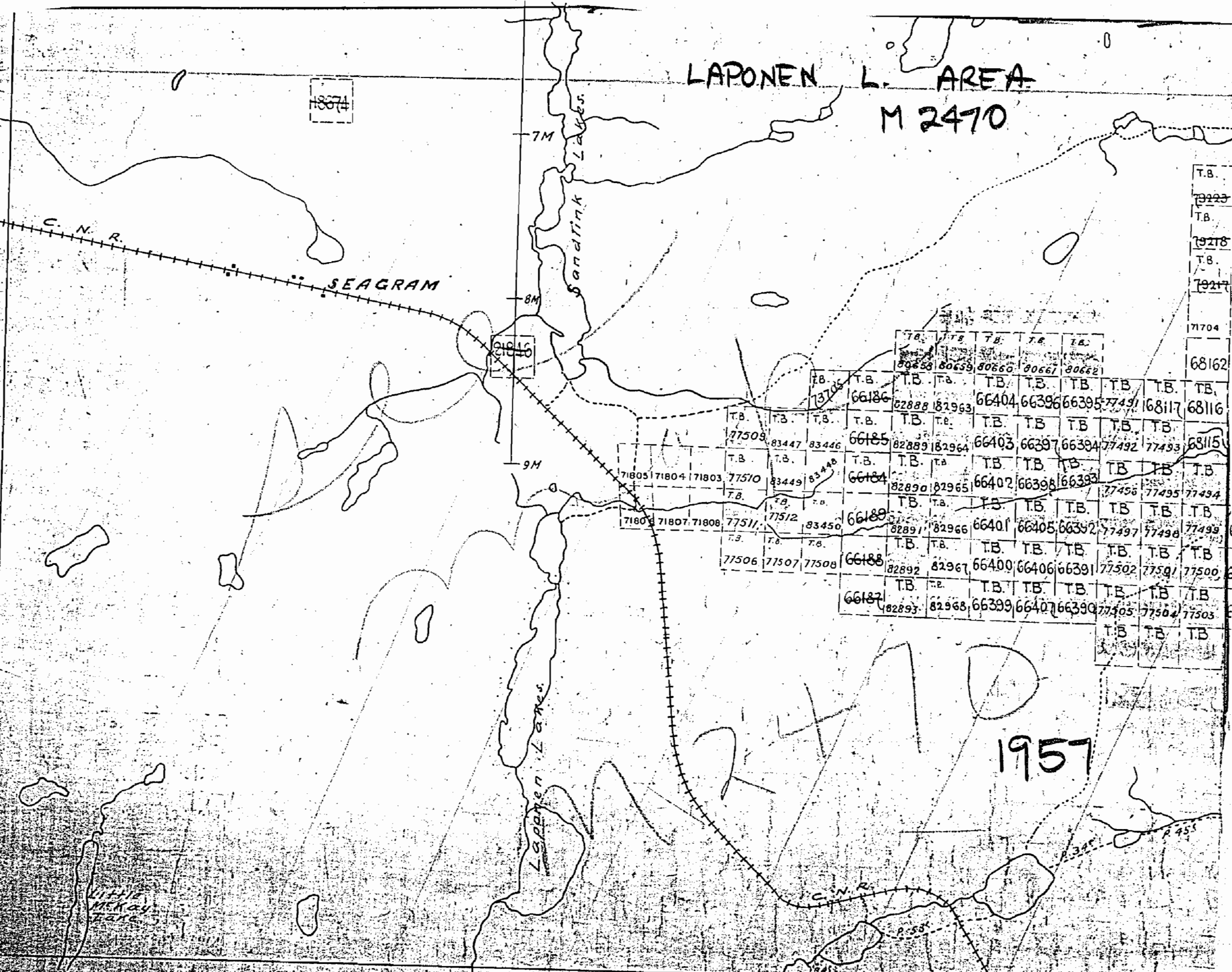
LAPONEN LAKE AREA (M2470)

... elevations in 00' wide by Dept. of L. & F.

2470

AREA EAST OF ABBREY TWP.

LAPONEN L. AREA  
M 2470



78674

7M

Sandrink Lakes

8M

SEAGRAM

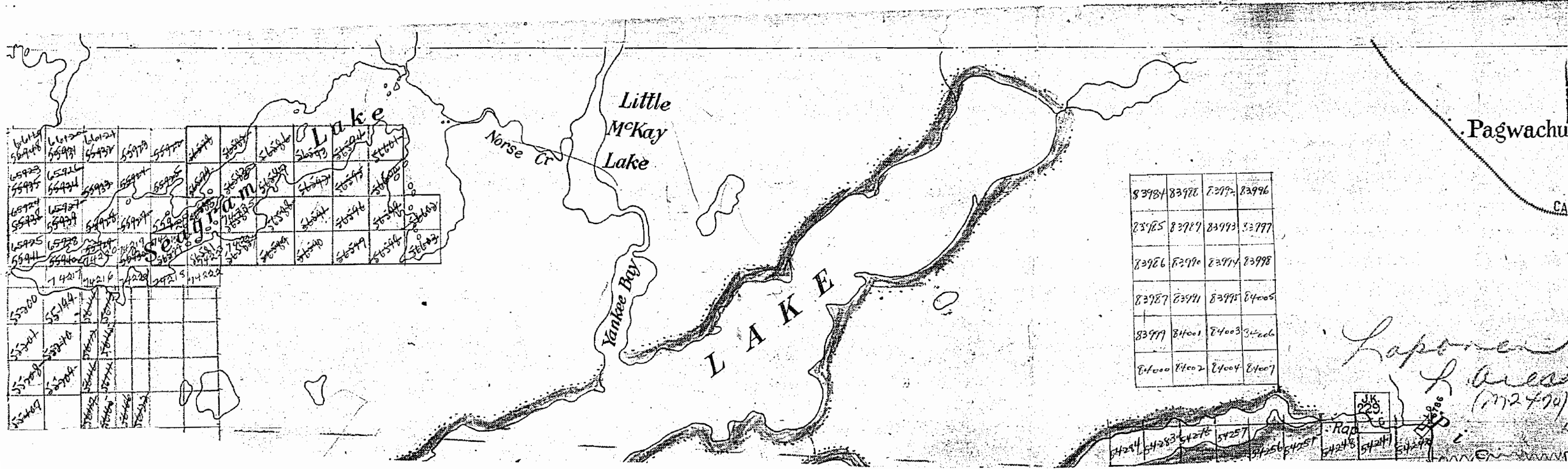
9M

Lapona Lakes

Little McKay Lake

1957

	T.B.	T.B.	T.B.	T.B.	T.B.						
											T.B.
											79223
											T.B.
											79278
											T.B.
											79217
											71704
											68162
T.B.	T.B.	T.B.	T.B.	T.B.	T.B.	T.B.	T.B.	T.B.	T.B.	T.B.	T.B.
66186	62888	182963	66404	66396	66395	77491	68117	68116			
	T.B.	T.B.	T.B.	T.B.	T.B.	T.B.	T.B.	T.B.	T.B.	T.B.	T.B.
77508	83447	83446	66185	82889	182964	66403	66397	66394	77492	77493	68115
T.B.	T.B.	T.B.	T.B.	T.B.	T.B.	T.B.	T.B.	T.B.	T.B.	T.B.	T.B.
71805	71804	71803	77570	83449	83448	66184	82890	82965	66402	66398	66393
	T.B.	T.B.	T.B.	T.B.	T.B.	T.B.	T.B.	T.B.	T.B.	T.B.	T.B.
71806	71807	71808	77511	77512	83450	66189	82891	82966	66401	66405	66392
	T.B.	T.B.	T.B.	T.B.	T.B.	T.B.	T.B.	T.B.	T.B.	T.B.	T.B.
77506	77507	77508	66188	82892	82967	66400	66406	66391	77502	77501	77500
	T.B.	T.B.	T.B.	T.B.	T.B.	T.B.	T.B.	T.B.	T.B.	T.B.	T.B.
66187	82893	82968	66399	66407	66390	77505	77504	77503			
	T.B.	T.B.	T.B.	T.B.	T.B.	T.B.	T.B.	T.B.	T.B.	T.B.	T.B.



66114	66120	66124	66128	66132	66136	66140	66144	66148	66152
55923	55927	55931	55935	55939	55943	55947	55951	55955	55959
65924	65928	65932	65936	65940	65944	65948	65952	65956	65960
65925	65929	65933	65937	65941	65945	65949	65953	65957	65961
65941	65945	65949	65953	65957	65961	65965	65969	65973	65977
55300	55304	55308	55312	55316	55320	55324	55328	55332	55336
55340	55344	55348	55352	55356	55360	55364	55368	55372	55376
55380	55384	55388	55392	55396	55400	55404	55408	55412	55416
55420	55424	55428	55432	55436	55440	55444	55448	55452	55456

83984	83988	83992	83996
83985	83989	83993	83997
83986	83990	83994	83998
83987	83991	83995	84000
83999	84001	84003	84006
84000	84002	84004	84007

*Lap...  
H. Bull  
(1772790)*

54224	54228	54232	54236	54240	54244	54248	54252	54256	54260
54254	54258	54262	54266	54270	54274	54278	54282	54286	54290

AREA OF  
**LAPONEN LAKE**

DISTRICT OF  
THUNDER BAY

PORT ARTHUR  
MINING DIVISION

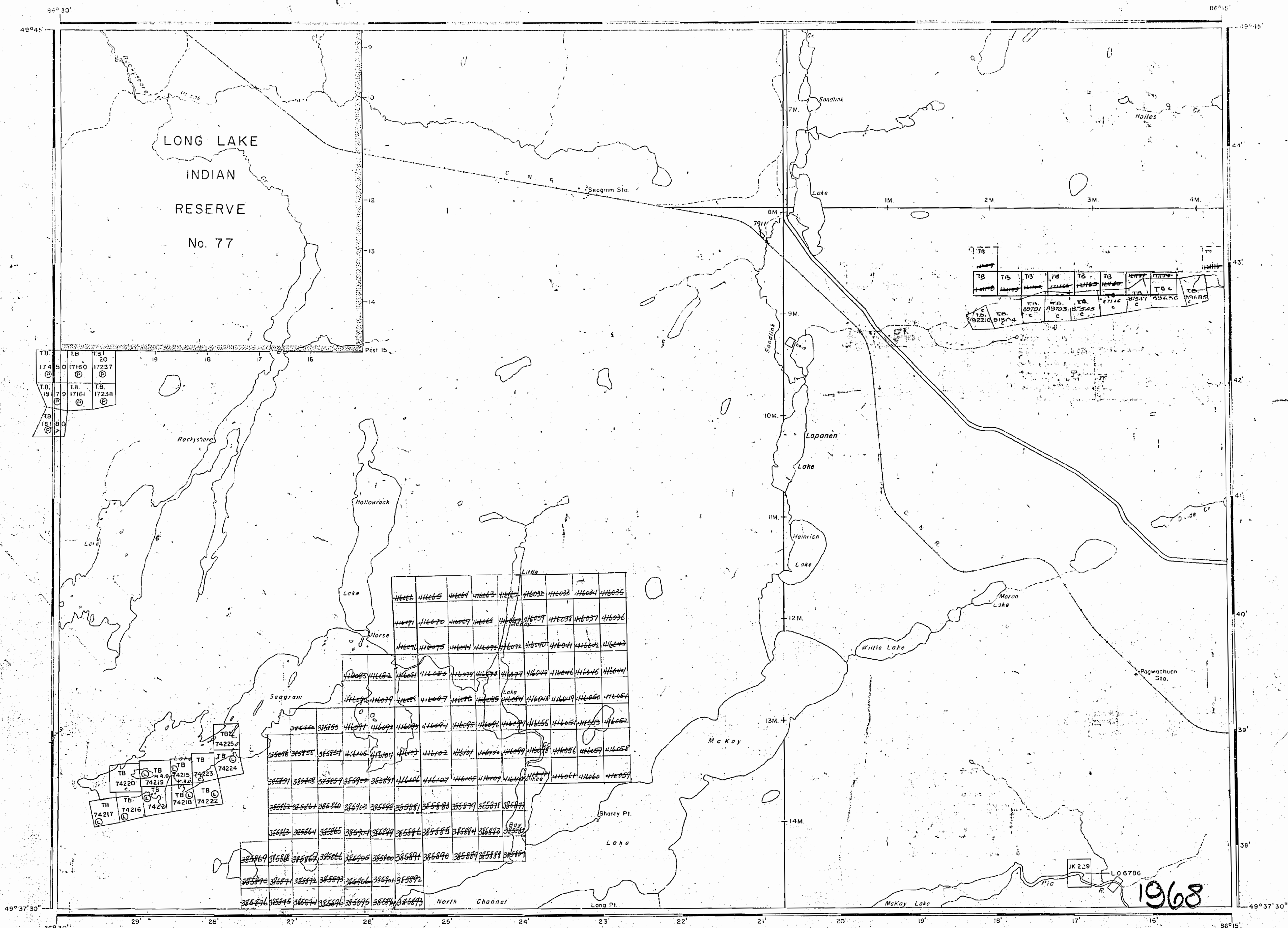
SCALE: 1-INCH = 40 CHAINS

LEGEND

- PATENTED LAND Ⓟ
- CROWN LAND SALE C.S.
- LEASES Ⓞ
- LOCATED LAND Loc.
- LICENSE OF OCCUPATION L.O.
- MINING RIGHTS ONLY M.R.O.
- SURFACE RIGHTS ONLY S.R.O.
- ROADS —
- IMPROVED ROADS —
- KING'S HIGHWAYS —
- RAILWAYS —
- POWER LINES —
- MARSH OR MUSKEG —
- MINES —
- CANCELLED —

NOTES

400' Reserve around all Lakes & Rivers to  
Dept. of Lands & Forests.

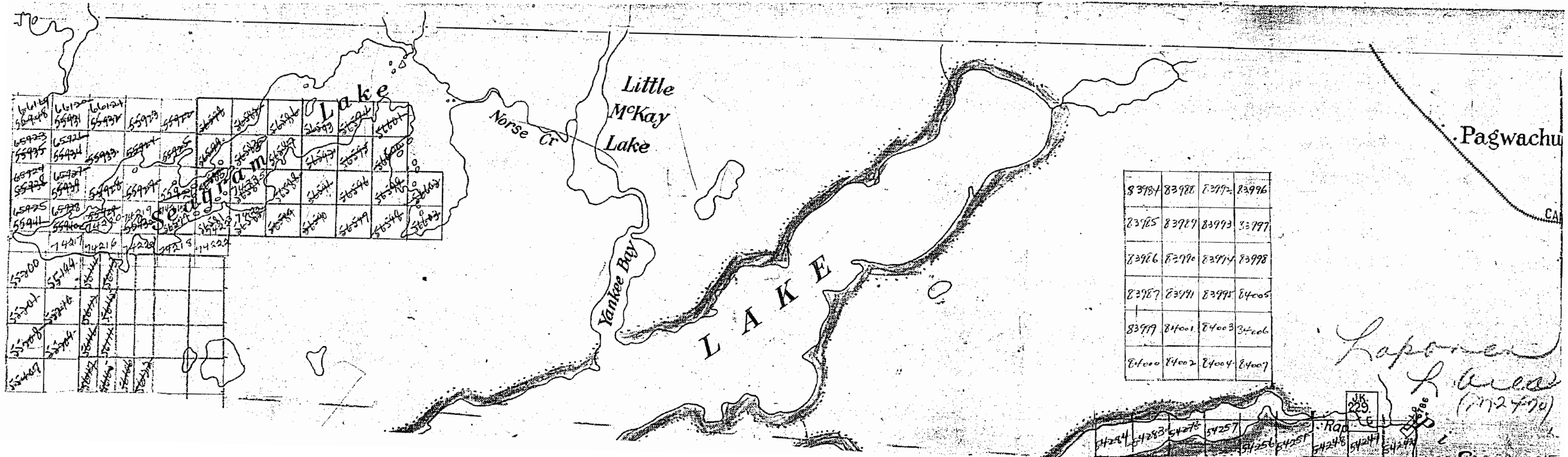


1968

**GER.**  
PLAN NO **M-2470**

DEPARTMENT OF MINES  
— ONTARIO —

2470



661169	661201	661224	65973	65977	65981	65985	65989	65993	65997
65923	65927	65931	65935	65939	65943	65947	65951	65955	65959
65924	65928	65932	65936	65940	65944	65948	65952	65956	65960
65925	65929	65933	65937	65941	65945	65949	65953	65957	65961
65926	65930	65934	65938	65942	65946	65950	65954	65958	65962
74217	74216	74220	74219	74223	74222	74226	74225	74229	74228
55200	55204	55208	55212	55216	55220	55224	55228	55232	55236
55201	55205	55209	55213	55217	55221	55225	55229	55233	55237
55202	55206	55210	55214	55218	55222	55226	55230	55234	55238
55203	55207	55211	55215	55219	55223	55227	55231	55235	55239
55204	55208	55212	55216	55220	55224	55228	55232	55236	55240
55205	55209	55213	55217	55221	55225	55229	55233	55237	55241
55206	55210	55214	55218	55222	55226	55230	55234	55238	55242
55207	55211	55215	55219	55223	55227	55231	55235	55239	55243

83984	83988	83992	83996
83985	83989	83993	83997
83986	83990	83994	83998
83987	83991	83995	84005
83999	84001	84003	84006
84000	84002	84004	84007

*Lapora*  
*L. Ulla*  
 (172770)  
 JK 229  
 Rap  
 54248  
 54249  
 54250  
 54251  
 54252  
 54253  
 54254  
 54255  
 54256  
 54257