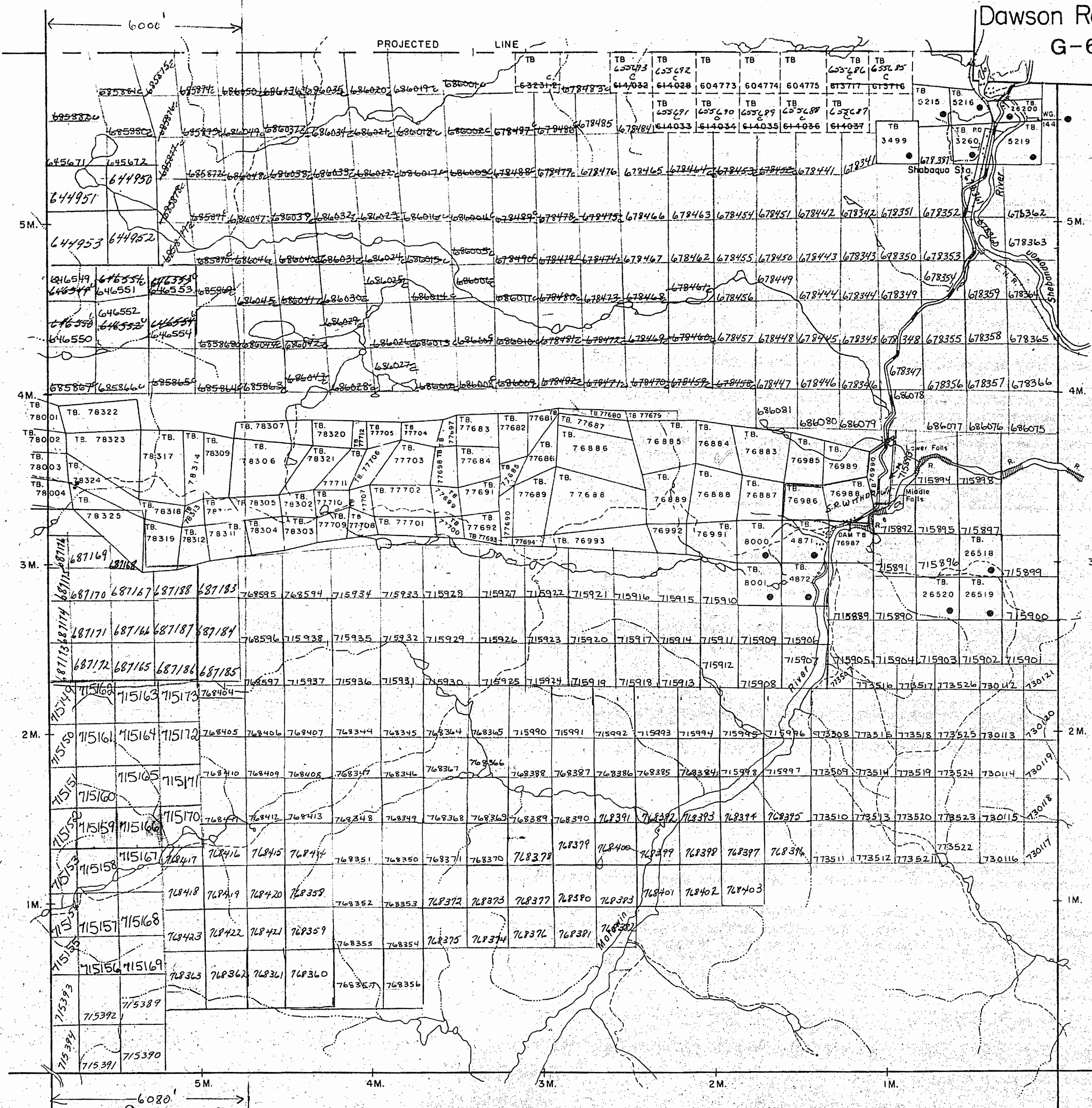


REFERENCES

Blackwell Twp. - G-644



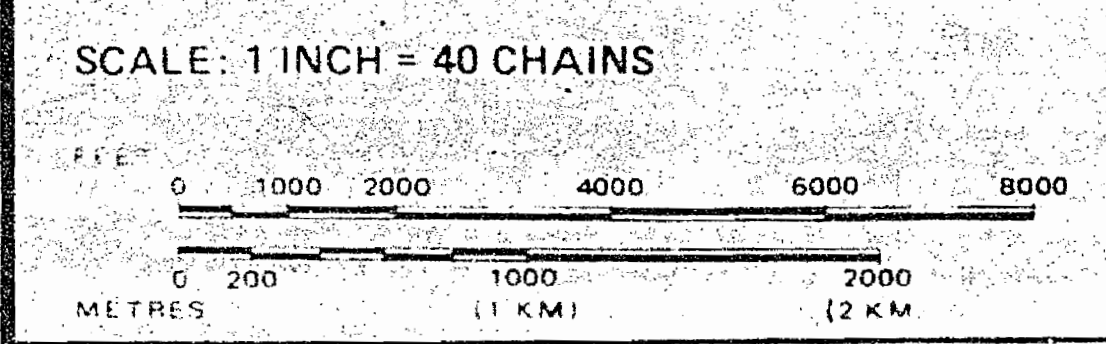
REFERENCES

LEGEND

- HIGHWAY AND ROUTE No.
- OTHER ROADS
- TRAILS
- SURVEYED LINES
- TOWNSHIPS, BASE LINES, ETC.
- LOTS, MINING CLAIMS, PARCELS, ETC.
- UNSURVEYED LINES
- LOT LINES
- PARCEL BOUNDARY
- MINING CLAIMS ETC.
- RAILWAY AND RIGHTS OF WAY
- UTILITY LINES
- NON-PERENNIAL STREAM
- FLOODING OR FLOODING RIGHTS
- SUBDIVISION OR COMPOSITE PLAN
- RESERVATIONS
- ORIGINAL SHORELINE
- MARSH OR MUSKEG
- MINES
- TRAVERSE MONUMENT

DISPOSITION OF CROWN LANDS

- | TYPE OF DOCUMENT | SYMBOL |
|---------------------------------|--------|
| PATENT, SURFACE & MINING RIGHTS | |
| SURFACE RIGHTS ONLY | |
| MINING RIGHTS ONLY | |
| LEASE, SURFACE & MINING RIGHTS | |
| SURFACE RIGHTS ONLY | |
| MINING RIGHTS ONLY | |
| LICENCE OF OCCUPATION | |
| ORDER-IN-COUNCIL | |
| RESERVATION | |
| CANCELLED | |
| SAND & GRAVEL | |
- THUNDER BAY RECEIVED**
MAY 22 1984
AM 7:39 10:11 12:1 2:3 4:15 PM
- *See Laurie Twp. Landroll S.R. with...
NOTE: MINING RIGHTS IN PARCELS PATENTED PRIOR TO MAY 6, 1913, VESTED IN ORIGINAL PATENTEE BY THE PUBLIC LANDS ACT, R.S.O. 1970, CHAP. 380, SEC. 63, SUBSEC. 1



TOWNSHIP
LAURIE TWP.

M.N.R. ADMINISTRATIVE DISTRICT
THUNDER BAY

MINING DIVISION
THUNDER BAY

LAND TITLES / REGISTRY DIVISION
THUNDER BAY

Ministry of Land Management
Natural Resources Branch
Ontario
June 9, 1982

Date MARCH 1982 Number
G-669

Duckworth Twp. - G-638

Horne Twp. - G-664

Sackville Twp. - G-

1792

PLAN OF LAURIE TWP.

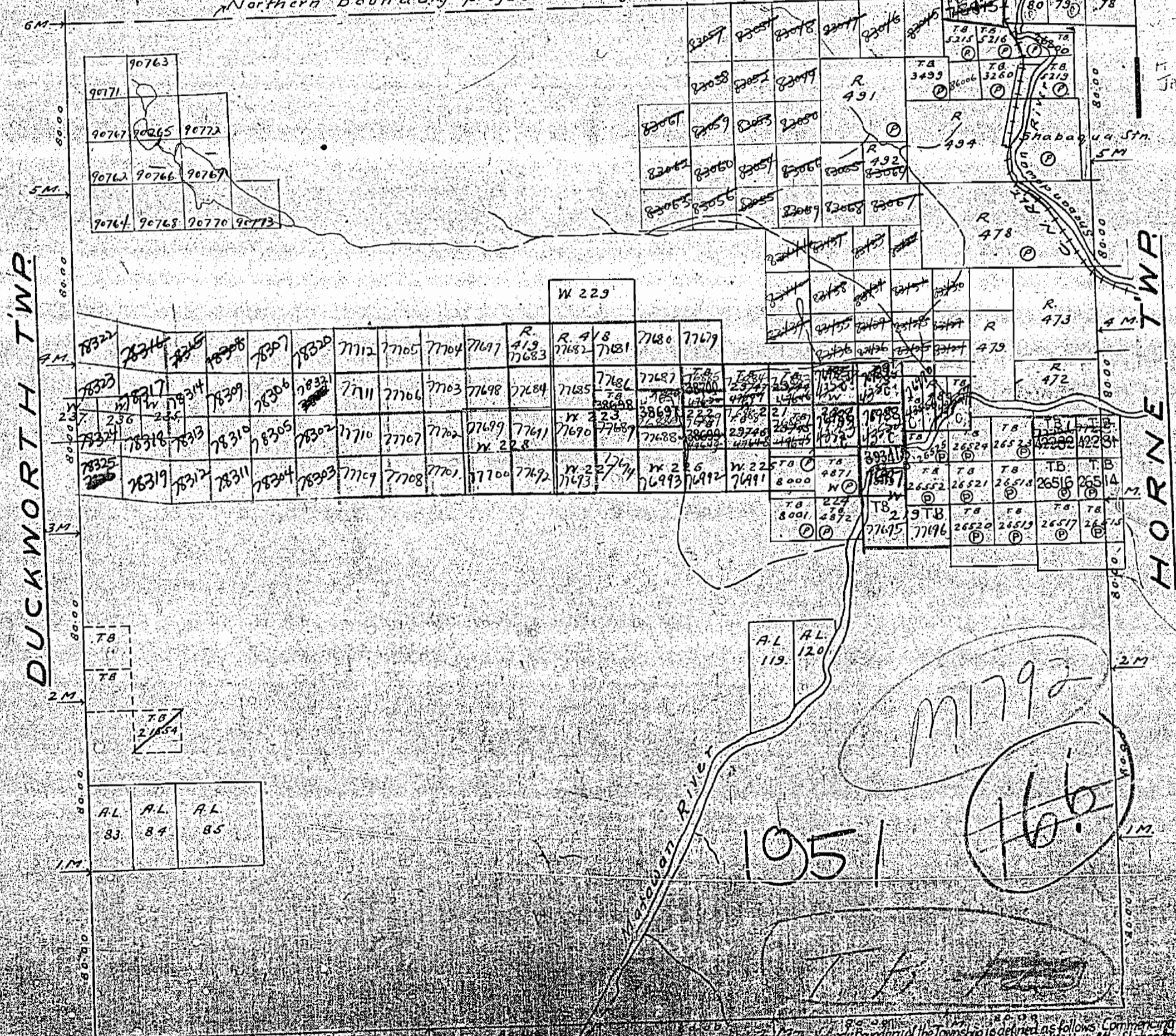
PORT ARTHUR MINING DIVISION. DISTRICT OF THUNDER BAY.

Scale, 40 chains to an inch.

BLACKWELL TWP.



Northern boundary projected only. Not from survey.



DUCKWORTH TWP

HORNE TWP

Shepodyan River

SACKVILLE TWP

The boundary of the Township is defined as follows: Commencing at the intersection of the West boundary with the centre line of the Shepodyan River thence continuing in a southeasterly direction along the centre line of the River to the intersection of the West boundary of the Township of Horne thence along the West boundary of the Township of Horne to the intersection of the West boundary of the Township of Horne with the centre line of the Shepodyan River.

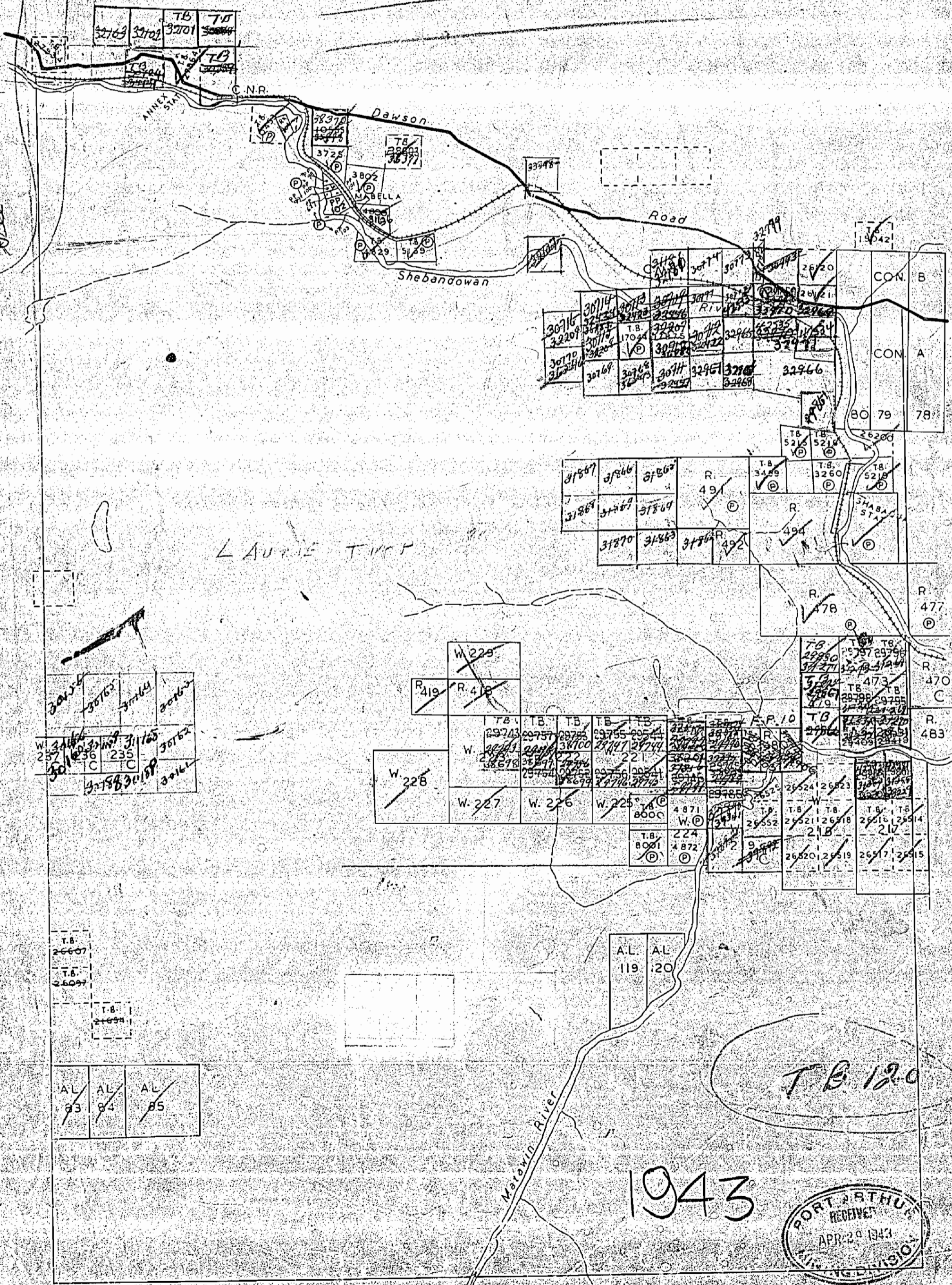
1792

HUBBIE WILSON LAURIE

PORT ARTHUR MINING DIVISION
DISTRICT OF THUNDER BAY
Scale 40 Chains 1 Inch

See Shebandowan Map # 67A

BLACKWELL TWP



HORNE

SACKVILLE

1792

PLAN OF LAURIE TWP.

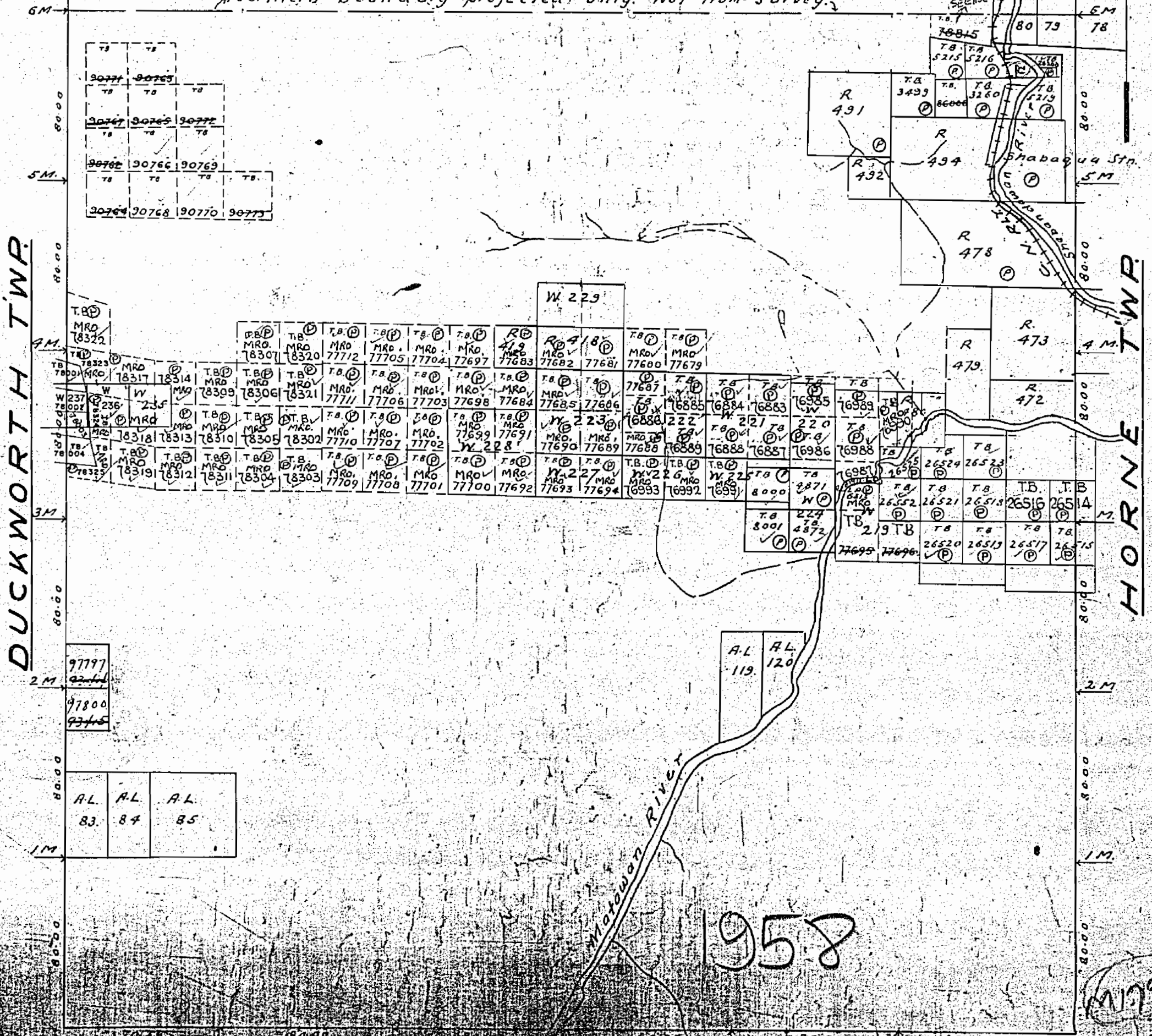
PORT ARTHUR MINING DIVISION.
DISTRICT OF THUNDER BAY.

Scale, 40 chains to an inch.

BLACKWELL TWP.



Northern boundary projected only. Not from survey.



The Northern Boundary of the Township is defined as follows. Commencing at the intersection of the West boundary with the centre line of the Shepandwan River, thence curving in a southeasterly direction along the centre line of the River to the intersection of the West limit of the Dawson Road lots to the intersection of the Eastern Boundary of the Township of Horne, thence in a line of Hydro Electric Power Commission Plan 800-1000-1.

1792

PLAN OF LAURIE TWP.

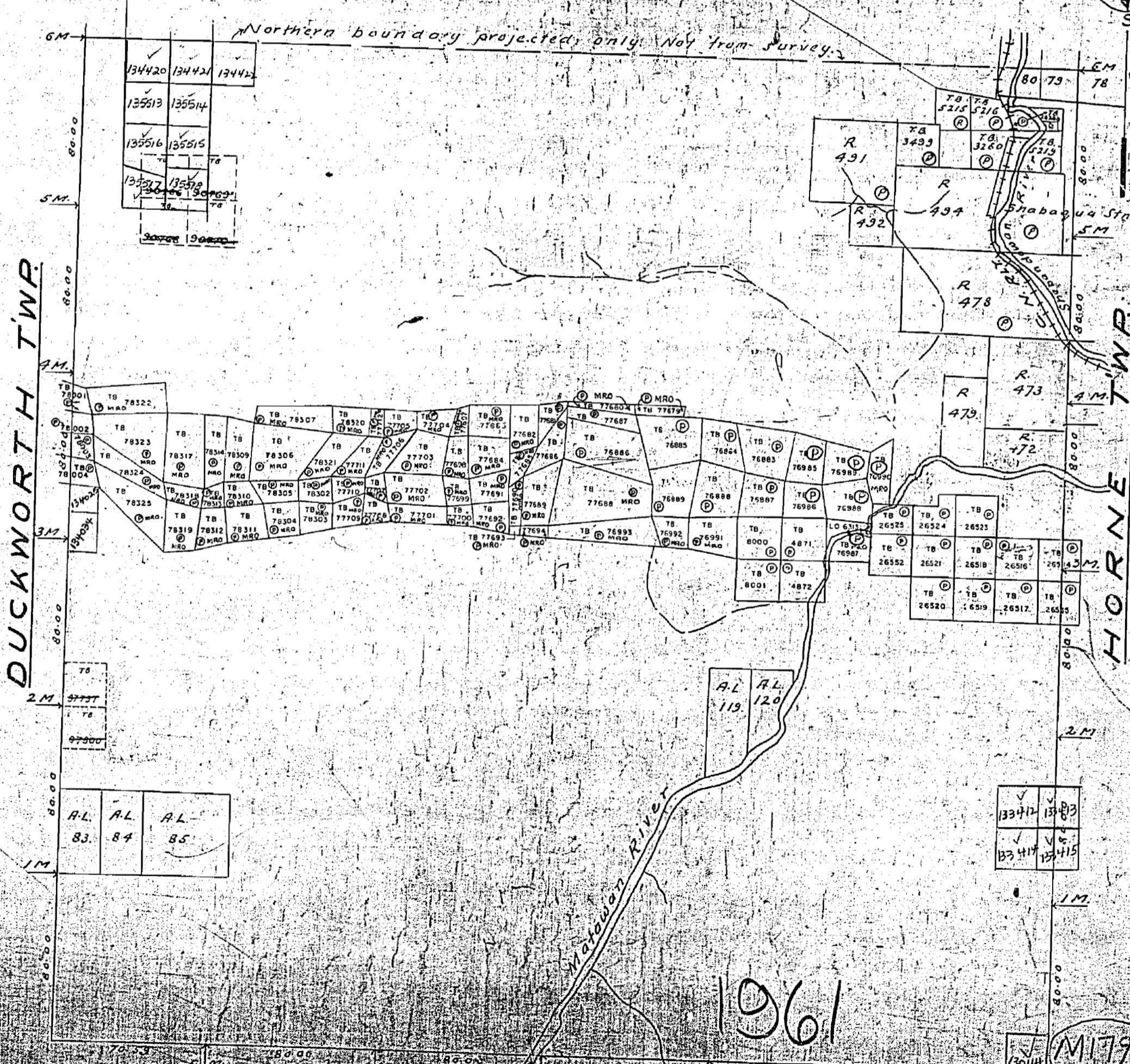
PORT ARTHUR MINING DIVISION DISTRICT OF THUNDER BAY.

Scale, 40 chains to an inch.

BLACKWELL TWP.



Northern boundary projected only. Not from survey.



DUCKWORTH TWP.

HORNE TWP.

SACKVILLE TWP.

1961

✓	133412	✓	133413
✓	133414	✓	133415

130144 M1792

The Northern Boundary of the Township is defined as follows. Commencing at the intersection of the West boundary with the centre line of the Chequamegon River, thence continuing in a southeasterly direction along the centre line of the River to the intersection of the westerly limit of the Dawson Road lots, thence in a southeasterly direction to the intersection of the westerly boundary of the Township of Horne, thence in a southeasterly direction to the intersection of the westerly boundary of the Township of Horne.

Transmission line of Hydro Electric Power Commission Plan 300-1000-L

1792

Blackwell Twp. - (M.1658)

Dawson Road Lots (M.1692)

THE TOWNSHIP OF

LAURIE

DISTRICT OF THUNDER BAY

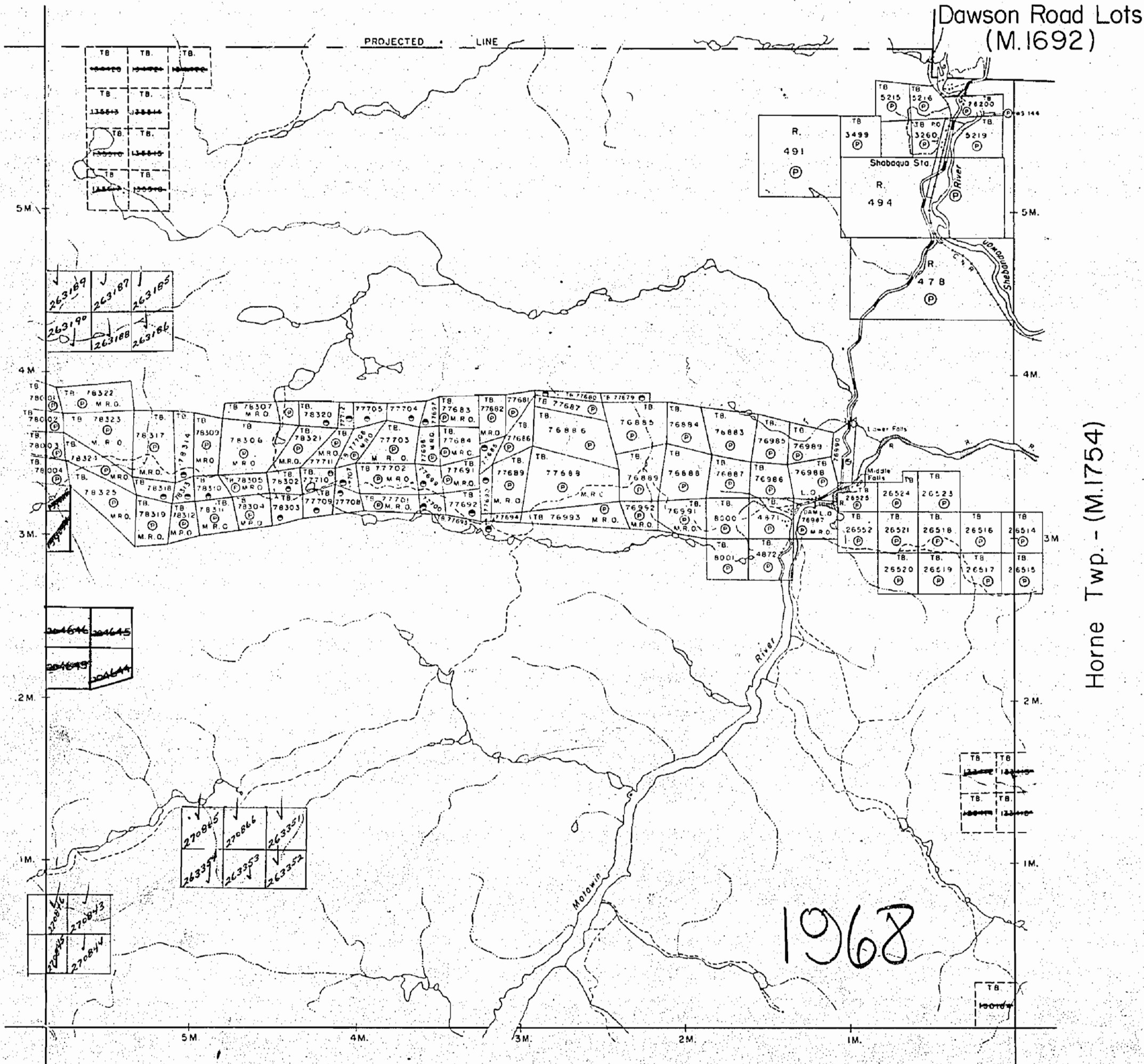
PORT ARTHUR MINING DIVISION

SCALE: 1 INCH 40 CHAINS

Duckworth Twp. - (M.1703)

Horne Twp. - (M.1754)

Sackville Twp. - (M.1877)



LEGEND

- PATENTED LAND (P)
- CROWN LAND SALE (C.S.)
- LEASES (L)
- LOCATED LAND (Loc.)
- LICENSE OF OCCUPATION (L.O.)
- MINING RIGHTS ONLY (M.R.O.)
- SURFACE RIGHTS ONLY (S.R.O.)
- ROADS
- IMPROVED ROADS
- KING'S HIGHWAYS
- RAILWAYS
- POWER LINES
- MARSH OR MUSKEG
- MINES
- CANCELLED

NOTES

- 400' Surface Rights Reservation around all lakes and rivers.
- (P) - Mining Rights Only Patented.
- Location of East Boundary as shown here, does not agree with surveys of T.B. 26514 and T.B. 26515. See File No. 114534.

PLAN NO. M-1792

DEPARTMENT OF MINES

— ONTARIO —

1792

1792

Blackwell Twp. - (M.1658)

Dawson Road Lots (M.1692)

THE TOWNSHIP OF

LAURIE

DISTRICT OF THUNDER BAY

THUNDER BAY MINING DIVISION

SCALE: 1-INCH = 40 CHAINS

LEGEND

- PATENTED LAND (P)
- CROWN LAND SALE (C.S.)
- LEASES (L)
- LOCATED LAND (Loc.)
- LICENSE OF OCCUPATION (L.O.)
- MINING RIGHTS ONLY (M.R.O.)
- SURFACE RIGHTS ONLY (S.R.O.)
- ROADS
- IMPROVED ROADS
- KING'S HIGHWAYS
- RAILWAYS
- POWER LINES
- MARSH OR MUSKEG
- MINES
- CANCELLED (C)

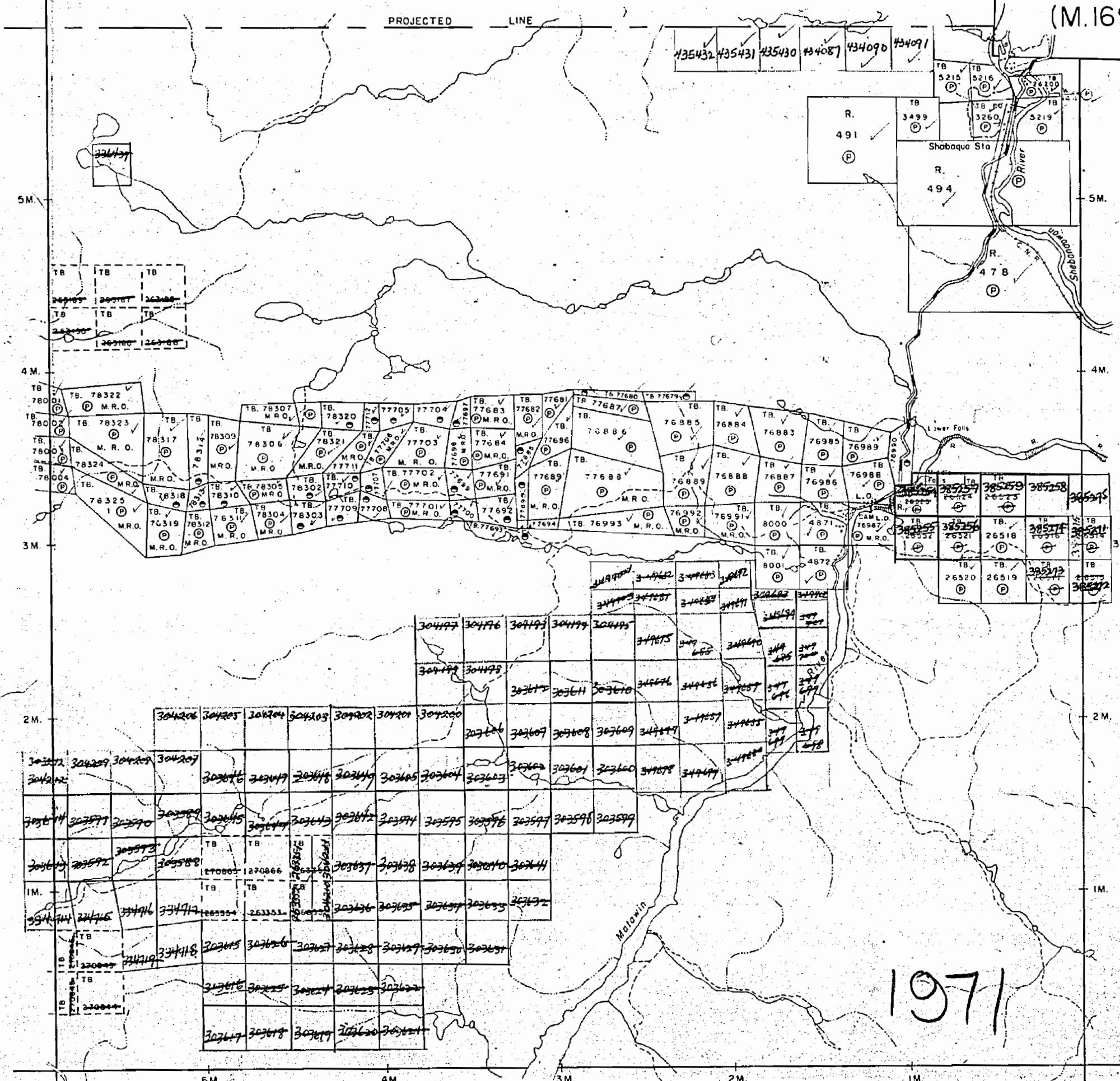
NOTES

- 400' Surface Rights Reservation around all lakes and rivers.
- (P) - Mining Rights Only Patented.
- Location of East Boundary as shown here, does not agree with surveys of T.B. 26514 and T.B. 26515. See File No. 114534.

Duckworth Twp. - (M.1703)

Horne Twp. - (M.1754)

1971



Sackville Twp. - (M.1877)

PLAN NO. M-1792

ONTARIO DEPARTMENT OF MINES AND NORTHERN AFFAIRS

1792

Blackwell Twp. - (M.1658)

Dawson Road Lots
(M.1692)

THE TOWNSHIP
OF
LAURIE

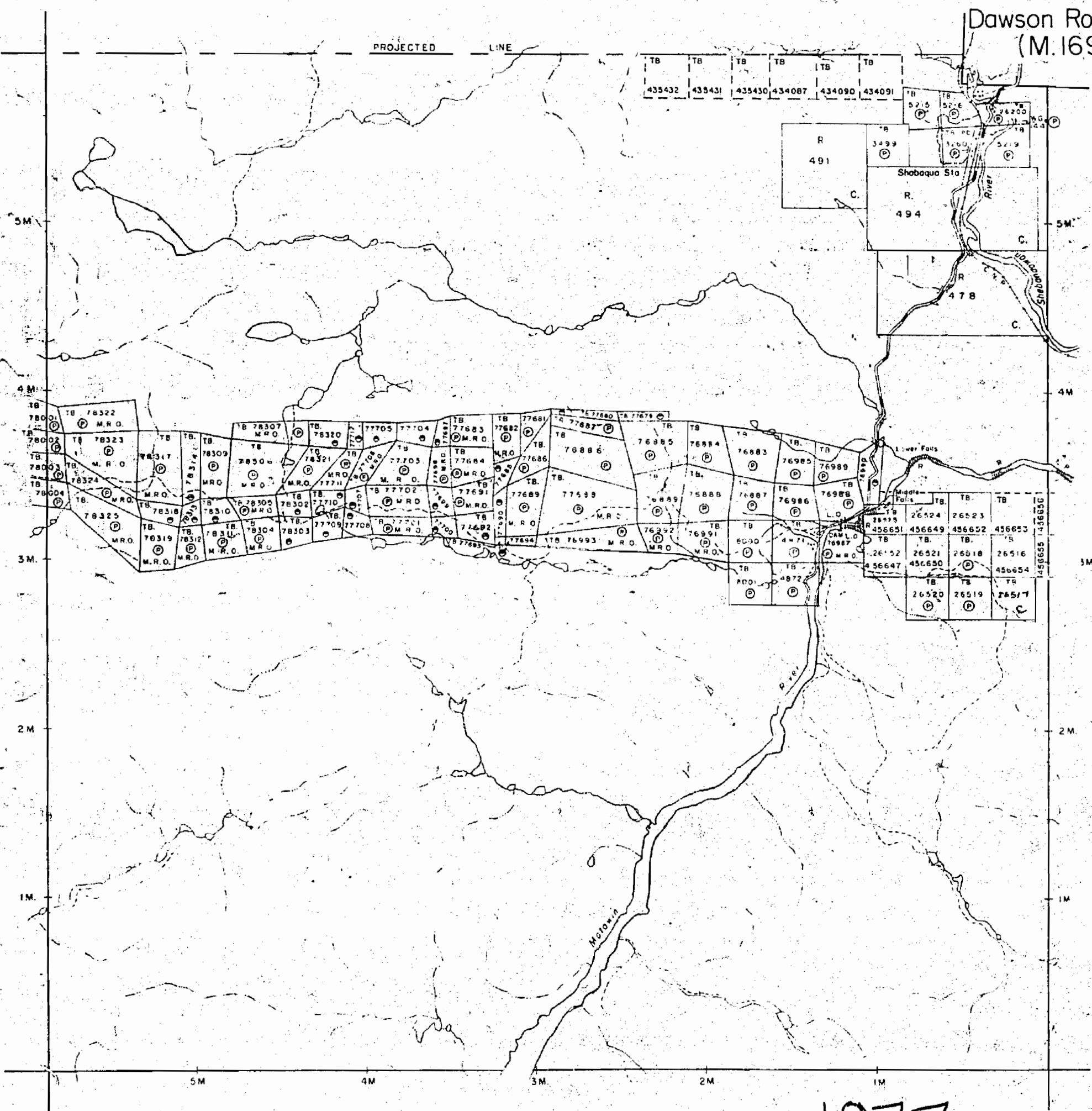
DISTRICT OF
THUNDER BAY

THUNDER BAY
MINING DIVISION

SCALE: 1-INCH = 40 CHAINS

Duckworth Twp. - (M.1703)

Horne Twp. - (M.1754)



LEGEND

- PATENTED LAND Ⓟ
- CROWN LAND SALE C.S.
- LEASES Ⓛ
- LOCATED LAND Loc.
- LICENSE OF OCCUPATION L.O.
- MINING RIGHTS ONLY M.R.O.
- SURFACE RIGHTS ONLY S.R.O.
- ROADS —
- IMPROVED ROADS —
- KING'S HIGHWAYS —
- RAILWAYS —
- POWER LINES —
- MARSH OR MUSKEG —
- MINES Ⓜ
- CANCELLED C

NOTES

- 400' Surface Rights Reservation around all lakes and rivers.
- Ⓟ - Mining Rights Only Patented.
- Location of East Boundary as shown here, does not agree with surveys of T.B. 26514 and T.B. 26515 See File No. 114534.

Sackville Twp. - (M.1877)

1977

THUNDER BAY DIST. JUNE 9/77

PLAN NO. **M-1792**

ONTARIO
MINISTRY OF NATURAL RESOURCES
SURVEYS AND MAPPING BRANCH

ROPE LAKE AREA M. 2525

CAIRNGORM LAKE AREA M. 1668

AREA OF UPPER AGUASABON LAKE

DISTRICT OF
THUNDER BAY

THUNDER BAY
MINING DIVISION

SCALE: 1-INCH 40 CHAINS

LEGEND

PATENTED LAND	⊙
CROWN LAND SALE	C.S.
LEASES	⊖
LOCATED LAND	Loc
LICENSE OF OCCUPATION	L.O.
MINING RIGHTS ONLY	M.R.O.
SURFACE RIGHTS ONLY	S.R.O.
ROADS	—
IMPROVED ROADS	—
KING'S HIGHWAYS	—
RAILWAYS	—
POWER LINES	—
MARSH OR MUSKEG	—
MINES	—
CANCELLED	C

NOTES

400' Reserve around all Lakes and Rivers
to Dept. of Lands & Forests

Flooding Rights To Contour 985 On Aguasabon
Lakes Reserved To H.E.P.C. Of Ontario File 132730

Flooding Rights On Owl Lake Reserved To H.E.P.C.
Of Ontario To 15' Above Present Water Level. 1939
Aguasabon River Area Control Traverse By Phillips
& Benner O.L.S. March 1947

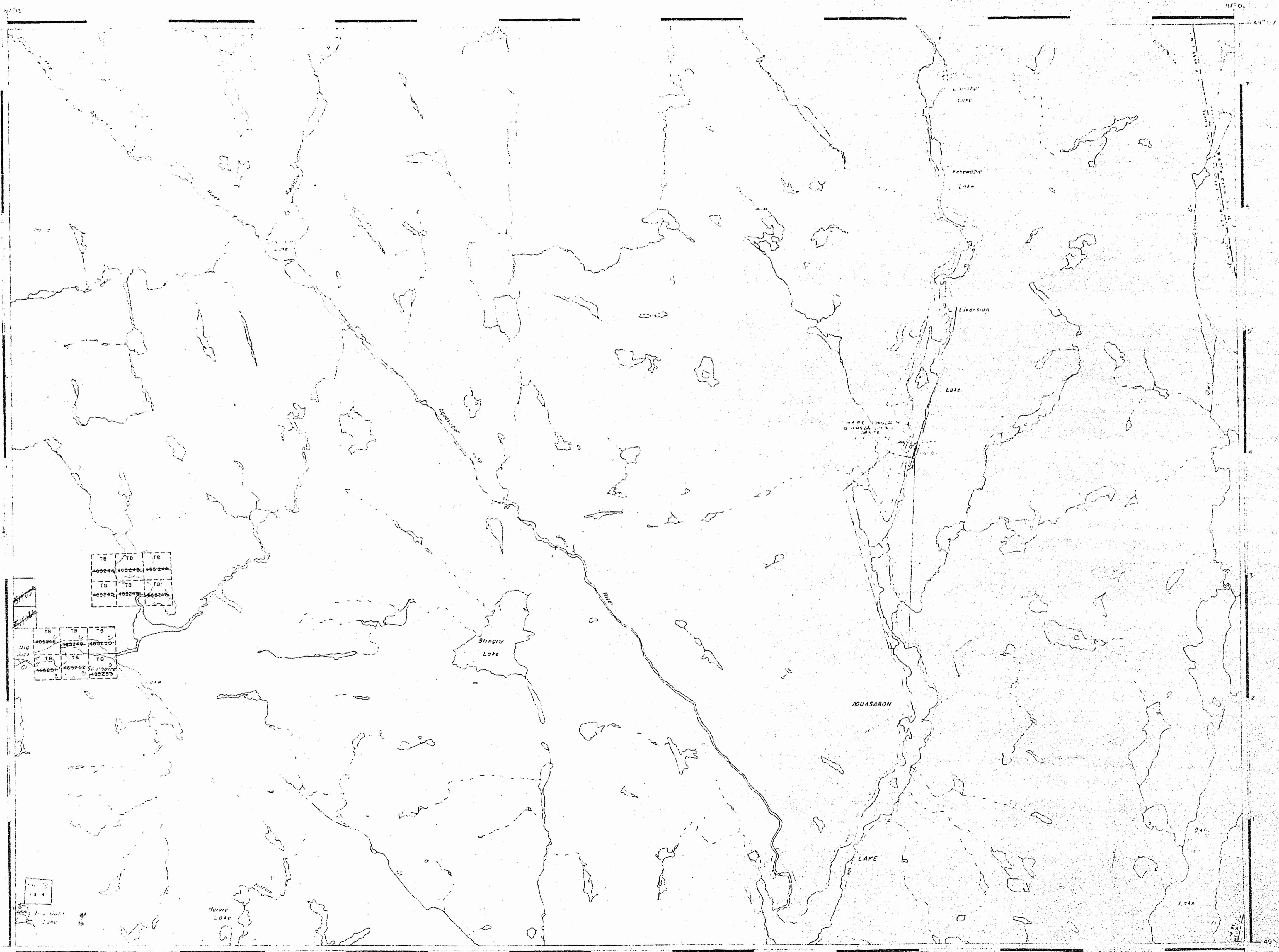
M 2518
9122

TERRACE BAY DIST. JUNE 23/78
NATIONAL TOPOGRAPHIC SERIES 42E/3

PLAN NO. M. 2519

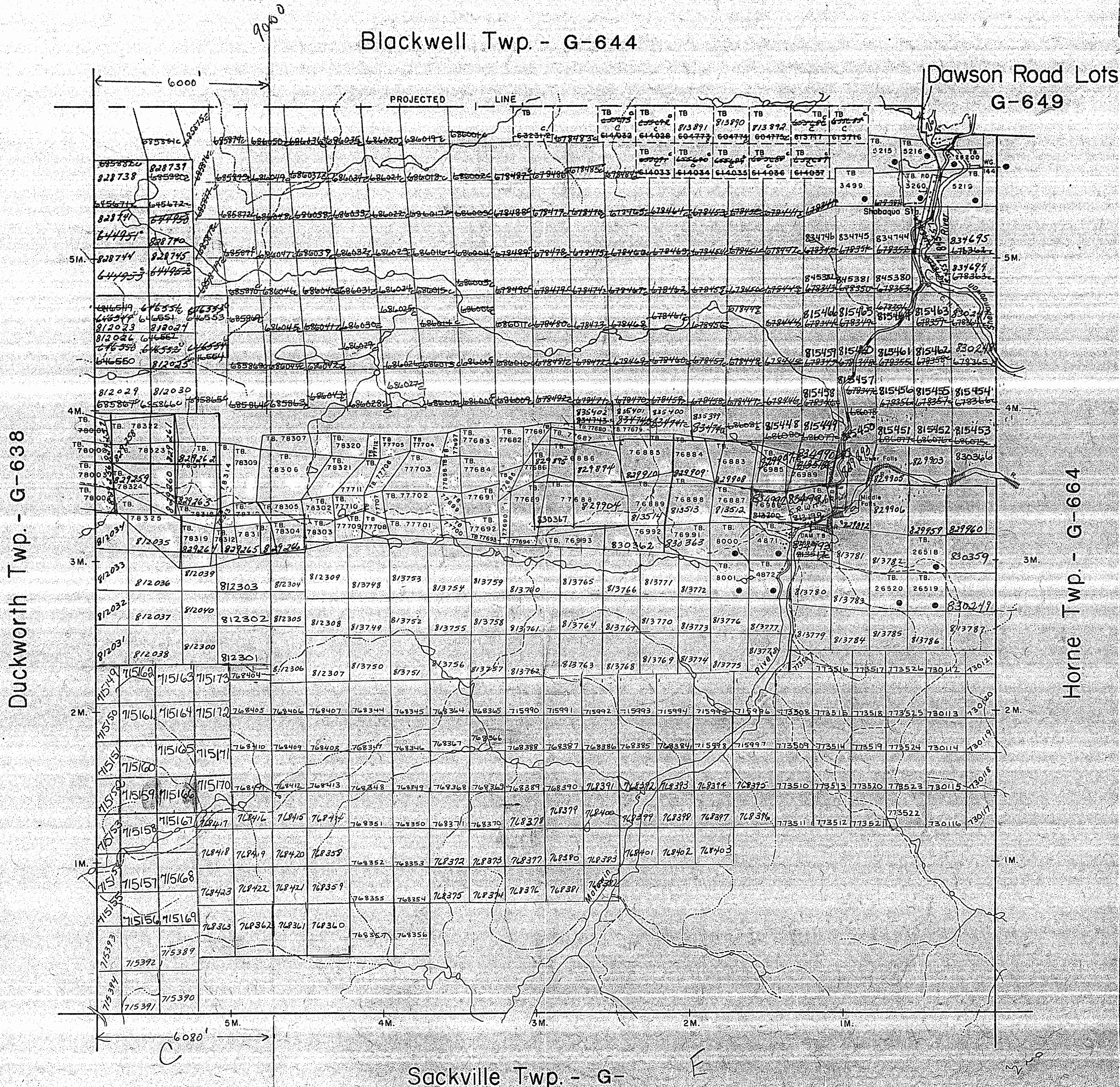
MINISTRY OF NATURAL RESOURCES

LOWER AGUASABON LAKE AREA M. 2518



Blackwell Twp. - G-644

Dawson Road Lots
G-649



LEGEND


- HIGHWAY AND ROUTE No.
- OTHER ROADS
- TRAILS
- SURVEYED LINES:
 - TOWNSHIPS, BASE LINES, ETC.
 - LOTS, MINING CLAIMS, PARCELS, ETC.
- UNSURVEYED LINES:
 - LOT LINES
 - PARCEL BOUNDARY
 - MINING CLAIMS ETC.
- RAILWAY AND RAILWAY
- UTILITY LINES
- NON-PERENNIAL STREAM
- FLOODING OR FLOODING RIGHTS
- SUBDIVISION OR COMPOSITE PLAN RESERVATIONS
- ORIGINAL SHORELINE
- MARSH OR MUSKEG
- MINES
- TRAVERSE MONUMENT

DISPOSITION OF CROWN LANDS

TYPE OF DOCUMENT	SYMBOL
PATENT, SURFACE & MINING RIGHTS	
SURFACE RIGHTS ONLY	
MINING RIGHTS ONLY	
LEASE, SURFACE & MINING RIGHTS	
SURFACE RIGHTS ONLY	
MINING RIGHTS ONLY	
LICENCE OF OCCUPATION	
ORDER-IN-COUNCIL	
RESERVATION	
CANCELLED	
SAND & GRAVEL	

See Laurie Twp. Landroll S.R. with details
 NOTE: MINING RIGHTS IN PARCELS PATENTED PRIOR TO MAY 6, 1913, VESTED IN ORIGINAL PATENTEE BY THE PUBLIC LANDS ACT, R.S.O. 1970, CHAP. 380, SEC. 63, SUBSEC. 1

SCALE: 1 INCH = 40 CHAINS



TOWNSHIP

LAURIE TWP.

M.N.R. ADMINISTRATIVE DISTRICT
THUNDER BAY

MINING DIVISION
THUNDER BAY

LAND TITLES / REGISTRY DIVISION
THUNDER BAY

Ministry of Land
Natural Management
Resources Branch

Ontario June 9, 1982

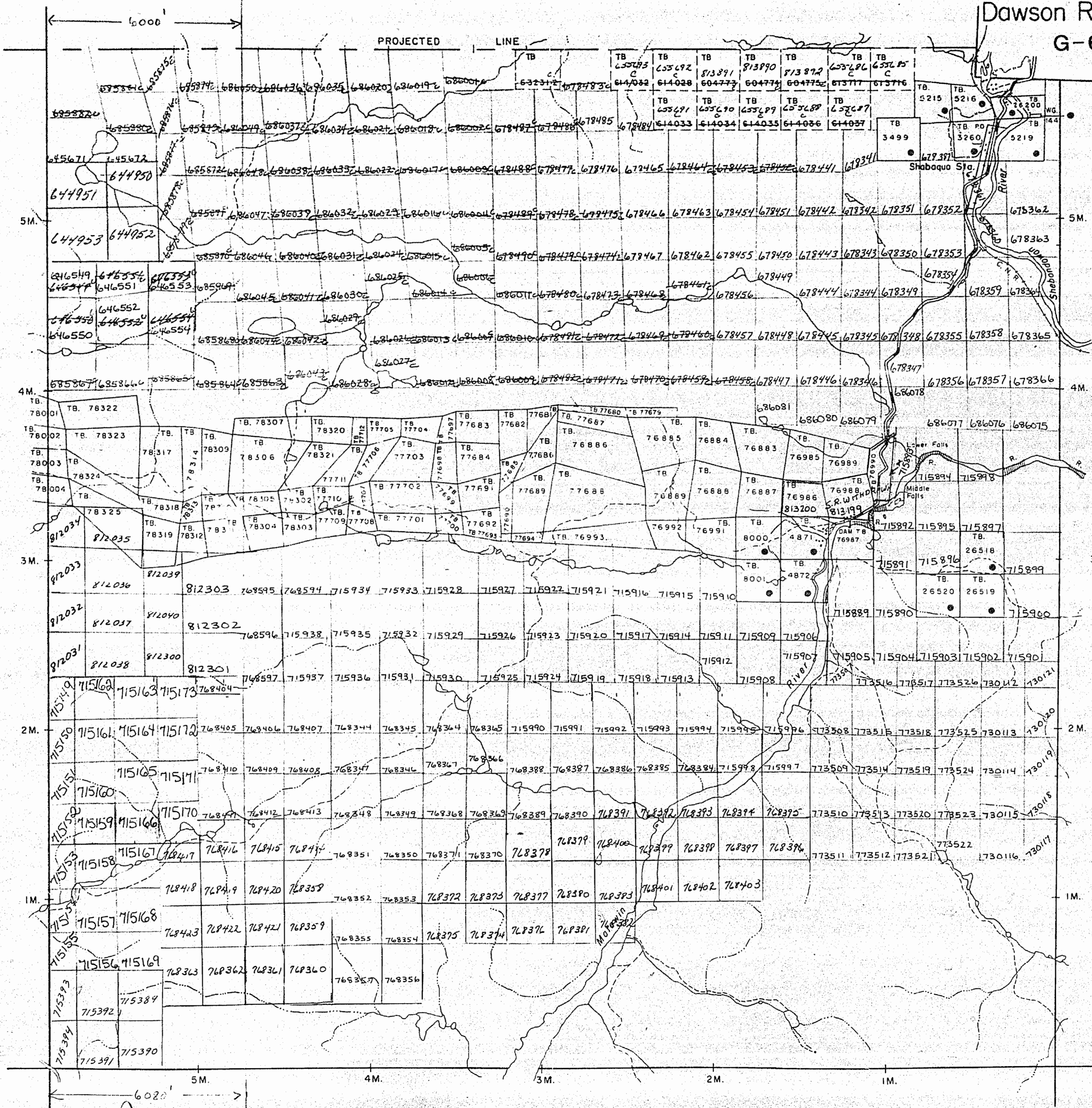
Date MARCH 1982

Number

G-669

Blackwell Twp. - G-644

Dawson Road Lots
G-649



Duckworth Twp. - G-638

Horne Twp. - G-664

Sackville Twp. - G-

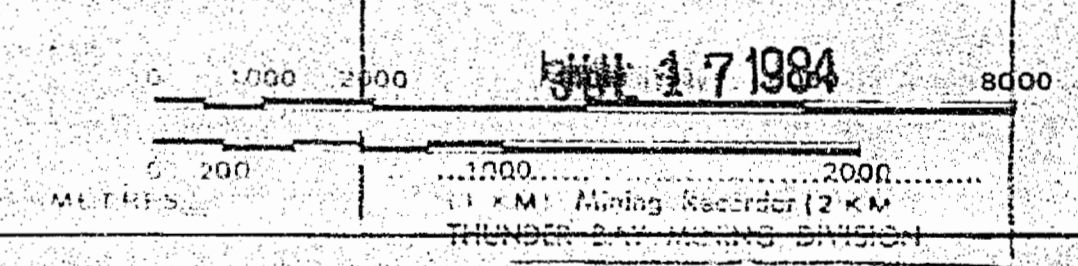
LEGEND

- HIGHWAY AND ROUTE No.
- OTHER ROADS
- TRAILS
- SURVEYED LINES:
 - TOWNSHIPS, BASE LINES, ETC.
 - LOTS, MINING CLAIMS PARCELS, ETC.
- UNSURVEYED LINES:
 - LOT LINES
 - PARCEL BOUNDARY
 - MINING CLAIMS ETC.
- RAILWAY AND R.O. OF WAY
- UTILITY LINES
- NON-PERENNIAL STREAM
- FLOODING OR FLOODING RIGHTS
- SUBDIVISION OR COMPOSITE PLAN
- RESERVATIONS
- ORIGINAL SHORELINE
- MARSH OR MUSKEL
- MINES
- TRAVERSE MONUMENT

DISPOSITION OF CROWN LANDS

- | TYPE OF DOCUMENT | SYMBOL |
|---------------------------------|--------|
| PATENT, SURFACE & MINING RIGHTS | |
| SURFACE RIGHTS ONLY | |
| MINING RIGHTS ONLY | |
| LEASE, SURFACE & MINING RIGHTS | |
| SURFACE RIGHTS MINING DIVISION | |
| MINING RIGHTS | |
| LICENCE OF OCCUPATION | |
| ORDER IN COUNCIL | |
| RESERVATION | |
| CANCELLED | |
| SAND & GRAVEL | |
- * See Laurie's Sup. Landroll S.R. with depositions
NOTE: MINING RIGHTS IN PARCELS PATENTED PRIOR TO MAY 6, 1913, VESTED IN ORIGINAL PATENTEE BY THE PUBLIC LANDS ACT, R.S.O. 1970, CHAP. 380, SEC. 63 SUBSEC. 1.

SCALE: 1 INCH = 40 CHAINS



TOWNSHIP

Laurie TWP.

M.N.R. ADMINISTRATIVE DISTRICT

THUNDER BAY

MINING DIVISION

THUNDER BAY

LAND TITLES / REGISTRY DIVISION

THUNDER BAY

Ministry of Natural Resources
Land Management Branch
Ontario


Date: MARCH 1982
Number: **G-669**

Blackwell Twp - G-644

Dawson Road Lots
G-649

Duckworth Twp - G-638

Horne Twp - G-664

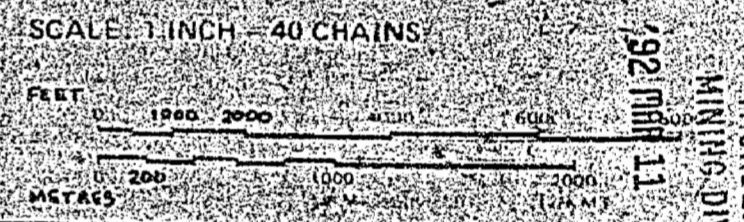


LEGEND

- HIGHWAY AND ROUTE No.
- OTHER ROADS
- TRAILS
- SURVEYED LINES:
 - TOWNSHIP, BASE LINES, ETC.
 - LOTS, MINING CLAIMS, PARCELS, ETC.
- UNSURVEYED LINES
- LOT LINES
- PARCEL BOUNDARY
- MINING CLAIMS ETC.
- RAILWAY AND RIGHT OF WAY
- UTILITY LINES
- NON PERENNIAL STREAM
- FLOODING OR FLOODING RIGHTS
- SUBDIVISION OR COMPOSITE PLAN
- RESERVATIONS
- ORIGINAL SHORELINE
- MARSH OR MUSKOG
- MINES
- TRAVERSE MONUMENT
- LAND USE PERMITS FOR COMMERCIAL TOURISM, OUTPOST, CAMPS

DISPOSITION OF CROWN LANDS

TYPE OF DOCUMENT	SYMBOL
PATENT, SURFACE & MINING RIGHTS	
" SURFACE RIGHTS ONLY	
" MINING RIGHTS ONLY	
LEASE, SURFACE & MINING RIGHTS	
" SURFACE RIGHTS ONLY	
" MINING RIGHTS ONLY	
LICENCE OF OCCUPATION	
ORDER IN COUNCIL	
RESERVATION	
CANCELLED	
SAND & GRAVEL	



TOWNSHIP

LAURIE TWP.

M.N.R. ADMINISTRATIVE DISTRICT
THUNDER BAY

MINING DIVISION
THUNDER BAY

LAND TITLES / REGISTRY DIVISION
THUNDER BAY

Ministry of Land
Natural Resources Management
Ontario Resources Branch

DATE: MARCH 1982

Number: **G-669**

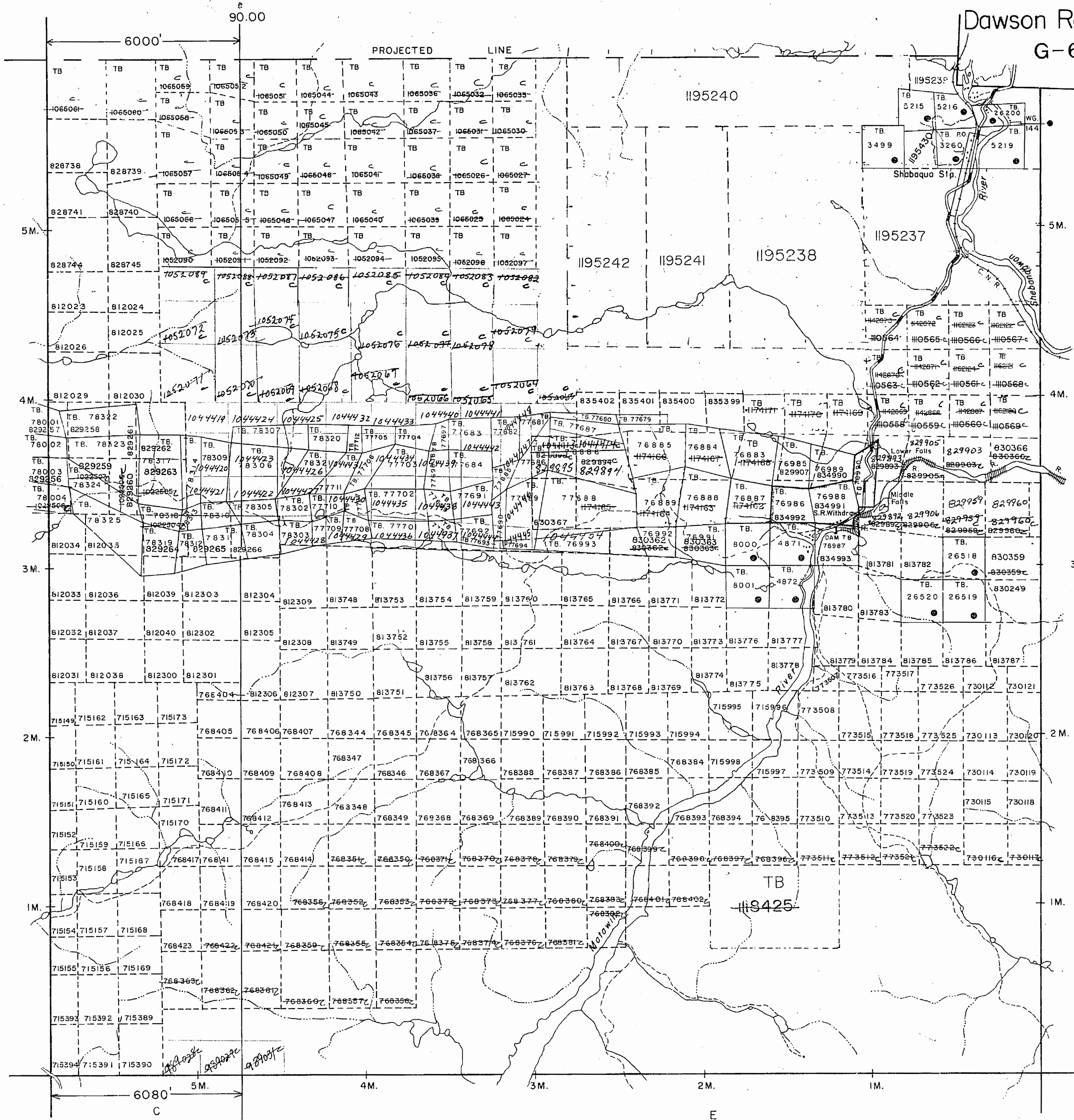
September 10, 1985

Sackville Twp - G-

RECEIVED
THUNDER BAY
MINING DIVISION
192 MAR 11 AM 10 39

Blackwell Twp. - G-644

Dawson Road Lots
G-649



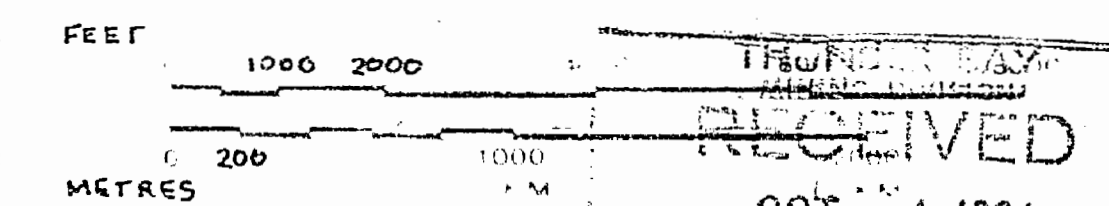
LEGEND

- HIGHWAY AND ROUTE No.
- OTHER ROADS
- TRAILS
- SURVEYED LINES:
 - TOWNSHIPS, BASE LINES, ETC
 - LOTS, MINING CLAIMS PARCELS, ETC.
- UNSURVEYED LINES
 - LOT LINES
 - PARCEL BOUNDARY
 - MINING CLAIMS ETC
- RAILWAY AND RIGHT OF WAY
- UTILITY LINES
- NON-PERENNIAL STREAM
- FLOODING OR FLOODING RIGHTS
- SUBDIVISION OR COMPOSITE PLAN
- RESERVATIONS
- ORIGINAL SHORELINE
- MARSH OR MUSKEG
- MINES
- TRAVERSE MONUMENT
- LAND USE PERMITS FOR COMMERCIAL TOURISM, OUTPOST CAMPS

DISPOSITION OF CROWN LANDS

TYPE OF DOCUMENT	SYMBOL
PATENT, SURFACE & MINING RIGHTS	
" SURFACE RIGHTS ONLY	
" MINING RIGHTS ONLY	
LEASE, SURFACE & MINING RIGHTS	
" SURFACE RIGHTS ONLY	
" MINING RIGHTS ONLY	
LICENCE OF OCCUPATION	
ORDER IN-COUNCIL	
RESERVATION	
CANCELLED	
SAND & GRAVEL	
*SEE LAURIE TWP. LANDROLL S.R. WITHDRAWN	
NOTE MINING RIGHTS IN PARCELS PATENTED PRIOR TO MAY 6, 1913 VESTED IN ORIGINAL PATENTEE BY THE PUBLIC LANDS ACT, R.S.O. 1914, CHAP. 380, SEC. 63, SUBSEC. 1	

SCALE 1 INCH = 40 CHAINS



TOWNSHIP

A.M.	7	8	9	10	11	12	1	2	3	4	5	P.M.
------	---	---	---	----	----	----	---	---	---	---	---	------

LAURIE TWP.

M.N.R. ADMINISTRATIVE DISTRICT
THUNDER BAY
MINING DIVISION
THUNDER BAY
LAND TITLES / REGISTRY DIVISION
THUNDER BAY



Date MARCH 1982

Number

September 10, 1985

G-669

Duckworth Twp. - G-638

Horne Twp. - G-664

Sackville Twp. - G-

AREAS WITHDRAWN FROM DISPOSITION

M.R.O. - MINING RIGHTS ONLY
S.R.O. - SURFACE RIGHTS ONLY
M.+S. - MINING AND SURFACE RIGHTS

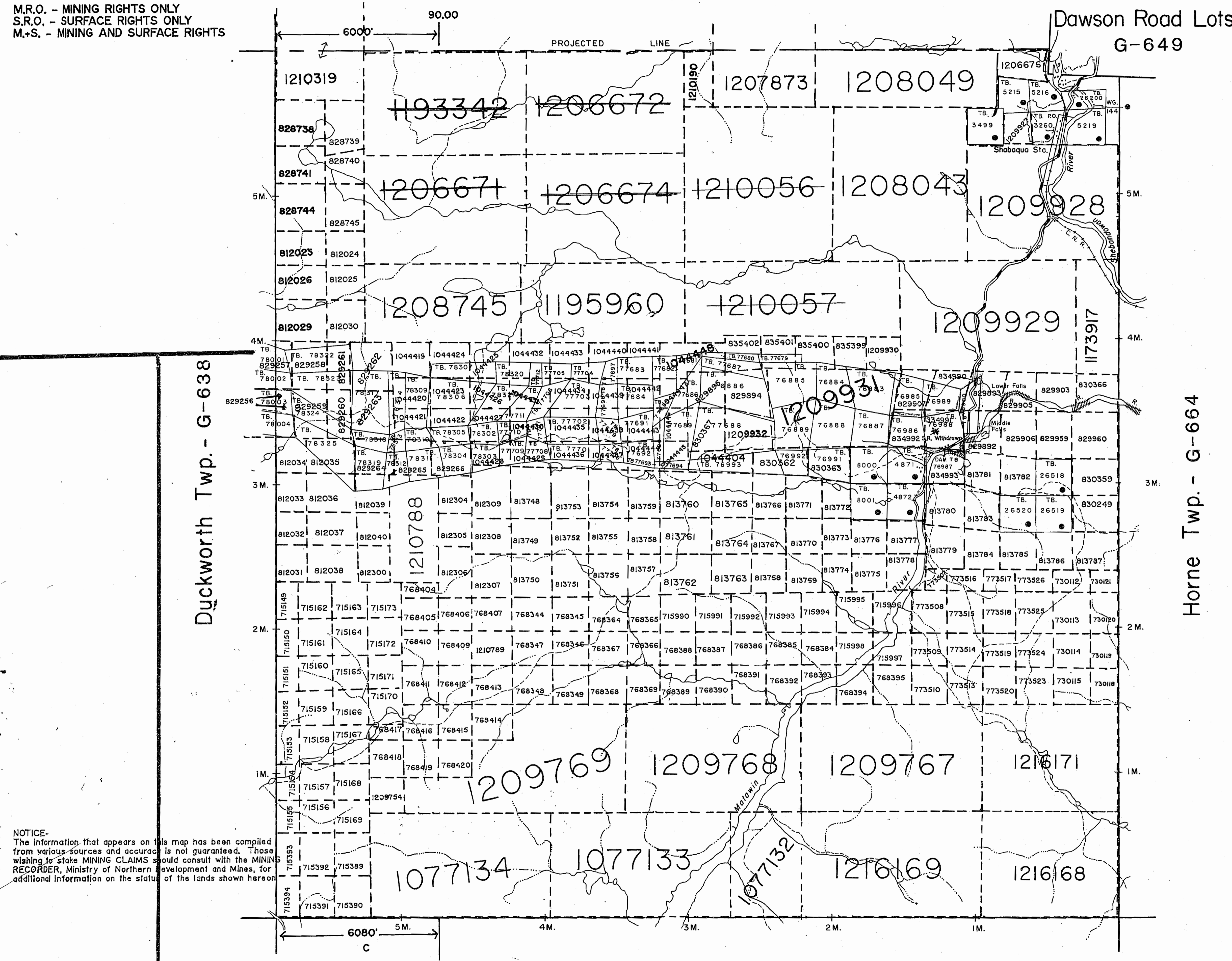
Blackwell Twp. - G-644

Dawson Road Lots
G-649

Duckworth Twp. - G-638

Horne Twp. - G-664

Sackville Twp. - G-685

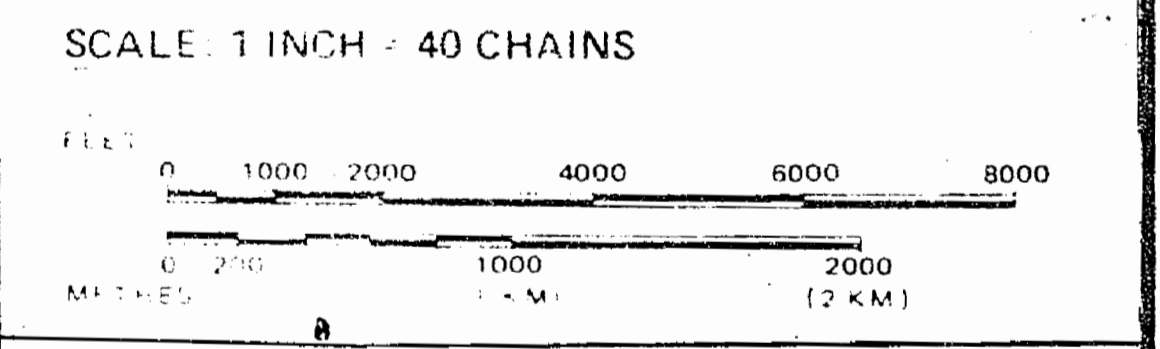


LEGEND	
HIGHWAY AND ROUTE No.	
OTHER ROADS	
TRAILS	
SURVEYED LINES	
TOWNSHIPS, BASIN LINES ETC.	
LOTS, MINING CLAIMS, PARCELS ETC.	
UNSURVEYED LINES	
LOT LINES	
PARCEL BOUNDARY	
MINING CLAIMS ETC.	
RAILWAY AND RIGHT OF WAY	
UTILITY LINES	
NON PERENNIAL STREAM	
FLOODING OR FLOODING RIGHTS	
SUBDIVISION OR COMPOSITE PLAN	
RESERVATIONS	
ORIGINAL SHORELINE	
MARSH OR MUSKEG	
MINES	
TRAVERSE MONUMENT	
LAND USE PERMITS FOR COMMERCIAL TOURISM, OUTPOST CAMPS	

DISPOSITION OF CROWN LANDS

TYPE OF DOCUMENT	SYMBOL
PATENT, SURFACE & MINING RIGHTS	
" SURFACE RIGHTS ONLY	
" MINING RIGHTS ONLY	
LEASE, SURFACE & MINING RIGHTS	
" SURFACE RIGHTS ONLY	
" MINING RIGHTS ONLY	
LICENCE OF OCCUPATION	
ORDER-IN-COUNCIL	
RESERVATION	
CANCELLED	
SAND & GRAVEL	
* SEE LAURIE TWP LANDROLL FOR S.R. WITHDRAWN	

NOTE: MINING RIGHTS IN PARCELS PATENTED PRIOR TO MAY 6, 1913, VESTED IN ORIGINAL PATENTEE BY THE PUBLIC LANDS ACT, R.S.O. 1970, CHAP. 380, SEC. 63, SUBSEC. 1.



TOWNSHIP
LAURIE TWP.
M.N.R. ADMINISTRATIVE DISTRICT
THUNDER BAY
MINING DIVISION
THUNDER BAY
LAND TITLES / REGISTRY DIVISION
THUNDER BAY

Ministry of Natural Resources Land Management Branch
Ontario

Date: MARCH 1982 Number: G-669
In Service Dec. 22/95. (LA)

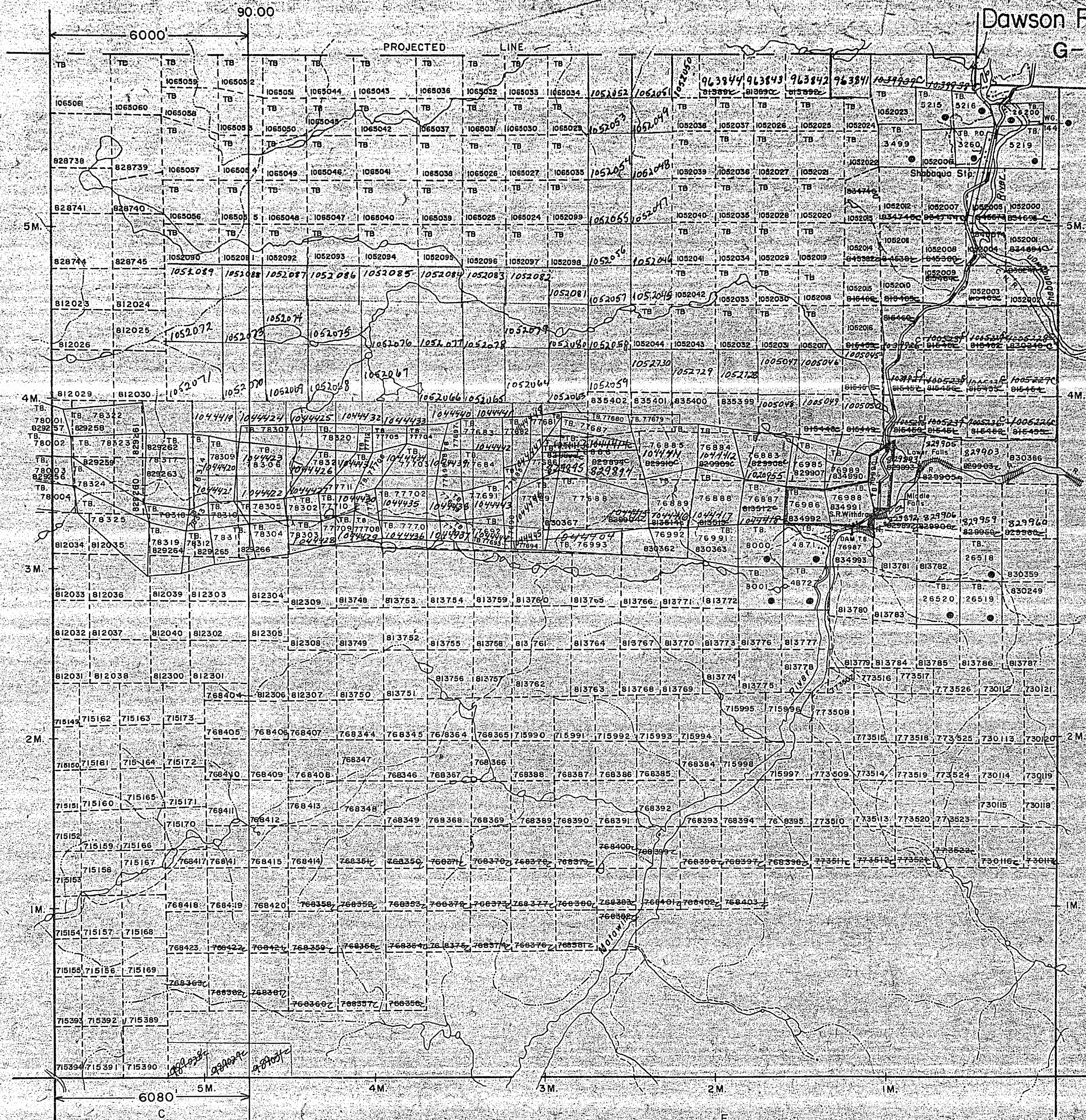
NOTICE- The information that appears on this map has been compiled from various sources and accuracy is not guaranteed. Those wishing to stake MINING CLAIMS should consult with the MINING RECORDER, Ministry of Northern Development and Mines, for additional information on the status of the lands shown hereon.

Blackwell Twp. - G-644

Dawson Road Lots
G-649

Duckworth Twp. - G-638

Horne Twp. - G-664

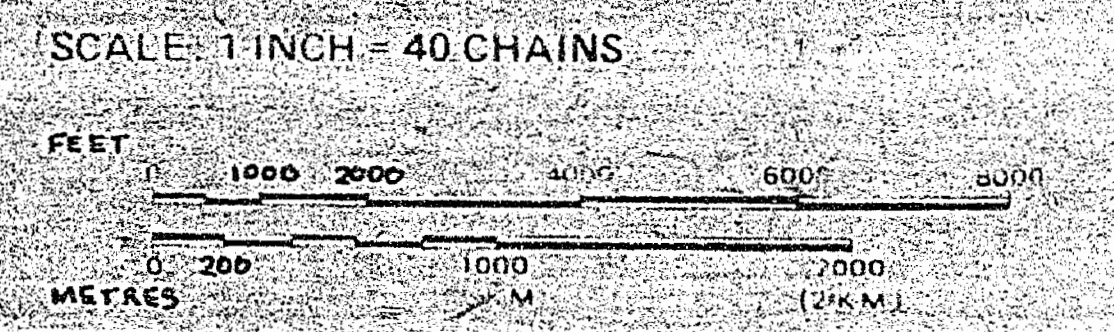


LEGEND


- HIGHWAY AND ROUTE No.
- OTHER ROADS
- TRAILS
- SURVEYED LINES:
 - TOWNSHIPS, BASE LINES, ETC.
 - LOTS, MINING CLAIMS, PARCELS, ETC.
- UNSURVEYED LINES
- LOT LINES
- PARCEL BOUNDARY
- MINING CLAIMS ETC.
- RAILWAY AND RIGHT OF WAY
- UTILITY LINES
- NON PERENNIAL STREAM
- FLOODING OR FLOODING RIGHTS
- SUBDIVISION OR COMPOSITE PLAN
- RESERVATIONS
- ORIGINAL SHORELINE
- MARSH OR MUSKEG
- MINES
- TRAVERSE MONUMENT

DISPOSITION OF CROWN LANDS

TYPE OF DOCUMENT	SYMBOL
PATENT, SURFACE & MINING RIGHTS	
" SURFACE RIGHTS ONLY	
" MINING RIGHTS ONLY	
LEASE, SURFACE & MINING RIGHTS	
" SURFACE RIGHTS ONLY	
" MINING RIGHTS ONLY	
LICENCE OF OCCUPATION	
ORDER IN COUNCIL	
RESERVATION	
CANCELLED	
SAND & GRAVEL	
SEE LAURIE TWP. LANDROLL S.R. WITHDRAWN	



TOWNSHIP
LAURIE TWP.
M.N.R. ADMINISTRATIVE DISTRICT
THUNDER BAY
MINING DIVISION
THUNDER BAY
LAND TITLES / REGISTRY DIVISION
THUNDER BAY



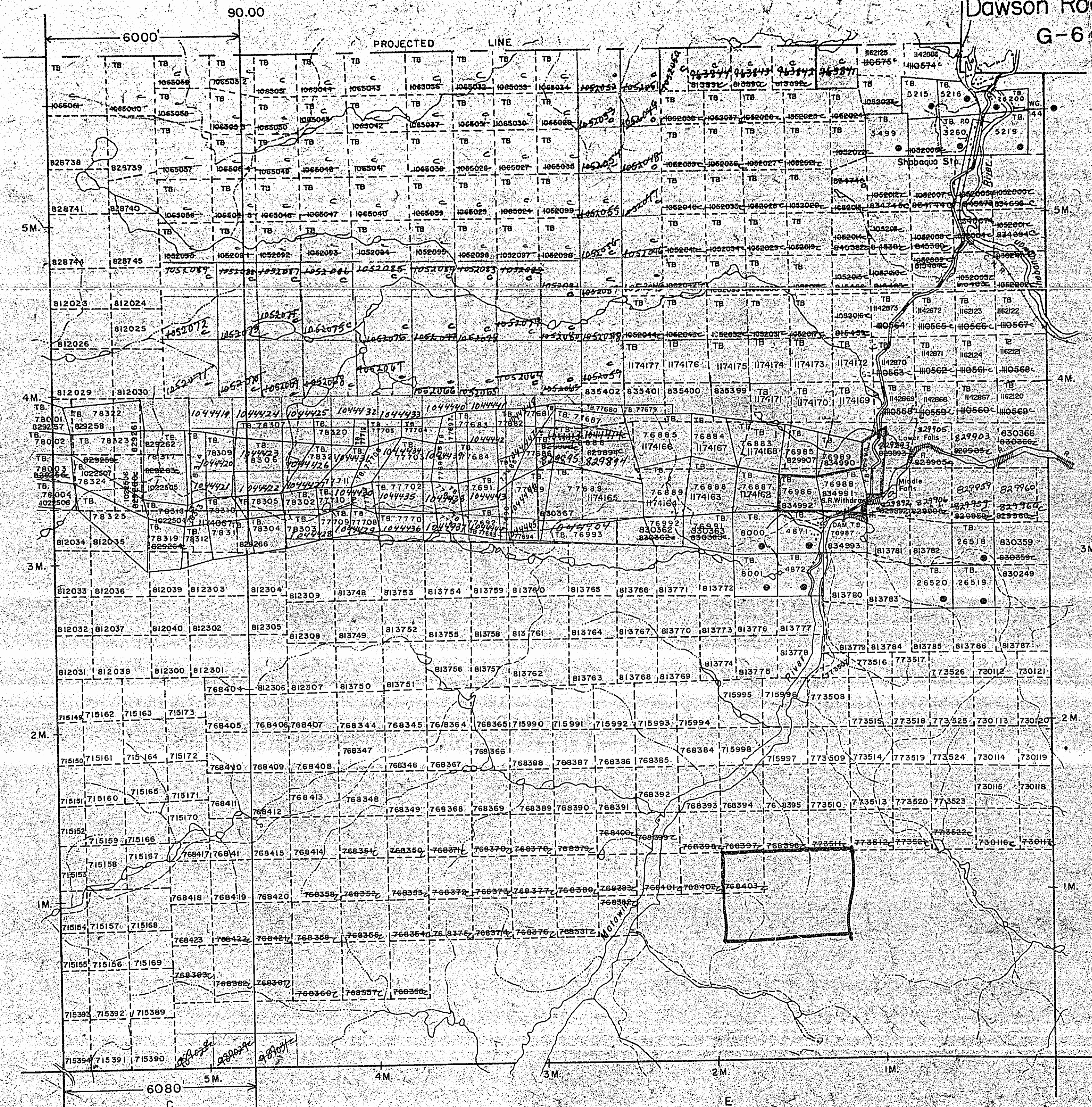
Date: MARCH 1982
September 10, 1985
Number: **G-669**

Blackwell Twp. - G-644

Dawson Road Lots
G-649

Duckworth Twp. - G-638

Horne Twp. - G-664



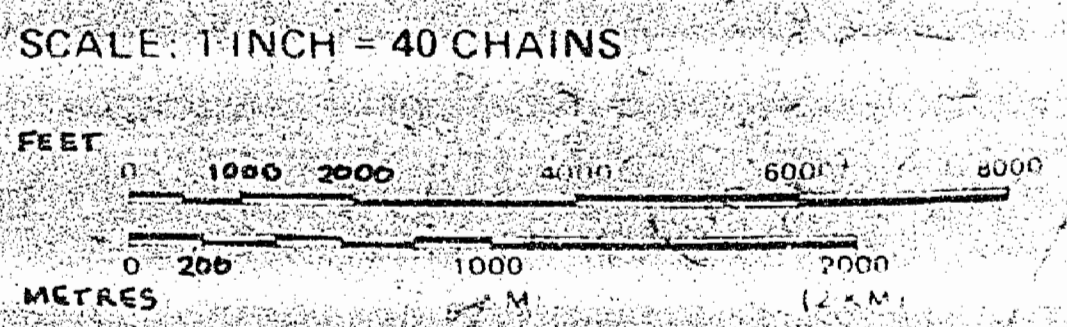
LEGEND

- HIGHWAY AND ROUTE No.
- OTHER ROADS
- TRAILS
- SURVEYED LINES: TOWNSHIPS, BASE LINES, ETC.
- LOTS, MINING CLAIMS PARCELS, ETC.
- UNSURVEYED LINES
- LOT LINES
- PARCEL BOUNDARY
- MINING CLAIMS ETC.
- RAILWAY AND RIGHT OF WAY
- UTILITY LINES
- NON-PERENNIAL STREAM
- FLOODING OR FLOODING RIGHTS
- SUBDIVISION OR COMPOSITE PLAN
- RESERVATIONS
- ORIGINAL SHORELINE
- MARCH OR MUSKEG
- MINES
- TRAY ERSE MONUMENT
- LAND USE PERMITS FOR COMMERCIAL TOURISM, OUTPOST CAMPS


DISPOSITION OF CROWN LANDS

TYPE OF DOCUMENT	SYMBOL
PATENT, SURFACE & MINING RIGHTS	
" SURFACE RIGHTS ONLY	
" MINING RIGHTS ONLY	
LEASE, SURFACE & MINING RIGHTS	
" SURFACE RIGHTS ONLY	
" MINING RIGHTS ONLY	
LICENCE OF OCCUPATION	
ORDER-IN-COUNCIL	
RESERVATION	
CANCELLED	
SAND & GRAVEL	

*SEE LAURIE TWP. LANDROLL S/R WITHDRAWN
NOTE: MINING RIGHTS IN PARCELS PATENTED PRIOR TO MAY 6, 1913, VESTED IN ORIGINAL PATENTEE BY THE PUBLIC LANDS ACT, R.S.O. 1970, CHAP. 380, SEC. 63, SUBSEC. 1.



TOWNSHIP
LAURIE TWP
M.N.R. ADMINISTRATIVE DISTRICT
THUNDER BAY
MINING DIVISION
THUNDER BAY
LAND TITLES / REGISTRY DIVISION
THUNDER BAY



Date: MARCH 1982 Number
September 10, 1985 **G-669**

Blackwell Twp. - G-644

Dawson Road Lots
G-649

LEGEND


- HIGHWAY AND ROUTE No.
- OTHER ROADS
- TRAILS
- SURVEYED LINES:
TOWNSHIPS, BASE LINES, ETC.
- LOTS, MINING CLAIMS PARCELS, ETC.
- UNSURVEYED LINES
LOT LINES
- PARCEL BOUNDARY
- MINING CLAIMS ETC.
- RAILWAY AND RIGHT OF WAY
- UTILITY LINES
- NON-PERENNIAL STREAM
- FLOODING OR FLOODING RIGHTS
- SUBDIVISION OR COMPOSITE PLAN
- RESERVATIONS
- ORIGINAL SHORELINE
- MARSH OR MUSKEG
- MINES
- TRAVERSE MONUMENT
- LAND USE PERMITS FOR COMMERCIAL TOURISM, OUTPOST CAMPS

DISPOSITION OF CROWN LANDS

TYPE OF DOCUMENT	SYMBOL
PATENT, SURFACE & MINING RIGHTS	
" SURFACE RIGHTS ONLY	
" MINING RIGHTS ONLY	
LEASE, SURFACE & MINING RIGHTS	
" SURFACE RIGHTS ONLY	
" MINING RIGHTS ONLY	
LICENCE OF OCCUPATION	
ORDER-IN-COUNCIL	
RESERVATION	
CANCELLED	
SAND & GRAVEL	

*SEE LAURIE TWP. LANDROLL - S.R. WITHDRAWN
NOTE: MINING RIGHTS IN PARCELS PATENTED PRIOR TO MAY 6, 1913 VESTED IN ORIGINAL PATENTEE BY THE PUBLIC LANDS ACT, R.S.O. 1970, CHAP. 380, SEC. 63, SUBSEC. 1

SCALE: 1 INCH = 40 CHAINS



TOWNSHIP
LAURIE TWP.
M.N.R. ADMINISTRATIVE DISTRICT
THUNDER BAY
MINING DIVISION
THUNDER BAY
LAND TITLES / REGISTRY DIVISION
THUNDER BAY

Ministry of Land Resources Management Branch
Ontario

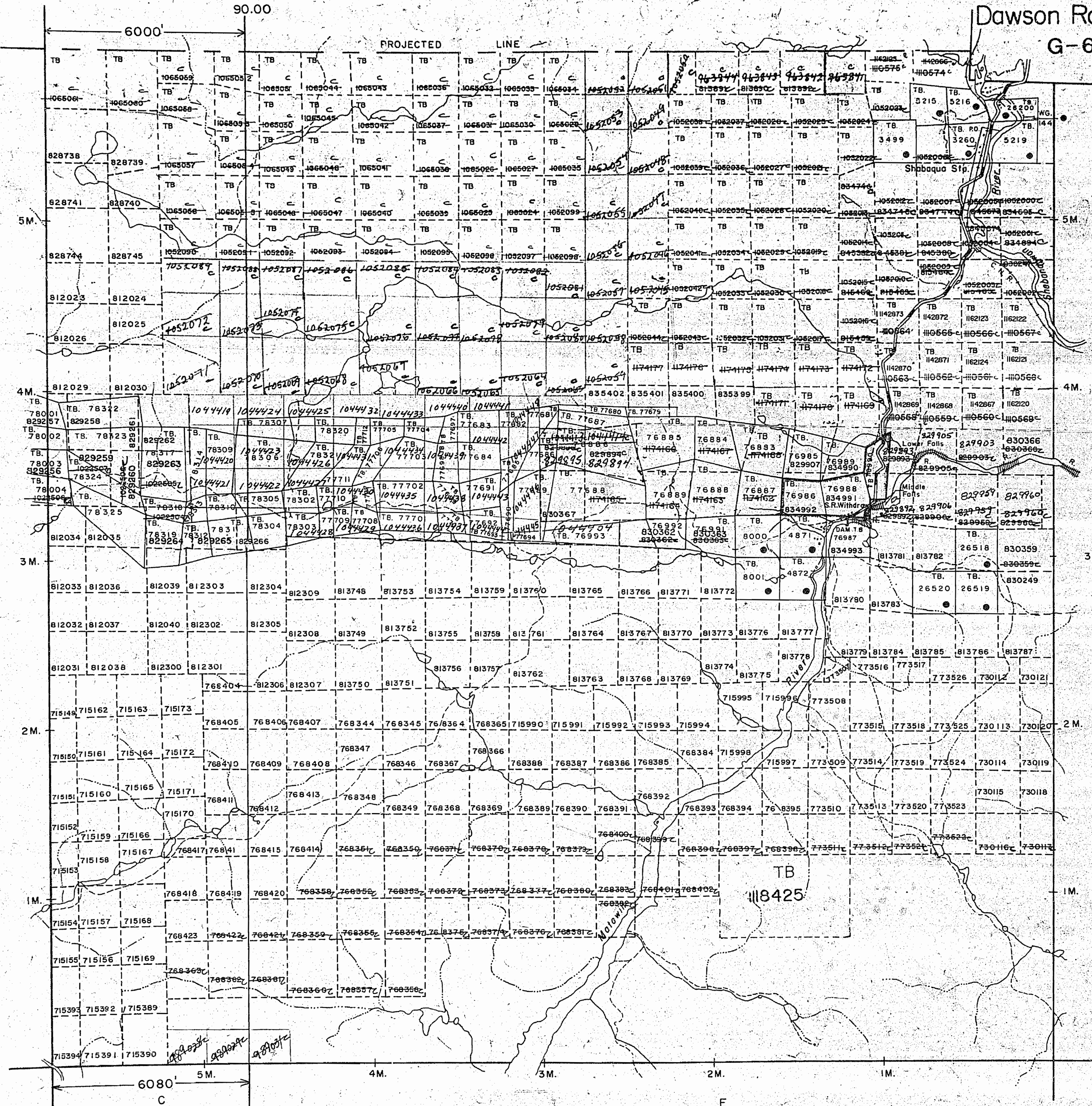
Date: MARCH 1982 Number

September 10, 1985 **G-669**

Duckworth Twp. - G-638

Horne Twp. - G-664

Sackville Twp. - G-

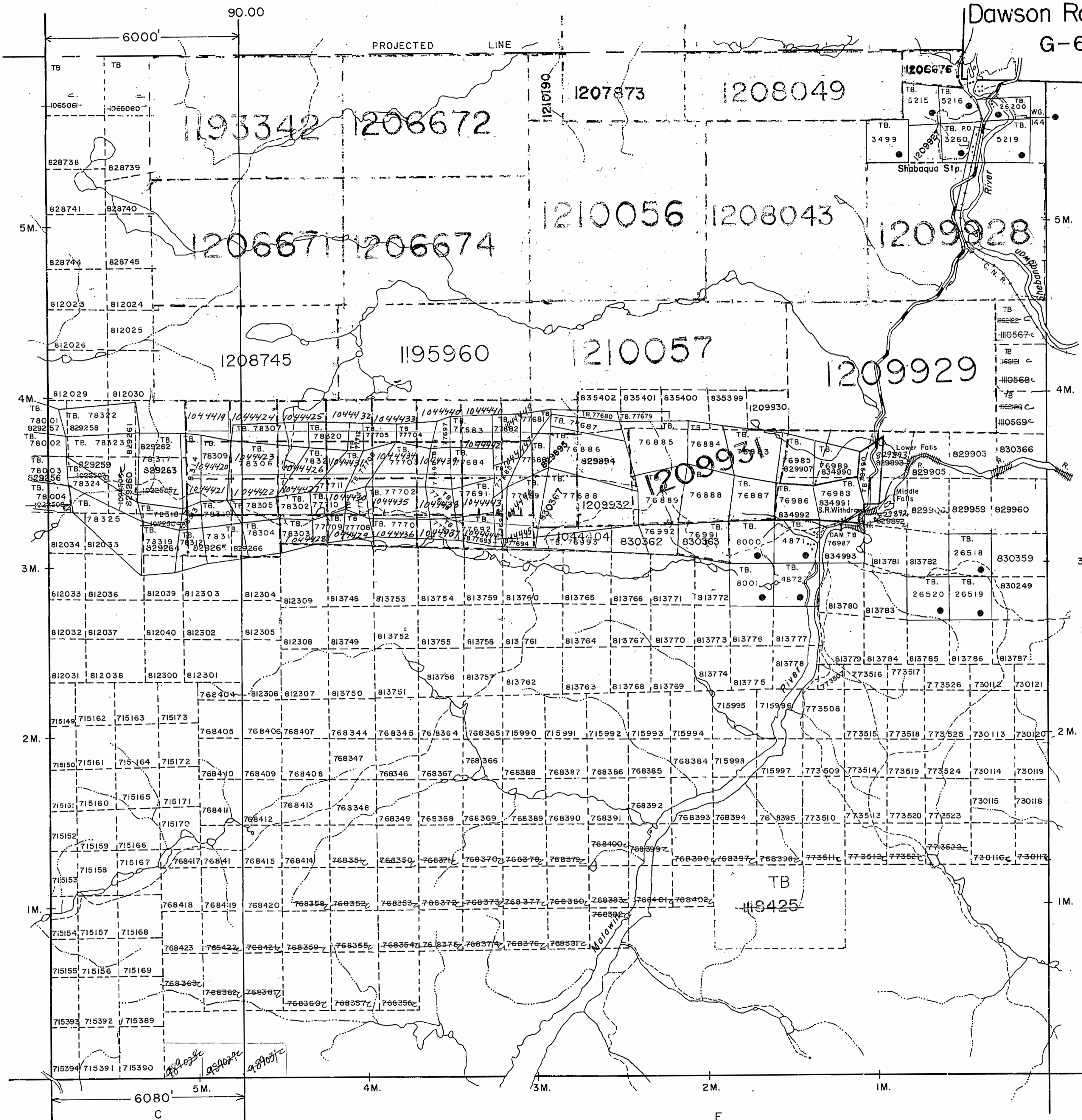


Blackwell Twp. - G-644

Dawson Road Lots
G-649

Duckworth Twp. - G-638

Horne Twp. - G-664



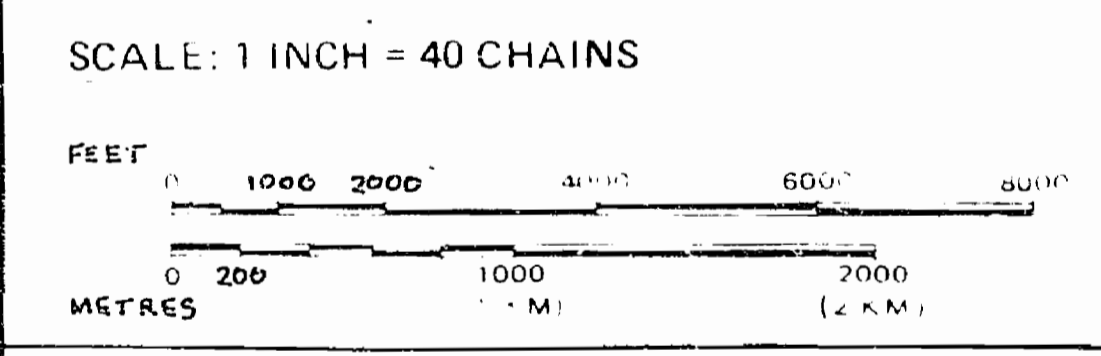
LEGEND

- HIGHWAY AND ROUTE No.
- OTHER ROADS
- TRAILS
- SURVEYED LINES:
 - TOWNSHIPS, BASE LINES, ETC
 - LOTS, MINING CLAIMS PARCELS, ETC.
- UNSURVEYED LINES
 - LOT LINES
 - PARCEL BOUNDARY
 - MINING CLAIMS ETC
- RAILWAY AND RIGHT OF WAY
- UTILITY LINES
- NON-PERENNIAL STREAM
- FLOODING OR FLOODING RIGHTS
- SUBDIVISION OR COMPOSITE PLAN
- RESERVATIONS
- ORIGINAL SHORELINE
- MARSH OR MUSKEG
- MINES
- TRAVERSE MONUMENT
- LAND USE PERMITS FOR COMMERCIAL TOURISM, OUTPOST CAMPS

DISPOSITION OF CROWN LANDS

TYPE OF DOCUMENT	SYMBOL
PATENT, SURFACE & MINING RIGHTS	
" SURFACE RIGHTS ONLY	
" MINING RIGHTS ONLY	
LEASE, SURFACE & MINING RIGHTS	
" SURFACE RIGHTS ONLY	
" MINING RIGHTS ONLY	
LICENCE OF OCCUPATION	
ORDER IN-COUNCIL	
RESERVATION	
CANCELLED	
SAND & GRAVEL	

*SEE LAURIE TWP. LANDROLL S.R. WITHDRAWN
NOTE: MINING RIGHTS IN PARCELS PATENTED PRIOR TO MAY 6, 1913, VESTED IN ORIGINAL PATENTEE BY THE PUBLIC LANDS ACT, R.S.O. 1970, CHAP. 380, SEC. 63, SUBSEC. 1.



TOWNSHIP

LAURIE TWP.

M.N.R. ADMINISTRATIVE DISTRICT
THUNDER BAY

MINING DIVISION
THUNDER BAY

LAND TITLES / REGISTRY DIVISION
THUNDER BAY

Ministry of Natural Resources
Land Management Branch
Ontario
Out of Service Dec. 22/95. (LA)

Date: MARCH 1982
Number: **G-669**
September 10, 1985

Sackville Twp. - G-

AREAS WITHDRAWN FROM DISPOSITION

M.R.O. - MINING RIGHTS ONLY
 S.R.O. - SURFACE RIGHTS ONLY
 M.+S. - MINING AND SURFACE RIGHTS

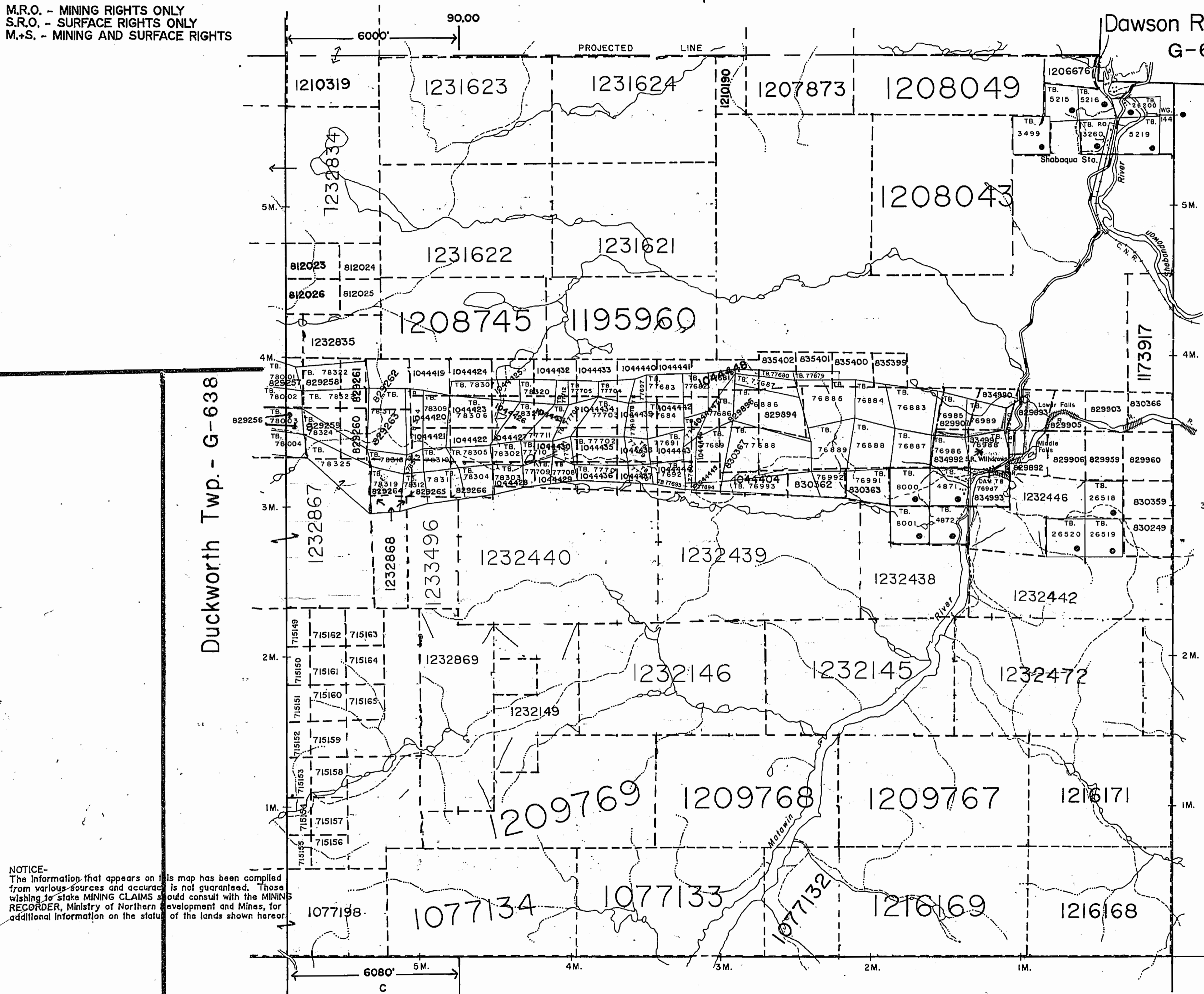
Blackwell Twp. - G-644

Dawson Road Lots
 G-649

Duckworth Twp. - G-638

Horne Twp. - G-664

Sackville Twp. - G-685



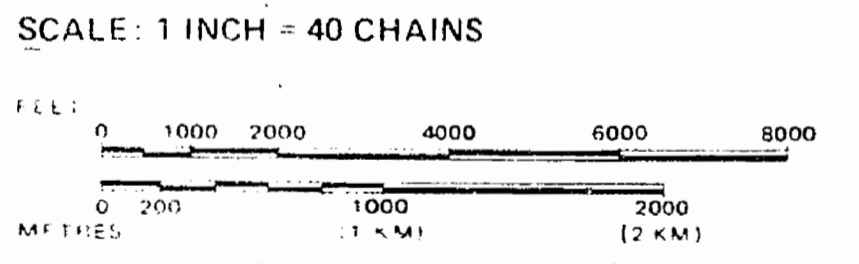
LEGEND

- HIGHWAY AND ROUTE No.
- OTHER ROADS
- TRAILS
- SURVEYED LINES.
 - TOWNSHIPS, BASE LINES, ETC.
 - LOTS, MINING CLAIMS, PARCELS, ETC.
- UNSURVEYED LINES.
 - LOT LINES
 - PARCEL BOUNDARY
 - MINING CLAIMS ETC.
- RAILWAY AND RIGHT OF WAY
- UTILITY LINES
- NON PERENNIAL STREAM
- FLOODING OR FLOODING RIGHTS
- SUBDIVISION OR COMPOSITE PLAN
- RESERVATIONS
- ORIGINAL SHORELINE
- MARSH OR MUSKEG
- MINES
- TRAVERSE MONUMENT
- LAND USE PERMITS FOR COMMERCIAL TOURISM, OUTPOST CAMPS

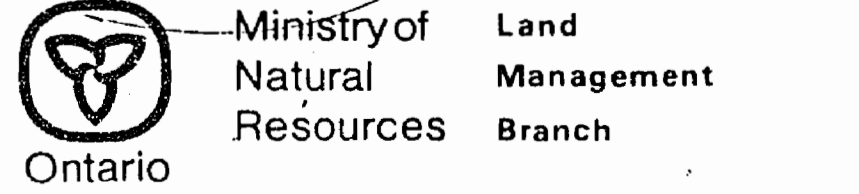
DISPOSITION OF CROWN LANDS

TYPE OF DOCUMENT	SYMBOL
PATENT, SURFACE & MINING RIGHTS	
" SURFACE RIGHTS ONLY	
" MINING RIGHTS ONLY	
LEASE, SURFACE & MINING RIGHTS	
" SURFACE RIGHTS ONLY	
" MINING RIGHTS ONLY	
LICENCE OF OCCUPATION	
ORDER-IN-COUNCIL	OC
RESERVATION	
CANCELLED	
SAND & GRAVEL	

* SEE LAURIE TWP LANDROLL FOR S.R. WITHDRAWN
 NOTE: MINING RIGHTS IN PARCELS PATENTED PRIOR TO MAY 6, 1913, VESTED IN ORIGINAL PATENTEE BY THE PUBLIC LANDS ACT, R.S.O. 1970, CHAP. 380, SEC. 63, SUBSEC. 1.



TOWNSHIP
LAURIE TWP.
 M.N.R. ADMINISTRATIVE DISTRICT
THUNDER BAY
 MINING DIVISION
THUNDER BAY
 LAND TITLES / REGISTRY DIVISION
THUNDER BAY



NOTICE-
 The information that appears on this map has been compiled from various sources and accuracy is not guaranteed. Those wishing to stake MINING CLAIMS should consult with the MINING RECORDER, Ministry of Northern Development and Mines, for additional information on the status of the lands shown hereon.

1792

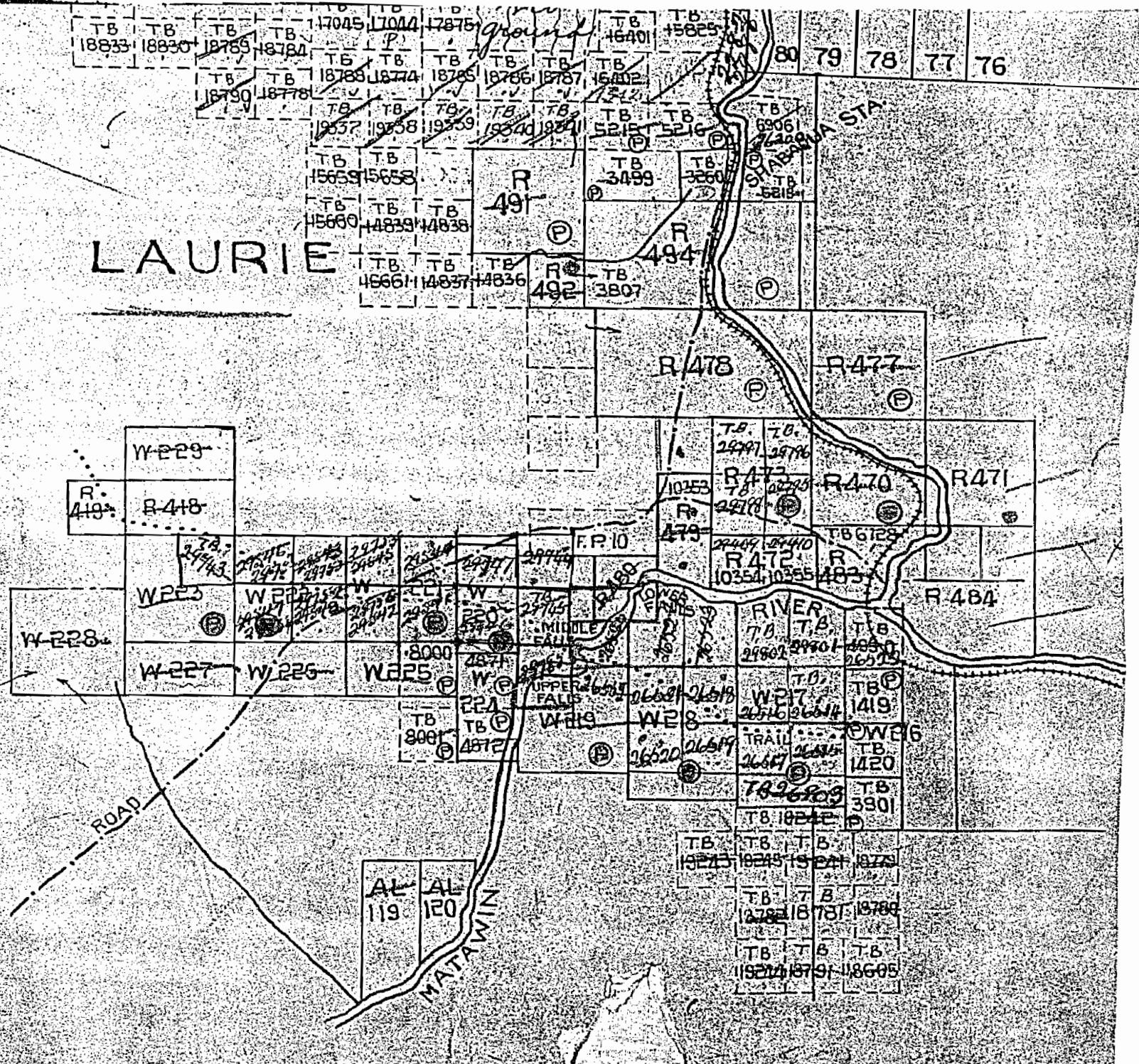
LAURIE TWP
M 1792

LAURIE

962	22809	22961
54	22960	22958
55	22961	22956

236	235
-----	-----

19405	19406
TB 19402	TB 19408
TB 19403	TB 19409
TB 19404	TB 20216
TB 19407	TB 20217
TB 19408	TB 20218
TB 19409	TB 20219
TB 19410	TB 20220
TB 19411	TB 20221
TB 19412	TB 20222
TB 19413	TB 20223
TB 19414	TB 20224
TB 19415	TB 20225
TB 19416	TB 20226
TB 19417	TB 20227
TB 19418	TB 20228
TB 19419	TB 20229
TB 19420	TB 20230
TB 19421	TB 20231
TB 19422	TB 20232
TB 19423	TB 20233
TB 19424	TB 20234
TB 19425	TB 20235
TB 19426	TB 20236
TB 19427	TB 20237
TB 19428	TB 20238
TB 19429	TB 20239
TB 19430	TB 20240



1792

PLAN OF LAURIE TWP.

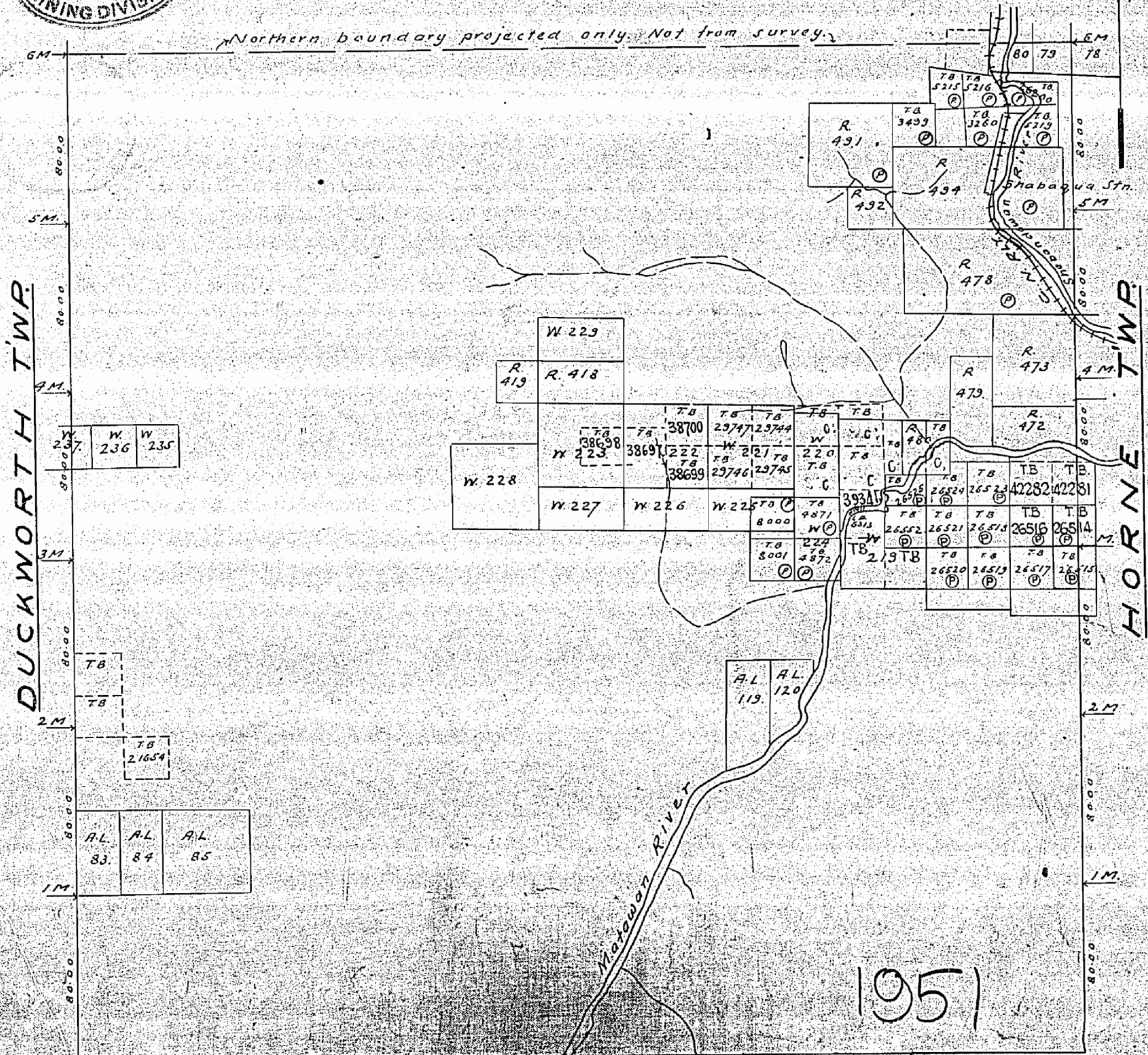
PORT ARTHUR MINING DIVISION.
DISTRICT OF THUNDER BAY.

Scale, 40 chains to an inch.

BLACKWELL TWP.



Northern boundary projected only. Not from survey.



DUCKWORTH TWP.

HORNE TWP.

SACKVILLE TWP.

1951


The Northern Boundary of the Township is defined as follows. Commencing at the intersection of the west boundary with the centre line of the Shebandowan River thence continuing in a southeasterly direction along the centre line of the River to the intersection of the westerly limit of the Dawson Road lots to the intersection of the westerly boundary of the Township of Horne.
Transmission Line of Hydro Electric Power Commission Plan 800-1000-1.

Blackwell Twp. - G-644

Dawson Road Lots
G-649

Duckworth Twp - G-688

Horne Twp - G-664



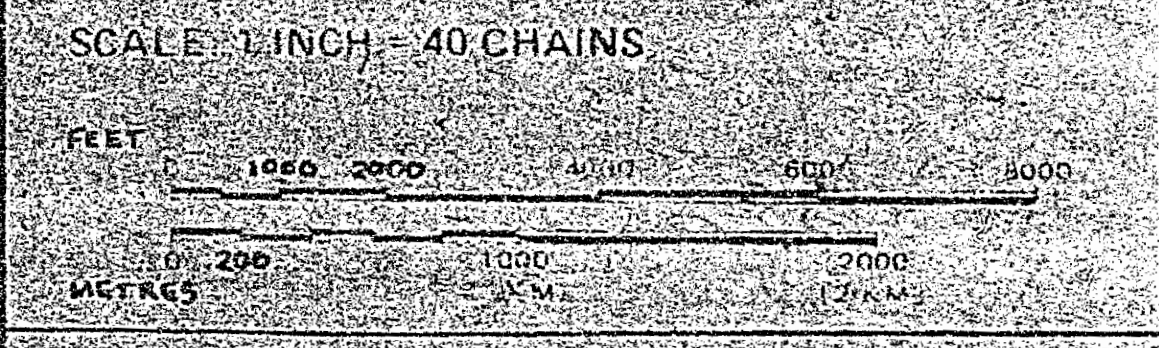
LEGEND

HIGHWAY AND ROUTE No.	
OTHER ROADS	
TRAILS	
SURVEYED LINES:	
TOWNSHIPS, BASE LINES, ETC.	
LOTS, MINING CLAIMS, PARCELS, ETC.	
UNSURVEYED LINES	
LOT LINES	
PARCEL BOUNDARY	
MINING CLAIMS ETC.	
RAILWAY AND RIGHT OF WAY	
UTILITY LINES	
NON-PERENNIAL STREAM	
FLOODING OR FLOODING RIGHTS	
SUBDIVISION OR COMPOSITE PLAN	
RESERVATIONS	
ORIGINAL SHORELINE	
MARSH OR MUSKEG	
MINES	
TRAVERSE MONUMENT	

DISPOSITION OF CROWN LANDS

TYPE OF DOCUMENT	SYMBOL
PATENT, SURFACE & MINING RIGHTS	
SURFACE RIGHTS ONLY	
MINING RIGHTS ONLY	
LEASE, SURFACE & MINING RIGHTS	
SURFACE RIGHTS ONLY	
MINING RIGHTS ONLY	
LICENCE OF OCCUPATION	
ORDER IN COUNCIL	
RESERVATION	
CANCELLED	
SAND & GRAVEL	

*SEE LAURIE TWP. LANDROLL'S R WITHDRAWN
NOTE: MINING RIGHTS IN PARCELS PATENTED PRIOR TO MAY 6, 1814, VESTED IN ORIGINAL PATENTEES BY THE PUBLIC LANDS ACT, R.S.O. 1910, CHAP. 380, SEC. 63, SUBSEC. 1.



TOWNSHIP
LAURIE TWP.

M.N.R. ADMINISTRATIVE DISTRICT
THUNDER BAY

MINING DIVISION
THUNDER BAY

LAND TITLES / REGISTRY DIVISION
THUNDER BAY

Ministry of Land
Natural Resources Management
Branch

DATE: MARCH 1982 Number
September 10, 1985 **G-669**

Sackville Twp - G-

AREA OF
**UPPER
 AGUASABON LAKE**

DISTRICT OF
 THUNDER BAY

THUNDER BAY
 MINING DIVISION

SCALE: 1-INCH = 40 CHAINS

LEGEND

- PATENTED LAND (P)
- CROWN LAND SALE (C.S.)
- LEASES (L)
- LOCATED LAND (Loc.)
- LICENSE OF OCCUPATION (L.O.)
- MINING RIGHTS ONLY (M.R.O.)
- SURFACE RIGHTS ONLY (S.R.O.)
- ROADS (---)
- IMPROVED ROADS (—)
- KING'S HIGHWAYS (=)
- RAILWAYS (—+—)
- POWER LINES (—•—)
- MARSH OR MUSKEG (---)
- MINES (X)
- CANCELLED (C)

NOTES

400' Reserve around all Lakes and Rivers to Dept. of Lands & Forests.

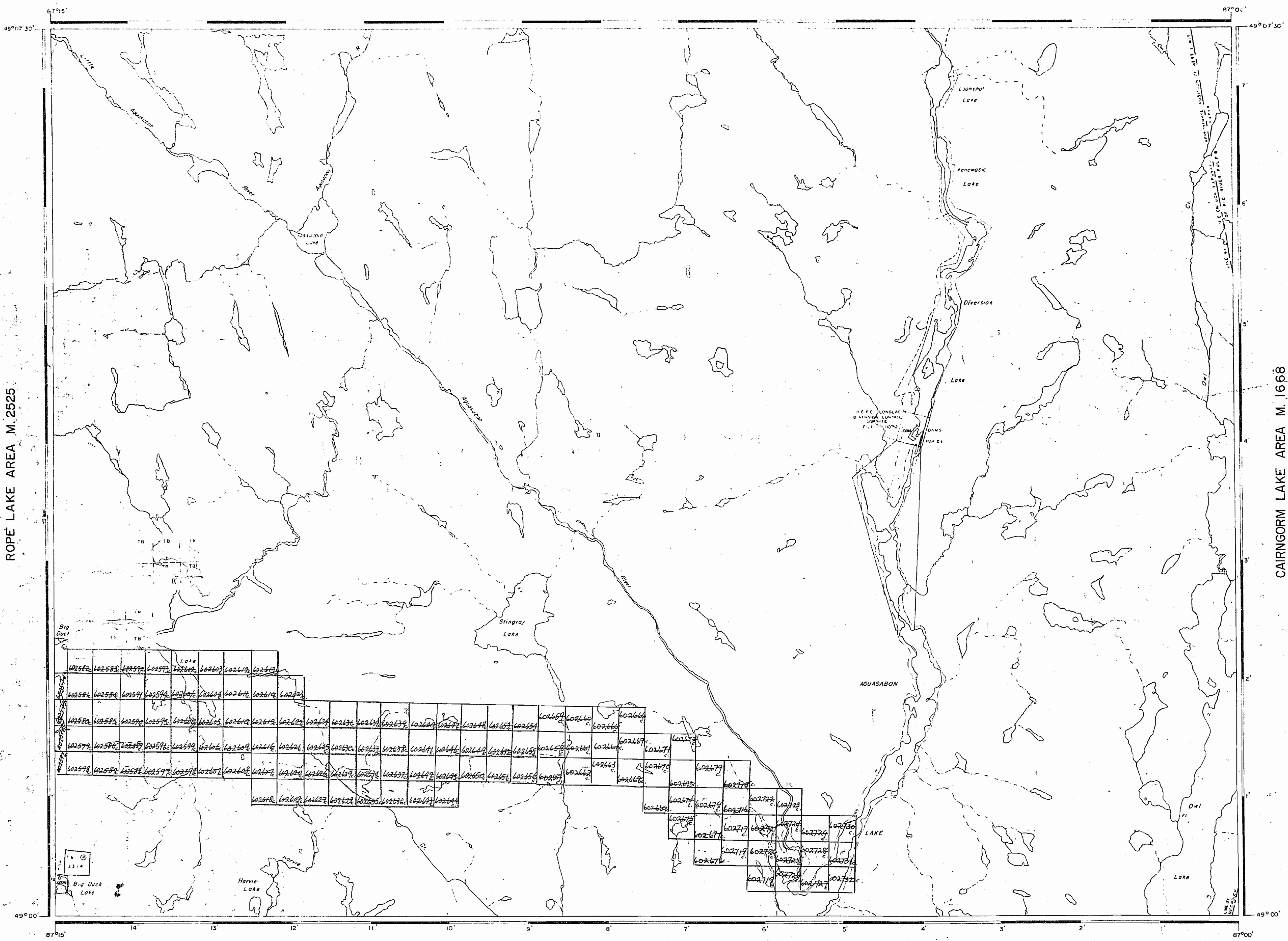
Flooding Rights To Contour 965 On Aguasabon Lakes Reserved To H.E.P.C. Of Ontario. File-132730

Flooding Rights On Owl Lake Reserved To H.E.P.C. Of Ontario To 15' Above Present Water Level. File-132730

Aguasabon River Area Control Traverse By Phillips & Benner O.L.S. March 1947.

ROPE LAKE AREA M. 2525

CAIRNGORM LAKE AREA M. 1668



LOWER AGUASABON LAKE AREA M. 2518

TERRACE BAY DIST. JUNE 23/78
 NATIONAL TOPOGRAPHIC SERIES 42 E 3

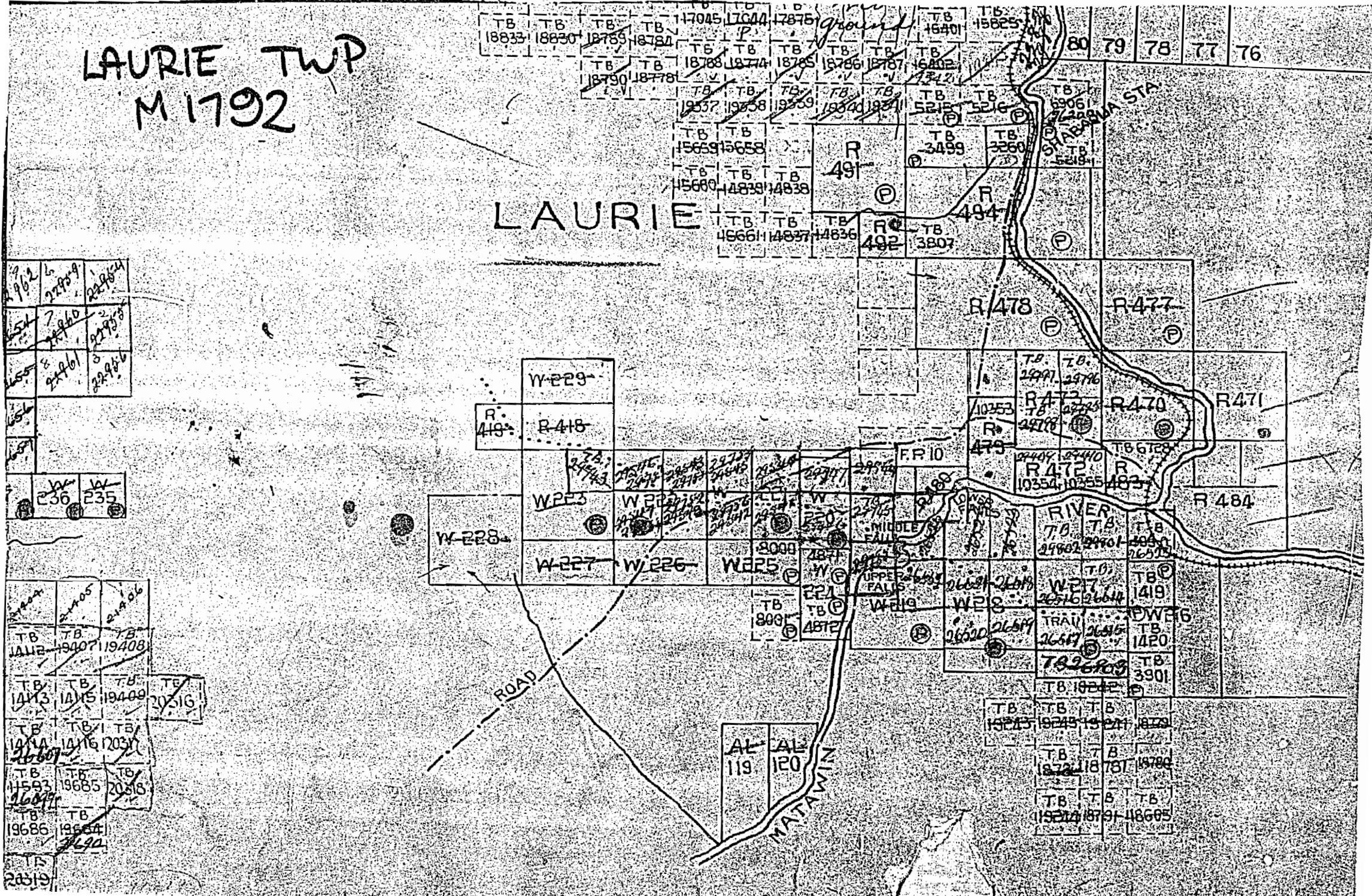
PLAN NO. **M. 2519**

ONTARIO
 MINISTRY OF NATURAL RESOURCES
 SURVEYS AND MAPPING BRANCH

1792

LAURIE TWP
M 1792

LAURIE



1962	22709	22854
1963	22860	22908
1964	22901	22946

236	235
-----	-----

TB 19405	TB 19406
TB 19407	TB 19408
TB 19409	TB 19410
TB 19411	TB 19412
TB 19413	TB 19414
TB 19415	TB 19416
TB 19417	TB 19418
TB 19419	TB 19420
TB 19421	TB 19422
TB 19423	TB 19424
TB 19425	TB 19426
TB 19427	TB 19428
TB 19429	TB 19430
TB 19431	TB 19432
TB 19433	TB 19434
TB 19435	TB 19436
TB 19437	TB 19438
TB 19439	TB 19440
TB 19441	TB 19442
TB 19443	TB 19444
TB 19445	TB 19446
TB 19447	TB 19448
TB 19449	TB 19450
TB 19451	TB 19452
TB 19453	TB 19454
TB 19455	TB 19456
TB 19457	TB 19458
TB 19459	TB 19460
TB 19461	TB 19462
TB 19463	TB 19464
TB 19465	TB 19466
TB 19467	TB 19468
TB 19469	TB 19470
TB 19471	TB 19472
TB 19473	TB 19474
TB 19475	TB 19476
TB 19477	TB 19478
TB 19479	TB 19480
TB 19481	TB 19482
TB 19483	TB 19484
TB 19485	TB 19486
TB 19487	TB 19488
TB 19489	TB 19490
TB 19491	TB 19492
TB 19493	TB 19494
TB 19495	TB 19496
TB 19497	TB 19498
TB 19499	TB 19500

1792

Blackwell Twp. - (M.1658)

Dawson Road Lots
(M.1692)

Duckworth Twp. - (M.1703)

Horne Twp. - (M.1754)

Sackville Twp. - (M.1877)

1977

THE TOWNSHIP
OF

LAURIE

DISTRICT OF
THUNDER BAY

THUNDER BAY
MINING DIVISION

SCALE: 1-INCH = 40 CHAINS

LEGEND

- | | |
|-----------------------|--------|
| PATENTED LAND | Ⓟ |
| CROWN LAND SALE | C.S. |
| LEASES | Ⓛ |
| LOCATED LAND | Loc. |
| LICENSE OF OCCUPATION | L.O. |
| MINING RIGHTS ONLY | M.R.O. |
| SURFACE RIGHTS ONLY | S.R.O. |
| ROADS | — |
| IMPROVED ROADS | — |
| KING'S HIGHWAYS | — |
| RAILWAYS | — |
| POWER LINES | — |
| MARSH OR MUSKEG | — |
| MINES | Ⓧ |
| CANCELLED | C |

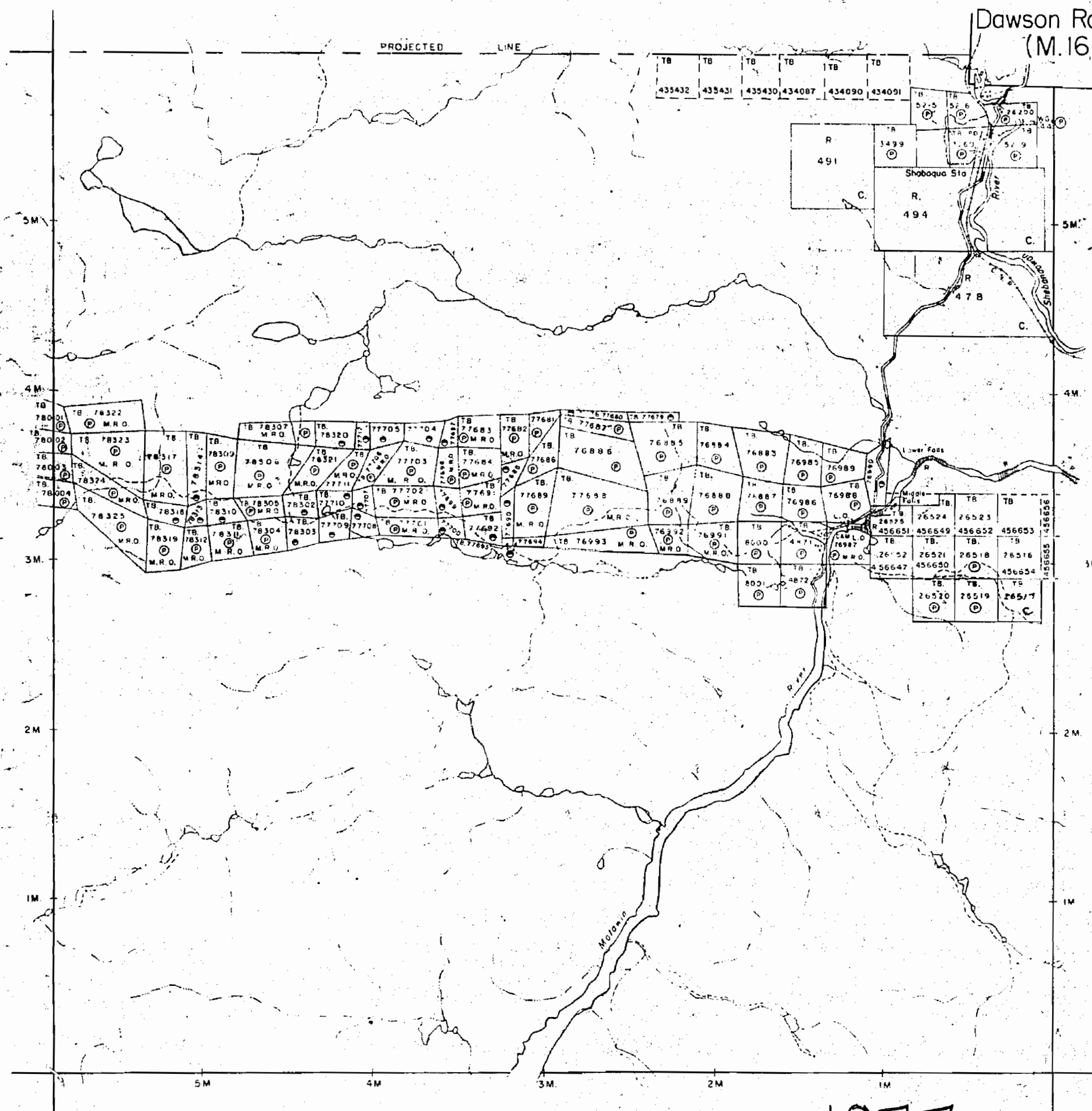
NOTES

- 400' Surface Rights Reservation around all lakes and rivers.
- Ⓧ - Mining Rights Only Patented.
- Location of East Boundary as shown here, does not agree with surveys of T.B. 26514 and T.B. 26515. See File No. 114534.

THUNDER BAY DIST. JUNE 9/77

PLAN NO. **M-1792**

ONTARIO
MINISTRY OF NATURAL RESOURCES
SURVEYS AND MAPPING BRANCH



1792

Blackwell Twp. - (M.1658)

Dawson Road Lots
(M.1692)

THE TOWNSHIP
OF

LAURIE

DISTRICT OF
THUNDER BAY

PORT ARTHUR
MINING DIVISION

SCALE: 1-INCH 40 CHAINS

LEGEND

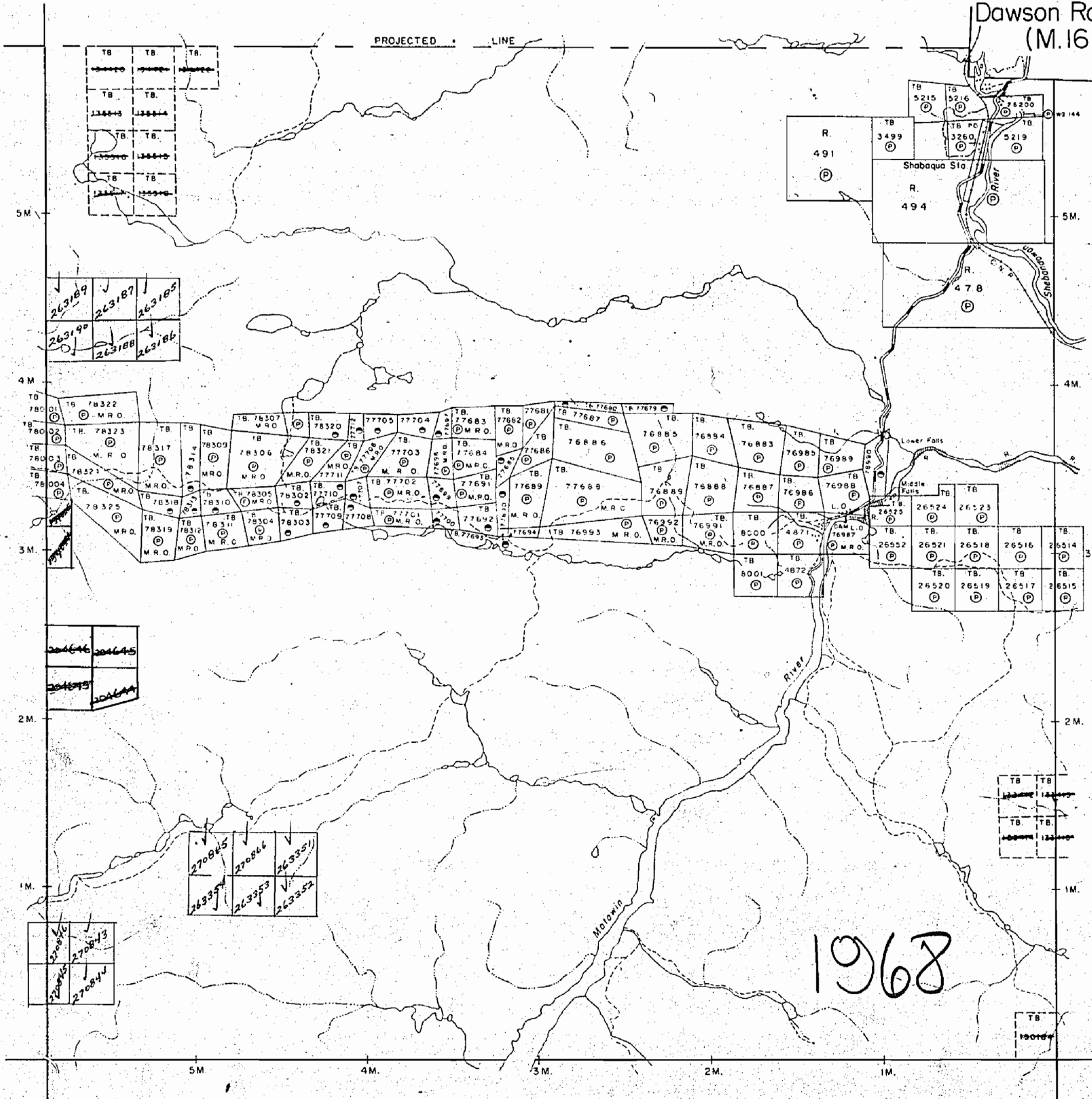
- PATENTED LAND (P)
- CROWN LAND SALE (C.S.)
- LEASES (L)
- LOCATED LAND (Loc)
- LICENSE OF OCCUPATION (L.O.)
- MINING RIGHTS ONLY (M.R.O.)
- SURFACE RIGHTS ONLY (S.R.O.)
- ROADS
- IMPROVED ROADS
- KING'S HIGHWAYS
- RAILWAYS
- POWER LINES
- MARSH OR MUSKEG
- MINES
- CANCELLED

NOTES

- 400' Surface Rights Reservation around all lakes and rivers.
- - Mining Rights Only Patented.
- Location of East Boundary as shown here, does not agree with surveys of T.B. 26514 and T.B. 26515. See File No. 114534.

Duckworth Twp. - (M.1703)

Horne Twp. - (M.1754)



Sackville Twp. - (M.1877)

PLAN NO. M-1792

DEPARTMENT OF MINES
— ONTARIO —

1792

Blackwell Twp. - (M.1658)

Dawson Road Lots (M.1692)

THE TOWNSHIP OF LAURIE

DISTRICT OF THUNDER BAY

THUNDER BAY MINING DIVISION

SCALE: 1-INCH = 40 CHAINS

LEGEND

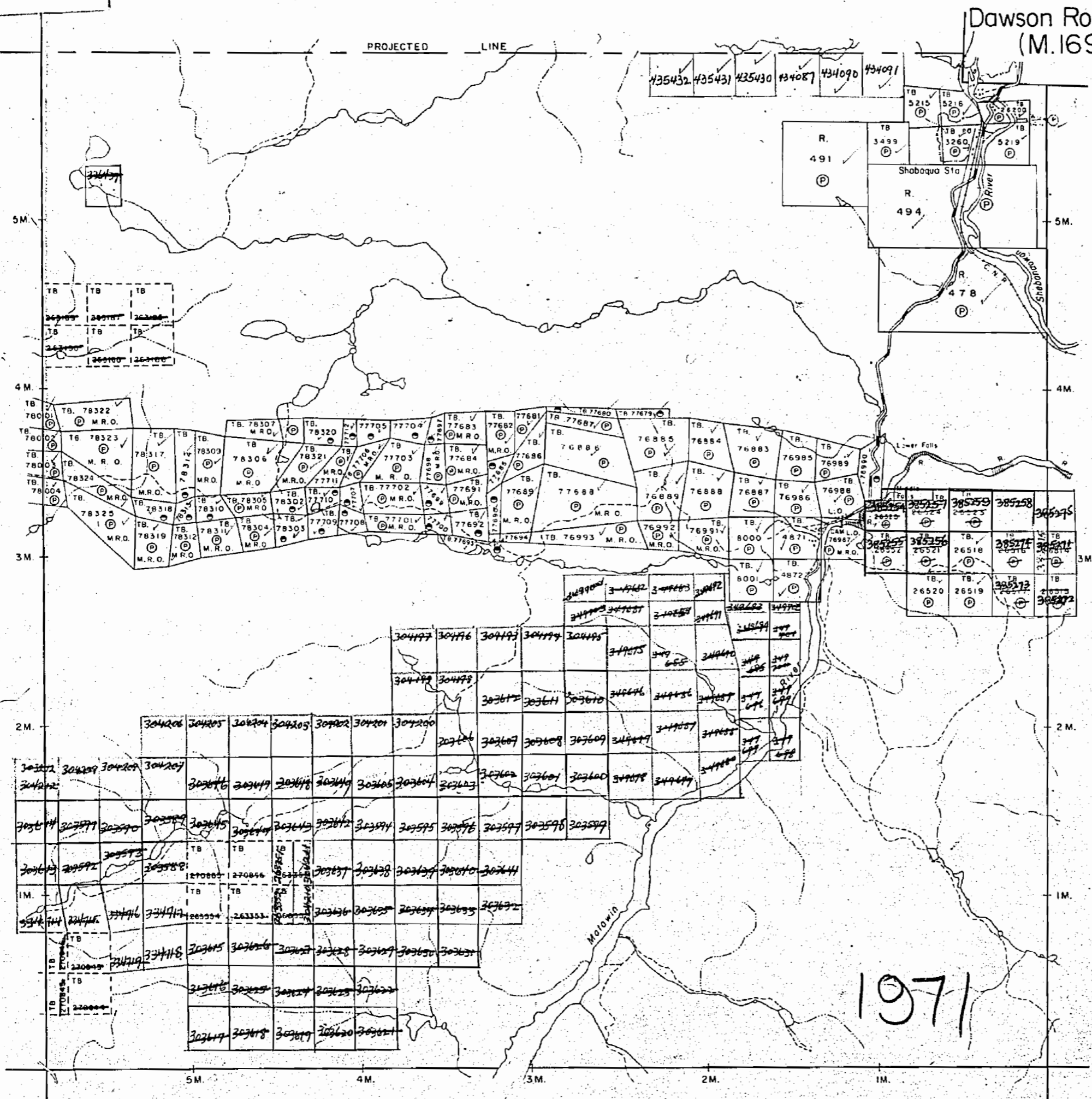
- PATENTED LAND (P)
- CROWN LAND SALE (C.S.)
- LEASES (L)
- LOCATED LAND (Loc.)
- LICENSE OF OCCUPATION (L.O.)
- MINING RIGHTS ONLY (M.R.O.)
- SURFACE RIGHTS ONLY (S.R.O.)
- ROADS
- IMPROVED ROADS
- KING'S HIGHWAYS
- RAILWAYS
- POWER LINES
- MARSH OR MUSKEG
- MINES
- CANCELLED

NOTES

- 400' Surface Rights Reservation around all lakes and rivers.
- (P) - Mining Rights Only Patented.
- Location of East Boundary as shown here, does not agree with surveys of T.B. 26514 and T.B. 26515. See File No. H4534.

Duckworth Twp. - (M.1703)

Horne Twp. - (M.1754)



Sackville Twp. - (M.1877)

PLAN NO. M-1792

ONTARIO DEPARTMENT OF MINES AND NORTHERN AFFAIRS

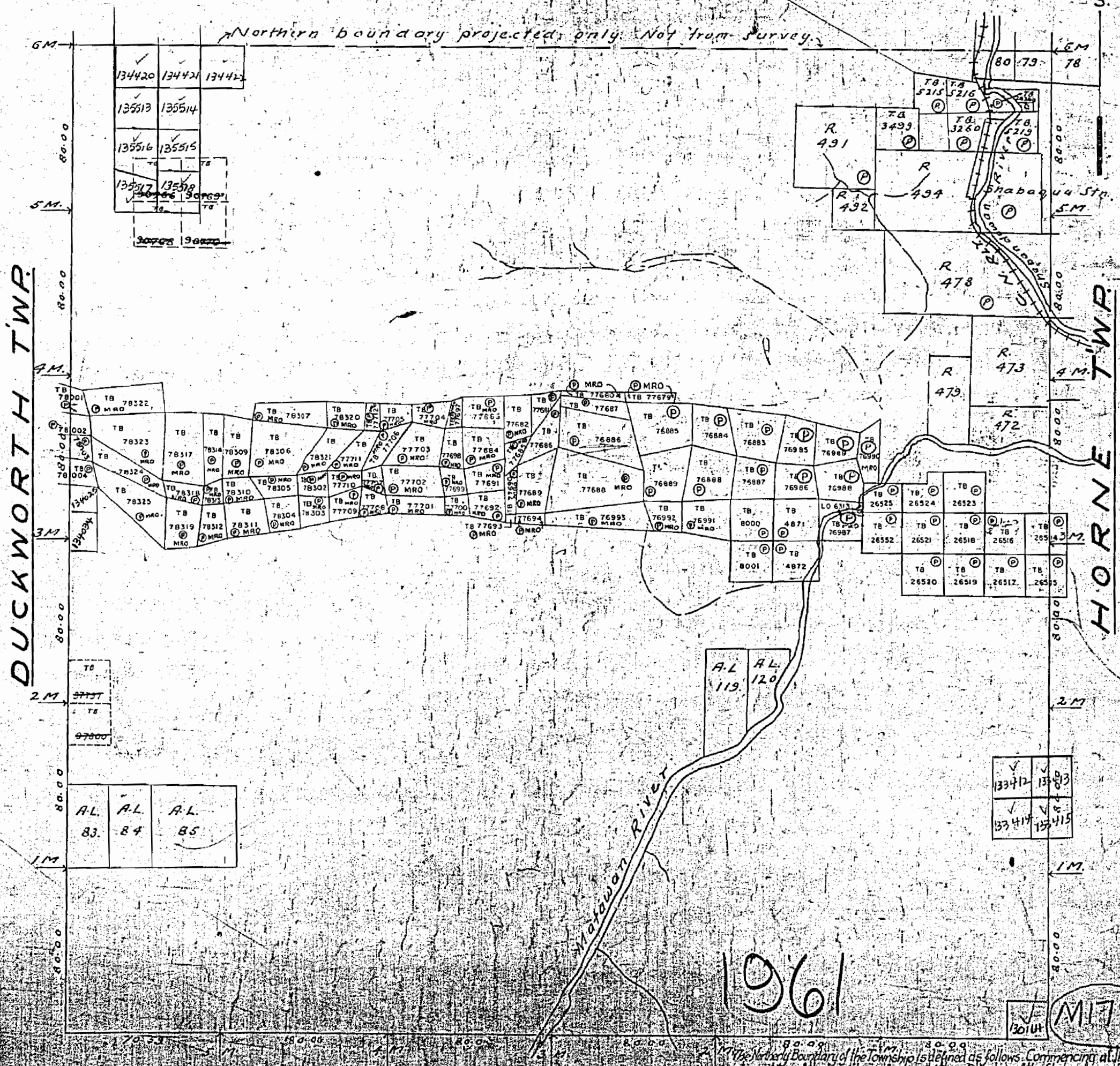
1792

PLAN OF LAURIE TWP.

PORT ARTHUR MINING DIVISION
DISTRICT OF THUNDER BAY.

Scale, 40 chains to an inch.

BLACKWELL TWP.



1961

133412 133413
133414 133415

M1792

SACKVILLE TWP.

The Northern Boundary of the Township is defined as follows: Commencing at the intersection of the West boundary with the centre line of the Shebandowan River thence continuing in a southeasterly direction along the centre line of the River to its intersection of the western limit of the Dawson Road lots to the intersection of the Eastern Boundary of the Township of Horne. Transmission line of Hydro Electric Power Commission Plan 860-1000-1.


1792

PLAN OF LAURIE TWP.

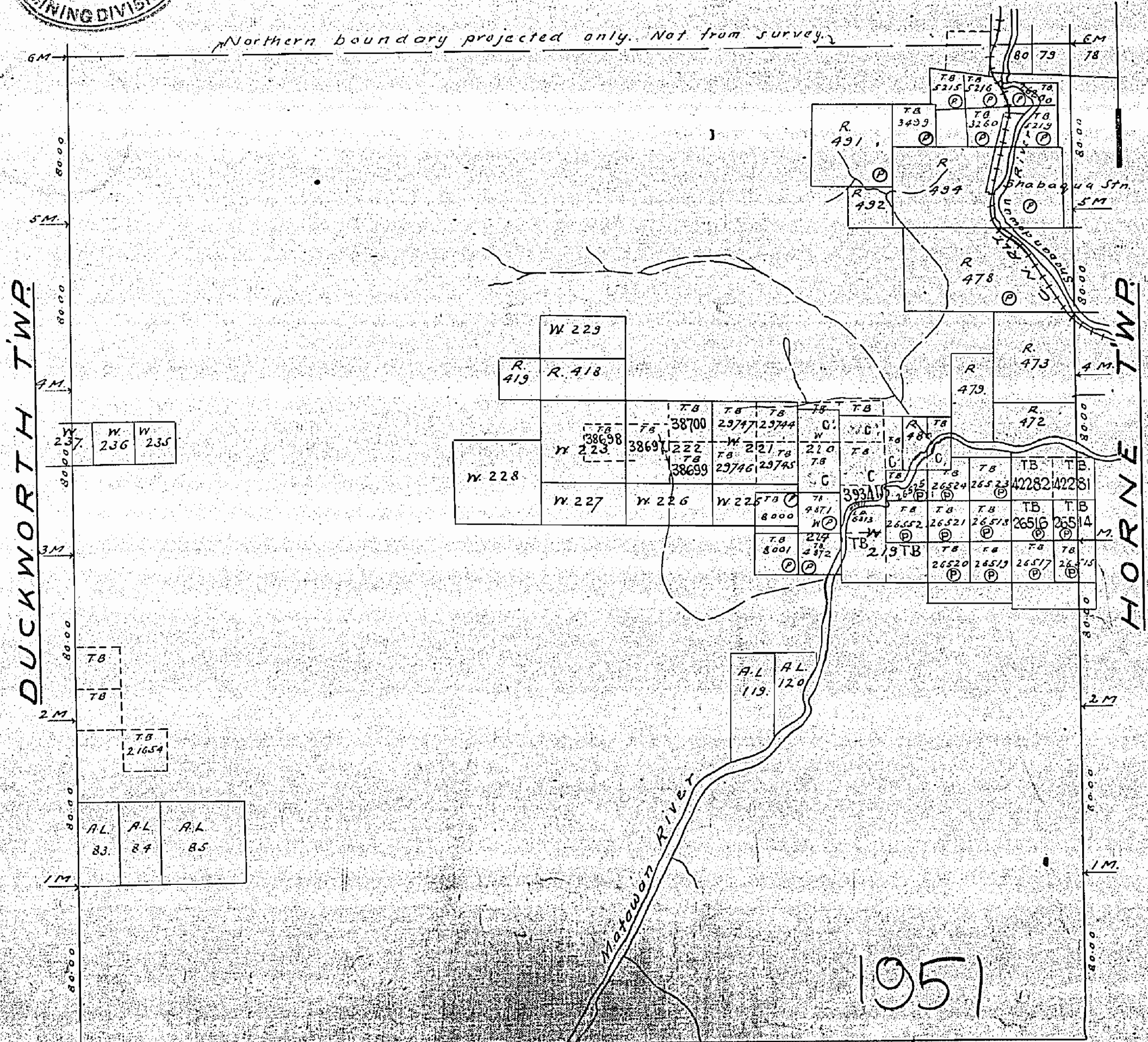
PORT ARTHUR MINING DIVISION. DISTRICT OF THUNDER BAY.

Scale, 40 chains to an inch.

BLACKWELL TWP.



Northern boundary projected only. Not from survey.



1951

SACKVILLE TWP.

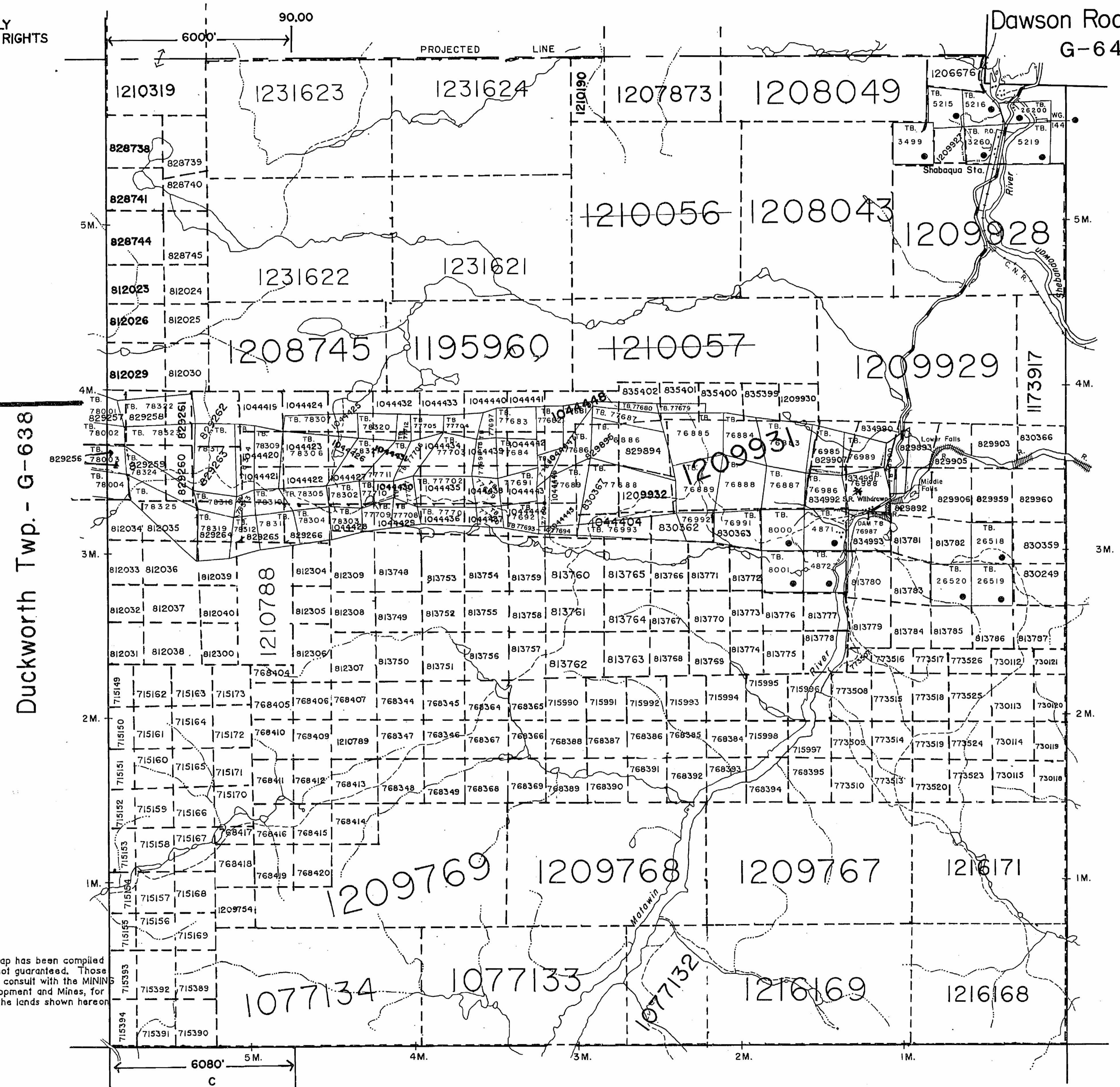
The Northern Boundary of the Township is defined as follows. Commencing at the intersection of the West boundary with the centre line of the Shebandowan River thence continuing in a southeasterly direction along the centre line of the River to its intersection of the westerly limit of the Dawson Road lots to the intersection of the westerly boundary of the Township of Horne.

LAURIE TWP. TB 150

AREAS WITHDRAWN FROM DISPOSITION

M.R.O. - MINING RIGHTS ONLY
 S.R.O. - SURFACE RIGHTS ONLY
 M.+S. - MINING AND SURFACE RIGHTS

Blackwell Twp. - G-644



Duckworth Twp. - G-638

Horne Twp. - G-664

NOTICE-
 The information that appears on this map has been compiled from various sources and accuracy is not guaranteed. Those wishing to stake MINING CLAIMS should consult with the MINING RECORDER, Ministry of Northern Development and Mines, for additional information on the status of the lands shown hereon.

LEGEND

- HIGHWAY AND ROUTE NO.
- OTHER ROADS
- TRAILS
- SURVEYED LINES
- TOWNSHIPS, PARCELS, LOTS, MINING CLAIMS, ETC.
- UNSURVEYED LINES
- LOT LINES
- PARCEL BOUNDARY
- MINING CLAIMS ETC.
- RAILWAY AND RIGHT OF WAY
- UTILITY LINE
- NON PERENNIAL STREAM
- FLOODING OR FLOODING RIGHTS
- SUBDIVISION OR COMPOSITE PLAN
- RESERVATIONS
- ORIGINAL SHORELINE
- MARSH OR MUSKEG
- MINES
- TRAVERSE MONUMENT
- LAND USE PERMITS FOR COMMERCIAL TOURISM, OUTPOST CAMPS

DATE OF ISSUE

MAR 16 1998

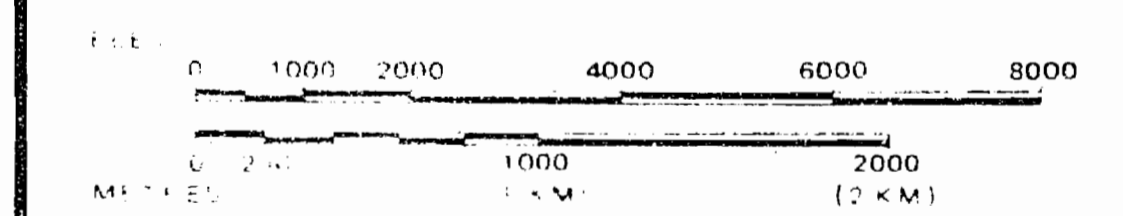
PROVINCIAL RECORDING
 OFFICE - SUDBURY

DISPOSITION OF CROWN LANDS

TYPE OF DOCUMENT	SYMBOL
PATENT SURFACE & MINING RIGHTS	
" SURFACE RIGHTS ONLY	
" MINING RIGHTS ONLY	
LEASE SURFACE & MINING RIGHTS	
" SURFACE RIGHTS ONLY	
" MINING RIGHTS ONLY	
LICENCE OF OCCUPATION	
ORDER-IN-COUNCIL	
RESERVATION	
CANCELLED	
SAND & GRAVEL	

* SEE LAURIE TWP LANDROLL FOR S.R. WITHDRAWN
 NOTE: MINING RIGHTS IN PARCELS PATENTED PRIOR TO MAY 6, 1913, VESTED IN ORIGINAL PATENTEE BY THE PUBLIC LANDS ACT, R.S.O. 1970, CHAP. 380, SEC. 63, SUBSEC. 1.

SCALE: 1 INCH = 40 CHAINS



TOWNSHIP

LAURIE TWP.

M.N.R. ADMINISTRATIVE DISTRICT

THUNDER BAY

MINING DIVISION

THUNDER BAY

LAND TITLES / REGISTRY DIVISION

THUNDER BAY



Ministry of
 Natural Resources
 Land Management
 Branch

Date: MARCH 1982

Number

In Service Dec. 22/95. (LA)

G-669

Sackville Twp. - G-685

AREAS WITHDRAWN FROM DISPOSITION

M.R.O. - MINING RIGHTS ONLY
 S.R.O. - SURFACE RIGHTS ONLY
 M.+S. - MINING AND SURFACE RIGHTS

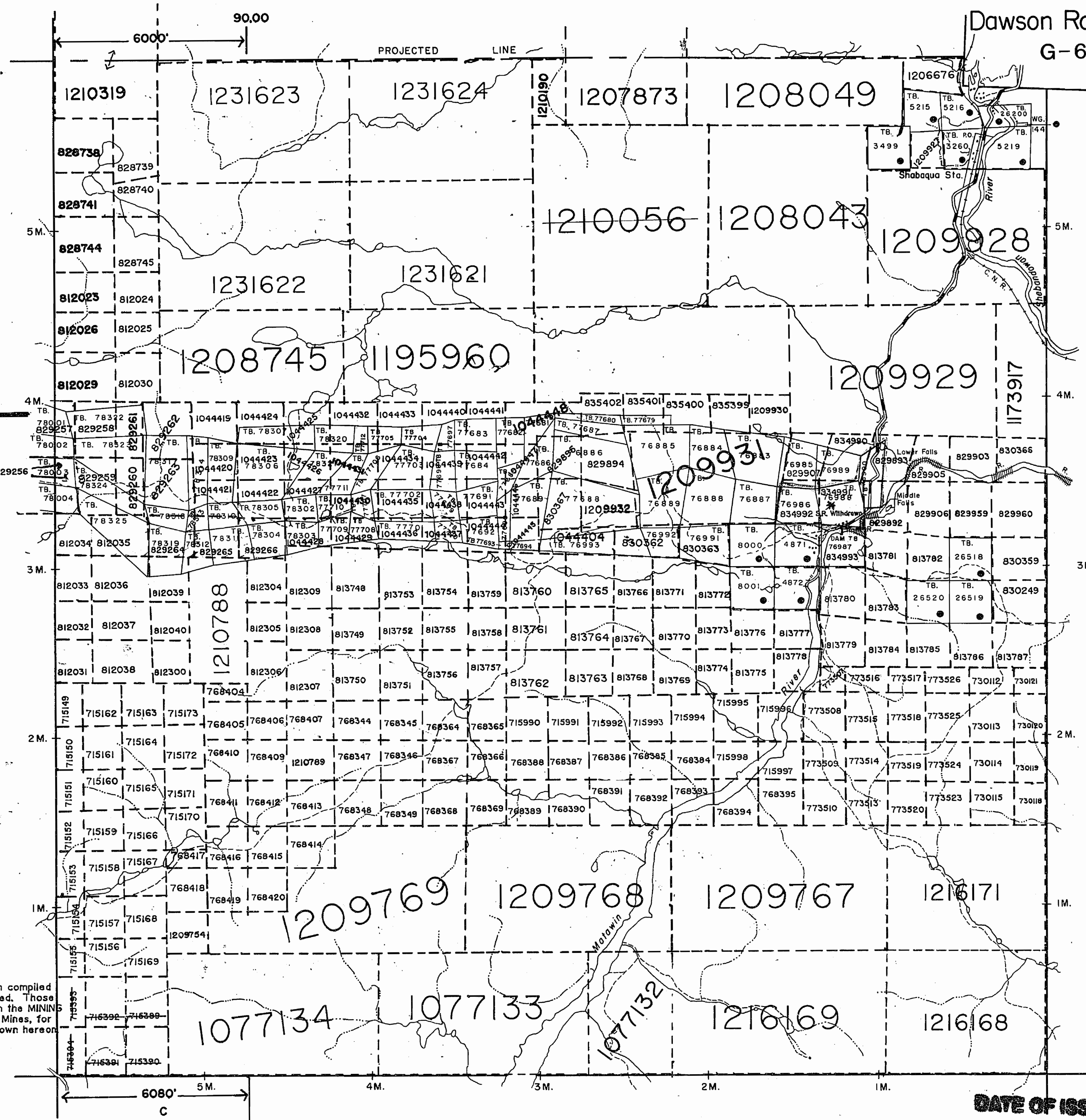
Blackwell Twp. - G-644

Dawson Road Lots
 G-649

Duckworth Twp. - G-638

Horne Twp. - G-664

NOTICE - The information that appears on this map has been compiled from various sources and accuracy is not guaranteed. Those wishing to stake MINING CLAIMS should consult with the MINING RECORDER, Ministry of Northern Development and Mines, for additional information on the status of the lands shown hereon.



LEGEND

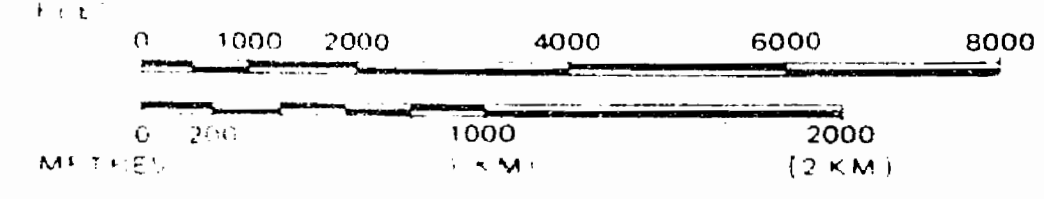
- HIGHWAY AND ROUTE No.
- OTHER ROADS
- TRAILS
- SURVEYED LINES
 TOWNSHIPS, BASE LINES, ETC.
- LOTS, MINING CLAIMS, PARCELS, ETC.
- UNSURVEYED LINES
 LOT LINES
- PARCEL BOUNDARY
 MINING CLAIMS, ETC.
- RAILWAY AND RIGHT OF WAY
 UTILITY LINES
- NON PERENNIAL STREAM
- FLOODING OR FLOODING RIGHTS
- SUBDIVISION OR COMPOSITE PLAN
- RESERVATIONS
- ORIGINAL SHORELINE
- MARSH OR MUSKEG
- MINES
- TRAVERSE MONUMENT
- LAND USE PERMITS FOR COMMERCIAL TOURISM, OUTPOST CAMPS

DISPOSITION OF CROWN LANDS

TYPE OF DOCUMENT	SYMBOL
PATENT, SURFACE & MINING RIGHTS	●
" SURFACE RIGHTS ONLY	○
" MINING RIGHTS ONLY	◐
LEASE, SURFACE & MINING RIGHTS	■
" SURFACE RIGHTS ONLY	□
" MINING RIGHTS ONLY	◑
LICENCE OF OCCUPATION	▼
ORDER-IN-COUNCIL	OC
RESERVATION	⊙
CANCELLED	⊗
SAND & GRAVEL	⊕

* SEE LAURIE TWP LANDROLL FOR S.R. WITHDRAWN
 NOTE: MINING RIGHTS IN PARCELS PATENTED PRIOR TO MAY 6, 1913, VESTED IN ORIGINAL PATENTEE BY THE PUBLIC LANDS ACT, R.S.O. 1970, CHAP. 380, SEC. 63, SUBSEC. 1.

SCALE 1 INCH = 40 CHAINS



TOWNSHIP
LAURIE TWP.
 M.N.R. ADMINISTRATIVE DISTRICT
THUNDER BAY
 MINING DIVISION
THUNDER BAY
 LAND TITLES / REGISTRY DIVISION
THUNDER BAY



DATE OF ISSUE

MAY 11 1988

PROVINCIAL RECORDING OFFICE - SUDBURY

Sackville Twp. - G-685

Date MARCH 1982

Number

In Service Dec. 22/95. (LA)

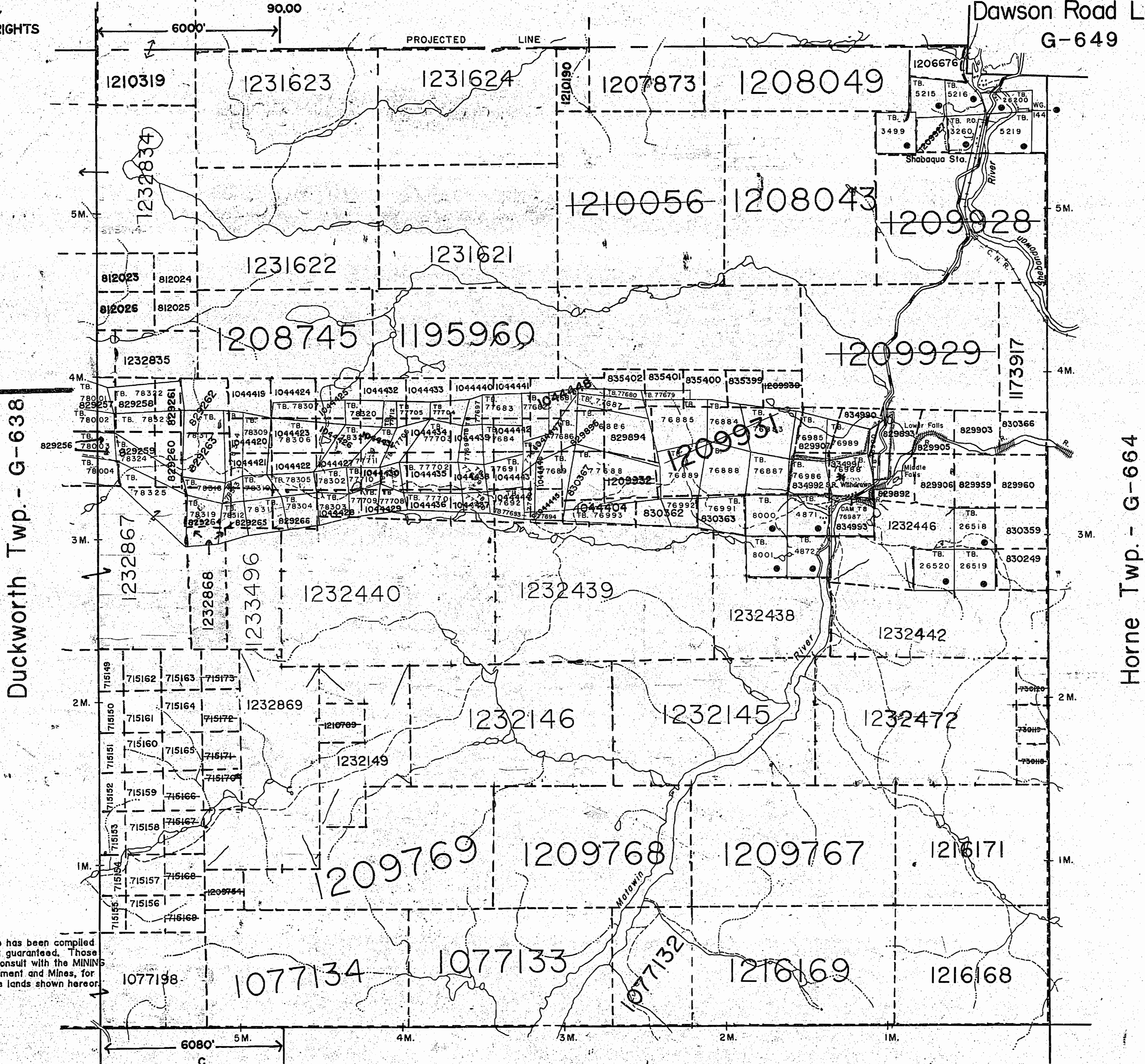
G-669

AREAS WITHDRAWN FROM DISPOSITION

M.R.O. - MINING RIGHTS ONLY
 S.R.O. - SURFACE RIGHTS ONLY
 M.+S. - MINING AND SURFACE RIGHTS

Blackwell Twp. - G-644

**Dawson Road Lots
G-649**



LEGEND

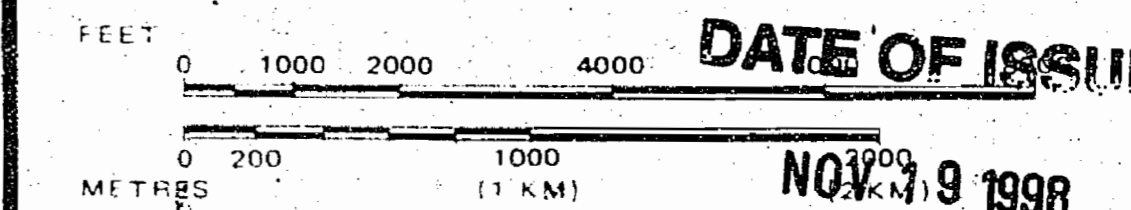
- HIGHWAY AND ROUTE No.
- OTHER ROADS
- TRAILS
- SURVEYED LINES:
 TOWNSHIPS, BASE LINES, ETC.
- LOTS, MINING CLAIMS, PARCELS, ETC.
- UNSURVEYED LINES:
 LOT LINES
- PARCEL BOUNDARY
- MINING CLAIMS ETC.
- RAILWAY AND RIGHT OF WAY
- UTILITY LINES
- NON-PERENNIAL STREAM
- FLOODING OR FLOODING RIGHTS
- SUBDIVISION OR COMPOSITE PLAN
- RESERVATIONS
- ORIGINAL SHORELINE
- MARSH OR MUSKEG
- MINES
- TRAVERSE MONUMENT
- LAND USE PERMITS FOR COMMERCIAL TOURISM, OUTPOST CAMPS

DISPOSITION OF CROWN LANDS

TYPE OF DOCUMENT	SYMBOL
PATENT, SURFACE & MINING RIGHTS	
" SURFACE RIGHTS ONLY	
" MINING RIGHTS ONLY	
LEASE, SURFACE & MINING RIGHTS	
" SURFACE RIGHTS ONLY	
" MINING RIGHTS ONLY	
LICENCE OF OCCUPATION	
ORDER-IN-COUNCIL	
RESERVATION	
CANCELLED	
SAND & GRAVEL	

* SEE LAURIE TWP LANDROLL FOR S.R. WITHDRAWN
 NOTE: MINING RIGHTS IN PARCELS PATENTED PRIOR TO MAY 6, 1913, VESTED IN ORIGINAL PATENTEE BY THE PUBLIC LANDS ACT, R.S.O. 1970, CHAP. 380, SEC. 63, SUBSEC. 1.

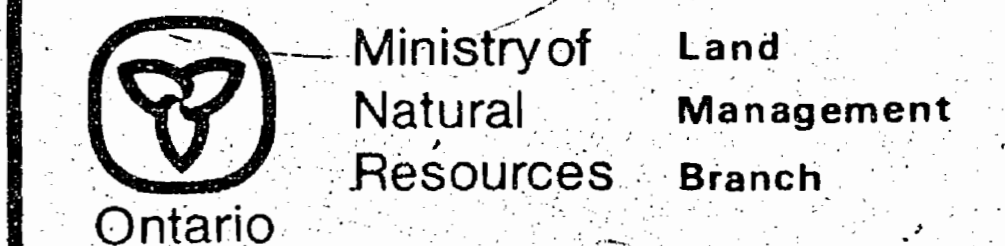
SCALE: 1 INCH = 40 CHAINS



TOWNSHIP PROVINCIAL RECORDS OFFICE - SUDBURY

LAURIE TWP.

M.N.R. ADMINISTRATIVE DISTRICT
THUNDER BAY
 MINING DIVISION
THUNDER BAY
 LAND TITLES / REGISTRY DIVISION
THUNDER BAY



Date: **MARCH 1998** Number: **G-669**
 In Service Dec. 22/95. LA

NOTICE-
 The information that appears on this map has been compiled from various sources and accuracy is not guaranteed. Those wishing to stake MINING CLAIMS should consult with the MINING RECORDER, Ministry of Northern Development and Mines, for additional information on the status of the lands shown hereon.

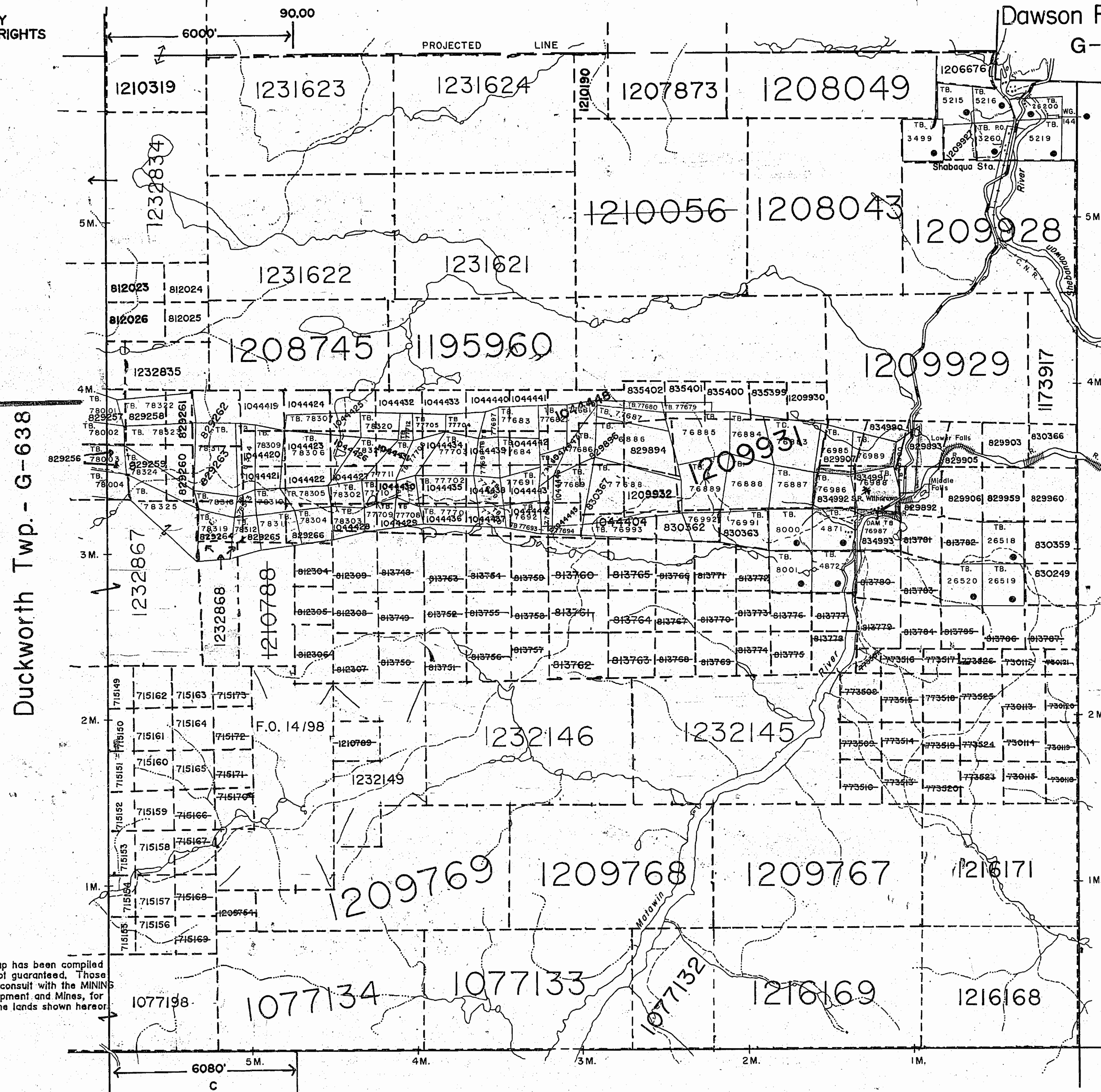
Sackville Twp. - G-685

AREAS WITHDRAWN FROM DISPOSITION

M.R.O. - MINING RIGHTS ONLY
 S.R.O. - SURFACE RIGHTS ONLY
 M.+S. - MINING AND SURFACE RIGHTS

Blackwell Twp. - G-644

**Dawson Road Lots
 G-649**



NOTICE-
 The information that appears on this map has been compiled from various sources and accuracy is not guaranteed. Those wishing to stake MINING CLAIMS should consult with the MINING RECORDER, Ministry of Northern Development and Mines, for additional information on the status of the lands shown hereon.

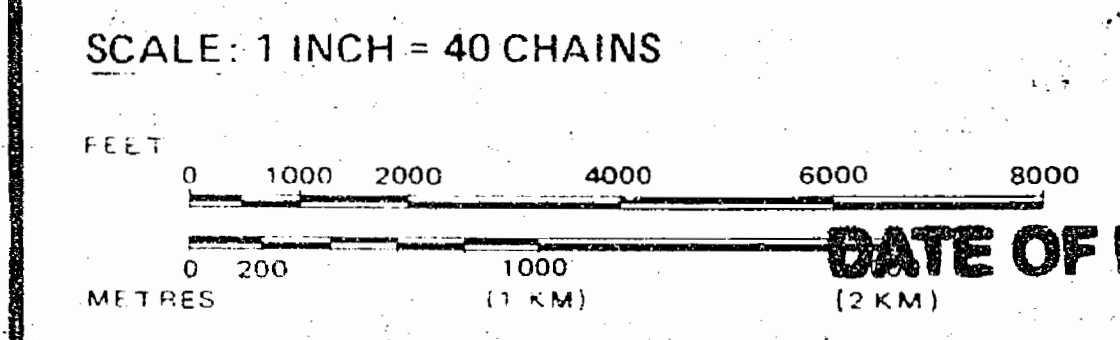
LEGEND

- HIGHWAY AND ROUTE No.
- OTHER ROADS
- TRAILS
- SURVEYED LINES:
 TOWNSHIPS, BASE LINES, ETC.
- LOTS, MINING CLAIMS, PARCELS, ETC.
- UNSURVEYED LINES:
 LOT LINES
- PARCEL BOUNDARY
- MINING CLAIMS ETC.
- RAILWAY AND RIGHT OF WAY
- UTILITY LINES
- NON-PERENNIAL STREAM
- FLOODING OR FLOODING RIGHTS
- SUBDIVISION OR COMPOSITE PLAN
- RESERVATIONS
- ORIGINAL SHORELINE
- MARSH OR MUSKEG
- MINES
- TRAVERSE MONUMENT
- LAND USE PERMITS FOR COMMERCIAL TOURISM, OUTPOST CAMPS

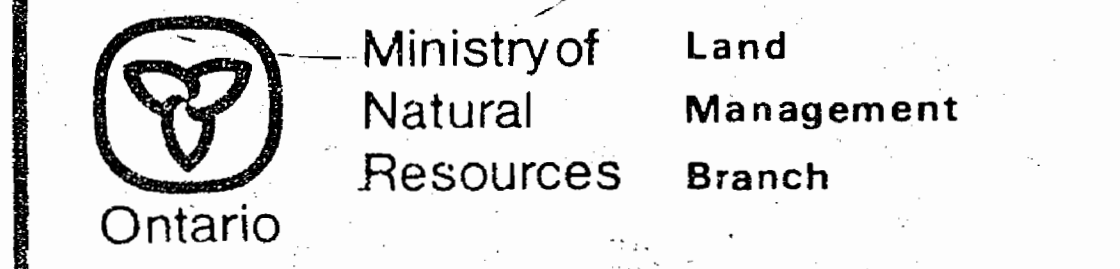
DISPOSITION OF CROWN LANDS

TYPE OF DOCUMENT	SYMBOL
PATENT, SURFACE & MINING RIGHTS	
" SURFACE RIGHTS ONLY	
" MINING RIGHTS ONLY	
LEASE, SURFACE & MINING RIGHTS	
" SURFACE RIGHTS ONLY	
" MINING RIGHTS ONLY	
LICENCE OF OCCUPATION	
ORDER-IN-COUNCIL	
RESERVATION	
CANCELLED	
SAND & GRAVEL	

* SEE LAURIE TWP LANDROLL FOR S.R. WITHDRAWN
 NOTE: MINING RIGHTS IN PARCELS PATENTED PRIOR TO MAY 6, 1913, VESTED IN ORIGINAL PATENTEE BY THE PUBLIC LANDS ACT, R.S.O. 1970, CHAP. 380, SEC. 63, SUBSEC 1.



TOWNSHIP
LAURIE TWP.
 M.N.R. ADMINISTRATIVE DISTRICT
THUNDER BAY
 MINING DIVISION
THUNDER BAY
 LAND TITLES / REGISTRY DIVISION
THUNDER BAY



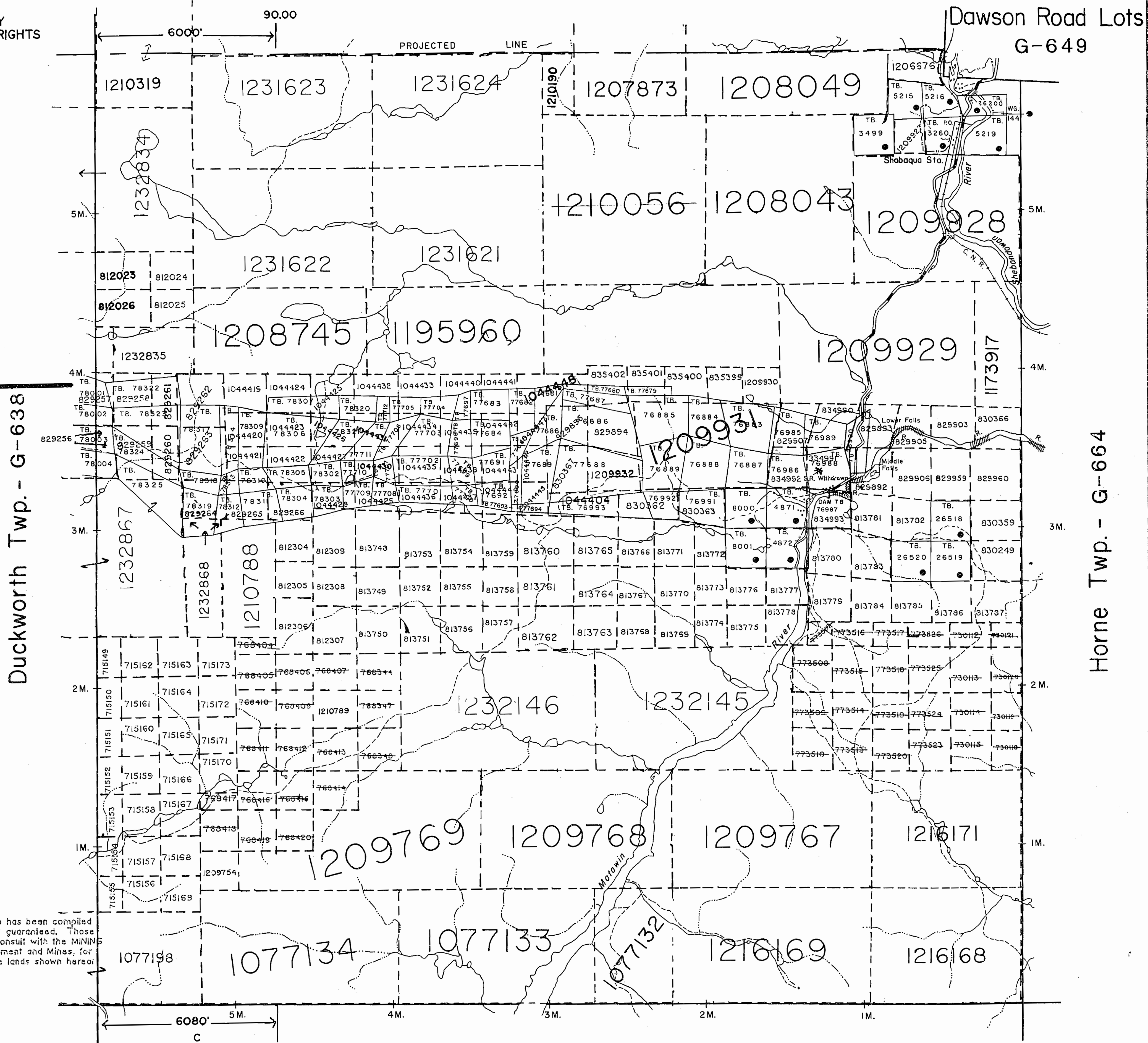
Date: MARCH 1982
 Number: **G-669**
 In Service Dec. 22/95. (LA)

AREAS WITHDRAWN FROM DISPOSITION

M.R.O. - MINING RIGHTS ONLY
 S.R.O. - SURFACE RIGHTS ONLY
 M.+S. - MINING AND SURFACE RIGHTS

Blackwell Twp. - G-644

Dawson Road Lots
 G-649



LEGEND

UNRESERVED CROWN LANDS	
RESERVED CROWN LANDS	
CHALK	
SURVEYED LINE	
TOWNSHIP BOUNDARY	
UNRESERVED CROWN LANDS	
RESERVED CROWN LANDS	
PARTIAL BOUNDARY	
MINING CLAIM	
BOUNDARY OF TOWNSHIP	
BOUNDARY OF COUNTY	
FLOODPLAIN	
SURVEYED COMPOSITE PLAN	
RESERVATIONS	
ORIGINAL SHORELINE	
MARSH OR MUSKIE	
MINES	
TRAIL	
LAND USE PERMITS FOR COMMERCIAL TOURISM, OUTPOST CAMPS	

DISPOSITION OF CROWN LANDS

TYPE OF DOCUMENT	SYMBOL
PATENT SURFACE & MINING RIGHTS	
PATENT SURFACE RIGHTS ONLY	
PATENT MINING RIGHTS ONLY	
LEASE SURFACE & MINING RIGHTS	
LEASE SURFACE RIGHTS ONLY	
LEASE MINING RIGHTS ONLY	
LICENCE OF OCCUPATION	
ORDER IN COUNCIL	
RESERVATION	
CANCELLED	
SAND & GRAVEL	

* SEE LAURIE TWP LANDROLL FOR S.R. WITHDRAWN
 NOTE MINING RIGHTS IN THESE PATENTS PRIOR TO MAY 6, 1913 VESTED IN ORIGINAL PATENTEE BY THE PUBLIC LANDS ACT, P.S.O. 1910, CHAP. 380, SEC. 63, SUBSEC. 1.

SCALE 1 INCH = 40 CHAINS

DATE OF ISSUE
 JUL 17 1998

PROVINCIAL RECORDING
 OFFICE - SUDBURY

TOWNSHIP
LAURIE TWP.

M.N.R. ADMINISTRATIVE DISTRICT
THUNDER BAY

MINING DIVISION
THUNDER BAY

LAND TITLES / REGISTRY DIVISION
THUNDER BAY



Date MARCH 1982 Number
G-669

In Service Dec. 22/95. (LA)

NOTICE-
 The information that appears on this map has been compiled from various sources and accuracy is not guaranteed. Those wishing to stake MINING CLAIMS should consult with the MINING RECORDER, Ministry of Northern Development and Mines, for additional information on the status of the lands shown hereon.

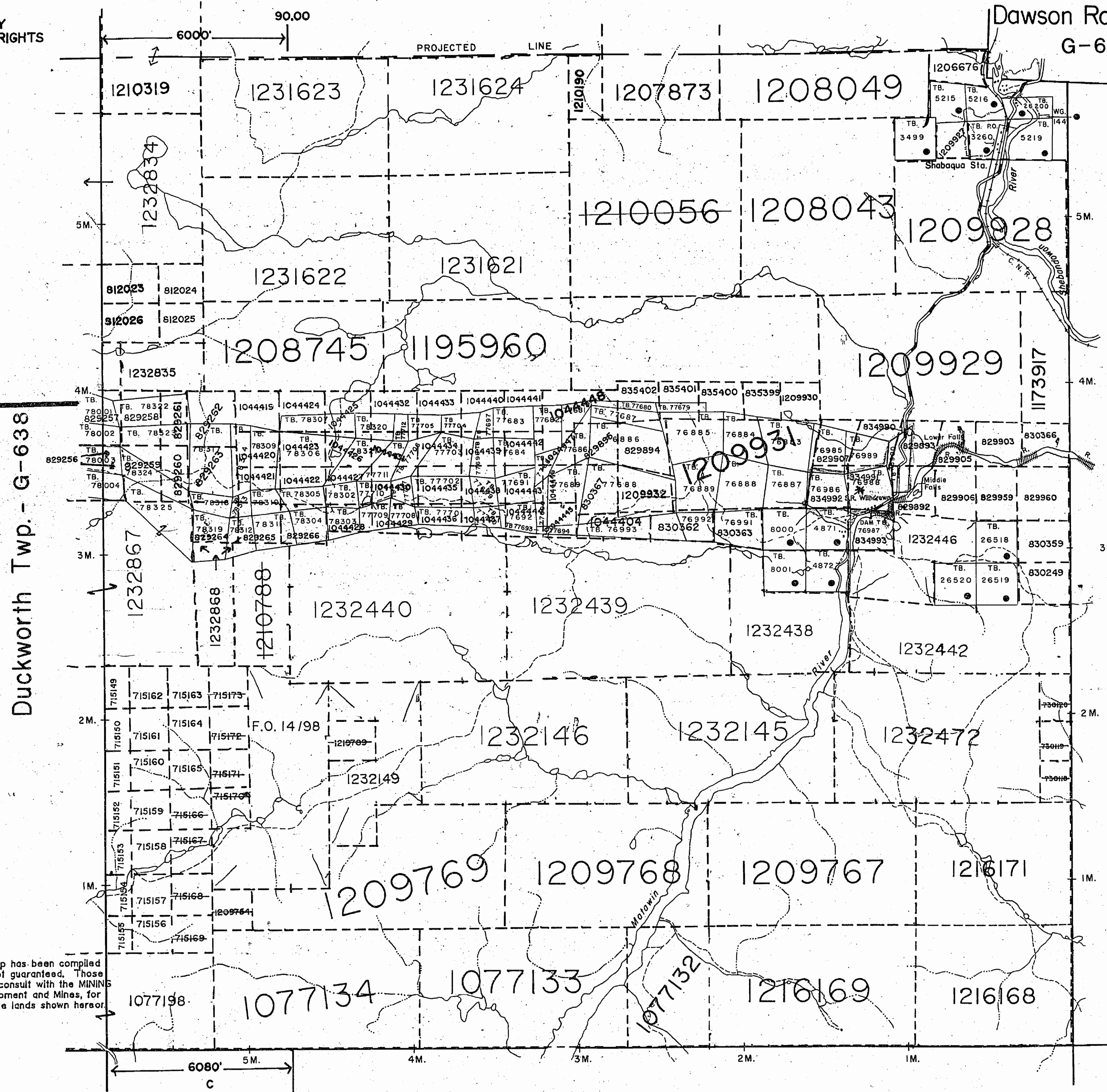
Sackville Twp. - G-685

AREAS WITHDRAWN FROM DISPOSITION

M.R.O. - MINING RIGHTS ONLY
 S.R.O. - SURFACE RIGHTS ONLY
 M.+S. - MINING AND SURFACE RIGHTS

Blackwell Twp. - G-644

Dawson Road Lots
 G-649



Duckworth Twp. - G-638

Horne Twp. - G-664

Sackville Twp. - G-685

NOTICE - The information that appears on this map has been compiled from various sources and accuracy is not guaranteed. Those wishing to stake MINING CLAIMS should consult with the MINING RECORDER, Ministry of Northern Development and Mines, for additional information on the status of the lands shown hereon.

LEGEND

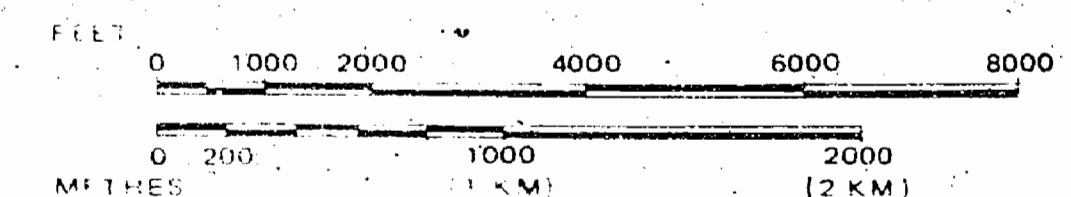
- HIGHWAY AND ROUTE No.
- OTHER ROADS
- TRAILS
- SURVEYED LINES
 - TOWNSHIPS, BASE LINES, ETC.
 - LOTS, MINING CLAIMS, PARCELS, ETC.
- UNSURVEYED LINES
 - LOT LINES
 - PARCEL BOUNDARY
 - MINING CLAIMS ETC.
- RAILWAY AND RIGHT OF WAY
- UTILITY LINES
- NON-PERENNIAL STREAM
- FLOODING OR FLOODING RIGHTS
- SUBDIVISION OR COMPOSITE PLAN
- RESERVATIONS
- ORIGINAL SHORELINE
- MARSH OR MUSKEG
- MINES
- TRAVERSE MONUMENT
- LAND USE PERMITS FOR COMMERCIAL TOURISM, OUTPOST CAMPS

DISPOSITION OF CROWN LANDS

TYPE OF DOCUMENT	SYMBOL
PATENT, SURFACE & MINING RIGHTS	
SURFACE RIGHTS ONLY	
MINING RIGHTS ONLY	
LEASE, SURFACE & MINING RIGHTS	
SURFACE RIGHTS ONLY	
MINING RIGHTS ONLY	
LICENCE OF OCCUPATION	
ORDER-IN-COUNCIL	
RESERVATION	
CANCELLED	
SAND & GRAVEL	

* SEE LAURIE TWP LANDROLL FOR S.R. WITHDRAWN
 NOTE: MINING RIGHTS IN PARCELS PATENTED PRIOR TO MAY 6, 1913, VESTED IN ORIGINAL PATENTEE BY THE PUBLIC LANDS ACT, R.S.O. 1970, CHAP. 380, SEC. 63, SUBSEC. 1.

SCALE: 1 INCH = 40 CHAINS



DATE OF ISSUE
 SEP 02 1982
 PROVINCIAL RECORDING
 OFFICE - GURBURY

TOWNSHIP

LAURIE TWP.

M.N.R. ADMINISTRATIVE DISTRICT
 THUNDER BAY

MINING DIVISION
 THUNDER BAY

LAND TITLES / REGISTRY DIVISION
 THUNDER BAY



Ministry of Natural Resources
 Land Management Branch

Date: MARCH 1982

Number

In Service Dec. 22/95. (LA)

G-669

AREAS WITHDRAWN FROM DISPOSITION

M.R.O. - MINING RIGHTS ONLY
S.R.O. - SURFACE RIGHTS ONLY
M.+S. - MINING AND SURFACE RIGHTS

Blackwell Twp. - G-644

Dawson Road Lots
G-649

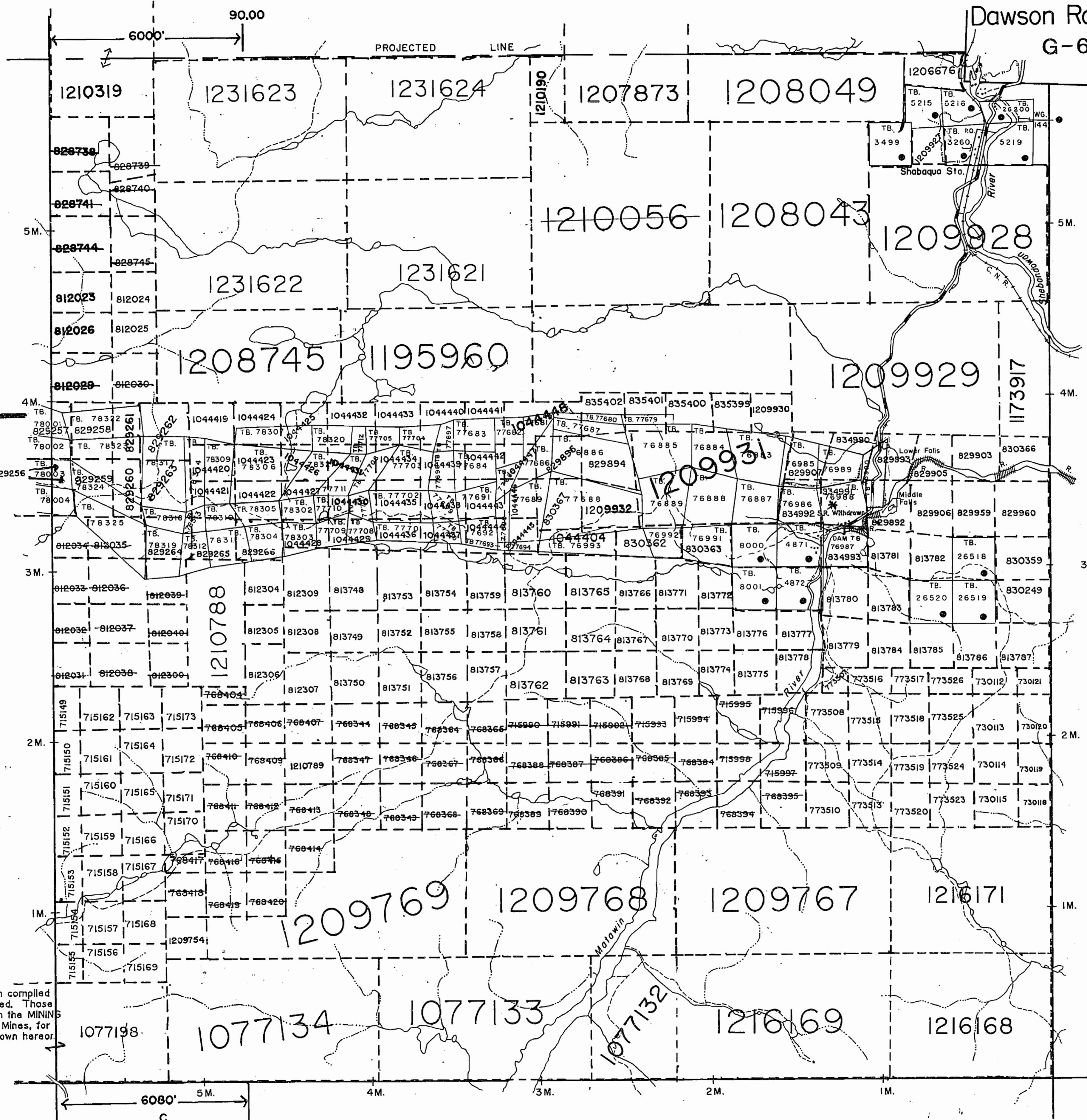
DATE OF ISSUE

JUN 22 1998

PROVINCIAL RECORDING
OFFICE - SUDBURY

Duckworth Twp. - G-638

Horne Twp. - G-664



LEGEND


- HIGHWAY AND ROUTE NO.
- OTHER ROADS
- TRAILS
- SURVEYED LINES
 - TOWNSHIPS, BASE LINES, ETC.
 - LOTS, MINING CLAIMS, PARCELS, ETC.
- UNSURVEYED LINES
 - LOT LINES
 - PARCEL BOUNDARY
 - MINING CLAIMS, ETC.
- RAILWAY AND RIGHT OF WAY
- UTILITY LINES
- NON PERENNIAL STREAM
- FLOODING OR FLOODING RIGHTS
- SUBDIVISION OR COMPOSITE PLAN
- RESERVATIONS
- ORIGINAL SHORELINE
- MARSH OR MUSKEG
- MINES
- TRAVERSE MONUMENT
- LAND USE PERMITS FOR COMMERCIAL TOURISM, OUTPOST CAMPS

DISPOSITION OF CROWN LANDS

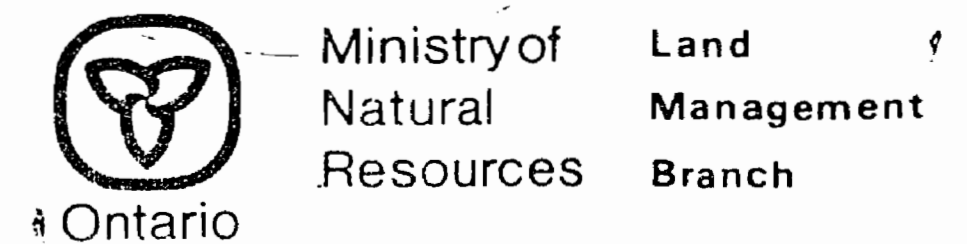
TYPE OF DOCUMENT	SYMBOL
PATENT, SURFACE & MINING RIGHTS	
" SURFACE RIGHTS ONLY	
" MINING RIGHTS ONLY	
LEASE, SURFACE & MINING RIGHTS	
" SURFACE RIGHTS ONLY	
" MINING RIGHTS ONLY	
LICENCE OF OCCUPATION	
ORDER-IN-COUNCIL	
RESERVATION	
CANCELLED	
SAND & GRAVEL	

* SEE LAURIE TWP LANDROLL FOR S.R. WITHDRAWN
NOTE: MINING RIGHTS IN PARCELS PATENTED PRIOR TO MAY 6, 1913, VESTED IN ORIGINAL PATENTEE BY THE PUBLIC LANDS ACT, R.S.O. 1970, CHAP. 380, SEC. 63, SUBSEC. 1.

SCALE: 1 INCH = 40 CHAINS



TOWNSHIP
LAURIE TWP.
M.N.R. ADMINISTRATIVE DISTRICT
THUNDER BAY
MINING DIVISION
THUNDER BAY
LAND TITLES / REGISTRY DIVISION
THUNDER BAY



Date: MARCH 1982

Number

In Service Dec. 22/95. (LA)

G-669

NOTICE-
The information that appears on this map has been compiled from various sources and accuracy is not guaranteed. Those wishing to stake MINING CLAIMS should consult with the MINING RECORDER, Ministry of Northern Development and Mines, for additional information on the status of the lands shown hereof.

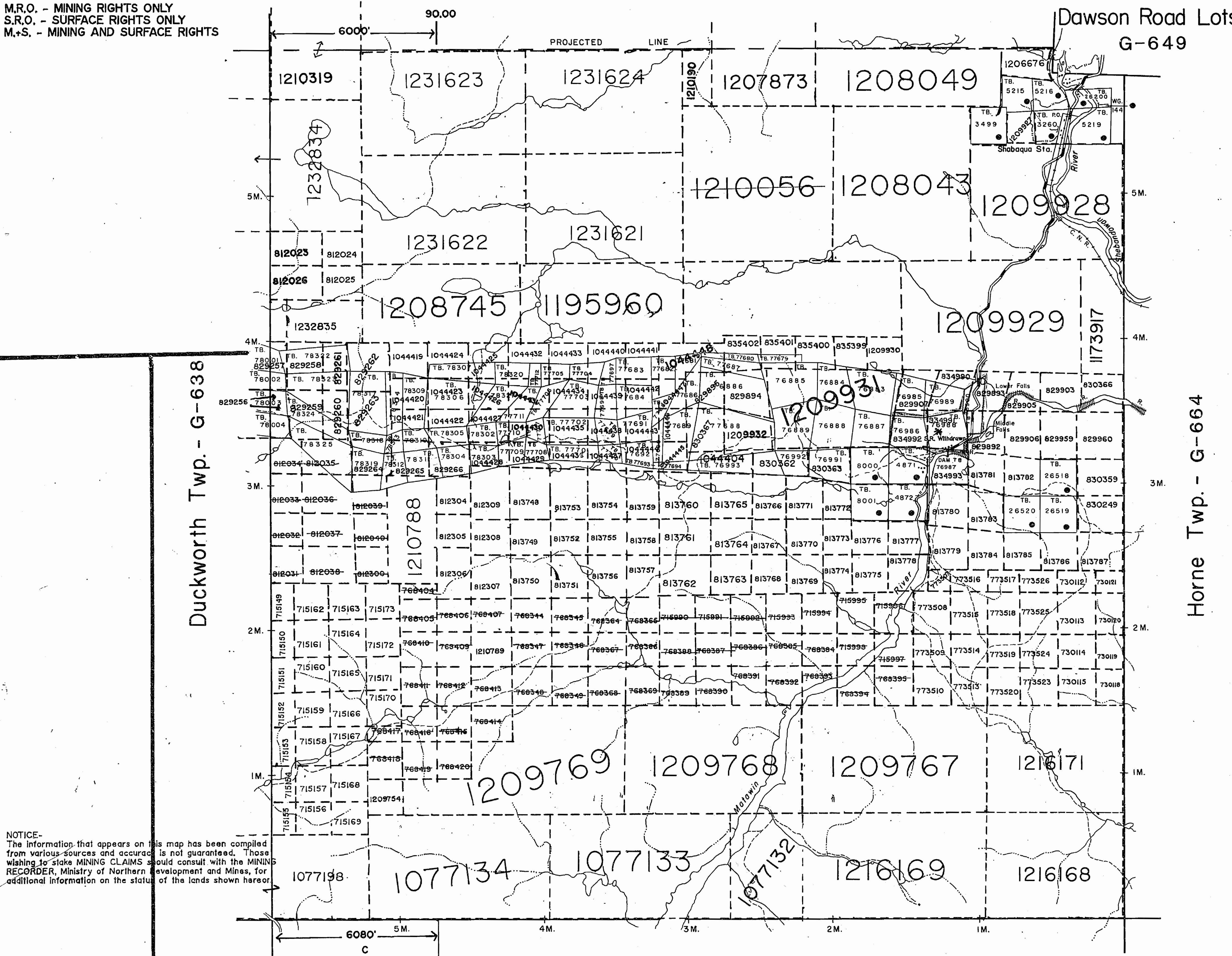
Sackville Twp. - G-685

AREAS WITHDRAWN FROM DISPOSITION

M.R.O. - MINING RIGHTS ONLY
 S.R.O. - SURFACE RIGHTS ONLY
 M.+S. - MINING AND SURFACE RIGHTS

Blackwell Twp. - G-644

Dawson Road Lots
 G-649



NOTICE-
 The information that appears on this map has been compiled from various sources and accuracy is not guaranteed. Those wishing to stake MINING CLAIMS should consult with the MINING RECORDER, Ministry of Northern Development and Mines, for additional information on the status of the lands shown hereon.

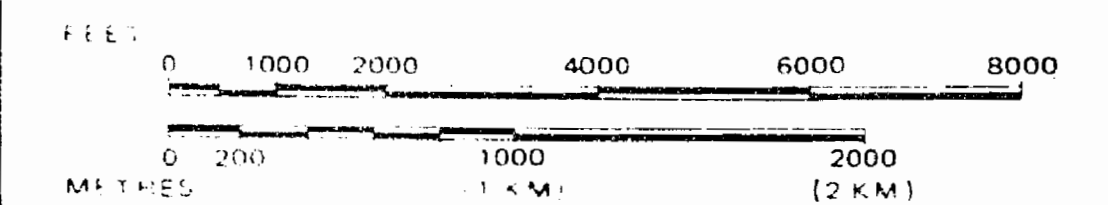
LEGEND

- HIGHWAY AND ROUTE No.
- OTHER ROADS
- TRAILS
- SURVEYED LINES
- TOWNSHIPS, BASE LINES, ETC.
- LOTS, MINING CLAIMS, PARCELS, ETC.
- UNSURVEYED LINES
- LOT LINES
- PARCEL BOUNDARY
- MINING CLAIMS ETC.
- RAILWAY AND RIGHT OF WAY
- UTILITY LINES
- NON PERENNIAL STREAM
- FLOODING OR FLOODING RIGHTS
- SUBDIVISION OR COMPOSITE PLAN
- RESERVATIONS
- ORIGINAL SHORELINE
- MARSH OR MUSKEG
- MINES
- TRAVERSE MONUMENT
- LAND USE PERMITS FOR COMMERCIAL TOURISM, OUTPOST CAMPS

DISPOSITION OF CROWN LANDS

TYPE OF DOCUMENT	SYMBOL
PATENT, SURFACE & MINING RIGHTS	●
" SURFACE RIGHTS ONLY	○
" MINING RIGHTS ONLY	○
LEASE, SURFACE & MINING RIGHTS	■
" SURFACE RIGHTS ONLY	■
" MINING RIGHTS ONLY	■
LICENCE OF OCCUPATION	▼
ORDER-IN-COUNCIL	OC
RESERVATION	Ⓜ
CANCELLED	⊙
SAND & GRAVEL	⊙
* SEE LAURIE TWP LANDROLL FOR S.R. WITHDRAWN	
NOTE: MINING RIGHTS IN PARCELS PATENTED PRIOR TO MAY 6, 1913, VESTED IN ORIGINAL PATENTEE BY THE PUBLIC LANDS ACT, R.S.O. 1970, CHAP. 380, SEC. 63, SUBSEC 1.	

SCALE: 1 INCH = 40 CHAINS

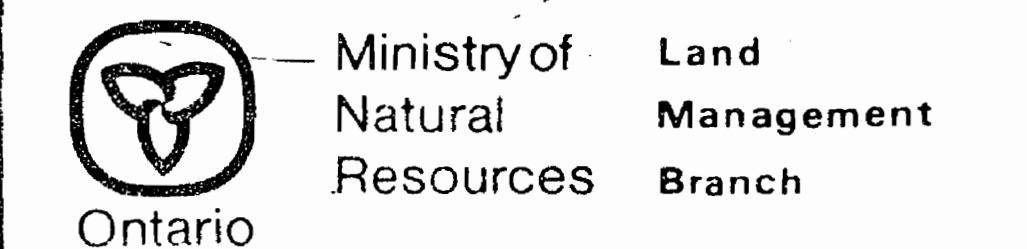


TOWNSHIP

LAURIE TWP.

M.N.R. ADMINISTRATIVE DISTRICT
 THUNDER BAY
 MINING DIVISION
 THUNDER BAY

LAND TITLES / REGISTRY DIVISION
 THUNDER BAY



Date MARCH 1982

Number

In Service Dec. 22/95. (LA)

G-669

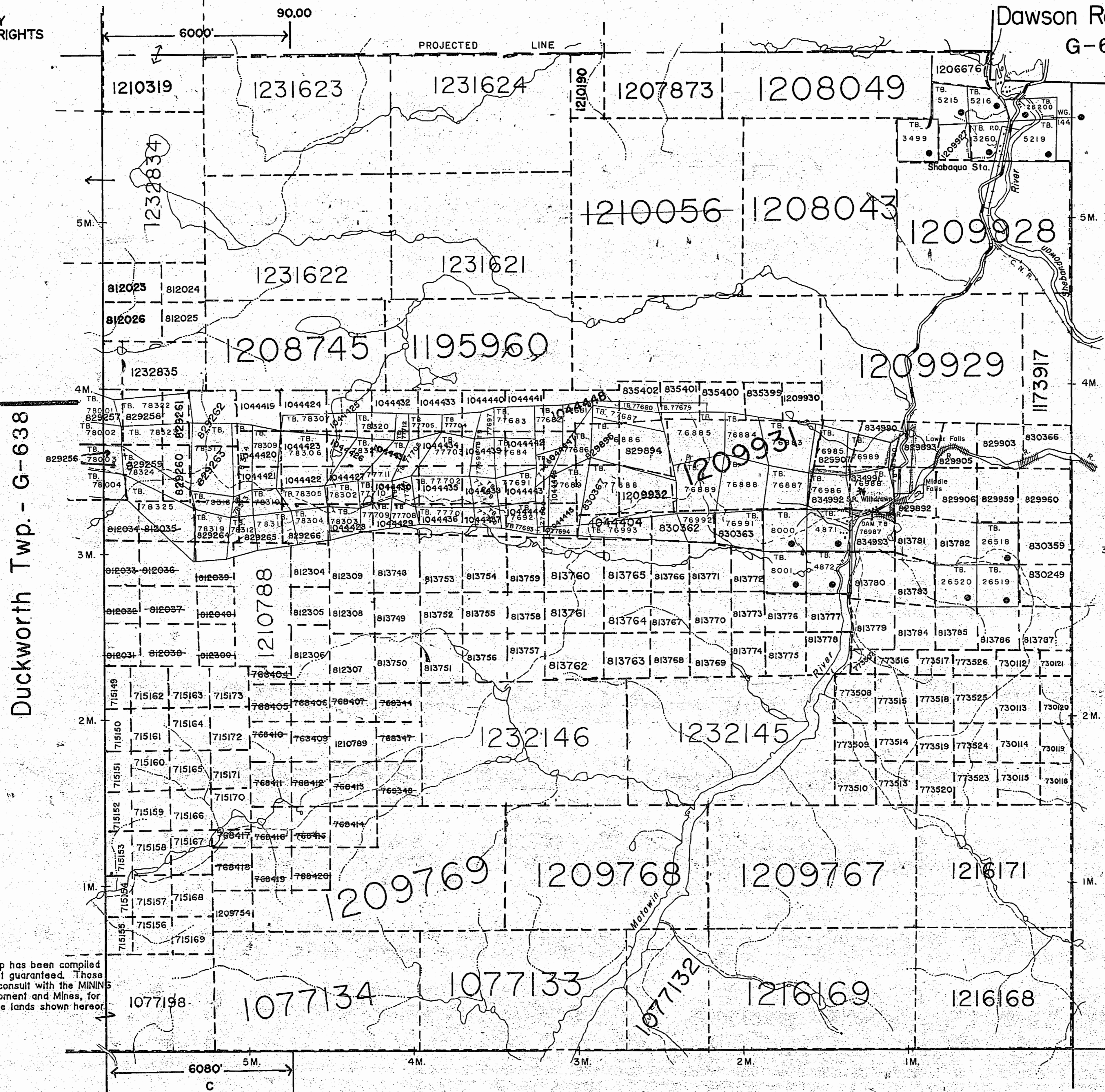
Sackville Twp. - G-685

AREAS WITHDRAWN FROM DISPOSITION

M.R.O. - MINING RIGHTS ONLY
 S.R.O. - SURFACE RIGHTS ONLY
 M.+S. - MINING AND SURFACE RIGHTS

Blackwell Twp. - G-644

Dawson Road Lots
 G-649



DATE OF ISSUE

JUN 24 1988

PROVINCIAL RECORDING
 OFFICE - SUDBURY

NOTICE -
 The information that appears on this map has been compiled from various sources and accuracy is not guaranteed. Those wishing to stake MINING CLAIMS should consult with the MINING RECORDER, Ministry of Northern Development and Mines, for additional information on the status of the lands shown hereon.

LEGEND

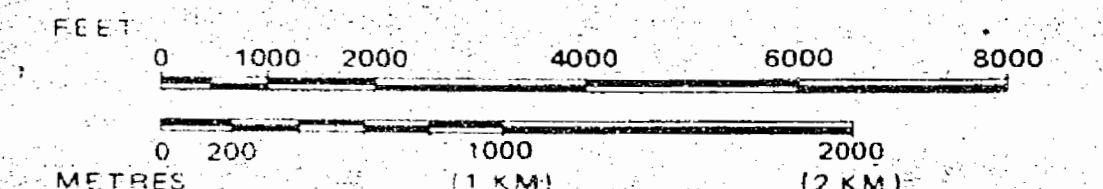
- HIGHWAY AND ROUTE No.
- OTHER ROADS
- TRAILS
- SURVEYED LINES:
 TOWNSHIPS, BASE LINES, ETC
- LOTS, MINING CLAIMS, PARCELS, ETC
- UNSURVEYED LINES:
 LOT LINES
- PARCEL BOUNDARY
- MINING CLAIMS ETC
- RAILWAY AND RIGHT OF WAY
- UTILITY LINES
- NON-PERENNIAL STREAM
- FLOODING OR FLOODING RIGHTS
- SUBDIVISION OR COMPOSITE PLAN
- RESERVATIONS
- ORIGINAL SHORELINE
- MARSH OR MUSKEG
- MINES
- TRAVERSE MONUMENT
- LAND USE PERMITS FOR COMMERCIAL TOURISM, OUTPOST CAMPS

DISPOSITION OF CROWN LANDS

TYPE OF DOCUMENT	SYMBOL
PATENT, SURFACE & MINING RIGHTS	
" " SURFACE RIGHTS ONLY	
" " MINING RIGHTS ONLY	
LEASE, SURFACE & MINING RIGHTS	
" " SURFACE RIGHTS ONLY	
" " MINING RIGHTS ONLY	
LICENCE OF OCCUPATION	
ORDER-IN-COUNCIL	
RESERVATION	
CANCELLED	
SAND & GRAVEL	

* SEE LAURIE TWP LANDROLL FOR S.R. WITHDRAWN
 NOTE: MINING RIGHTS IN PARCELS PATENTED PRIOR TO MAY 6, 1913, VESTED IN ORIGINAL PATENTEE BY THE PUBLIC LANDS ACT, R.S.O. 1970, CHAP. 380, SEC. 63, SUBSEC. 1.

SCALE: 1 INCH = 40 CHAINS



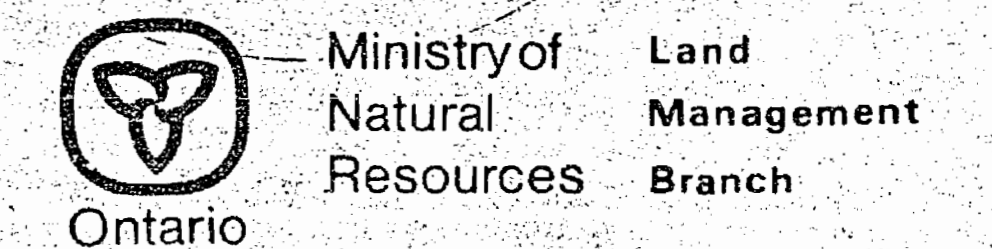
TOWNSHIP

LAURIE TWP.

M.N.R. ADMINISTRATIVE DISTRICT
 THUNDER BAY

MINING DIVISION
 THUNDER BAY

LAND TITLES / REGISTRY DIVISION
 THUNDER BAY



Date MARCH 1988

Number

In Service Dec. 22/95. (LA)

G-669

Sackville Twp. - G-685