

1942

TELESCOPE LAKE M-1737

AREA OF

LEANO LAKE

DISTRICT OF KENORA
PATRICIA PORTION

RED LAKE MINING DIVISION

SCALE: 1-INCH = 40 CHAINS

LEGEND

- PATENTED LAND Ⓟ
- CROWN LAND SALE Ⓢ
- LEASES Ⓛ
- LOCATED LAND Ⓛ
- LICENSE OF OCCUPATION L.O.
- MINING RIGHTS ONLY M.R.O.
- SURFACE RIGHTS ONLY S.R.O.
- ROADS —
- IMPROVED ROADS —
- KING'S HIGHWAYS —
- RAILWAYS —
- POWER LINES —
- MARSH OR MUSKEG —
- MINES Ⓜ
- CANCELLED c.

NOTES

400' Reserve around all lakes & rivers to Dept of Lands & Forests.

The Surface and Mining Rights withdrawn from Prospecting, Staking Out, Sale or Lease. Order under Section 43 Chapter 274, R.S.O. 1970 of the Mining Act. Irregular Lake National Park Reserve. October 30, 1972.

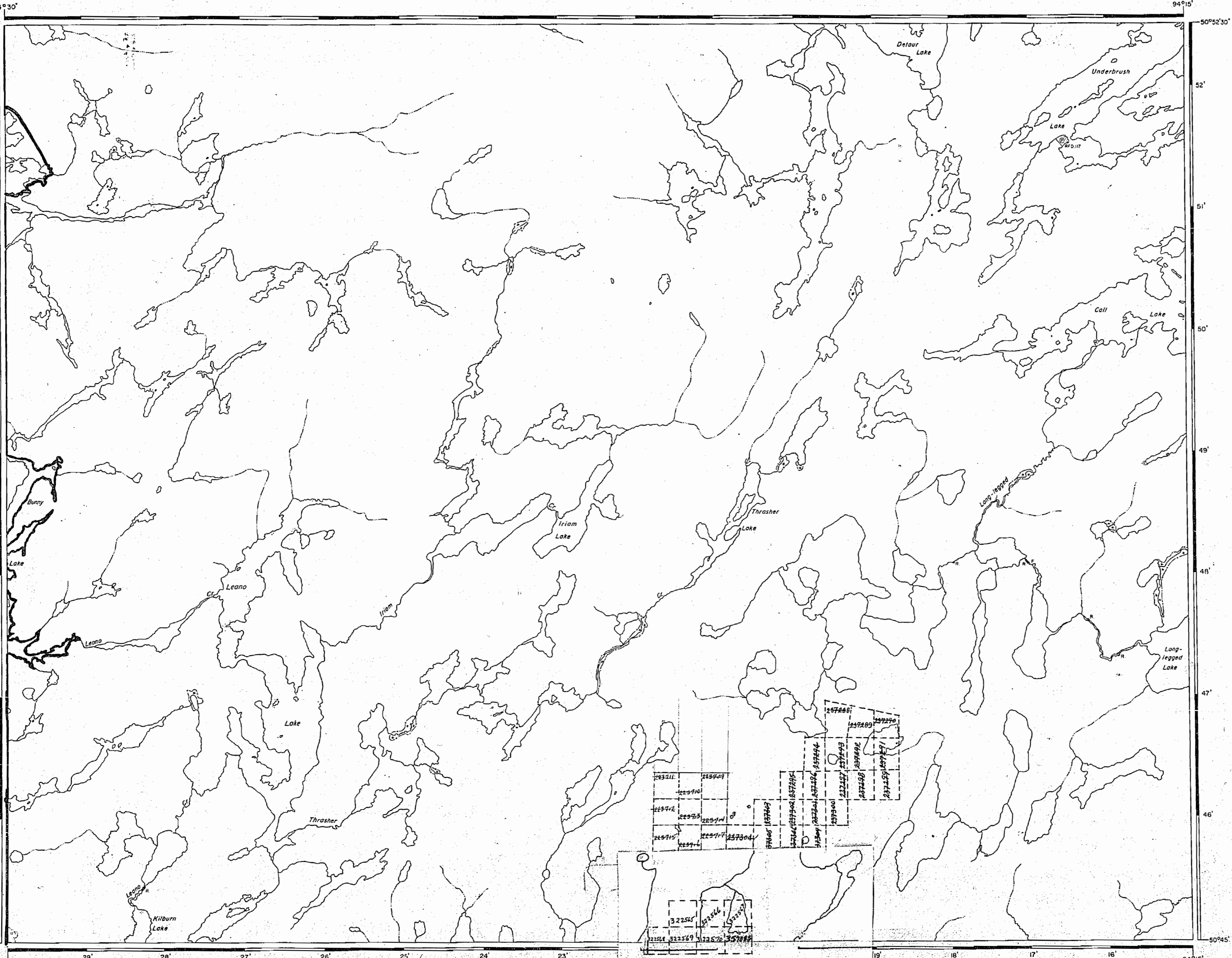
RAINFALL LAKE M-1824



PLAN NO. M-1942

DEPARTMENT OF MINES

— ONTARIO —



L. N. P. RES.

m 1210

FOREST ACTIVITY INFORMATION

THIS TOWNSHIP/AREA FALLS WITHIN THE

PAKWASH FOREST

AND MAY BE SUBJECT TO FORESTRY OPERATIONS.
THE M.N.R. UNIT FORESTER FOR THIS AREA CAN BE CONTACTED AT:

P.O. BOX 6003
RED LAKE, ONTARIO P0V 2M0
(807) 727-2253

TELESCOPE LAKE G-1897

REFERENCES

AREAS WITHDRAWN FROM DISPOSITION

- M.R.O. - MINING RIGHTS ONLY
- S.R.O. - SURFACE RIGHTS ONLY
- M.+S. - MINING AND SURFACE RIGHTS

Description	Order No.	Date	Disposition	File
Proposed Park Reserve		10/28/77	S.R.O.	171523
SEC3570 WNR 93/84		JUL 22/84	S.R.O.	0500 89307

Area shown thus WITHDRAWN FROM STAKING UNDER Sec.43 OF THE MINING ACT FOR PROPOSED IRREGULAR LAKE NATIONAL PARK RESERVE October 30, 1972 File N°171523

LEGEND

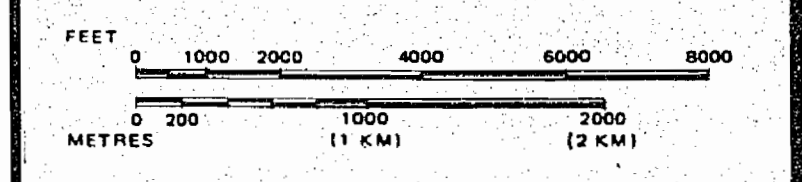
- HIGHWAY AND ROUTE No.
- OTHER ROADS
- TRAILS
- SURVEYED LINES:
 - TOWNSHIPS, BASE LINES, ETC.
 - LOTS, MINING CLAIMS, PARCELS, ETC.
- UNSURVEYED LINES:
 - LOT LINES
 - PARCEL BOUNDARY
 - MINING CLAIMS ETC.
- RAILWAY AND RIGHT OF WAY
- UTILITY LINES
- NON-PERENNIAL STREAM
- FLOODING OR FLOODING RIGHTS
- SUBDIVISION OR COMPOSITE PLAN
- RESERVATIONS
- ORIGINAL SHORELINE
- MARSH OR MUSKEG
- MINES
- TRAVERSE MONUMENT

DISPOSITION OF CROWN LANDS

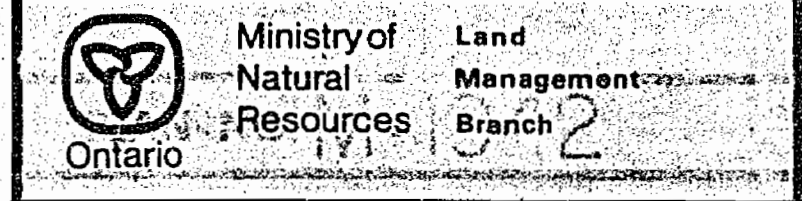
TYPE OF DOCUMENT	SYMBOL
PATENT, SURFACE & MINING RIGHTS	
" SURFACE RIGHTS ONLY	
" MINING RIGHTS ONLY	
LEASE, SURFACE & MINING RIGHTS	
" SURFACE RIGHTS ONLY	
" MINING RIGHTS ONLY	
LICENCE OF OCCUPATION	
ORDER-IN-COUNCIL	
RESERVATION	
CANCELLED	
SAND & GRAVEL	

NOTE: MINING RIGHTS IN PARCELS PATENTED PRIOR TO MAY 6, 1913, VESTED IN ORIGINAL PATENTEE BY THE PUBLIC LANDS ACT, R.S.O. 1970, CHAP. 380, SEC. 83, SUBSEC. 1.

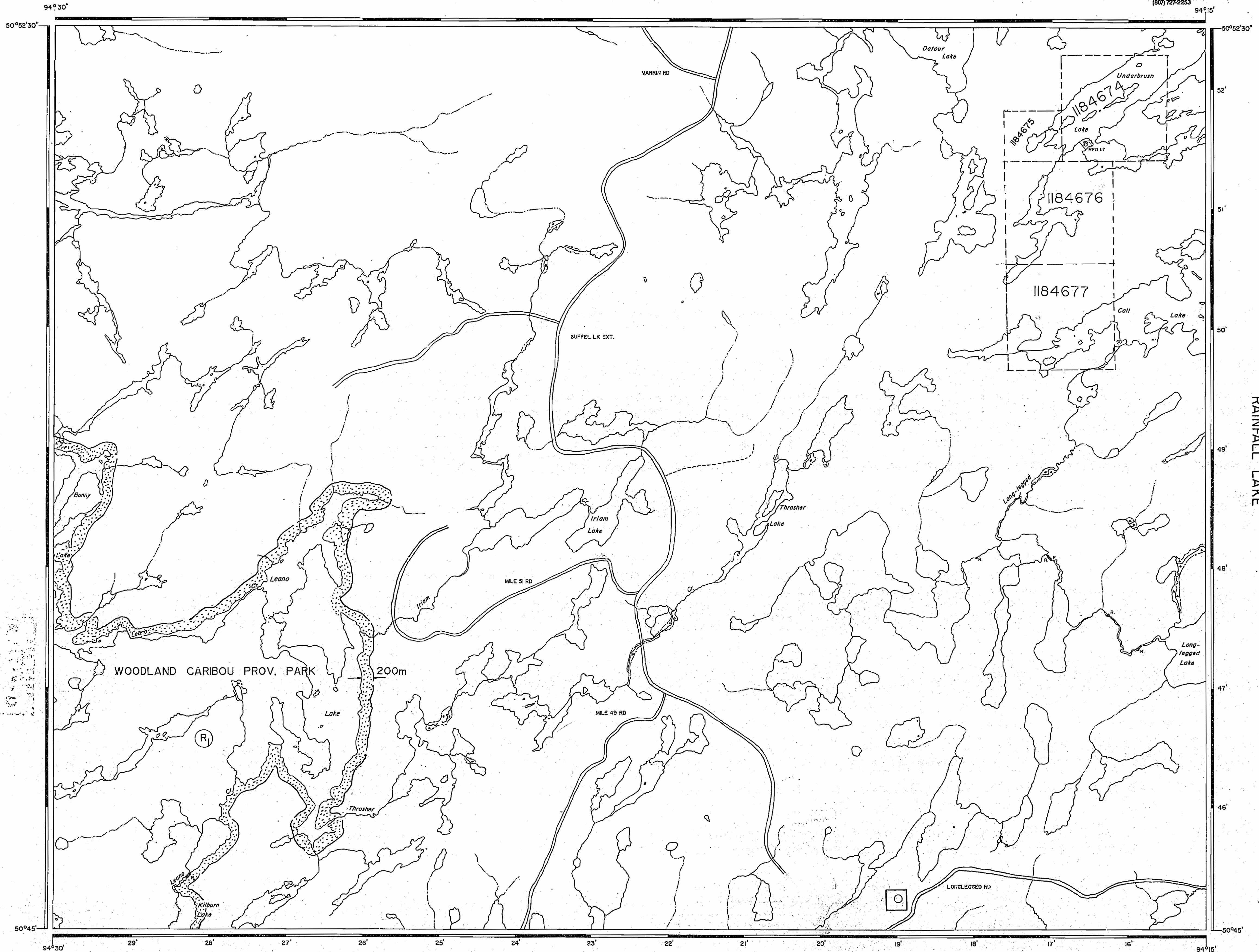
SCALE: 1 INCH = 40 CHAINS



AREA
LEANO LAKE
M.N.R. ADMINISTRATIVE DISTRICT
RED LAKE
MINING DIVISION
RED LAKE
LAND TITLES / REGISTRY DIVISION
KENORA/PATRICIA



Date: FEBRUARY 16, 1983
Number: G-1807



RAINFALL LAKE

WOODLAND CARIBOU PROV. PARK 200m

SYDNEY LAKE

1942

TELESCOPE LAKE M-1737

AREA OF

LEANO LAKE

DISTRICT OF
KENORA
PATRICIA PORTION

RED LAKE
MINING DIVISION

SCALE: 1-INCH = 40 CHAINS

LEGEND

PATENTED LAND	Ⓟ
CROWN LAND SALE	C.S.
LEASES	Ⓛ
LOCATED LAND	Loc.
LICENSE OF OCCUPATION	L.O.
MINING RIGHTS ONLY	M.R.O.
SURFACE RIGHTS ONLY	S.R.O.
ROADS	—
IMPROVED ROADS	—
KING'S HIGHWAYS	—
RAILWAYS	—
POWER LINES	—
MARSH OR MUSKEG	—
MINES	Ⓧ
CANCELLED	C.

NOTES

400' Reserve around all lakes & rivers to Dept of Lands & Forests.

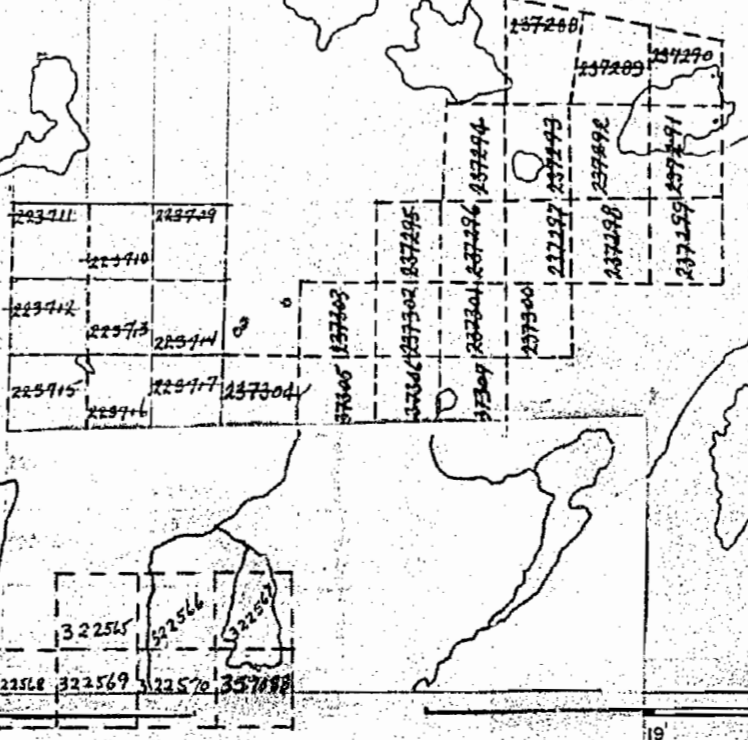
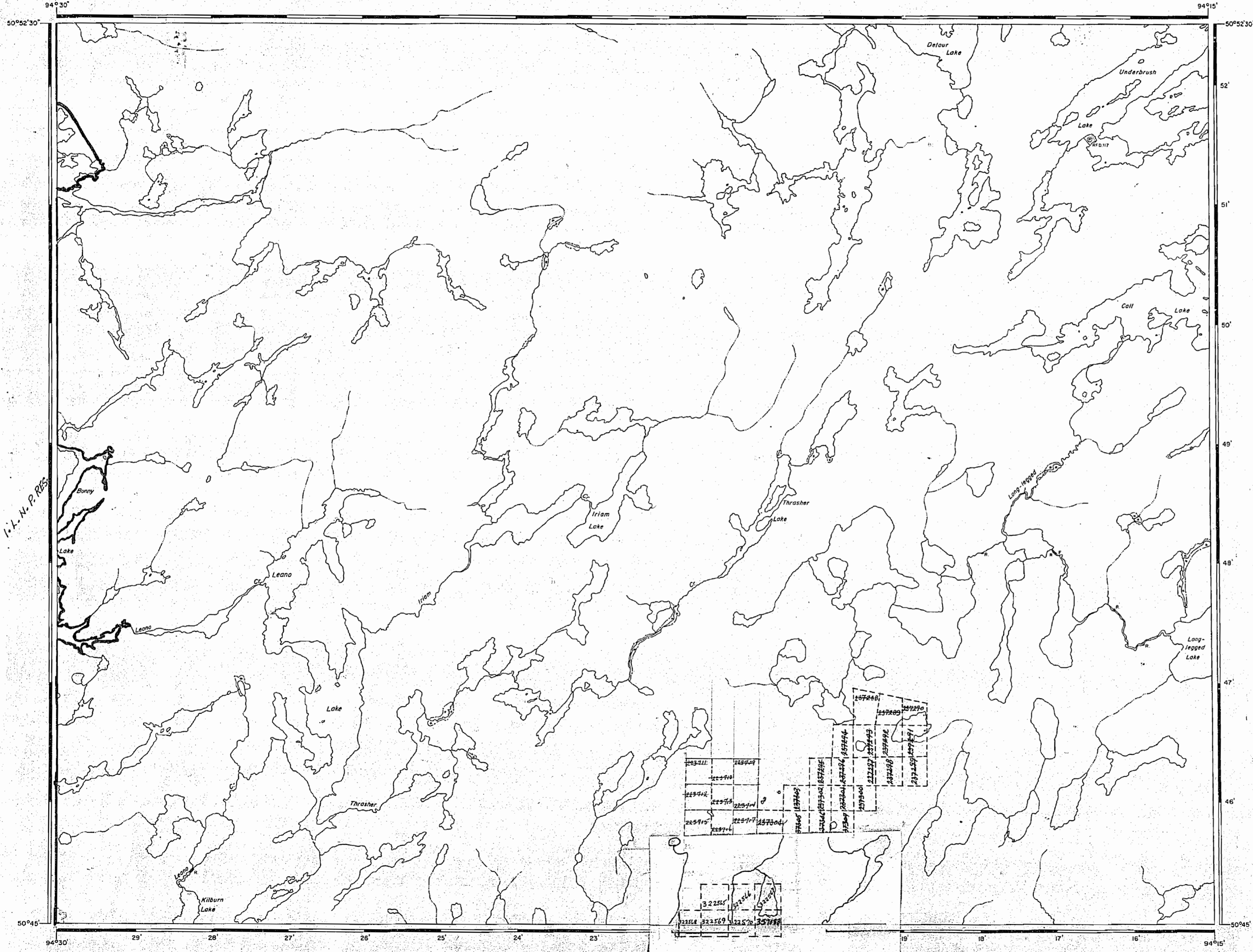
The Surface and Mining Rights withdrawn from Prospecting, Staking Out, Sale or Lease. Order under Section 43 Chapter 274, R.S.O. 1970 of the Mining Act. Irregular Lake National Park Reserve. October 30, 1972.

RAINFALL LAKE M-1824



PLAN NO. M-1942

DEPARTMENT OF MINES
— ONTARIO —



M 2210