

Morrisette Tp. (M.374)

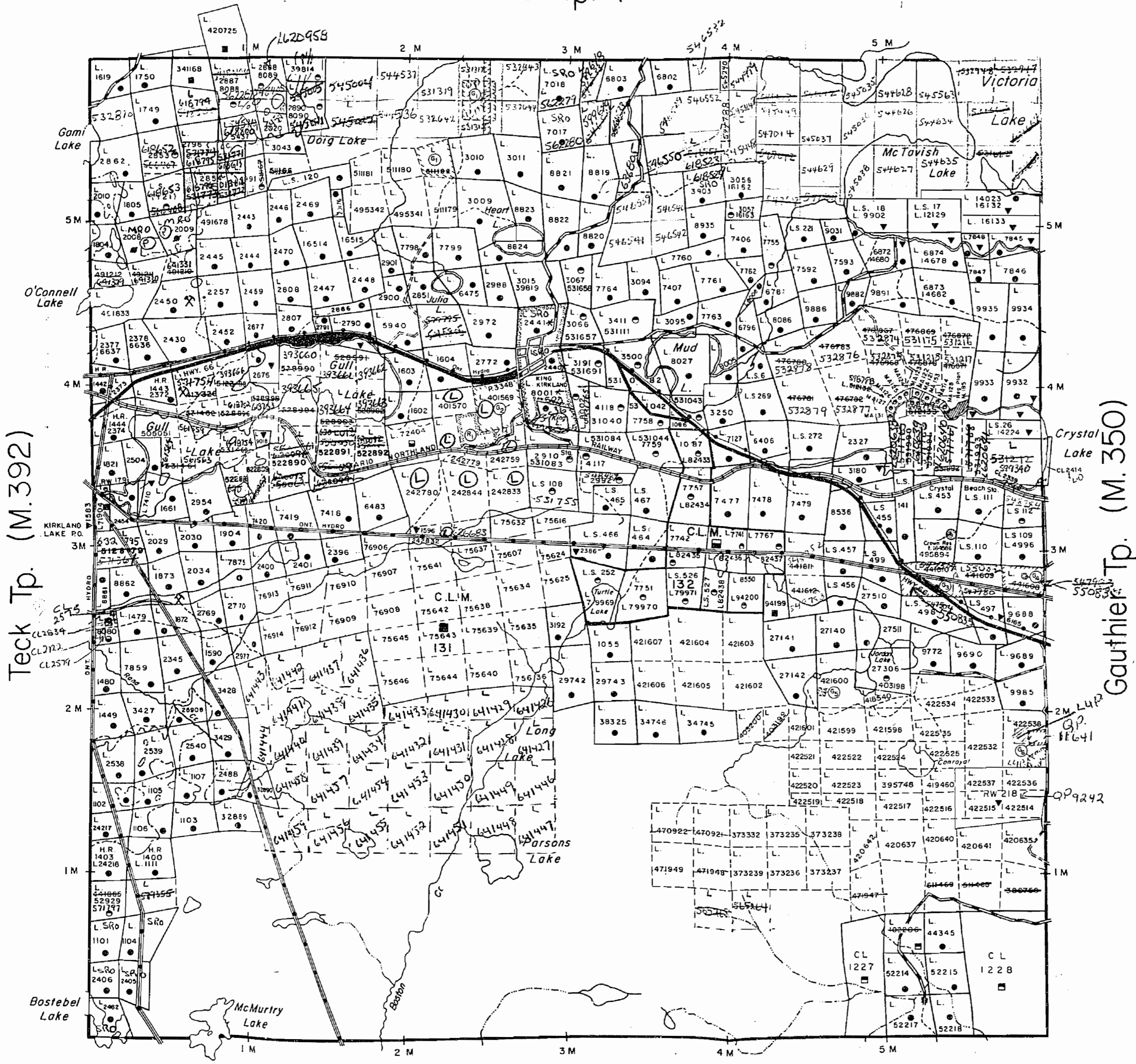
THE TOWNSHIP
OF

LEBEL

DISTRICT OF
TIMISKAMING

LARDER LAKE
MINING DIVISION

SCALE: 1-INCH 40 CHAINS



DISPOSITION OF CROWN LANDS

- PATENT, SURFACE AND MINING RIGHTS ----- ●
 - " SURFACE RIGHTS ONLY ----- ○
 - " MINING RIGHTS ONLY ----- ◐
 - LEASE, SURFACE AND MINING RIGHTS ----- ■
 - " SURFACE RIGHTS ONLY ----- □
 - " MINING RIGHTS ONLY ----- ▣
 - LICENCE OF OCCUPATION ----- ▼
-
- ROADS -----
 - IMPROVED ROADS -----
 - KING'S HIGHWAYS -----
 - RAILWAYS -----
 - POWER LINES -----
 - MARSH OR MUSKEG -----
 - MINES -----
 - CANCELLED -----
 - SURFACE RIGHTS ----- C.
 - MINING RIGHTS ----- M.R.

NOTES

M.R.O. withdrawal, Sec 43 of the Mining Act
 Re 27180
 M.R.O. reopened for staking M.R.O. 54580-MC
 400' surface rights reservation along the shores of all lakes and rivers.

Areas withdrawn from staking under Section 43 of the Mining Act (R.S.O. 1970).

Order No.	File	Date	Disposition
(R)	165484	20/11/69	S.R.
(R)	W.4/74	108382	5/2/74 S.R.

Note - Sec 36 - 106/82
 M.R.O. withdrawal - L 2440, L 8001
 & 2441

- SAND and GRAVEL**
- Gravel File 38581
 - Gravel File 8816
 - M.T.C. Gravel Pit No. 513
 - Gravel File 29795
 - Gravel File 42354
 - Gravel File 105110

Note: L2440, L2441, L8001 Subject to Section 37 of The Mining Act
 Mining rights withdrawn from staking Sec 36 R.S.O. 1970 M.R.O. 106/82 Jan 6/82

PLAN NO. **M.359** #5

ONTARIO
 MINISTRY OF NATURAL RESOURCES
 SURVEYS AND MAPPING BRANCH

Morrisette Tp. (M.374)

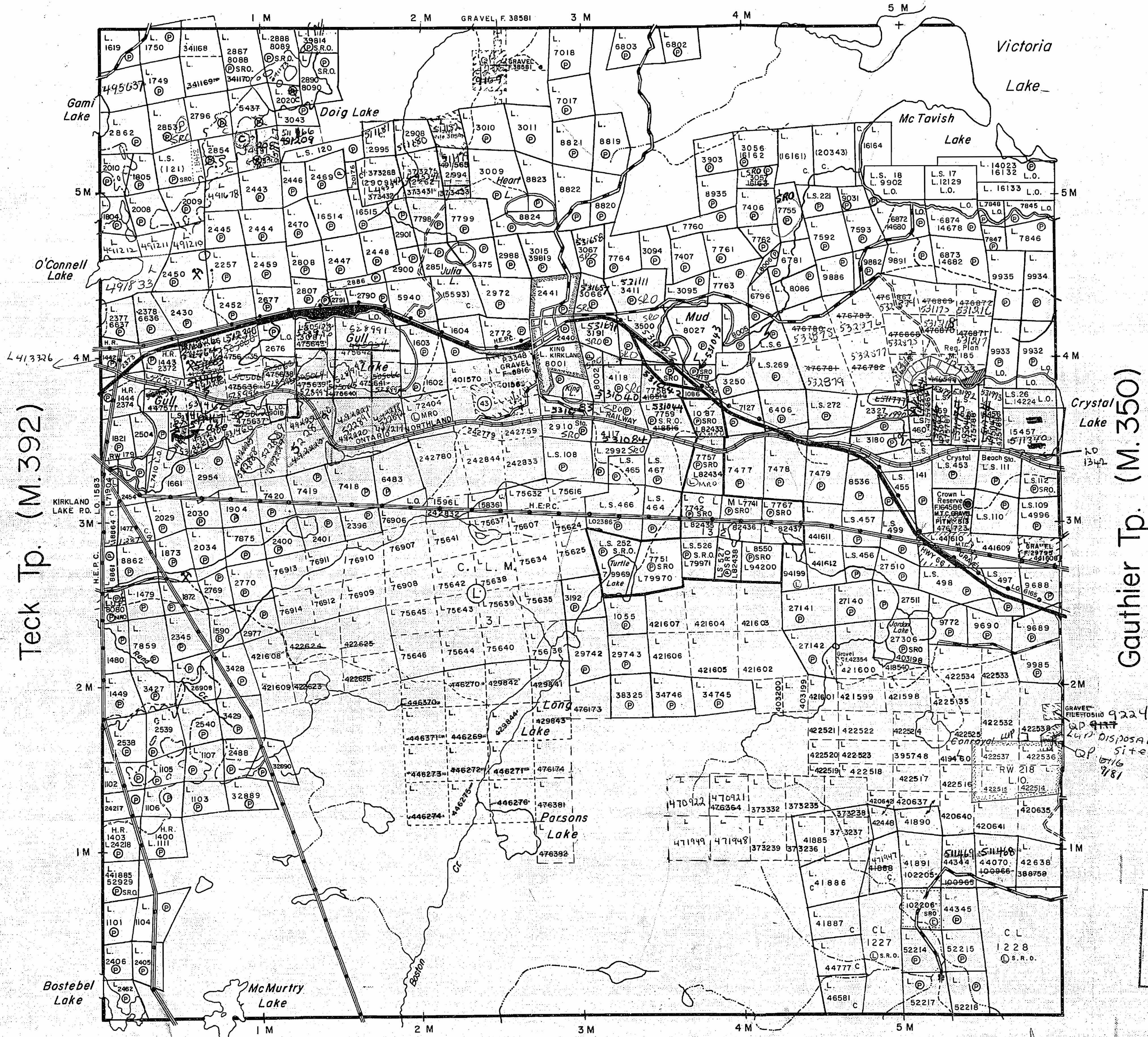
THE TOWNSHIP OF

LEBEL

DISTRICT OF TIMISKAMING

LARDER LAKE MINING DIVISION

SCALE: 1-INCH = 40 CHAINS



Teck Tp. (M.392)

Gauthier Tp. (M.350)

Boston Tp. (M.332)

LEGEND

- PATENTED LAND ⊙ or ⊕
- CROWN LAND SALE C.S.
- LEASES ⊙
- LOCATED LAND Loc.
- LICENSE OF OCCUPATION L.O.
- MINING RIGHTS ONLY M.R.O.
- SURFACE RIGHTS ONLY S.R.O.
- ROADS —
- IMPROVED ROADS —
- KING'S HIGHWAYS —
- RAILWAYS —
- POWER LINES —
- MARSH OR MUSKEG —
- MINES —
- CANCELLED C.
- PATENTED FOR SURFACE RIGHTS ONLY ⊙

NOTES

400' surface rights reservation along the shores of all lakes and rivers.

For status of summer resort locations shown thus; refer to departmental files.

Areas withdrawn from staking under Section 43 of the Mining Act, R.S.O. 1970.

Order No.	File	Date	Disposition
45	165484	20 Nov 69	S. R. O.
W.4/74 43	108382	5/2/74	S. R. O.

LARDER LAKE MINING DIV.
RECEIVED
EB 14 1977
AM 7 18 19 PM 11 21 15 16

DATE OF ISSUE
FEB 11 1977

#5

PLAN NO. M.359

ONTARIO
MINISTRY OF NATURAL RESOURCES
SURVEYS AND MAPPING BRANCH

Replaced by Mylar Sept 10 1979

G-639

LEBEL T.M.B.

G-639

REFERENCES

MORRISETTE TP.

REFERENCES

TOPOGRAPHY
LAKES AND RIVERS ETC., FROM FOREST RESOURCES
INVENTORY SHEETS 481794, 481801, 482794, 482801

SURVEYS
FIELD NOTE BOOKS: 2430, 2665, 3341, 3529
PLANS: M14-13, M15-13, M15-30, M30-15, N12-4, P16-14,
S4-10, X41-23, Y41-2, Y43-41, Y59-45.

HIGHWAYS
HIGHWAYS THROUGH CROWN LANDS FROM MINISTRY OF
TRANSPORTATION AND COMMUNICATIONS SURVEY PLANS
AS NOTED.

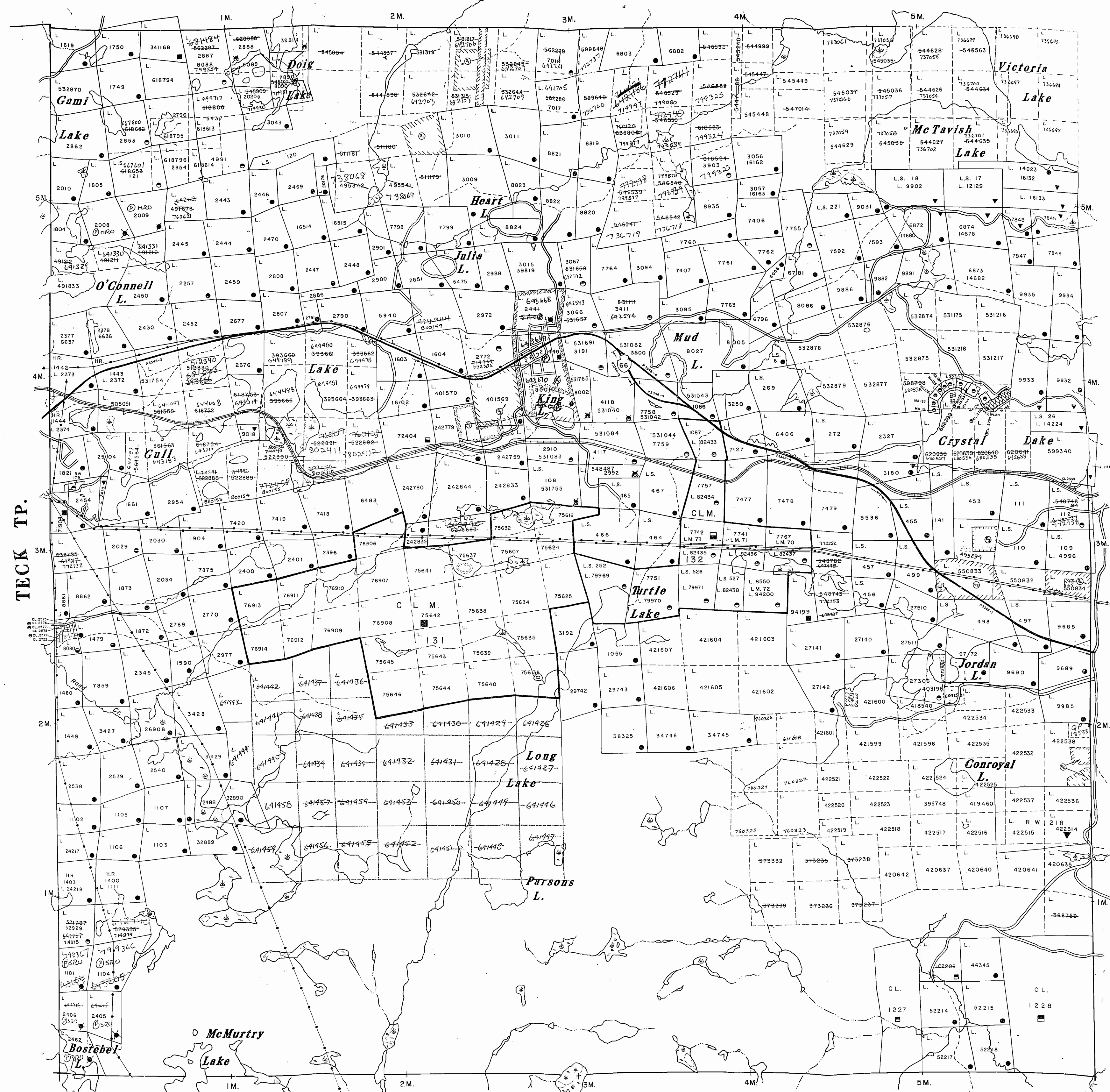
AREAS WITHDRAWN FROM DISPOSITION

S.R. - SURFACE RIGHTS		M.R. - MINING RIGHTS	
Description	Order No.	Date	Disposition File
①	W.106/82	6/1/82	M.R.O. Re-entrant A. 3492. 700 am 37
②	CROWN RES.	S.R.	164586

SAND AND GRAVEL

- ① GRAVEL FILE 38581
- ② GRAVEL FILE 8816
- ③ M.T.C. GRAVEL PIT No. 513
- ④ GRAVEL FILE 29795
- ⑤ GRAVEL FILE 42354
- ⑥ GRAVEL FILE 105110

SR.0 withdrawal, Sec. 26, The Mining Act, R.S.O. 1980,
Mar 22, 1983, 10-25-83 Order No. N.R.M. 1783



LEGEND

- HIGHWAY AND ROUTE No.
- OTHER ROADS
- TRAILS
- SURVEYED LINES:
TOWNSHIPS, BASE LINES, ETC.
- LOTS, MINING CLAIMS, PARCELS, ETC.
- UNSURVEYED LINES:
LOT LINES
- PARCEL BOUNDARY
MINING CLAIMS ETC.
- RAILWAY AND RIGHT OF WAY
- UTILITY LINES
- NON-PERENNIAL STREAM
- FLOODING OR FLOODING RIGHTS
- SUBDIVISION OR COMPOSITE PLAN
- RESERVATIONS
- ORIGINAL SHORELINE
- MARSH OR MUSKEG
- MINES
- TRANSVERSE MONUMENT

DISPOSITION OF CROWN LANDS

TYPE OF DOCUMENT	SYMBOL
PATENT, SURFACE & MINING RIGHTS	●
" SURFACE RIGHTS ONLY	○
" MINING RIGHTS ONLY	○
LEASE, SURFACE & MINING RIGHTS	■
" SURFACE RIGHTS ONLY	□
" MINING RIGHTS ONLY	□
LICENCE OF OCCUPATION	OC
ORDER IN COUNCIL	OC
RESERVATION	○
CANCELLED	○
SAND & GRAVEL	○

SCALE: 1 inch 20 chains

TOWNSHIP
LEBEL
M.N.R. ADMINISTRATIVE DISTRICT
KIRKLAND LAKE
MINING DIVISION
LARDER LAKE
LAND TITLES / REGISTRY DIVISION
COCHRANE

Ministry of Land
Natural Resources Management
Ontario Resources Branch

Date: MARCH 1982
Number: **G-639**

Replaced Aug 1984 LP

G-639

LEBEL T.M.B.

G-639

INDEX TO LAND DISPOSITION

PLAN
 G-639
 TOWNSHIP

M.N.R. ADMINISTRATIVE DISTRICT
 KIRKLAND
 MINING DIVISION
 LARDER LAKE
 LAND TITLES/REGISTRY DIVISION
 TIMISKAMING

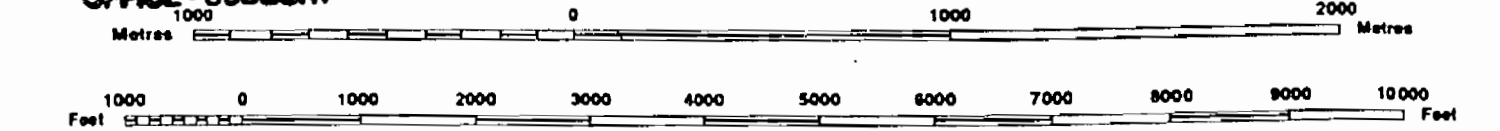
LEBEL

DATE OF ISSUE

MAY 5 1998

PROVINCIAL RECORDS OFFICE - SUDBURY

Scale 1:20 000



Contour Interval 10 Metres

AREAS WITHDRAWN FROM DISPOSITION

MRO - Mining Rights Only
 SRO - Surface Rights Only
 M+S - Mining and Surface Rights

Description	Order No.	Date	Disposition	File
①		20/11/69	S.R.O.	165484
②	SEC. 36/80	W-17/83	S.R.O.	164586
③	REOPENED	O-L-16/97 15/10/97	S. & M.	15799
④	SEC.35	W-L-14/98 17/04/98	M+S	195150

SYMBOLS

Boundary	—
Township, Meridian, Baseline, ...	—
Road allowance, surveyed, shoreline	—
Lot/Concession; surveyed, unsurveyed	—
Parcel; surveyed, unsurveyed	—
Right-of-way, road, railway, utility	—
Reservation	—
Cliff, Pit, Pile	—
Contour	—
Interpolated	—
Approximate	—
Depression	—
Control point (horizontal)	—
Flooded land	—
Mine head frame	—
Pipeline (above ground)	—
Railway; single track, double track, abandoned	—
Road; highway, county, township, access, trail, bush	—
Shoreline (original)	—
Transmission line	—
Wooded area	—

NOTES

KING KIRKLAND TOWNSHIP

DISPOSITION OF CROWN LANDS

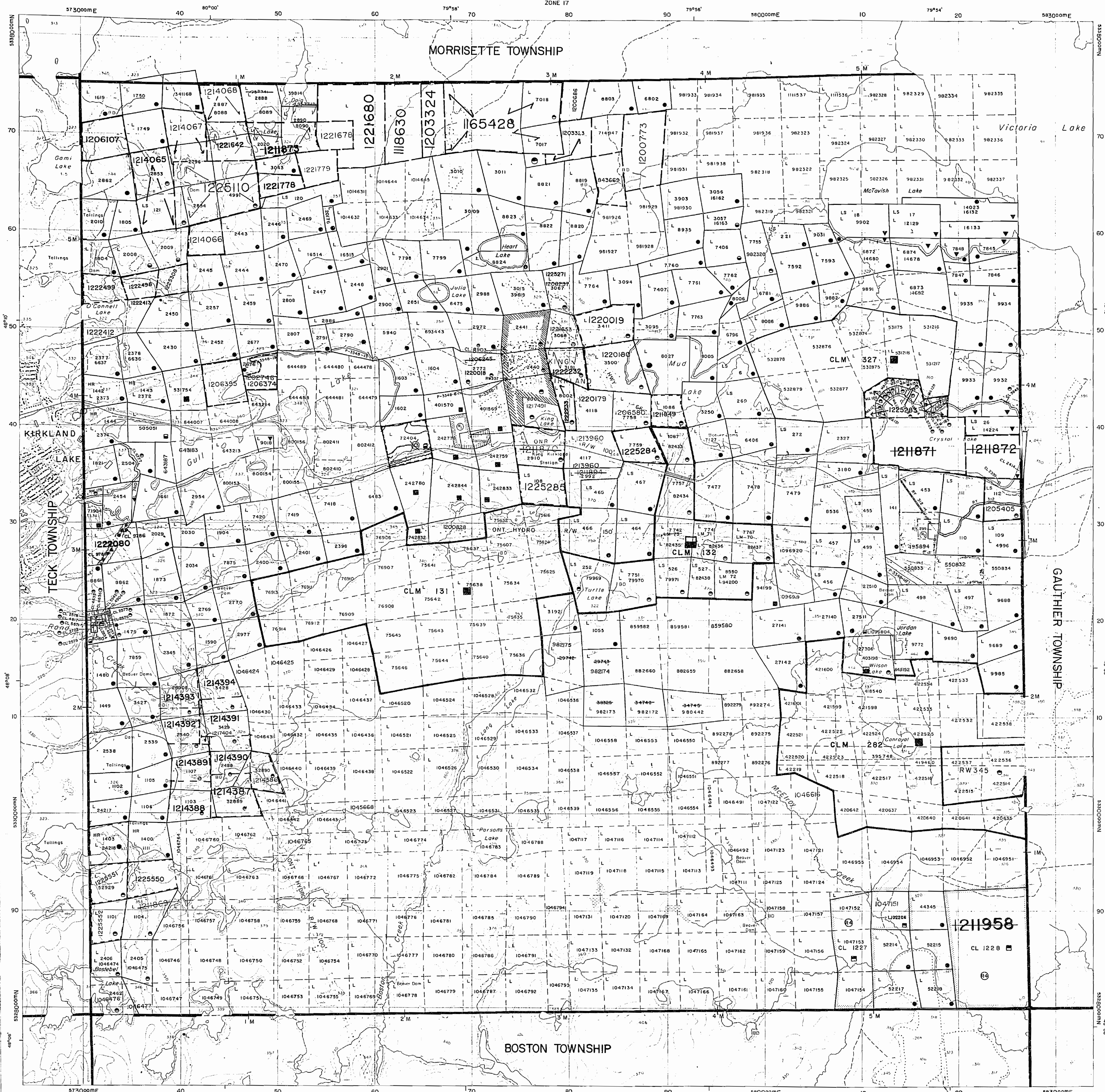
Patent	●
Surface & Mining Rights	●
Surface Rights Only	○
Mining Rights Only	○
Lease	■
Surface & Mining Rights	■
Surface Rights Only	■
Mining Rights Only	■
Licence of Occupation	▼
Order-in-Council	OC
Cancelled	⊙
Reservation	⊙
Sand & Gravel	⊙

NOTICE OF FORESTRY ACTIVITY

THIS TOWNSHIP / AREA FALLS WITHIN THE
 TIMISKAMING MANAGEMENT UNIT
 AND MAY BE SUBJECT TO FORESTRY OPERATIONS.
 THE MNR UNIT FORESTER FOR THIS AREA CAN BE
 CONTACTED AT: P.O. BOX 129
 SWASTIKA, ONT.
 POK ITO
 705-642-3222

CIRCULATED JULY 6/95
 ARCHIVED AUGUST 02,1995
 ARCHIVED DECEMBER 13, 1996


THE INFORMATION THAT
 APPEARS ON THIS MAP
 HAS BEEN COMPILED
 FROM VARIOUS SOURCES.
 AND ACCURACY IS NOT
 GUARANTEED. THOSE
 WISHING TO STAKE MIN-
 ING CLAIMS SHOULD CON-
 SULT WITH THE MINING
 RECORDER, MINISTRY OF
 NORTHERN DEVELOP-
 MENT AND MINES, FOR AD-
 DITIONAL INFORMATION ON
 THE STATUS OF THE
 LANDS SHOWN HEREON.



INDEX TO LAND DISPOSITION

PLAN
G-639
TOWNSHIP
LEBEL

M.R.A. ADMINISTRATIVE DISTRICT
KIRKLAND
MUNICIPALITY
LARDER LAKE
LAND TITLES/REGISTRY DIVISION
TIMISKAMING



AREAS WITHDRAWN FROM DISPOSITION
M.R.O. - MINING RIGHTS ONLY
S.R.O. - SURFACE RIGHTS ONLY
M+S - MINING AND SURFACE RIGHTS

SYMBOLS

Boundary	-----
Township Meridian, Baseline	-----
Road allowance, surveyed shoreline	-----
Lot Concession surveyed	-----
unsurveyed	-----
Parcel, surveyed	-----
unsurveyed	-----
Right-of-way, road	-----
railway	-----
utility	-----
Reservation	-----
Chrt. Pt. Pipe	-----
Contour	-----
Interpolated	-----
Approximate	-----
Depression	-----
Control point (horizontal)	-----
Flooded land	-----
Mine head frame	-----
Pipeline (above ground)	-----
Railway, single track	-----
double track	-----
abandoned	-----
Road, highway, county, township	-----
access	-----
trail, bush	-----
Shoreline (original)	-----
Transmission line	-----
Wooded area	-----

Description	Order No.	Date	Description	File
CLM 131	1	1990	CLM 131	1990
CLM 132	1	1990	CLM 132	1990
CLM 327	1	1990	CLM 327	1990
CLM 282	1	1990	CLM 282	1990
Sec. 35 W-L-18-00	2000/04/27	M+S	195150	

NOTES

SEE KIRKLAND TOWNSHIP

DISPOSITION OF CROWN LANDS

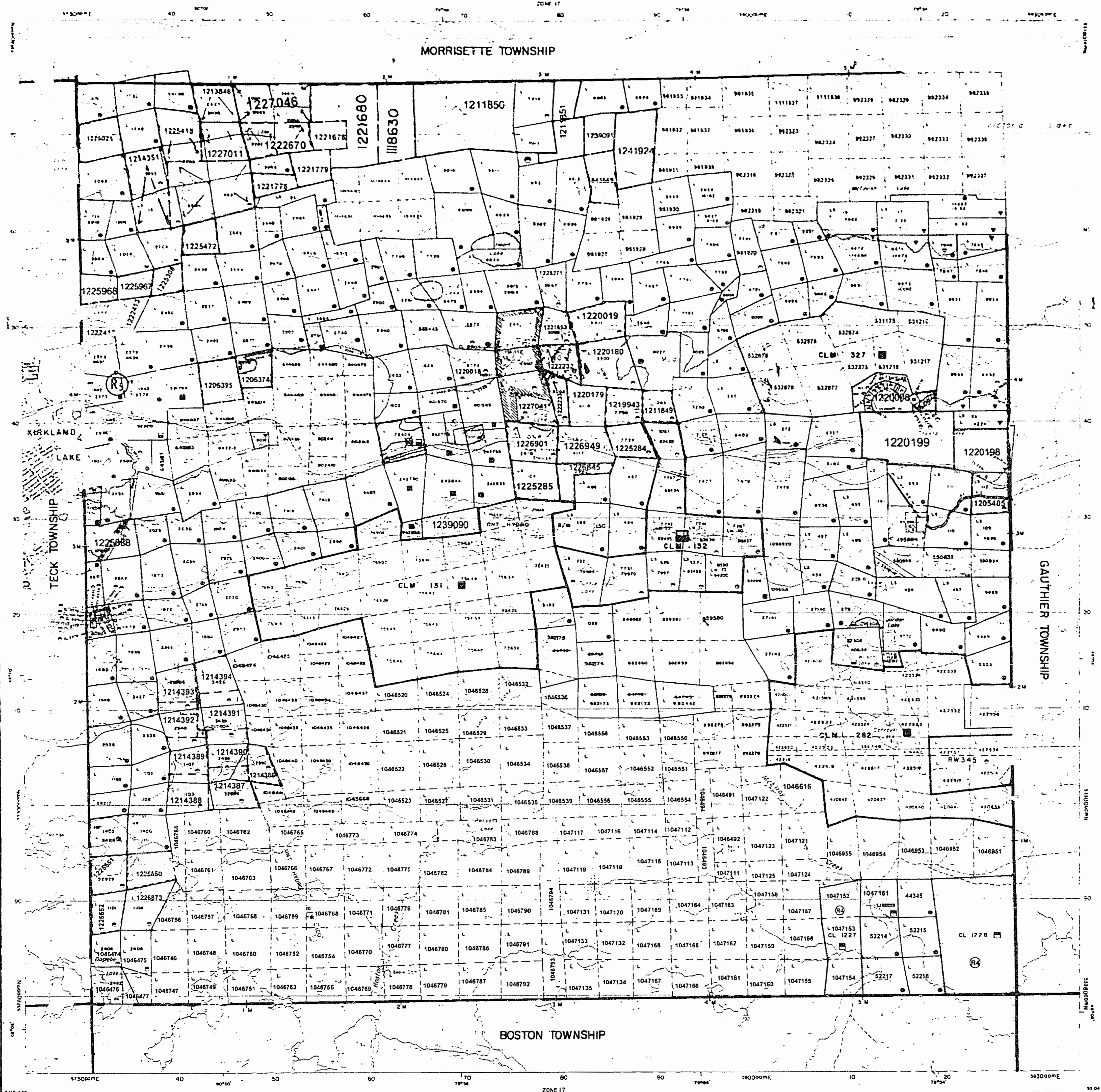
Patent	-----
Surface & Mining Rights	-----
Surface Rights Only	-----
Mining Rights Only	-----
Lease	-----
Surface & Mining Rights	-----
Surface Rights Only	-----
Mining Rights Only	-----
Licence of Occupation	-----
Order-in-Council	-----
Cancelled	-----
Reservation	-----
Sand & Gravel	-----
LAND USE PERMIT	-----

NOTICE OF FORESTRY ACTIVITY

THIS TOWNSHIP / AREA FALLS WITHIN THE
TIMISKAMING MANAGEMENT UNIT
AND MAY BE SUBJECT TO FORESTRY OPERATIONS
THE MNR UNIT FORESTER FOR THIS AREA CAN BE
CONTACTED AT P.O. BOX 129
SWASTIKA, ONT
POK ITO
705-642-3222

CIRCULATED JULY 6/95
ARCHIVED AUGUST 02, 1995
ARCHIVED DECEMBER 13, 1996

THE INFORMATION THAT
APPEARS ON THIS MAP
HAS BEEN COMPILED
FROM VARIOUS SOURCES,
AND ACCURACY IS NOT
GUARANTEED. THOSE
WISHING TO STAKE MINING
CLAIMS SHOULD CONSULT
WITH THE MINING RECORDER
MINISTRY OF NORTHERN
DEVELOPMENT AND MINES.
FOR ADDITIONAL INFORMATION
ON THE STATUS OF THE
LANDS SHOWN HEREON.



MORRISETTE TP.

TOPOGRAPHY
LAKES AND RIVERS ETC. FROM FOREST RESOURCES
INVENTORY SHEETS: 481794, 481801, 482794, 482801

SURVEYS
FIELD NOTE BOOKS: 2430, 2665, 3341, 3029
PLANS: 104-18, 104-19, 104-20, 104-21, 104-22, 104-23, 104-24, 104-25, 104-26, 104-27, 104-28, 104-29, 104-30, 104-31, 104-32, 104-33, 104-34, 104-35, 104-36, 104-37, 104-38, 104-39, 104-40, 104-41, 104-42, 104-43, 104-44, 104-45

HIGHWAYS
THROUGH CROWN LANDS FROM MINISTRY OF
TRANSPORTATION AND COMMUNICATIONS SURVEY PLANS
AS NOTED

AREAS WITHDRAWN FROM DISPOSITION

Description	Order No.	Date	Disposition	File
S.R. - SURFACE RIGHTS				
M.R. - MINING RIGHTS				
201/69 S.R.	164844			
NRO-6/82 MND OPENS W/10/82				
CROWN RES.	164866			

SAND AND GRAVEL

- ① GRAVEL FILE 38581
 - ② GRAVEL FILE 8816
 - ③ M.T.C. GRAVEL PIT NO. 513
 - ④ GRAVEL FILE 29795
 - ⑤ GRAVEL FILE 42354
 - ⑥ GRAVEL FILE 105110
- ⑦ MINING AND SURFACE RIGHTS WITHDRAWN FROM STAKING ORDER W-22/86
Repealed by Order: O-4/10/86 NR O-3/10/87 NR O-10/88 L
- ⑧ MINING AND SURFACE RIGHTS WITHDRAWN FROM STAKING ORDER W-22/86
Repealed by Order: O-4/1/89
- ⑨ MINING AND SURFACE RIGHTS WITHDRAWN FROM STAKING ORDER W-1/89/93

LEGEND

- HIGHWAY AND ROUTE No.
- OTHER ROAD
- TRAILS
- SURVEYED LINES
- TOWNSHIPS, BASE LINES, ETC.
- LOTS, MINING CLAIMS, PARCELS, ETC.
- UNSURVEYED LINES
- LOT LINES
- PARCEL BOUNDARY
- MINING CLAIMS ETC.
- RAILWAY AND RIGHT OF WAY
- UTILITY LINES
- NON PERENNIAL STREAM
- FLOODING OR FLOODING RIGHTS
- SUBDIVISION OR COMPOSITE PLAN
- RESERVATIONS
- ORIGINAL SHORELINE
- MARSH OR MUSKIE
- MINES
- TRAVERSE MONUMENT

DISPOSITION OF CROWN LANDS

TYPE OF DOCUMENT	SYMBOL
PATENT SURFACE & MINING RIGHTS	●
SURFACE RIGHTS ONLY	○
MINING RIGHTS ONLY	○
LEASE SURFACE & MINING RIGHTS	○
SURFACE RIGHTS ONLY	○
MINING RIGHTS ONLY	○
LICENCE OF OCCUPATION	○
ORDER IN COUNCIL	OC
RESERVATION	○
CANCELLED	○
SAND & GRAVEL	○

NOTE: MINING RIGHTS IN PARCELS PATENTED PRIOR TO MARCH 1913, VESTED IN ORIGINAL PATENTEE BY THE PUBLIC LANDS ACT, R.S.O. 1912, CHAP. 340, SEC. 83. SUBSEQUENT

SCALE: 1 inch = 20 chains

TOWNSHIP

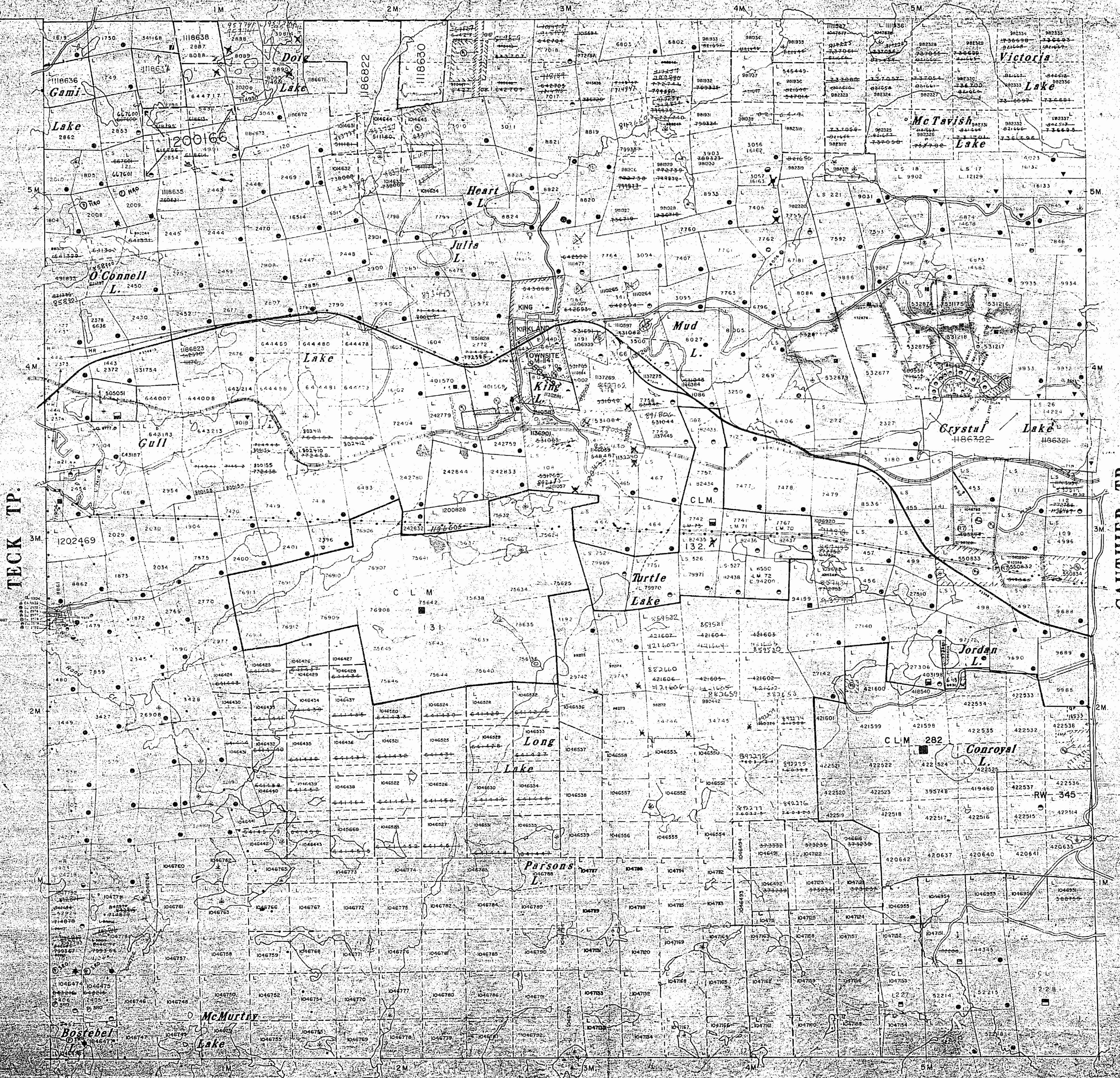
LEBEL

N. N. R. ADMINISTRATIVE DISTRICT
KIRKLAND LAKE
MINING DIVISION
LARDER LAKE
LAND TITLES / REGISTRY DIVISION
TIMISKAMING

Ministry of Natural Resources
Land Management Branch
Ontario

MARCH 1982

G-639



COPY OF THIS MYLAR
ARCHIVED APR 23/92
ARCHIVED APR 22, 1994

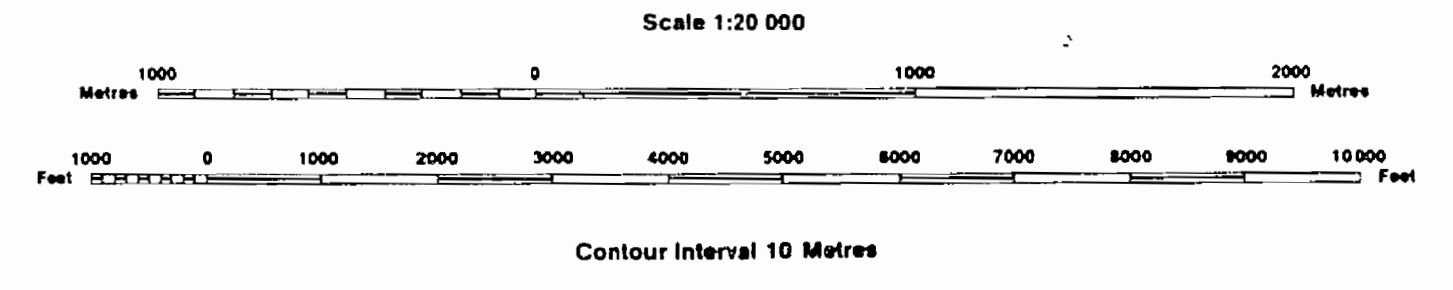
THE INFORMATION THAT APPEARS ON THIS MAP HAS BEEN COMPILED FROM VARIOUS SOURCES AND ACCURACY IS NOT GUARANTEED. THOSE WISHING TO STAKE MINING CLAIMS SHOULD CONSULT WITH THE MINING RECORDER, MINISTRY OF NORTHERN DEVELOPMENT AND MINES FOR ADDITIONAL INFORMATION ON THE STATUS OF THE LANDS SHOWN HEREON.

NOTICE OF FORESTRY ACTIVITY
THIS TOWNSHIP / AREA FALLS WITHIN THE TIMISKAMING MANAGEMENT ZONE AND MAY BE SUBJECT TO FORESTRY OPERATIONS. THE MAP LAST FORECASTER FOR THIS AREA CAN BE OBTAINED AT A FOREST OFFICE IN SWASTON, ONT. PHONE: 705-666-3222

INDEX TO LAND DISPOSITION

PLAN
 G-639
 TOWNSHIP
LEBEL

M.N.R. ADMINISTRATIVE DISTRICT
KIRKLAND
 MINING DIVISION
LARDER LAKE
 LAND TITLES/REGISTRY DIVISION
TIMISKAMING



AREAS WITHDRAWN FROM DISPOSITION

MRO - Mining Rights Only
 SRO - Surface Rights Only
 M + S - Mining and Surface Rights

SYMBOLS

Description	Order No.	Date	Disposition	File
Boundary				
Township, Meridian, Baseline				
Road allowance; surveyed, shoreline				
Lot/Concession; surveyed, unsurveyed				
Parcel; surveyed, unsurveyed				
Right-of-way; road, railway, utility				
Reservation				
Cliff, Pit, Pile				
Contour				
Interpolated				
Approximate				
Depression				
Control point (horizontal)				
Flooded land				
Mine head frame				
Pipeline (above ground)				
Railway; single track, double track, abandoned				
Road; highway, county, township, access, trail, bush				
Shoreline (original)				
Transmission line				
Wooded area				

Description	Order No.	Date	Disposition	File
SEC 36/80	W-17/83	20/11/69	S R O	165484
W-L-69/93	W-L-69/93		M + S	
W-L-95/94NER	W-L-95/94NER		M + S	

NOTES

KING KIRKLAND TOWNSITE

DISPOSITION OF CROWN LANDS

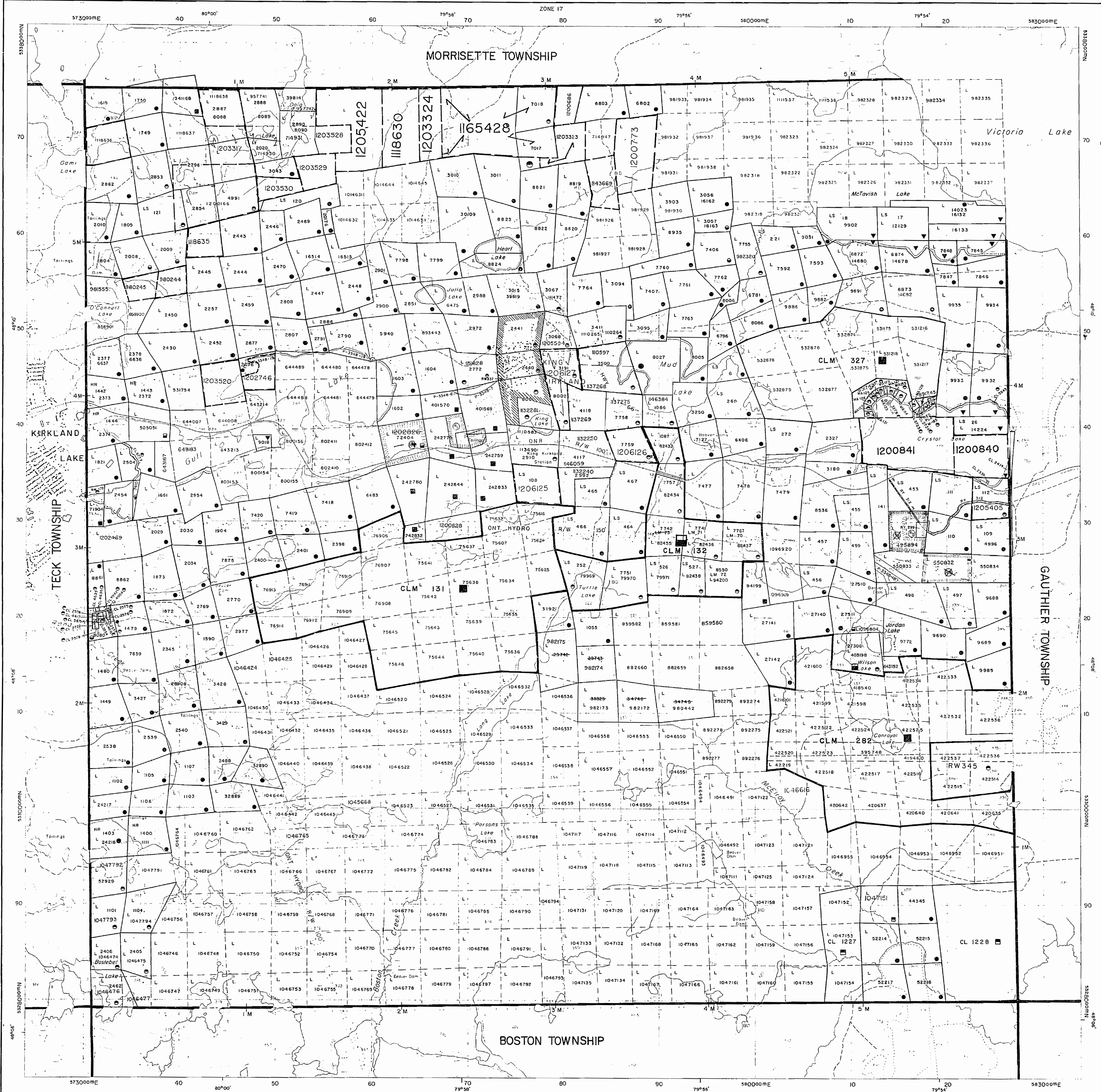
Patent	
Surface & Mining Rights	●
Surface Rights Only	○
Mining Rights Only	○
Lease	
Surface & Mining Rights	■
Surface Rights Only	□
Mining Rights Only	□
Licence of Occupation	▼
Order-in-Council	OC
Cancelled	○
Reservation	○
Sand & Gravel	○

DATE OF ISSUE
 AUG 2 1995
 LARDER LAKE
 MINING RECORDER'S OFFICE

NOTICE OF FORESTRY ACTIVITY
 THIS TOWNSHIP / AREA FALLS WITHIN THE _____
 TIMISKAMING MANAGEMENT UNIT
 AND MAY BE SUBJECT TO FORESTRY OPERATIONS.
 THE MNR UNIT FORESTER FOR THIS AREA CAN BE
 CONTACTED AT: P.O. BOX 129
 SWARTHRA, ONT.
 POK 170
 705-642-3222

CIRCULATED JULY 6/95
 ARCHIVED AUGUST 02,1995

THE INFORMATION THAT APPEARS ON THIS MAP HAS BEEN COMPILED FROM VARIOUS SOURCES, AND ACCURACY IS NOT GUARANTEED. THOSE WISHING TO STAKE MINING CLAIMS SHOULD CONSULT WITH THE MINING RECORDER, MINISTRY OF NORTHERN DEVELOPMENT AND MINES FOR ADDITIONAL INFORMATION ON THE STATUS OF THE LANDS SHOWN HEREON.














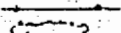

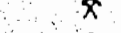


LEBEL

DISTRICT OF
TIMISKAMING

LARDER LAKE
MINING DIVISION


SCALE: 1-INCH, 40 CHAINS

LEGEND

- PATENTED LAND 
- CROWN LAND SALE 
- LEASES 
- LOCATED LAND 
- LICENSE OF OCCUPATION 
- MINING RIGHTS ONLY 
- SURFACE RIGHTS ONLY 
- ROADS 
- IMPROVED ROADS 
- KING'S HIGHWAYS 
- RAILWAYS 
- POWER LINES 
- MARSH OR MUSKIEG 
- MINES 
- CANCELLED 
- PATENTED FOR SURFACE RIGHTS ONLY 

NOTES

400' surface rights reservation along the shores of all lakes and rivers.

For status of summer resort locations shown thus,  refer to departmental files.

Areas withdrawn from staking under Section 43 of the Mining Act (R.S.O. 1970.)

Order No.	File	Date	Disposition
43	165484	20 Nov 69	S.R.O.
44	165484	25 Jun '71	S.R.O.
W 4/74	108362	5/2/74	S.R.O.
W 63/73	105110	27/11/73	S.R.O.

LARDER LAKE
MINING DIV.
RECEIVED
APR 26 1974
7 12 9 10 11 12 13 14 15

DATE OF ISSUE
APR 17 1974

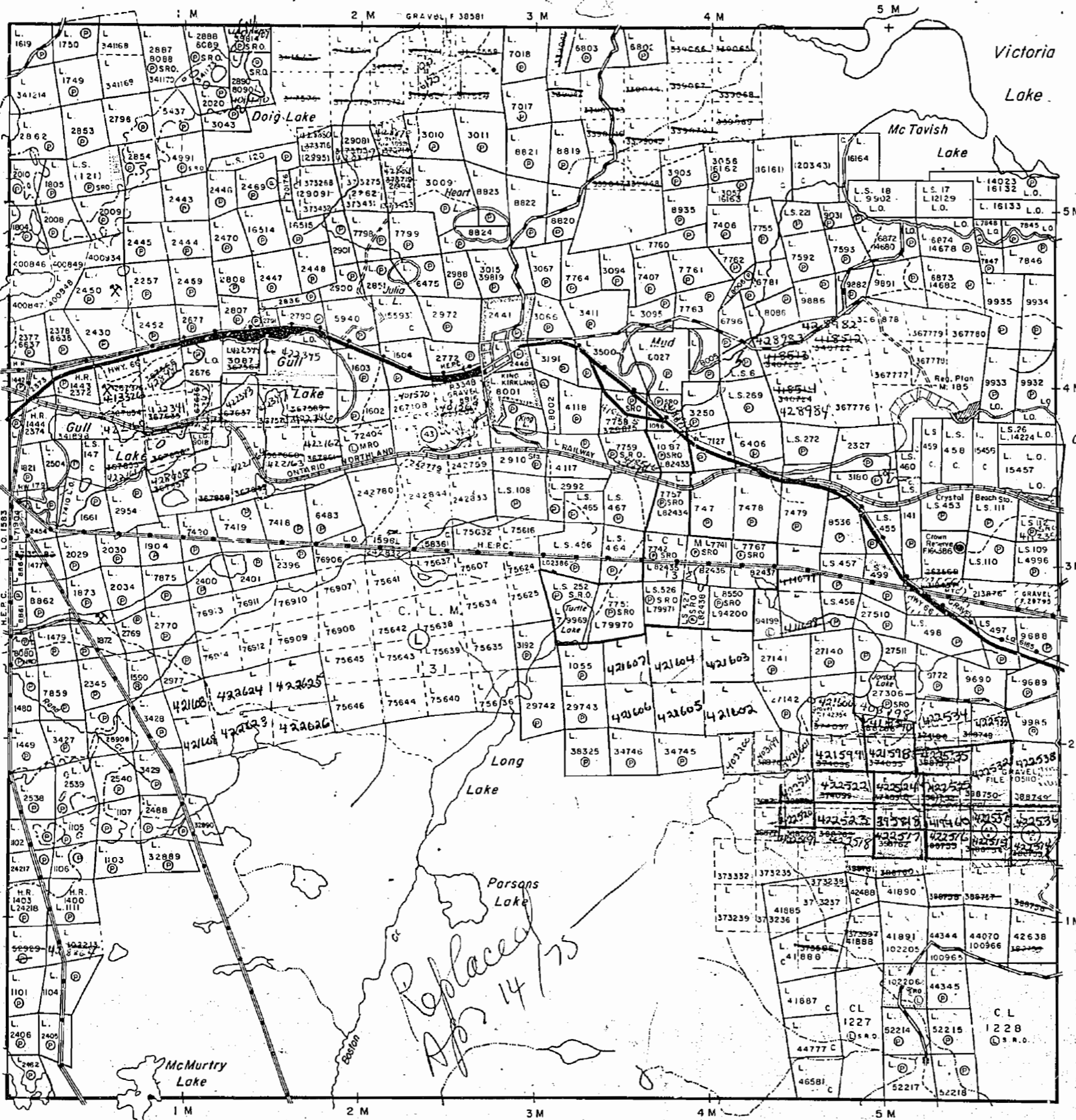
PLAN NO. M.359

ONTARIO
MINISTRY OF NATURAL RESOURCES
SURVEYS AND MAPPING BRANCH

Teck Tp. (M.392)

Gauthier Tp. (M.350)

Boston Tp. (M.332)

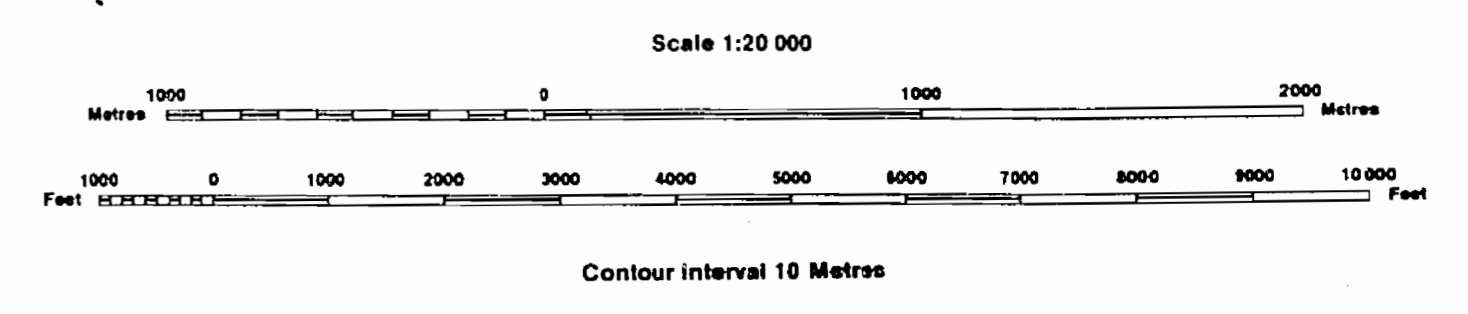




INDEX TO LAND DISPOSITION

PLAN
 G-639
 TOWNSHIP
LEBEL

M.N.R. ADMINISTRATIVE DISTRICT
 KIRKLAND
 MINING DIVISION
 LARDER LAKE
 LAND TITLES/REGISTRY DIVISION
 TIMISKAMING



AREAS WITHDRAWN FROM DISPOSITION

Description	Order No.	Date	Disposition	File
MRO - Mining Rights Only				
SRO - Surface Rights Only				
M+S - Mining and Surface Rights				
①		20/11/69	S.R.O.	165484
② SEC. 36/80	W-17/83		S.R.O.	164588
③ REOPENED	O-L-16/97	15/10/97	S. & M.	15799
④ SEC. 35	W-L-14/98	17/04/98	M.S.	195150

SYMBOLS

- Boundary
- Township, Meridian, Baseline
- Road allowance; surveyed
- shoreline
- Lot/Concession; surveyed
- unsurveyed
- Parcel; surveyed
- unsurveyed
- Right-of-way; road
- railway
- utility
- Reservation
- Cliff, Pit, Pile
- Contour
- Interpolated
- Approximate
- Depression
- Control point (horizontal)
- Flooded land
- Mine head frame
- Pipeline (above ground)
- Railway; single track
- double track
- abandoned
- Road; highway, county, township
- access
- trail, bush
- Shoreline (original)
- Transmission line
- Wooded area

NOTES

KING KIRKLAND TOWNSHIP

DISPOSITION OF CROWN LANDS

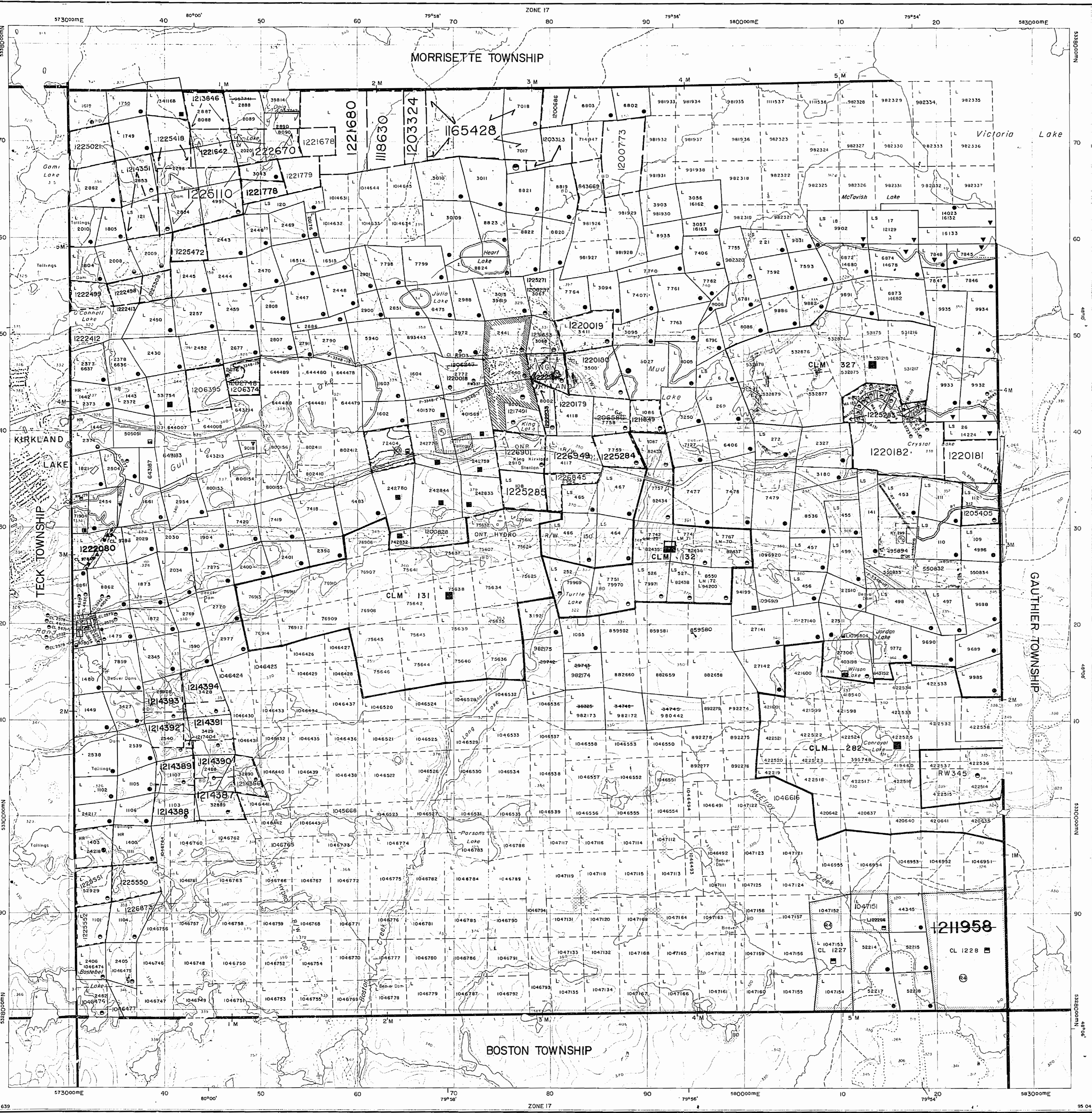
- Patent
- Surface & Mining Rights
- Surface Rights Only
- Mining Rights Only
- Lease
- Surface & Mining Rights
- Surface Rights Only
- Mining Rights Only
- Licence of Occupation
- Order-in-Council
- Cancelled
- Reservation
- Sand & Gravel

DATE OF ISSUE
 JUN 30 1998
 PROVINCIAL RECORDING
 OFFICE - SUDBURY

NOTICE OF FORESTRY ACTIVITY
 THIS TOWNSHIP / AREA FALLS WITHIN THE
 TIMISKAMING MANAGEMENT UNIT
 AND MAY BE SUBJECT TO FORESTRY OPERATIONS.
 THE MNR UNIT FORESTER FOR THIS AREA CAN BE
 CONTACTED AT: P.O. BOX 129
 SWASTIKA, ONT.
 POK ITO
 705-642-3222

CIRCULATED JULY 6/95
 ARCHIVED AUGUST 02,1995
 ARCHIVED DECEMBER 13, 1996

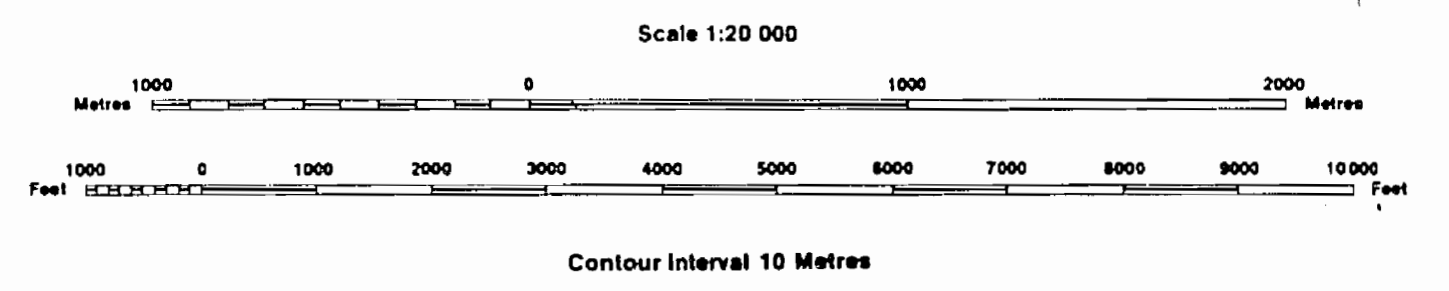
THE INFORMATION THAT APPEARS ON THIS MAP HAS BEEN COMPILED FROM VARIOUS SOURCES, AND ACCURACY IS NOT GUARANTEED. THOSE WISHING TO STAKE MINING CLAIMS SHOULD CONSULT WITH THE MINING RECORDER, THE MINISTRY OF NORTHERN DEVELOPMENT AND MINES, FOR ADDITIONAL INFORMATION ON THE STATUS OF THE LANDS SHOWN HEREON.



INDEX TO LAND DISPOSITION

PLAN
 G - 639
 TOWNSHIP
LEBEL

M.N.R. ADMINISTRATIVE DISTRICT
 KIRKLAND
 MINING DIVISION
 LARDER LAKE
 LAND TITLES/REGISTRY DIVISION
 TIMISKAMING



SYMBOLS

- Boundary
- Township, Meridian, Baseline
- Road allowance; surveyed
- shoreline
- Lot/Concession; surveyed
- unsurveyed
- Parcel; surveyed
- unsurveyed
- Right-of-way; road
- railway
- utility
- Reservation
- Cliff, Pit, Pile
- Contour
- Interpolated
- Approximate
- Depression
- Control point (horizontal)
- Flooded land
- Mine head frame
- Pipeline (above ground)
- Railway; single track
- double track
- abandoned
- Road; highway, county, township
- access
- trail, bush
- Shoreline (original)
- Transmission line
- Wooded area

AREAS WITHDRAWN FROM DISPOSITION

MRO - Mining Rights Only
 SRO - Surface Rights Only
 M + S - Mining and Surface Rights

Description	Order No.	Date	Disposition	File
(M) SEC. 36/80	W-17/83		S. R.O.	165494
(M) REOPENED	O-L-16/97	15/10/97	S. & M.	15799

DATE OF ISSUE

JAN 29 1998
 PROVINCIAL RECORDS
 OFFICE - SUDBURY

NOTES

KING KIRKLAND TOWNSHIP

DISPOSITION OF CROWN LANDS

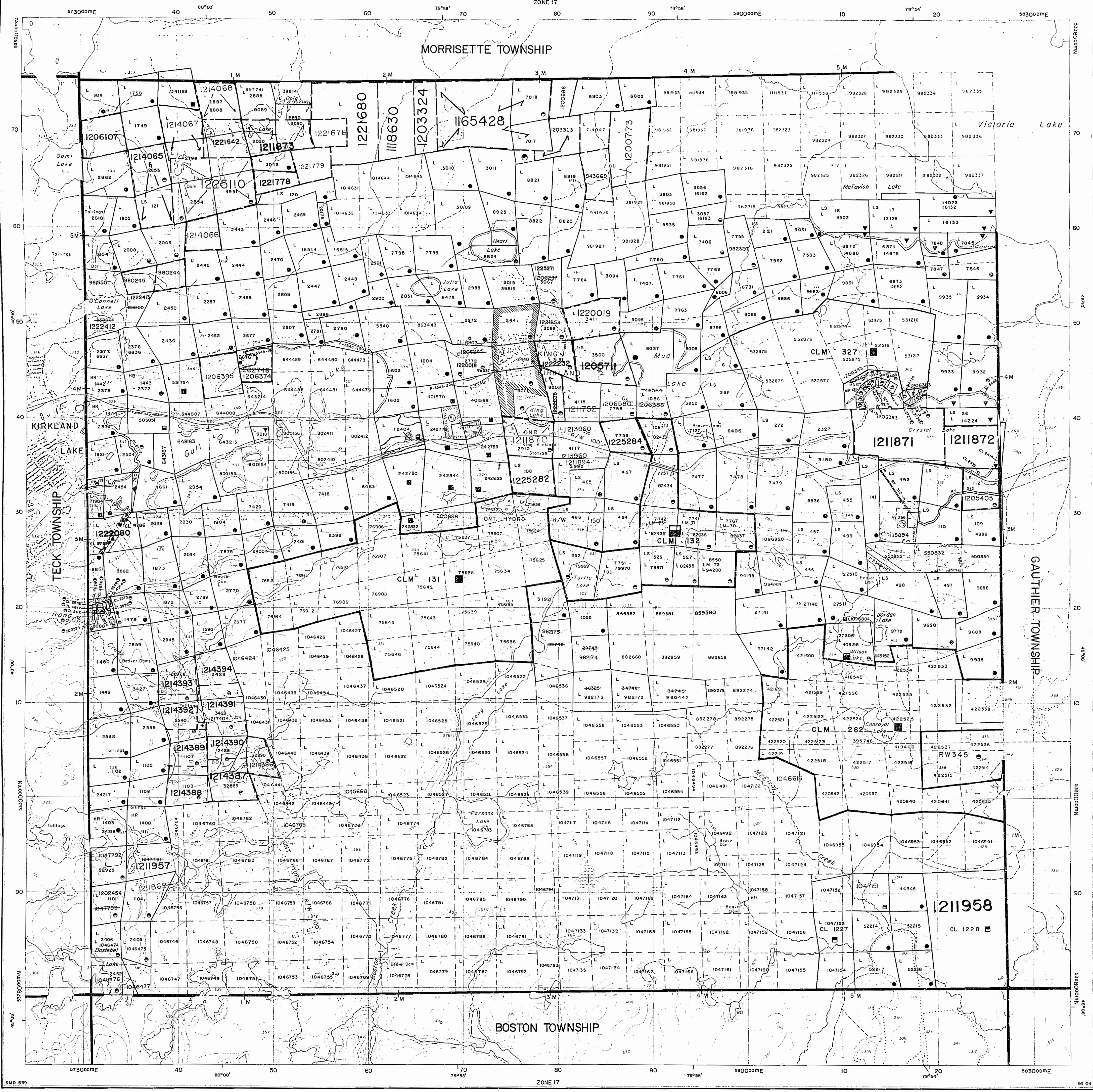
- Patent
- Surface & Mining Rights
- Surface Rights Only
- Mining Rights Only
- Lease
- Surface & Mining Rights
- Surface Rights Only
- Mining Rights Only
- Licence of Occupation
- Order-in-Council
- Cancelled
- Reservation
- Sand & Gravel

NOTICE OF FORESTRY ACTIVITY

THIS TOWNSHIP / AREA FALLS WITHIN THE
 TIMISKAMING MANAGEMENT UNIT
 AND MAY BE SUBJECT TO FORESTRY OPERATIONS.
 THE MNR UNIT FORESTER FOR THIS AREA CAN BE
 CONTACTED AT: P.O. BOX 129
 SWASTIKA, ONT.
 POK 1T0
 705-642-3222

CIRCULATED JULY 6/95
 ARCHIVED AUGUST 02,1995
 ARCHIVED DECEMBER 13, 1996

THE INFORMATION THAT
 APPEARS ON THIS MAP
 HAS BEEN COMPILED
 FROM VARIOUS SOURCES,
 AND ACCURACY IS NOT
 GUARANTEED. THOSE
 WISHING TO STAKE MIN-
 ING CLAIMS SHOULD CON-
 SULT WITH THE MINING
 RECORDER, MINISTRY OF
 NORTHERN DEVELOP-
 MENT AND MINES, FOR AD-
 DITIONAL INFORMATION ON
 THE STATUS OF THE
 LANDS SHOWN HEREON.



LEBEL

LARDER LAKE MINING DIVISION

DISTRICT OF TIMISKAMING

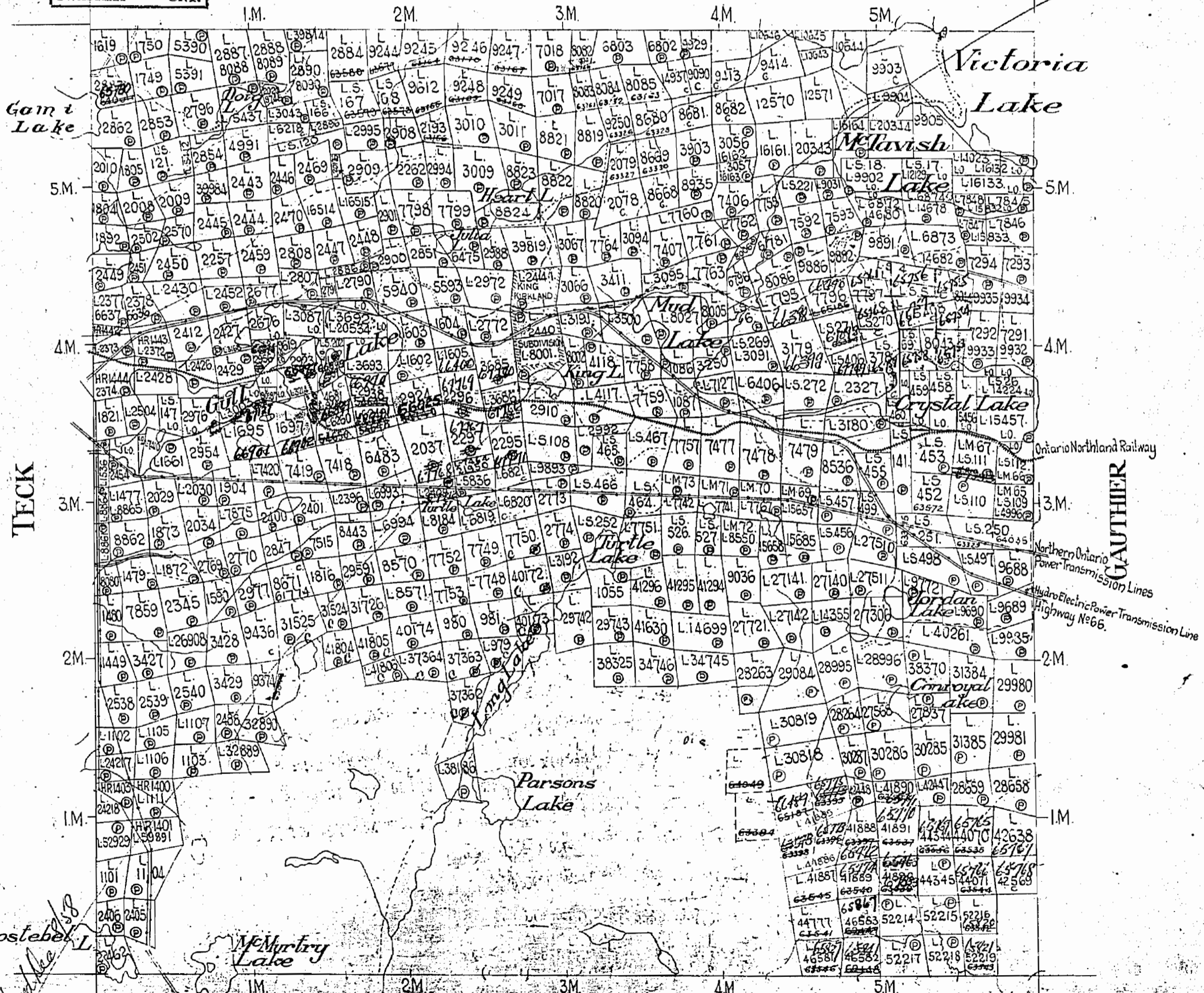
Scale 40 Chains = Inch

M-357

MORRISETTE

MINING RECORDER
RECEIVED
JUL 11 1937
SWASTIKA - ONT.

North Ast




LEBEL

LARDER LAKE MINING DIVISION

Scale 40 Chains = 1 inch

MORRISETTE

M-359



GAUTHIER

Note: 2.00 on surface round certain lakes
 returned for Dept of Lands & Forests.
 Shaded yellow hereon.

LEBEL

LARDER LAKE MINING DIVISION

DISTRICT OF TIMISKAMING

LEGEND

- CANCELLED
- PATENTED LAND
- CROWN LAND SALE
- LEASES
- LOCATED LAND
- LICENSE OF OCCUPATION
- MINING RIGHTS ONLY
- SURFACE RIGHTS ONLY

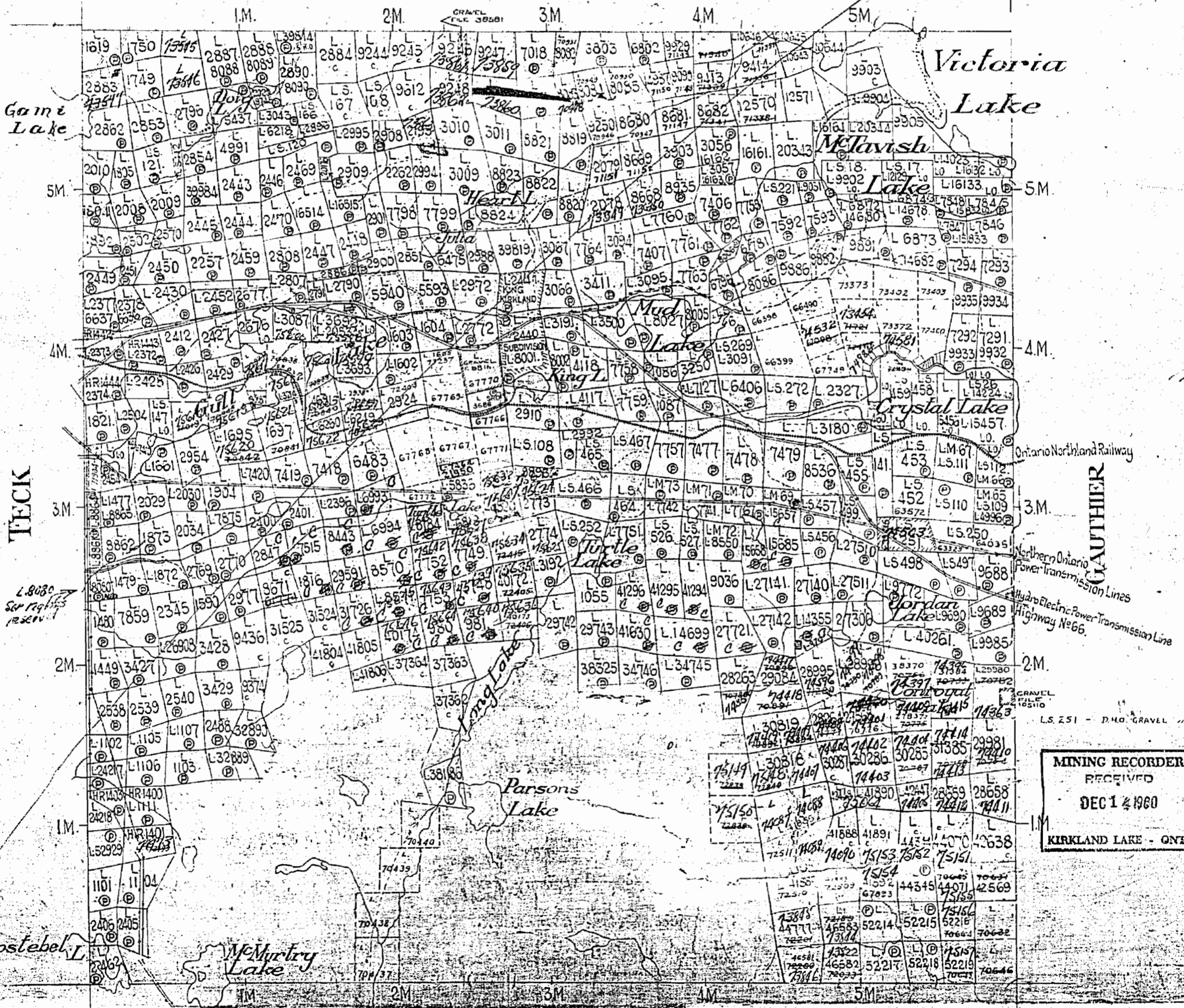
- C.
- ⊙
- CS
- Ⓢ
- LOC
- L.O.
- M.R.O.
- S.R.O.

Scale: 40 Chains = 1/4 inch

M-359

MORRISETTE

Revised April 2, 1963
North Arrow



MINING RECORDER
RECEIVED
DEC 1 1960
KIRKLAND LAKE - ONT.

BOSTON TWP.

359

LEBEL

LARDER LAKE MINING DIVISION

DISTRICT OF TIMISKAMING

LEGEND

- CANCELLED
- PATENTED LAND
- CROWN LAND SALE
- LEASES
- LOCATED LAND
- LICENSE OF OCCUPATION
- MINING RIGHTS ONLY
- SURFACE RIGHTS ONLY

- C.
- CS.
- LOC.
- LO.
- M.R.O.
- S.R.O.

Scale: 40 Chains = 1 Inch

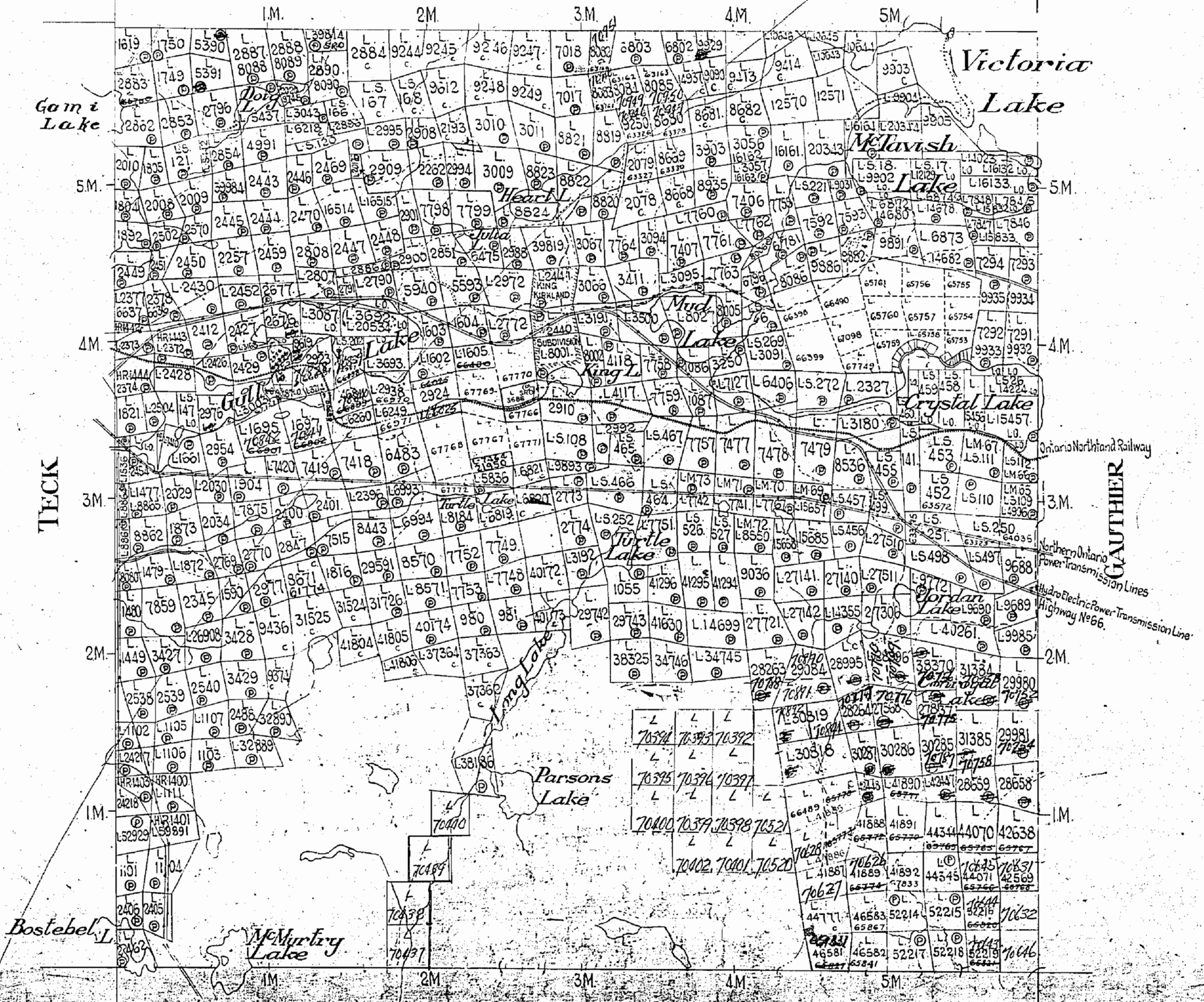
M-359

MORRISETTE

MINING RECORDER
RECEIVED
Dec 8 1958
SWASTIKA - ONT.

Replaced June 24/59

North Ast



TECK

GAUTHIER

LEBEL

LARDER LAKE MINING DIVISION

DISTRICT OF TIMISKAMING

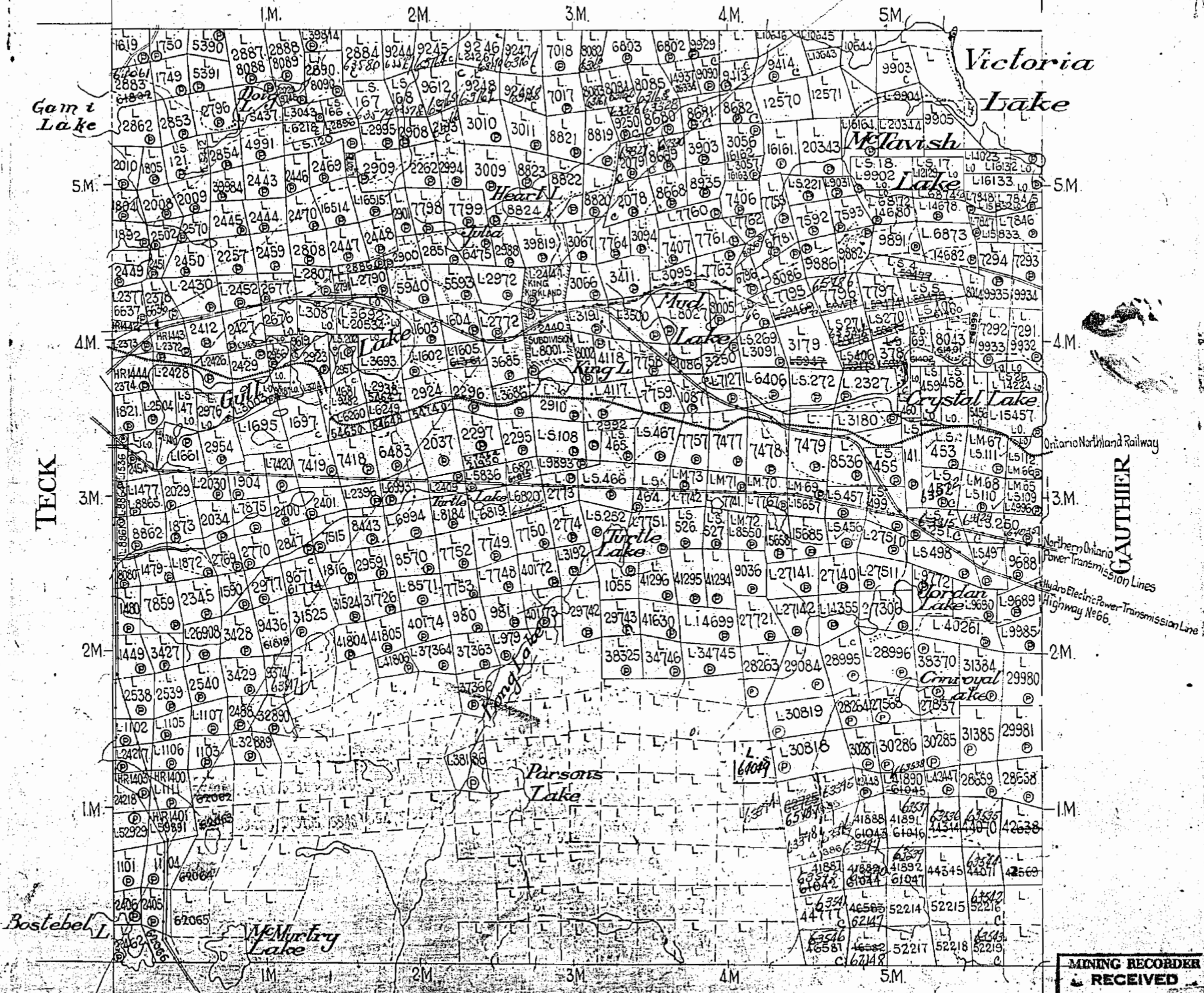
Scale: 40 Chains = 1 Inch

M-359

Replaced July 11/57

MORRISETTE

North Ast



MINING RECORDER
 RECEIVED
 JAN 18 1956
 SWASTIKA ONT.

LEBEL

LARDER LAKE MINING DIVISION
TIMISKAMING DISTRICT

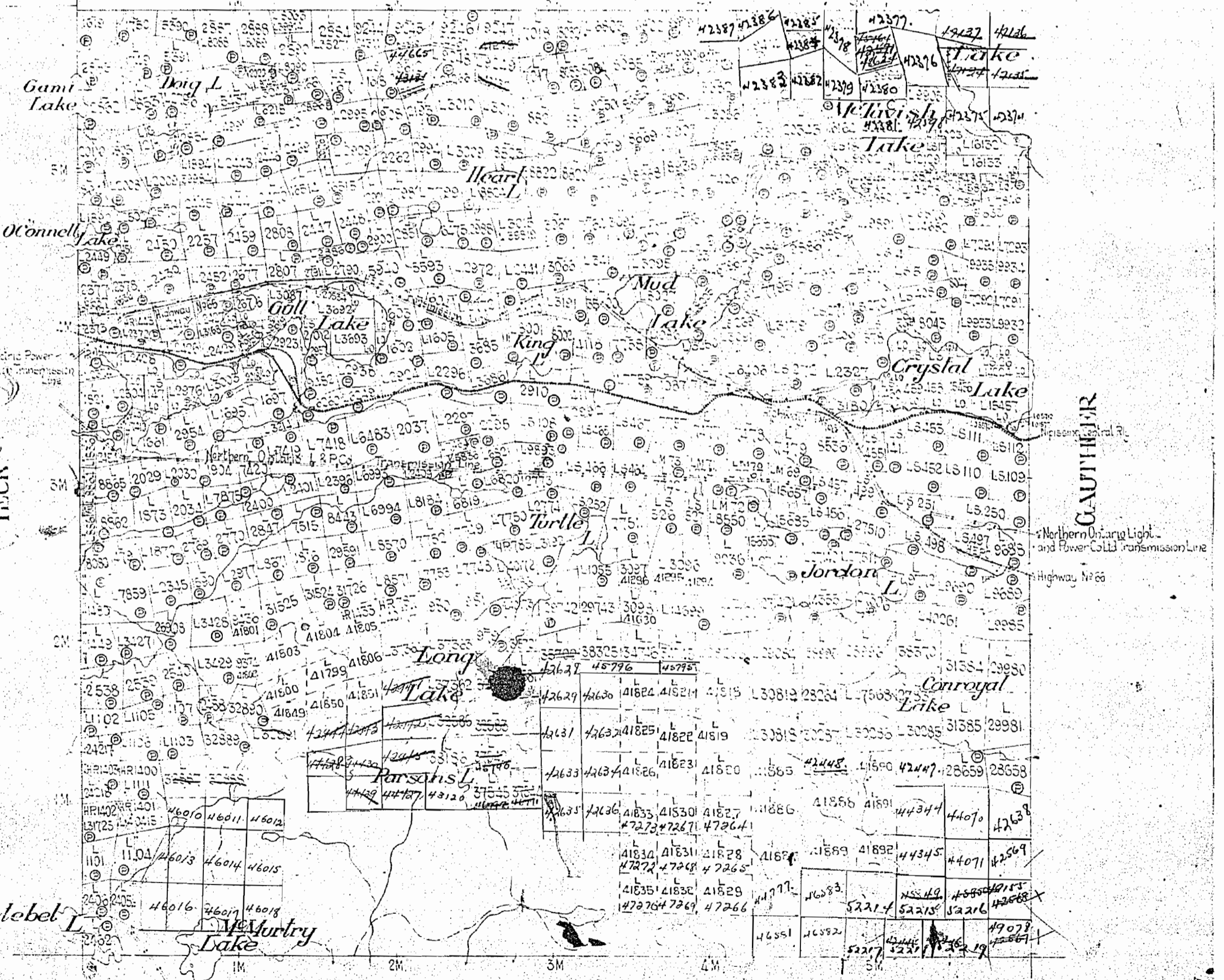
Scale - 10 Chains - Inch

M-359

North

MORRISETTE

Victoria



GAUTHIER

BOSTON

Dept. of Mines

359

LARDER LAKE MINING DIVISION

TOWNSHIP OF

LEBEL

SCALE 40 CHAINS = 1 INCH

M-357

MORRISSETTE



TECK

GAUTHIER

BOSTON

JULY 1911

330

Dept. of Mines.

LARDER LAKE MINING DIVISION


TOWNSHIP OF

LEBEL

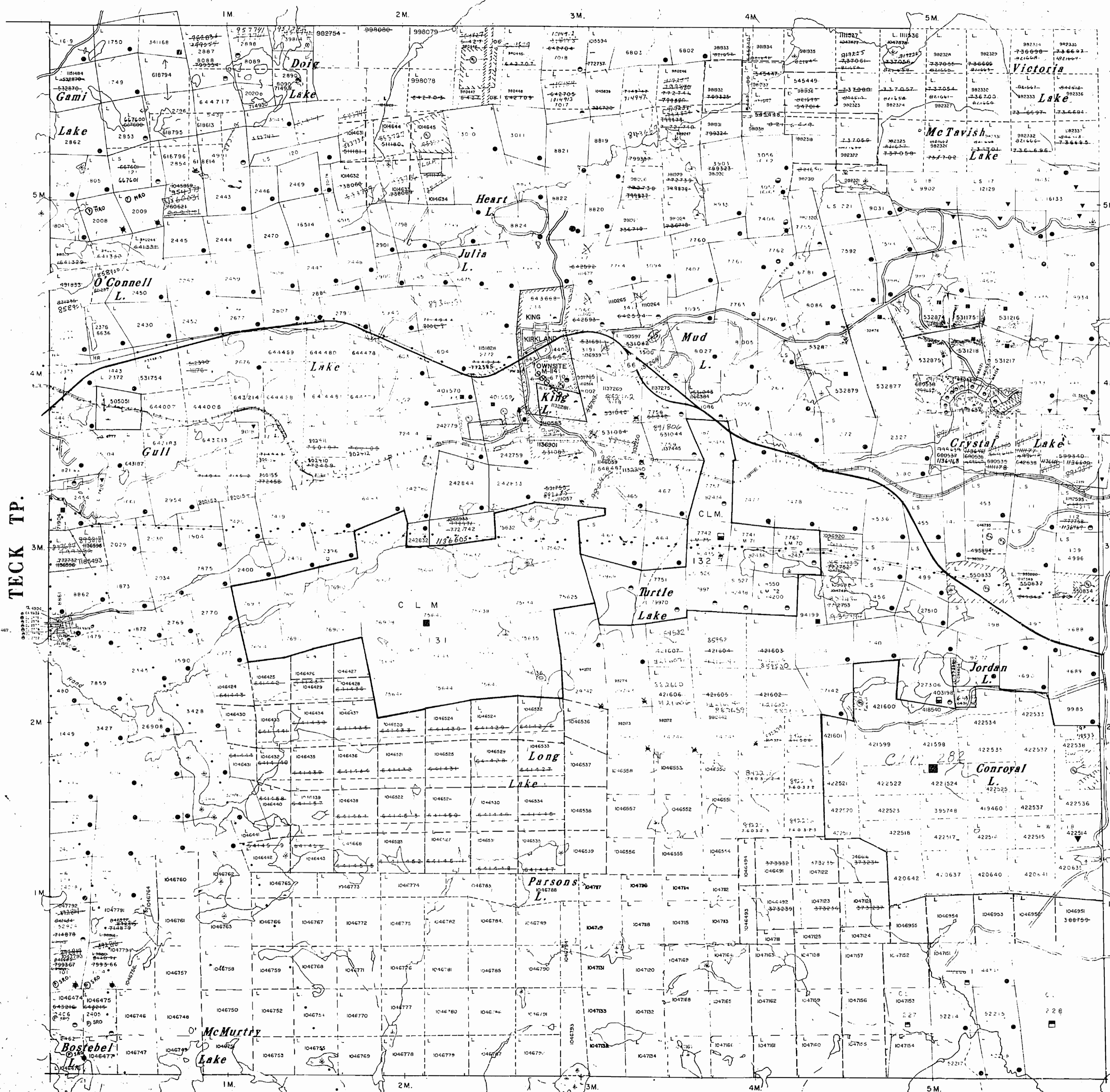
M 359

SCALE: 40 CHAINS TO ONE INCH

MORRISSETTE



MORRISETTE TP.



TOPOGRAPHY
LAKES AND RIVERS ETC. FROM FOREST RESOURCES INVENTORY SHEETS 481794, 481801, 482794, 482801

SURVEYS
FIELD NOTE S. 2410 2665, 3341, 3529
P. 145, 146, 147, 148, 149, 150, 151, 152, 153, 154, 155, 156, 157, 158, 159, 160, 161, 162, 163, 164, 165, 166, 167, 168, 169, 170, 171, 172, 173, 174, 175, 176, 177, 178, 179, 180, 181, 182, 183, 184, 185, 186, 187, 188, 189, 190, 191, 192, 193, 194, 195, 196, 197, 198, 199, 200, 201, 202, 203, 204, 205, 206, 207, 208, 209, 210, 211, 212, 213, 214, 215, 216, 217, 218, 219, 220, 221, 222, 223, 224, 225, 226, 227, 228, 229, 230, 231, 232, 233, 234, 235, 236, 237, 238, 239, 240, 241, 242, 243, 244, 245, 246, 247, 248, 249, 250, 251, 252, 253, 254, 255, 256, 257, 258, 259, 260, 261, 262, 263, 264, 265, 266, 267, 268, 269, 270, 271, 272, 273, 274, 275, 276, 277, 278, 279, 280, 281, 282, 283, 284, 285, 286, 287, 288, 289, 290, 291, 292, 293, 294, 295, 296, 297, 298, 299, 300, 301, 302, 303, 304, 305, 306, 307, 308, 309, 310, 311, 312, 313, 314, 315, 316, 317, 318, 319, 320, 321, 322, 323, 324, 325, 326, 327, 328, 329, 330, 331, 332, 333, 334, 335, 336, 337, 338, 339, 340, 341, 342, 343, 344, 345, 346, 347, 348, 349, 350, 351, 352, 353, 354, 355, 356, 357, 358, 359, 360, 361, 362, 363, 364, 365, 366, 367, 368, 369, 370, 371, 372, 373, 374, 375, 376, 377, 378, 379, 380, 381, 382, 383, 384, 385, 386, 387, 388, 389, 390, 391, 392, 393, 394, 395, 396, 397, 398, 399, 400, 401, 402, 403, 404, 405, 406, 407, 408, 409, 410, 411, 412, 413, 414, 415, 416, 417, 418, 419, 420, 421, 422, 423, 424, 425, 426, 427, 428, 429, 430, 431, 432, 433, 434, 435, 436, 437, 438, 439, 440, 441, 442, 443, 444, 445, 446, 447, 448, 449, 450, 451, 452, 453, 454, 455, 456, 457, 458, 459, 460, 461, 462, 463, 464, 465, 466, 467, 468, 469, 470, 471, 472, 473, 474, 475, 476, 477, 478, 479, 480, 481, 482, 483, 484, 485, 486, 487, 488, 489, 490, 491, 492, 493, 494, 495, 496, 497, 498, 499, 500, 501, 502, 503, 504, 505, 506, 507, 508, 509, 510, 511, 512, 513, 514, 515, 516, 517, 518, 519, 520, 521, 522, 523, 524, 525, 526, 527, 528, 529, 530, 531, 532, 533, 534, 535, 536, 537, 538, 539, 540, 541, 542, 543, 544, 545, 546, 547, 548, 549, 550, 551, 552, 553, 554, 555, 556, 557, 558, 559, 560, 561, 562, 563, 564, 565, 566, 567, 568, 569, 570, 571, 572, 573, 574, 575, 576, 577, 578, 579, 580, 581, 582, 583, 584, 585, 586, 587, 588, 589, 590, 591, 592, 593, 594, 595, 596, 597, 598, 599, 600, 601, 602, 603, 604, 605, 606, 607, 608, 609, 610, 611, 612, 613, 614, 615, 616, 617, 618, 619, 620, 621, 622, 623, 624, 625, 626, 627, 628, 629, 630, 631, 632, 633, 634, 635, 636, 637, 638, 639, 640, 641, 642, 643, 644, 645, 646, 647, 648, 649, 650, 651, 652, 653, 654, 655, 656, 657, 658, 659, 660, 661, 662, 663, 664, 665, 666, 667, 668, 669, 670, 671, 672, 673, 674, 675, 676, 677, 678, 679, 680, 681, 682, 683, 684, 685, 686, 687, 688, 689, 690, 691, 692, 693, 694, 695, 696, 697, 698, 699, 700, 701, 702, 703, 704, 705, 706, 707, 708, 709, 710, 711, 712, 713, 714, 715, 716, 717, 718, 719, 720, 721, 722, 723, 724, 725, 726, 727, 728, 729, 730, 731, 732, 733, 734, 735, 736, 737, 738, 739, 740, 741, 742, 743, 744, 745, 746, 747, 748, 749, 750, 751, 752, 753, 754, 755, 756, 757, 758, 759, 760, 761, 762, 763, 764, 765, 766, 767, 768, 769, 770, 771, 772, 773, 774, 775, 776, 777, 778, 779, 780, 781, 782, 783, 784, 785, 786, 787, 788, 789, 790, 791, 792, 793, 794, 795, 796, 797, 798, 799, 800, 801, 802, 803, 804, 805, 806, 807, 808, 809, 810, 811, 812, 813, 814, 815, 816, 817, 818, 819, 820, 821, 822, 823, 824, 825, 826, 827, 828, 829, 830, 831, 832, 833, 834, 835, 836, 837, 838, 839, 840, 841, 842, 843, 844, 845, 846, 847, 848, 849, 850, 851, 852, 853, 854, 855, 856, 857, 858, 859, 860, 861, 862, 863, 864, 865, 866, 867, 868, 869, 870, 871, 872, 873, 874, 875, 876, 877, 878, 879, 880, 881, 882, 883, 884, 885, 886, 887, 888, 889, 890, 891, 892, 893, 894, 895, 896, 897, 898, 899, 900, 901, 902, 903, 904, 905, 906, 907, 908, 909, 910, 911, 912, 913, 914, 915, 916, 917, 918, 919, 920, 921, 922, 923, 924, 925, 926, 927, 928, 929, 930, 931, 932, 933, 934, 935, 936, 937, 938, 939, 940, 941, 942, 943, 944, 945, 946, 947, 948, 949, 950, 951, 952, 953, 954, 955, 956, 957, 958, 959, 960, 961, 962, 963, 964, 965, 966, 967, 968, 969, 970, 971, 972, 973, 974, 975, 976, 977, 978, 979, 980, 981, 982, 983, 984, 985, 986, 987, 988, 989, 990, 991, 992, 993, 994, 995, 996, 997, 998, 999, 1000

HIGHWAYS
HIGHWAYS THROUGH CROWN LANDS FROM MINISTRY OF TRANSPORTATION AND COMMUNICATIONS SURVEY PLANS AS NOTED.

AREAS WITHDRAWN FROM DISPOSITION

S.R. - SURFACE RIGHTS		MR. - MINING RIGHTS	
Description	Order No.	Date	Disposition File No.
①	NFO-6/82 W-9/86	20/IV/89	S.R. 165484
②	NFO-6/82 W-10/86	6/1/82	MRO 164586
③	CROWN RES.		

SAND AND GRAVEL

- ④ GRAVEL FILE 38581
- ⑤ GRAVEL FILE 6816
- ⑥ M.T.C. GRAVEL PIT NO. 513
- ⑦ GRAVEL FILE 29795
- ⑧ GRAVEL FILE 42354
- ⑨ GRAVEL FILE 105110

⑩ SURFACE RIGHTS WITHDRAWN FROM STAKING
RECT. 30/780 CROWN RES.

⑪ MINING AND SURFACE RIGHTS WITHDRAWN FROM STAKING
ORDERS W-9/86 and W-10/86 (except L.S. 8487)

Repealed by Order: O-64/86 NR
O-39/87 NR
O-18/88 L

⑫ MINING AND SURFACE RIGHTS WITHDRAWN FROM STAKING
ORDER W-22/86

Repealed by Order: O-14/89

LEGEND

- HIGHWAY AND ROUTE NO.
- OTHER ROAD
- TRAIL
- SURVEYED LINES
- TOWNSHIP, BASE LINES ETC.
- LOTS, MINING CLAIMS, PARCELS, ETC.
- UNSURVEYED LINES
- LOT LINES
- PARCEL BOUNDARY
- MINING CLAIMS ETC.
- RAILWAY AND RIGHT OF WAY
- UTILITY LINES
- NON PERENNIAL STREAM
- FLOODING OR FLOODING RIGHTS
- SUBDIVISION OR COMPOSITE PLAN
- RESERVATIONS
- ORIGINAL SURVEY LINE
- WASH OR MUSKIE
- MINES
- TRAVERSE MONUMENT


DISPOSITION OF CROWN LANDS

TYPE OF DOCUMENT	SYMBOL
PATENT SURFACE & MINING RIGHTS	●
SURFACE RIGHTS ONLY	○
MINING RIGHTS ONLY	◐
LEASE SURFACE & MINING RIGHTS	◑
SURFACE RIGHTS ONLY	◒
MINING RIGHTS ONLY	◓
RESERVE OF PATENT	◔
ORDER IN COUNCIL	◕
RESERVATION	◖
CANCELLED	◗
SAND & GRAVEL	◘

NOTE: MINING RIGHTS IN PARCELS PATENTED PRIOR TO MAY 6, 1917, WEST OF ORIGINAL PATENTED BY THE PUBLIC LANDS ACT, R.S.O. 1910, CHAP. 300, SEC. 63 SURVEY 1

SCALE: 1 inch = 30 chains

TOWNSHIP
LEBEL
M.N.R. ADMINISTRATIVE DISTRICT
KIRKLAND LAKE
MINING DIVISION
LARDER LAKE
LAND TITLES / REGISTRY DIVISION
TIMISKAMING



Date: MARCH 1982
Booklet: G-639

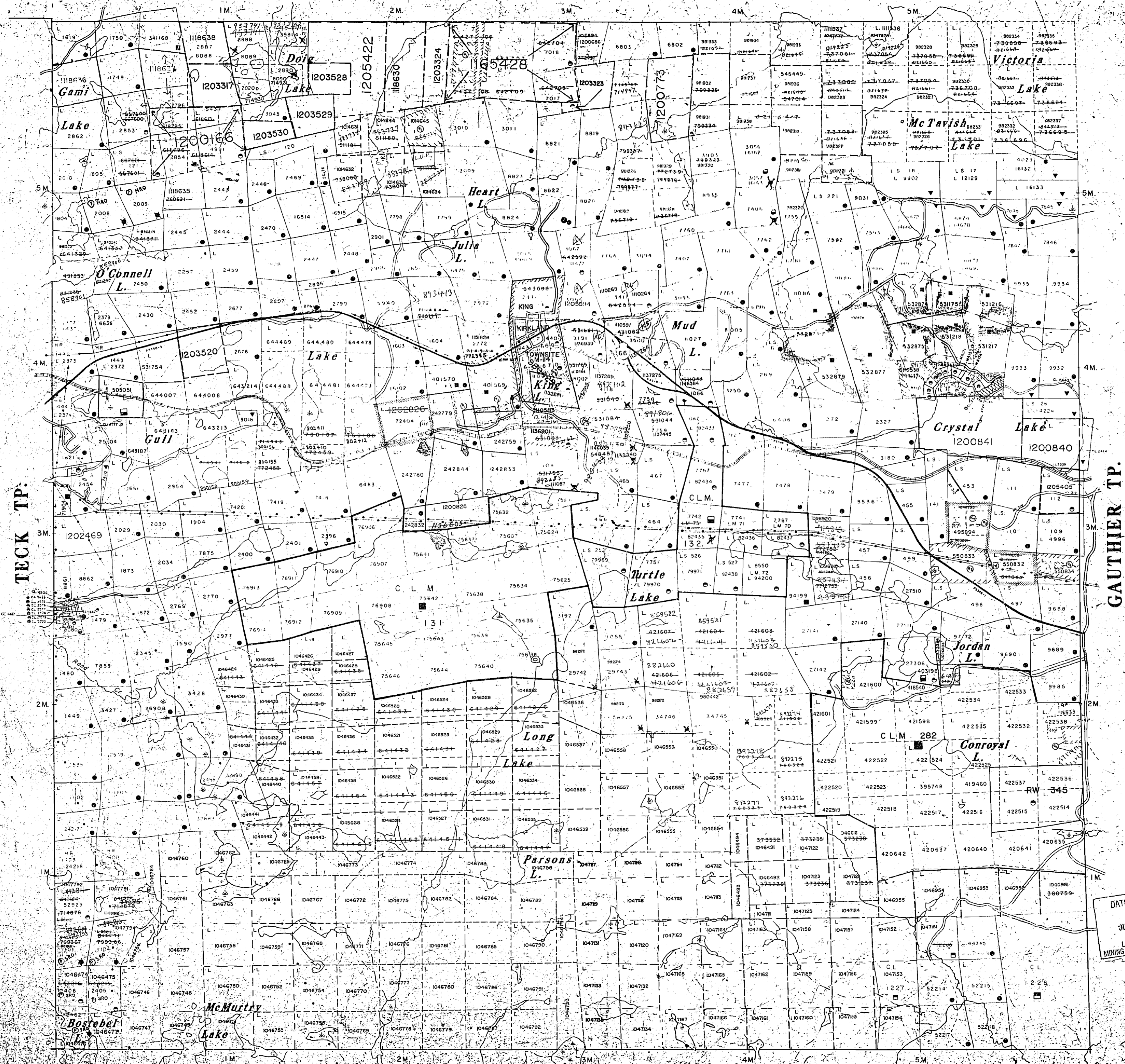
REMOVED FROM CIRCULATION AND ARCHIVED ON APR. 23/92

THE INFORMATION THAT APPEARS ON THIS MAP HAS BEEN COMPILED FROM VARIOUS SOURCES, AND ACCURACY IS NOT GUARANTEED. THOSE WISHING TO STAKE MINING CLAIMS SHOULD CONSULT WITH THE MINING RECORDER, MINISTRY OF NORTHERN DEVELOPMENT AND MINES, FOR ADDITIONAL INFORMATION ON THE STATUS OF THE LANDS SHOWN HEREON.

NOTICE OF FORESTRY ACTIVITY
THIS TOWNSHIP / AREA FALLS WITHIN THE TIMISKAMING MANAGEMENT UNIT AND MAY BE SUBJECT TO FORESTRY OPERATIONS. THE MNR UNIT FORESTER FOR THIS AREA CAN BE CONTACTED AT: P.O. BOX 129 SWASTIKA, ONT. POK 1T0 705-642-3222

MORRISSETTE TP.

DATE OF ISSUE
JUN 1 1992
LARDER LAKE
MINING RECORDER'S OFFICE



TOPOGRAPHY
LAKES AND RIVERS ETC. FROM FOREST RESOURCES
INVENTORY SHEETS: 401794, 401801, 402794, 402801

SURVEYS
FIELD NOTE BOOKS: 2430, 2665, 3341, 3529
PLANS: M4-15, M15-15, M15-30, M30-15, M15-14,
54-10, X41-23, Y41-1, Y43-41, Y59-49

HIGHWAYS
HIGHWAYS THROUGH CROWN LANDS FROM MINISTRY OF
TRANSPORTATION AND COMMUNICATIONS SURVEY PLANS
AS NOTED.

AREAS WITHDRAWN FROM DISPOSITION

S.R. - SURFACE RIGHTS	M.R. - MINING RIGHTS
Order No.	Date
201/69	S.R.
164580	

SAND AND GRAVEL

- 1 GRAVEL FILE 38581
- 2 GRAVEL FILE 8816
- 3 M.T.C. GRAVEL PIT No. 513
- 4 GRAVEL FILE 29795
- 5 GRAVEL FILE 42354
- 6 GRAVEL FILE 105110

17 SURFACE RIGHTS WITHDRAWN FROM STAKING
ORDER W-22/86

18 MINING AND SURFACE RIGHTS WITHDRAWN FROM STAKING
ORDERS W-9186 AND W-50785 (except L 546487)
Repealed by Order: O-6486 NR
O-39187 NR
O-38188 L

19 MINING AND SURFACE RIGHTS WITHDRAWN FROM STAKING
ORDER W-22/86
Repealed by Order: O-114189

20 MINING AND SURFACE RIGHTS WITHDRAWN FROM STAKING
ORDER W-1-18/93

21 MINING AND SURFACE RIGHTS WITHDRAWN FROM STAKING
ORDER W-L-95/94 NR

LEGEND

- HIGHWAY AND ROUTE No.
- OTHER ROADS
- TRAILS
- SURVEYED LINES:
 - TOWNSHIPS, BASE LINES, ETC.
 - LOTS, MINING CLAIMS, PARCELS, ETC.
- UNSURVEYED LINES:
 - LOT LINES
 - PARCEL BOUNDARY
 - MINING CLAIMS ETC.
- RAILWAY AND RIGHT OF WAY
- UTILITY LINES
- NON-PERENNIAL STREAM
- FLOODING OR FLOODING RIGHTS
- SUBDIVISION OR COMPOSITE PLAN
- RESERVATIONS
- ORIGINAL SHORELINE
- MARSH OR MUSKEG
- MINES
- TRANSVERSE MONUMENT

DISPOSITION OF CROWN LANDS

TYPE OF DOCUMENT	SYMBOL
PATENT, SURFACE & MINING RIGHTS	●
SURFACE RIGHTS ONLY	○
MINING RIGHTS ONLY	◐
LEASE SURFACE & MINING RIGHTS	■
SURFACE RIGHTS ONLY	□
MINING RIGHTS ONLY	◑
LICENCE OF OCCUPATION	▽
ORDER-IN-COUNCIL	OC
RESERVATION	○
CANCELLED	○
SAND & GRAVEL	○

SCALE: 1 inch 20 chains

DATE OF ISSUE
JUN 2 1992
LARDER LAKE
MINING RECORDER'S OFFICE

TOWNSHIP
LEBEL

M.N.R. ADMINISTRATIVE DISTRICT
KIRKLAND LAKE

MINING DIVISION
LARDER LAKE

LAND TITLES / REGISTRY DIVISION
TIMISKAMING

Ministry of Natural Resources
Land Management Branch
Ontario

MARCH 1992
G-639

COPY OF THIS MYLAR
ARCHIVED APR. 23/92
ARCHIVED APR. 22, 1994

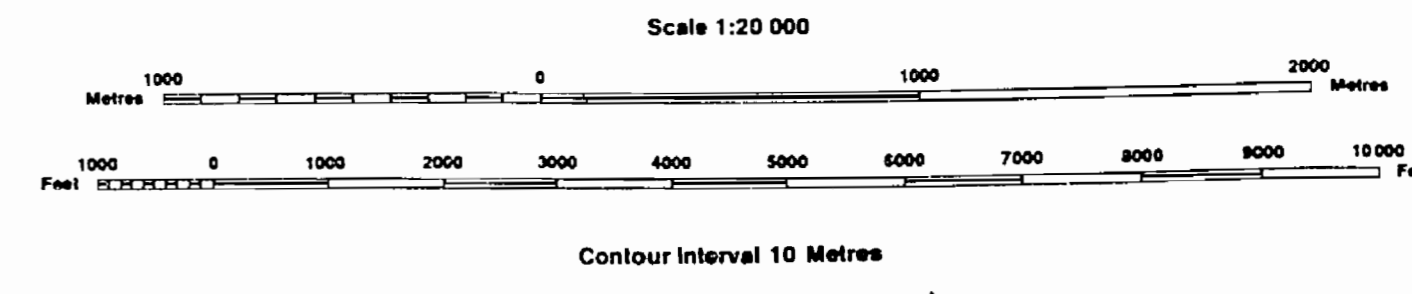
THE INFORMATION THAT
APPEARS ON THIS MAP
HAS BEEN COMPILED
FROM VARIOUS SOURCES,
AND ACCURACY IS NOT
GUARANTEED. THOSE
WISHING TO STAKE
MINING CLAIMS SHOULD
CONSULT WITH THE
MINING RECORDER,
MINISTRY OF
NORTHERN DEVELOPMENT
AND MINES, FOR
ADDITIONAL INFORMATION
ON THE STATUS OF THE
LANDS SHOWN HEREON.

MINISTRY OF FORESTRY ACTIVITY
AREA FALLS WITHIN THE
MANAGEMENT LIMIT
FOR FORESTRY OPERATIONS.
ENTER FOR THIS AREA CAN BE
OBTAINED FROM THE
MINISTRY OF FORESTRY ACTIVITY

INDEX TO LAND DISPOSITION

PLAN
G - 639
 TOWNSHIP
LEBEL

M.N.R. ADMINISTRATIVE DISTRICT
KIRKLAND
 MINING DIVISION
LARDER LAKE
 LAND TITLES/REGISTRY DIVISION
TIMISKAMING



AREAS WITHDRAWN FROM DISPOSITION

Description	Order No.	Date	Disposition	File
MRO - Mining Rights Only				
SRO - Surface Rights Only				
M + S - Mining and Surface Rights				
①	20/11/69	15/10/77	S. R. O.	165484
②	SEC. 36/80	W-17/83	S. R. O.	164586
③	REOPENED	0-L-16/97	S. & M.	15799

SYMBOLS

- Boundary
- Township, Meridian, Baseline
- Road allowance; surveyed
- shoreline
- Lot/Concession; surveyed
- unsurveyed
- Parcel; surveyed
- unsurveyed
- Right-of-way; road
- railway
- utility
- Reservation
- Cliff, Pit, Pile
- Contour
- Interpolated
- Approximate
- Depression
- Control point (horizontal)
- Flooded land
- Mine head frame
- Pipeline (above ground)
- Railway; single track
- double track
- abandoned
- Road; highway, county, township
- access
- trail, bush
- Shoreline (original)
- Transmission line
- Wooded area

DATE OF ISSUE
APR 16 1998
PROVINCIAL RECORDING
OFFICE - SUDBURY

NOTES

KING KIRKLAND TOWNSHIP

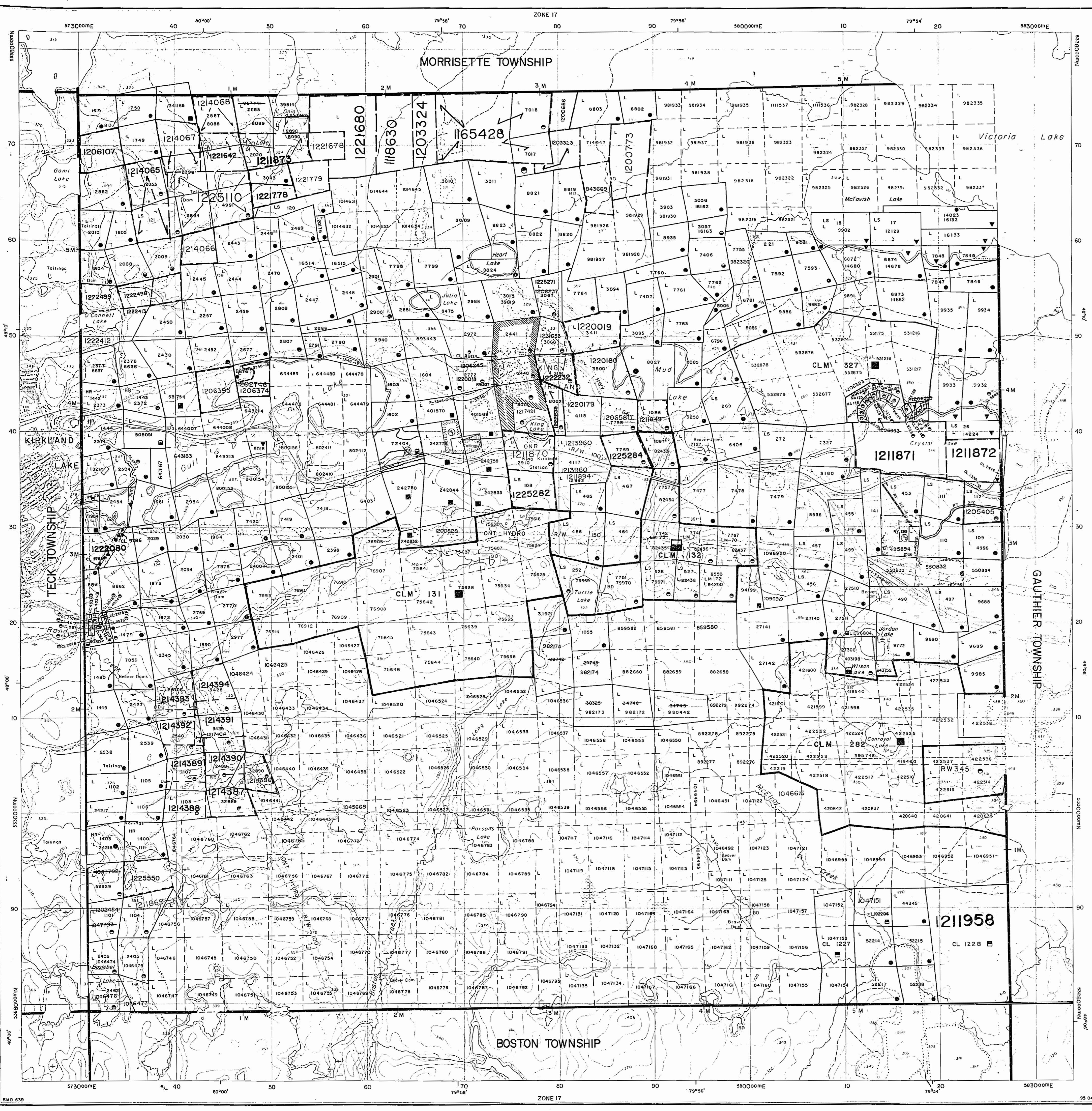
DISPOSITION OF CROWN LANDS

- Patent
- Surface & Mining Rights
- Surface Rights Only
- Mining Rights Only
- Lease
- Surface & Mining Rights
- Surface Rights Only
- Mining Rights Only
- Licence of Occupation
- Order-in-Council
- Cancelled
- Reservation
- Sand & Gravel

NOTICE OF FORESTRY ACTIVITY
 THIS TOWNSHIP / AREA FALLS WITHIN THE
 TIMISKAMING MANAGEMENT UNIT
 AND MAY BE SUBJECT TO FORESTRY OPERATIONS.
 THE MNR UNIT FORESTER FOR THIS AREA CAN BE
 CONTACTED AT: P.O. BOX 129
 SWASTIKA, ONT.
 POK ITO
 705-642-3222

CIRCULATED JULY 6 / 95
 ARCHIVED AUGUST 02, 1995
 ARCHIVED DECEMBER 13, 1996

THE INFORMATION THAT
 APPEARS ON THIS MAP
 HAS BEEN COMPILED
 FROM VARIOUS SOURCES.
 AND ACCURACY IS NOT
 GUARANTEED. THOSE
 WISHING TO STAKE
 MINING CLAIMS SHOULD CON-
 SULT WITH THE MINING
 RECORDER, MINISTRY OF
 NORTHERN DEVELOP-
 MENT AND MINES. FOR AD-
 DITIONAL INFORMATION
 ON THE STATUS OF THE
 LANDS SHOWN HEREON.



LEBEL TWP.

G-639

LEBEL

DISTRICT OF
TIMISKAMING

LARDER LAKE
MINING DIVISION

SCALE: 1-INCH 40 CHAINS

Replaced
Feb. 14/77

Teck Tp. (M.392)

Gauthier Tp. (M.350)

LEGEND

- PATENTED LAND ⊙ or ⊕
- CROWN LAND SALE C.S.
- LEASES ⊙
- LOCATED LAND Loc.
- LICENSE OF OCCUPATION L.O.
- MINING RIGHTS ONLY M.R.O.
- SURFACE RIGHTS ONLY S.R.O.
- ROADS —
- IMPROVED ROADS —
- KING'S HIGHWAYS —
- RAILWAYS —
- POWER LINES —
- MARSH OR MUSKEG —
- MINES ⊗
- CANCELLED ⊘
- PATENTED FOR SURFACE RIGHTS ONLY ⊙


NOTES

400' surface rights reservation along the shores of all lakes and rivers.

For status of summer resort locations shown thus: refer to departmental files.

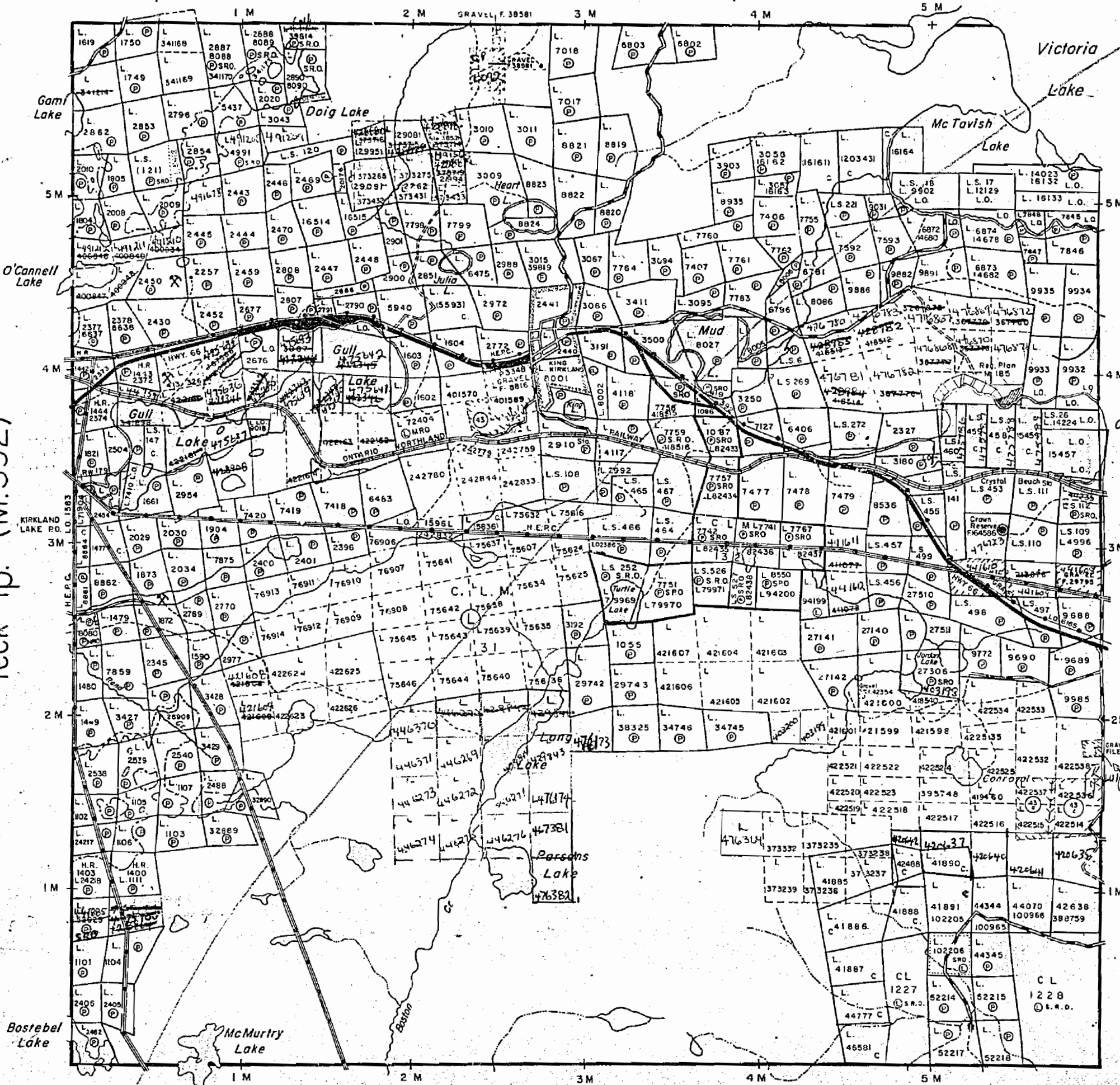
Areas withdrawn from staking under Section 43 of the Mining Act, R.S.O. 1970

Order No.	File	Date	Disposition
	165484	20 Nov 69	S. R. O.
	165484	25 Jun '71	S. R. O.
W.4/74	108382	5/2/74	S. R. O.
W.53/73	105110	27/1/73	S. R. O.



PLAN NO. M.359

ONTARIO
MINISTRY OF NATURAL RESOURCES
SURVEYS AND MAPPING BRANCH



Boston Tp. (M.332)

359

LEBEL

LARDER LAKE MINING DIVISION

DISTRICT OF TIMISKAMING

Scale: 40 Chains = 1 Inch

MORRISETTE

M-359

North Ast



359

Dept. of Mines.
LARDER LAKE MINING DIVISION


TOWNSHIP OF

LEBEL

SCALE: 40 CHAINS TO ONE INCH.

M-359

MORRISSETTE



359

Dept. of Mines.

LARDER LAKE MINING DIVISION


TOWNSHIP OF

LEBEL

SCALE 40 CHAINS TO ONE INCH

M-359

MORRISSETTE



359

LEBEL

LARDER LAKE MINING DIVISION

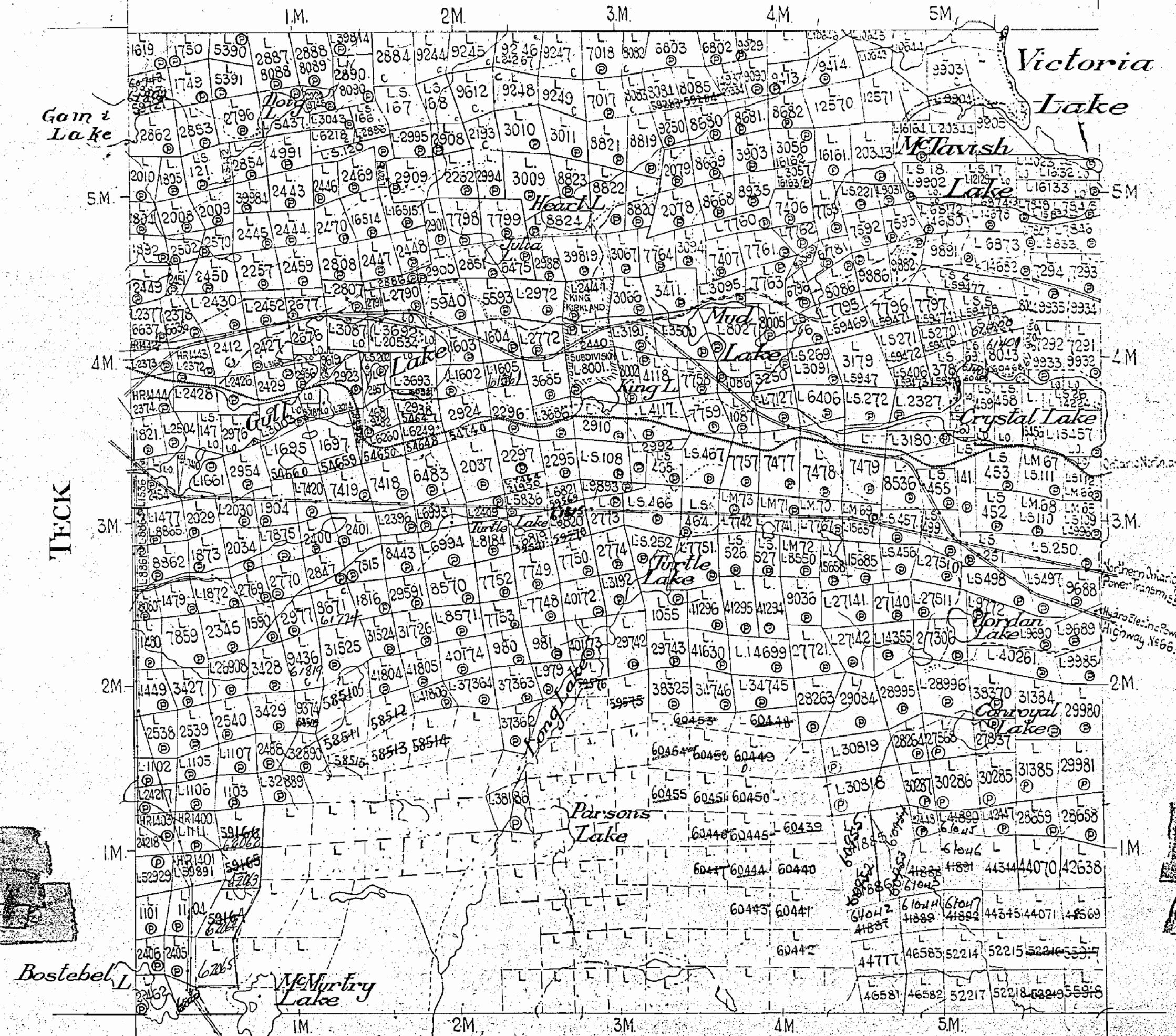
DISTRICT OF TIMISKAMING

Scale-40 Chains = 1 Inch

MORRISETTE

M-359

North Ast



TECK

GAUTHIER

Bostebel L

McMurry Lake

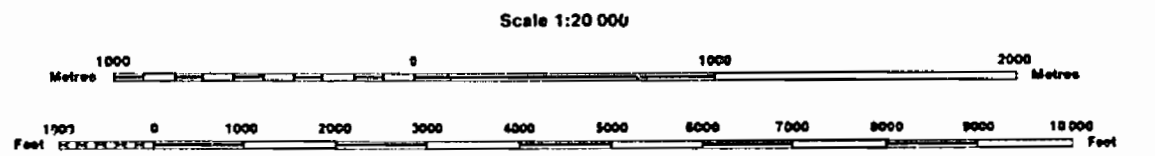
Northern Ontario
Power Transmission
Highway No. 66

INDEX TO LAND DISPOSITION

PLAN
 G - 639
 TOWNSHIP

M.N.R. ADMINISTRATIVE DISTRICT
 KIRKLAND
 MINING DIVISION
 LARDER LAKE
 LAND TITLES/REGISTRY DIVISION
 TIMISKAMING

LEBEL



Contour Interval 10 Metres

AREAS WITHDRAWN FROM DISPOSITION

MRO - Mining Rights Only
 SRO - Surface Rights Only
 M + S - Mining and Surface Rights

SYMBOLS

Boundary
Township, Meridian, Baseline
Road allowance; surveyed
shoreline
Lot/Concession; surveyed
unsurveyed
Parcel; surveyed
unsurveyed
Right-of-way; road
railway
utility
Reservation
Cliff, Pt. Pile
Contour
Interpolated
Approximate
Depression
Control point (horizontal)
Flooded land
Mine head frame
Pipeline (above ground)
Railway; single track
double track
abandoned
Road; highway, county, township
access
trail, bush
Shoreline (original)
Transmission line
Wooded area

Description	Order No.	Date	Disposition	File
①		20/11/89	S.R.O.	165484
②	SEC. 36/80	W-17/83	S.R.O.	164586
③	REOPENED	D-L-16/87	15/0/97	S. & M. 15799
④	SEC.35	W-L-14/98	17/04/98	M+S 195150

NOTES

KING KIRKLAND TOWNSITE

DISPOSITION OF CROWN LANDS

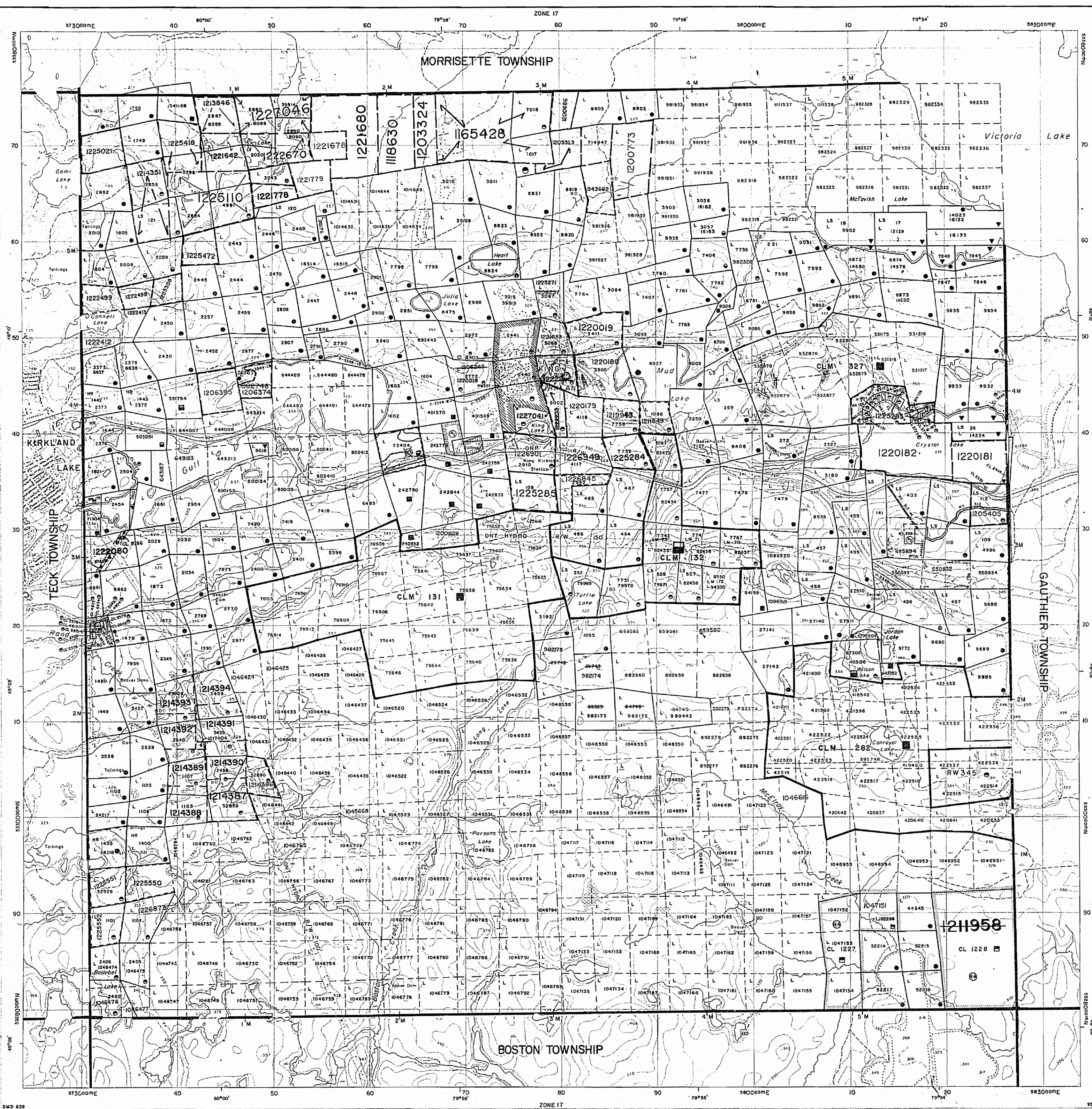
Patent
Surface & Mining Rights
Surface Rights Only
Mining Rights Only
Lease
Surface & Mining Rights
Surface Rights Only
Mining Rights Only
Licence of Occupation
Order-in-Council
Cancelled
Reservation
Sand & Gravel

NOTICE OF FORESTRY ACTIVITY

THIS TOWNSHIP / AREA FALLS WITHIN THE
 TIMISKAMING MANAGEMENT UNIT
 AND MAY BE SUBJECT TO FORESTRY OPERATIONS.
 THE MNR UNIT FORESTER FOR THIS AREA CAN BE
 CONTACTED AT: P.O. BOX 129
 SWASTKA, ONT.
 POK ITD
 705-642-3222

CIRCULATED JULY 6/95
 ARCHIVED AUGUST 02,1995
 ARCHIVED DECEMBER 13, 1996

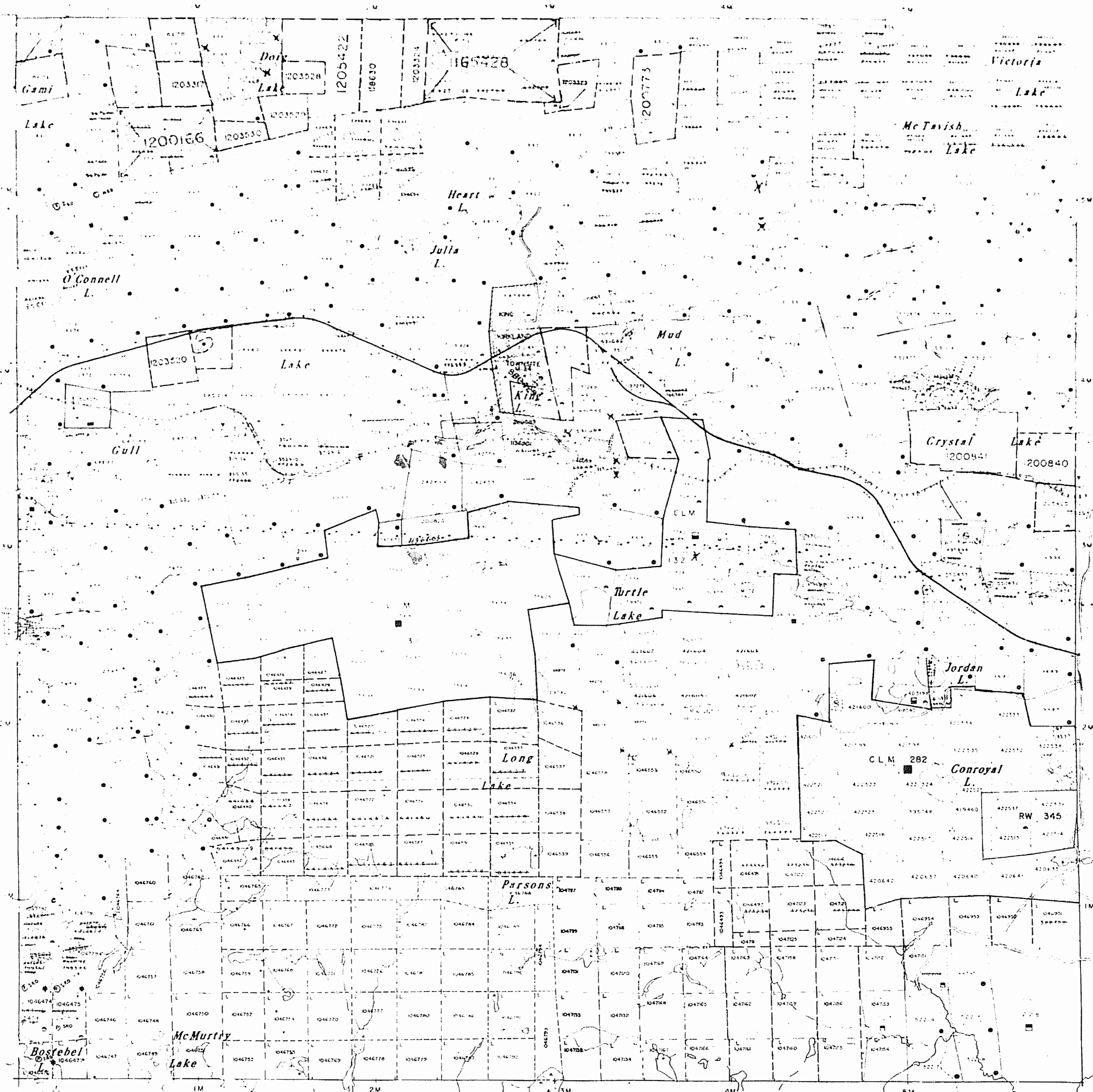
THE INFORMATION THAT APPEARS ON THIS MAP HAS BEEN COMPILED FROM VARIOUS SOURCES, AND ACCURACY IS NOT GUARANTEED. THOSE WISHING TO STAKE MINING CLAIMS SHOULD CONSULT WITH THE MINING RECORDER, MINISTRY OF NORTHERN DEVELOPMENT AND MINES, FOR ADDITIONAL INFORMATION ON THE STATUS OF THE LANDS SHOWN HEREON.



MORRISETTE TP.

TECK TP.

GAUTHIER TP.



ARCHIVED APR. 22, 1994
 ARCHIVED JUNE 1995 CM

NOTICE OF FORESTRY ACTIVITY
 THIS TOWNSHIP / AREA FALLS WITHIN THE
 TIMISKAMING MANAGEMENT UNIT
 AND MAY BE SUBJECT TO FORESTRY OPERATIONS.
 THE MNR UNIT FORESTER FOR THIS AREA CAN BE
 CONTACTED AT: P.O. BOX 129
 SWASTKA, ONT.
 P0R 1T0
 705-642-3222

REFERENCES

TOPOGRAPHICAL MAPS
 1:50,000 SCALE
 1:250,000 SCALE

ROADS
 FEDERAL HIGHWAYS
 PROVINCIAL HIGHWAYS
 COUNTY HIGHWAYS
 LOCAL HIGHWAYS

AREAS WITHDRAWN FROM DISPOSITION
 1.0. SURFACE RIGHTS
 M.R. - MINING RIGHTS

LAND AND GRAVEL
 1.0. LAND AND GRAVEL
 2.0. LAND AND GRAVEL
 3.0. LAND AND GRAVEL
 4.0. LAND AND GRAVEL
 5.0. LAND AND GRAVEL
 6.0. LAND AND GRAVEL
 7.0. LAND AND GRAVEL
 8.0. LAND AND GRAVEL
 9.0. LAND AND GRAVEL
 10.0. LAND AND GRAVEL

LEGEND

TYPE OF DOCUMENT SYMBOL

1.0. SURFACE RIGHTS

2.0. MINING RIGHTS

3.0. LAND AND GRAVEL

4.0. LAND AND GRAVEL

5.0. LAND AND GRAVEL

6.0. LAND AND GRAVEL

7.0. LAND AND GRAVEL

8.0. LAND AND GRAVEL

9.0. LAND AND GRAVEL

10.0. LAND AND GRAVEL

DISPOSITION OF CROWN LANDS

TYPE OF DOCUMENT SYMBOL

1.0. SURFACE RIGHTS

2.0. MINING RIGHTS

3.0. LAND AND GRAVEL

4.0. LAND AND GRAVEL

5.0. LAND AND GRAVEL

6.0. LAND AND GRAVEL

7.0. LAND AND GRAVEL

8.0. LAND AND GRAVEL

9.0. LAND AND GRAVEL

10.0. LAND AND GRAVEL

SCALE: 1 inch 20 chains

TOWNSHIP

LEBEL

MNR ADMINISTRATIVE DISTRICT
 KIRKLAND LAKE

MINING DIVISION
 LARDER LAKE

LAND TITLES / REGISTRY DIVISION
 TIMISKAMING

Ministry of Natural Resources
 Land Management Branch

Ontario

DATE: MARCH 1982

REMOVED FROM CIRCULATION JULY 6 '95

BOSTON TP.

030-2

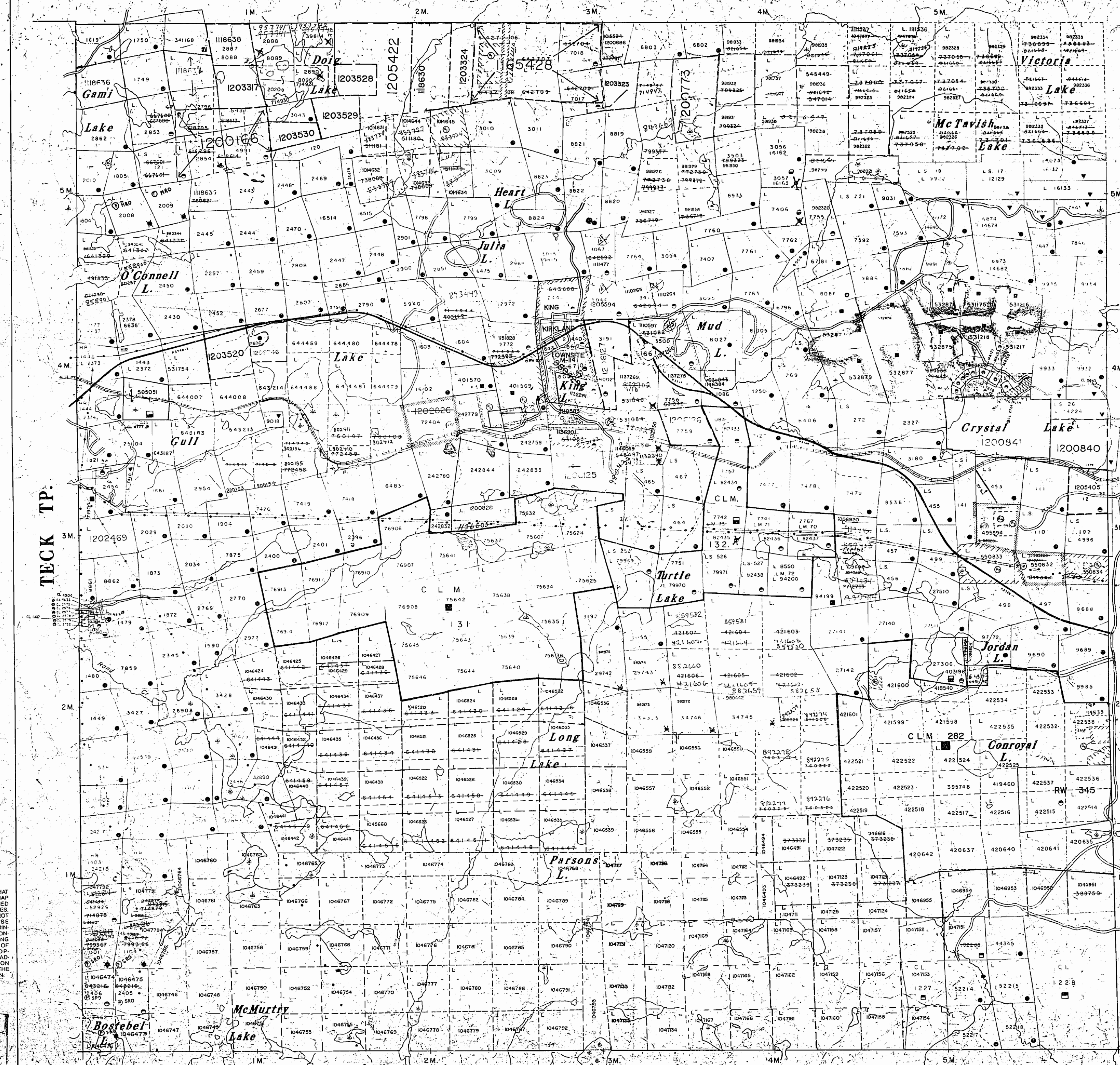
FE BEF L M B

030-2

REFERENCES

REFERENCES

MORRISETTE TP.



COPY OF THIS MYLAR
 ARCHIVED APR. 23/92
 ARCHIVED APR. 22, 1994
 ARCHIVED JUNE 1995 CM

THE INFORMATION THAT
 APPEARS ON THIS MAP
 HAS BEEN COMPILED
 FROM VARIOUS SOURCES
 AND ACCURACY IS NOT
 GUARANTEED. THOSE
 WISHING TO STAKE
 MINING CLAIMS SHOULD
 CONSULT WITH THE MINING
 RECORDER, MINISTRY OF
 NORTHERN DEVELOP-
 MENT AND MINES, FOR AD-
 DITIONAL INFORMATION
 ON THE STATUS OF THE
 LANDS SHOWN HEREON.

NOTICE OF FORESTRY ACTIVITY
 THIS TOWNSHIP / AREA FALLS WITHIN THE
 TIMISKAMING MANAGEMENT UNIT.
 AND MAY BE SUBJECT TO FORESTRY OPERATIONS.
 THE MNR UNIT FORESTER FOR THIS AREA CAN BE
 CONTACTED AT: P.O. BOX 128
 SWASTIKA, ONT.
 POK 1T0
 705-642-3522

TOPOGRAPHY
 LAKES AND RIVERS ETC. FROM FOREST RESOURCES
 INVENTORY SHEETS 481794, 481801, 482794, 482801

SURVEYS
 FIELD NOTE BOOKS 2430, 2655, 3341, 3529
 PLANS: M4-1, M15-13, M15-30, M30-15, M12-4, M4-14,
 54-10, X41-23, Y41-2, Y43-41, Y59-45

HIGHWAYS
 THROUGH CROWN LANDS FROM MINISTRY OF
 TRANSPORTATION AND COMMUNICATIONS SURVEY PLANS
 AS NOTED

AREAS WITHDRAWN FROM DISPOSITION

S.R. - SURFACE RIGHTS		M.R. - MINING RIGHTS	
Description	Order No.	Date	Disposition
①	20/11/82	11/82	S.R. 165484
②	HRD-6182	11/82	M.R.D.
③	CROWN RES.		164386

SAND AND GRAVEL

- ① GRAVEL FILE 38581
- ② GRAVEL FILE 8816
- ③ M.T.C. GRAVEL PIT No. 513
- ④ GRAVEL FILE 29795
- ⑤ GRAVEL FILE 42354
- ⑥ GRAVEL FILE 103110

⑦ SURFACE RIGHTS WITHDRAWN FROM STAKING
 SECT. 36/180 ORDER NO. 0-7/85

⑧ MINING AND SURFACE RIGHTS WITHDRAWN FROM STAKING
 ORDERS W-9186 and W-50186 (Issued L 548487)

Repealed by Orders: O-64/86 NR
 O-39/87 NR
 O-18/86 L

⑨ MINING AND SURFACE RIGHTS WITHDRAWN FROM STAKING
 ORDER W-22/86
 Repealed by Order: O-114/89

⑩ MINING AND SURFACE RIGHTS WITHDRAWN FROM STAKING
 ORDER W-11/89

⑪ MINING AND SURFACE RIGHTS WITHDRAWN FROM STAKING
 ORDER W-11/94 NR

LEGEND

- HIGHWAY AND ROUTE No.
- OTHER ROADS
- TRAILS
- SURVEYED LINES: TOWNSHIPS, BASE LINES, ETC.
- LOTS, MINING CLAIMS, PARCELS, ETC.
- UNSURVEYED LINES
- LOT LINES
- PARCEL BOUNDARY
- MINING RIGHTS ETC.
- RAILWAY AND RIGHT OF WAY
- UTILITY LINES
- NON-PERMANENT STREAM
- FLOODING OR FLOODING RIGHTS
- SUBDIVISION OR COMPOSITE PLAN
- RESERVATIONS
- ORIGINAL SURVEYLINE
- MARSH OR MUSKELINE
- MINES
- TRANSVERSE MONUMENT

DISPOSITION OF CROWN LANDS

TYPE OF DOCUMENT	SYMBOL
PATENT, SURFACE & MINING RIGHTS	①
SURFACE RIGHTS ONLY	②
MINING RIGHTS ONLY	③
LEASE, SURFACE & MINING RIGHTS	④
SURFACE RIGHTS ONLY	⑤
MINING RIGHTS ONLY	⑥
LICENCE OF OCCUPATION	⑦
ORDER-IN-COUNCIL	⑧
RESERVATION	⑨
CANCELLED	⑩
SAND & GRAVEL	⑪

SCALE: 1 inch = 20 chains

TOWNSHIP -
LEBEL
 M.N.R. ADMINISTRATIVE DISTRICT
 KIRKLAND LAKE
 MINING DIVISION
 LARDER LAKE
 LAND TITLES / REGISTRY DIVISION
 TIMISKAMING

Ministry of Natural Resources
 Land Management Branch
 Ontario

MARCH 1982
G-639

REMOVED FROM CIRCULATION JULY 6/95

LEBEL

DISTRICT OF TIMISKAMING

LARDER LAKE MINING DIVISION

SCALE: 1-INCH = 40 CHAINS

LEGEND

- PATENTED LAND (P)
- CROWN LAND SALE (C.S.)
- LEASES (L)
- LOCATED LAND (Loc.)
- LICENSE OF OCCUPATION (L.O.)
- MINING RIGHTS ONLY (M.R.O.)
- SURFACE RIGHTS ONLY (S.R.O.)
- ROADS
- IMPROVED ROADS
- KING'S HIGHWAYS
- RAILWAYS
- POWER LINES
- MARSH OR MUSKEG
- MINES
- CANCELLED

NOTES

400' SURFACE RIGHTS RESERVATION AROUND ALL LAKES AND RIVERS.

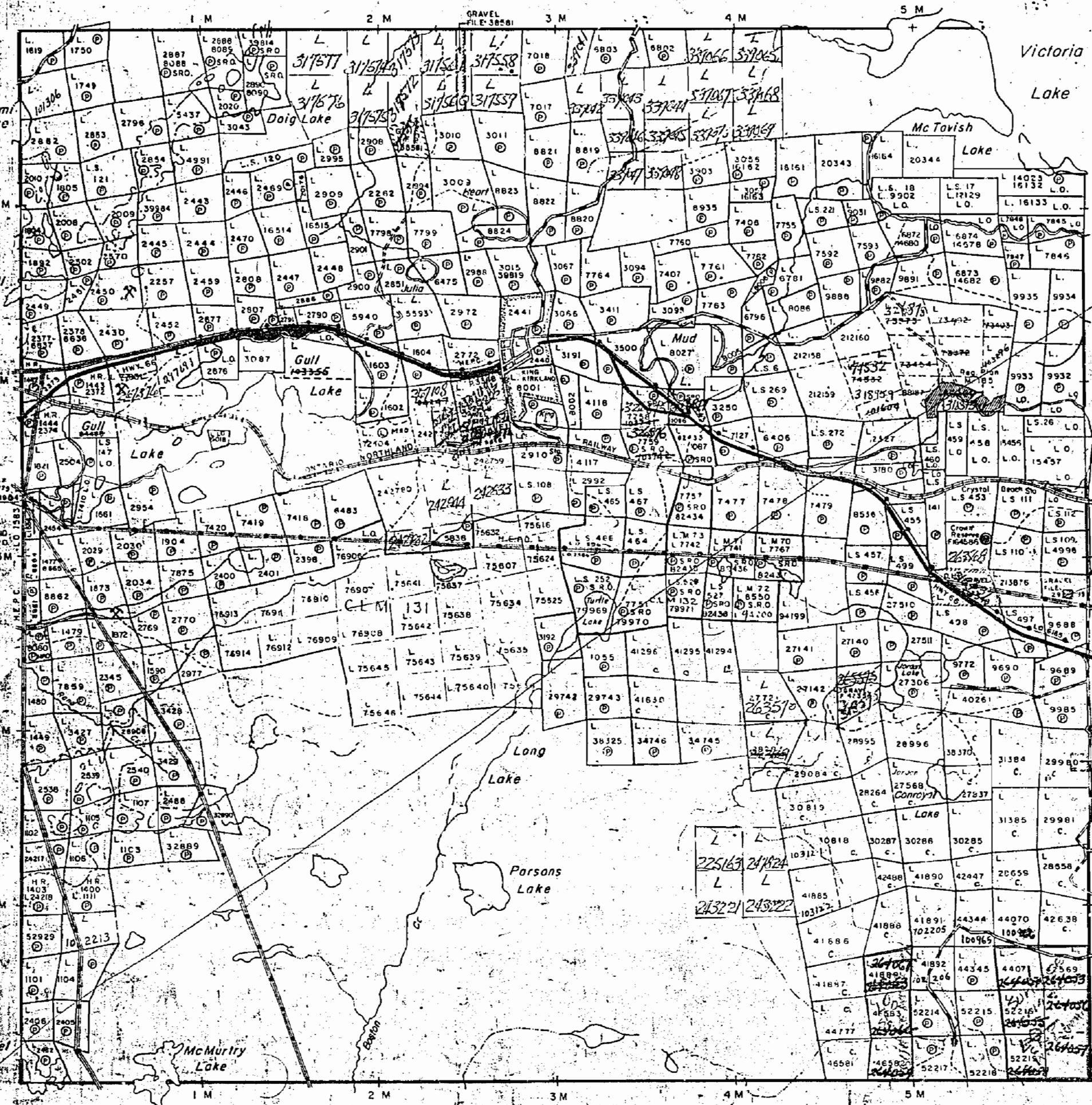
FOR STATUS OF SUMMER RESORT LOCATIONS SHOWN THUS: PLEASE CONTACT DEPT. OF LANDS & FORESTS

LARDER LAKE MINING DIV.
RECEIVED
 NOV 21 1969
 AM 7:8 9:10 11:12 1:2 3:4 5:6 PM

PLAN NO. M. 359

DEPARTMENT OF MINES

ONTARIO



Teck Twp. (M. 392)

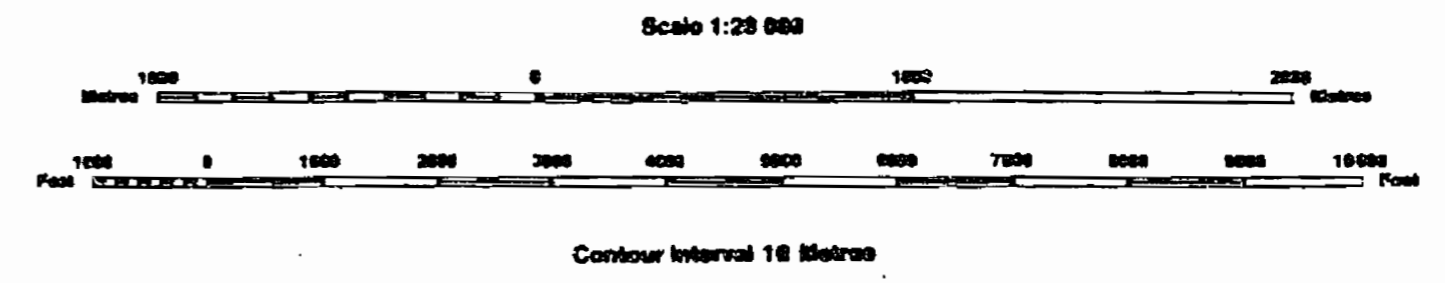
Gauthier Twp. (M. 350)

Boston Twp. (M. 332)

INDEX TO LAND DISPOSITION

PLAN
G-639
 TOWNSHIP
LEBEL

M.N.R. ADMINISTRATIVE DISTRICT
KIRKLAND
 MINING DIVISION
LARDER LAKE
 LAND TITLES / REGISTRY DIVISION
TIMISKAMING



AREAS WITHDRAWN FROM DISPOSITION

MRO - Mining Rights Only
 SRO - Surface Rights Only
 M+S - Mining and Surface Rights

SYMBOLS

Description	Order No.	Date	Disposition	File
Boundary				
Township, Meridian, Baseline				
Road allowance: surveyed				
shoreline				
Lot/Concession: surveyed				
unsurveyed				
Parcel: surveyed				
unsurveyed				
Right-of-way: road				
railway				
utility				
Reservation				
Cliff, Pit, Fille				
Contour				
Interpolated				
Approximate				
Depression				
Control point (horizontal)				
Flooded land				
Mine head frame				
Pipeline (above ground)				
Railway: single track				
double track				
abandoned				
Road: highway, county, township				
access				
trail, bush				
Shoreline (original)				
Transmission line				
Wooded area				

NOTES
 KING KIRKLAND TOWNSHIP

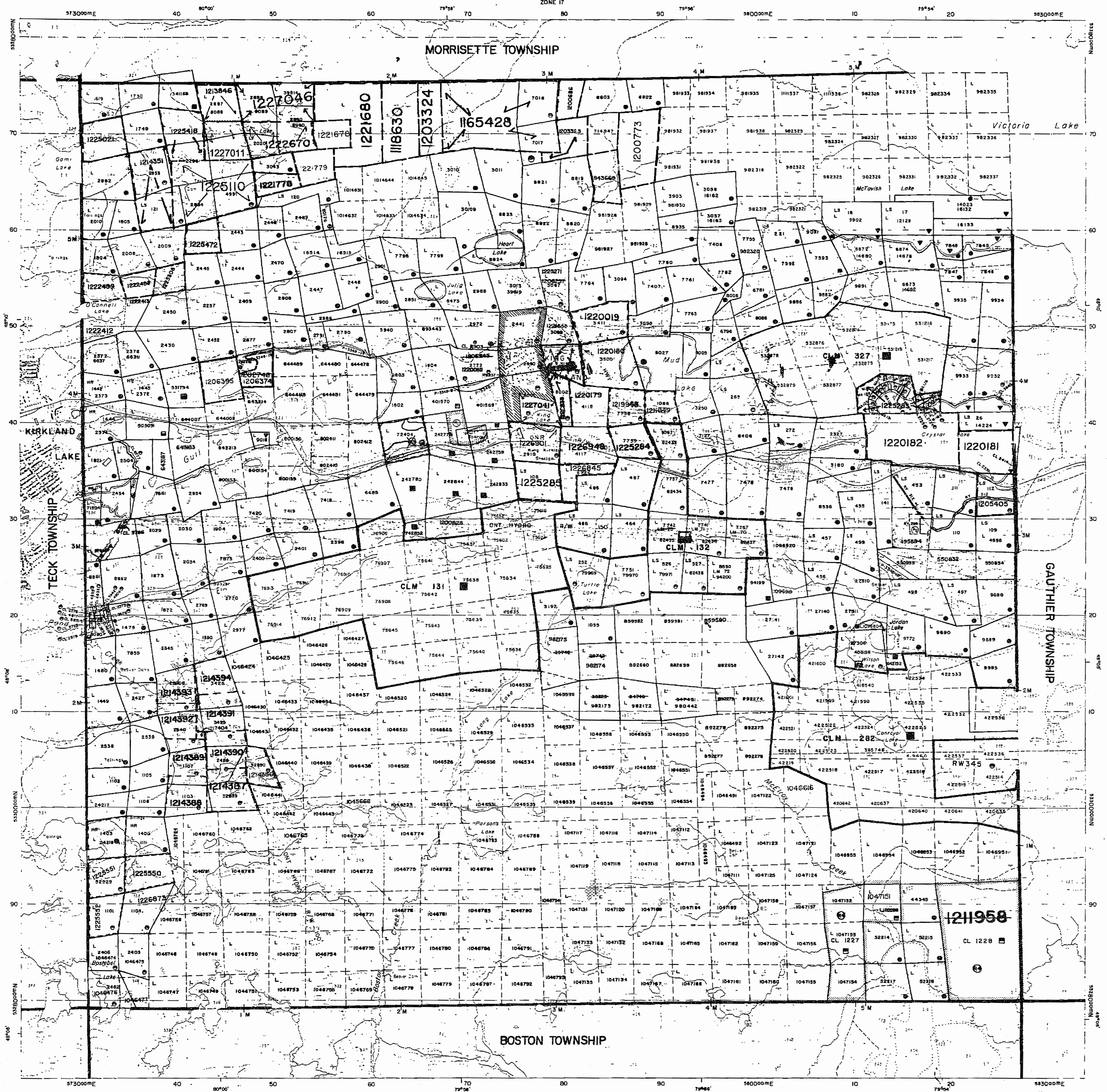
DISPOSITION OF CROWN LANDS

Patent	
Surface & Mining Rights	●
Surface Rights Only	○
Mining Rights Only	◐
Lease	
Surface & Mining Rights	■
Surface Rights Only	□
Mining Rights Only	◼
Licence of Occupation	▽
Order-in-Council	OC
Cancelled	⊙
Reservation	⊖
Sand & Gravel	⊕

NOTICE OF FORESTRY ACTIVITY
 THIS TOWNSHIP / AREA FALLS WITHIN THE
 TIMISKAMING MANAGEMENT UNIT
 AND MAY BE SUBJECT TO FORESTRY OPERATIONS.
 THE MINING UNIT FORESTER FOR THIS AREA CAN BE
 CONTACTED AT: P.O. BOX 129
 SWASTKA, ONT.
 POK ITD
 705-642-3222

CIRCULATED JULY 6/95
 ARCHIVED AUGUST 02,1995
 ARCHIVED DECEMBER 13, 1996

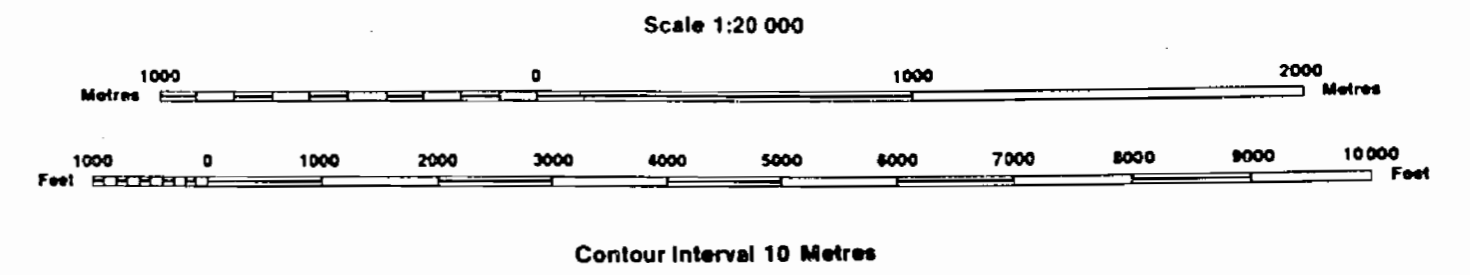
THE INFORMATION THAT APPEARS ON THIS MAP HAS BEEN COMPILED FROM VARIOUS SOURCES, AND ACCURACY IS NOT GUARANTEED. THOSE WISHING TO STAKE MINING CLAIMS SHOULD CONSULT WITH THE MINING RECORDER, MINISTRY OF NORTHERN DEVELOPMENT AND MINES, FOR ADDITIONAL INFORMATION ON THE STATUS OF THE LANDS SHOWN HEREON.



INDEX TO LAND DISPOSITION

PLAN
 G - 639
 TOWNSHIP
LEBEL

M.N.R. ADMINISTRATIVE DISTRICT
KIRKLAND
 MINING DIVISION
LARDER LAKE
 LAND TITLES/REGISTRY DIVISION
TIMISKAMING



AREAS WITHDRAWN FROM DISPOSITION

MRO - Mining Rights Only
 SRO - Surface Rights Only
 M+S - Mining and Surface Rights

Description	Order No.	Date	Disposition	File
①		20/11/89	S.R.O.	165484
②	SEC.36/80	W-17/83	S.R.O.	164586
③	REOPENED	O-L-16/97	15/10/97	S. & M. 15799
④	SEC.35	W-L-14/98	17/04/98	M-S 195150

SYMBOLS

Boundary	—
-Township, Meridian, Baseline	—
Road allowance; surveyed	—
shoreline	—
Lot/Concession; surveyed	—
unsurveyed	—
Parcel; surveyed	—
unsurveyed	—
Right-of-way; road	—
railway	—
utility	—
Reservation	—
Cliff, Pit, Pile	—
Contour	—
Interpolated	—
Approximate	—
Depression	—
Control point (horizontal)	—
Flooded land	—
Mine head frame	—
Pipeline (above ground)	—
Railway; single track	—
double track	—
abandoned	—
Road; highway, county, township	—
access	—
trail, bush	—
Shoreline (original)	—
Transmission line	—
Wooded area	—

DATE OF ISSUE

MAY 2 5 1998

PROVINCIAL RECORDING
 OFFICE - SUDBURY

NOTES

KING KIRKLAND TOWNSHIP

DISPOSITION OF CROWN LANDS

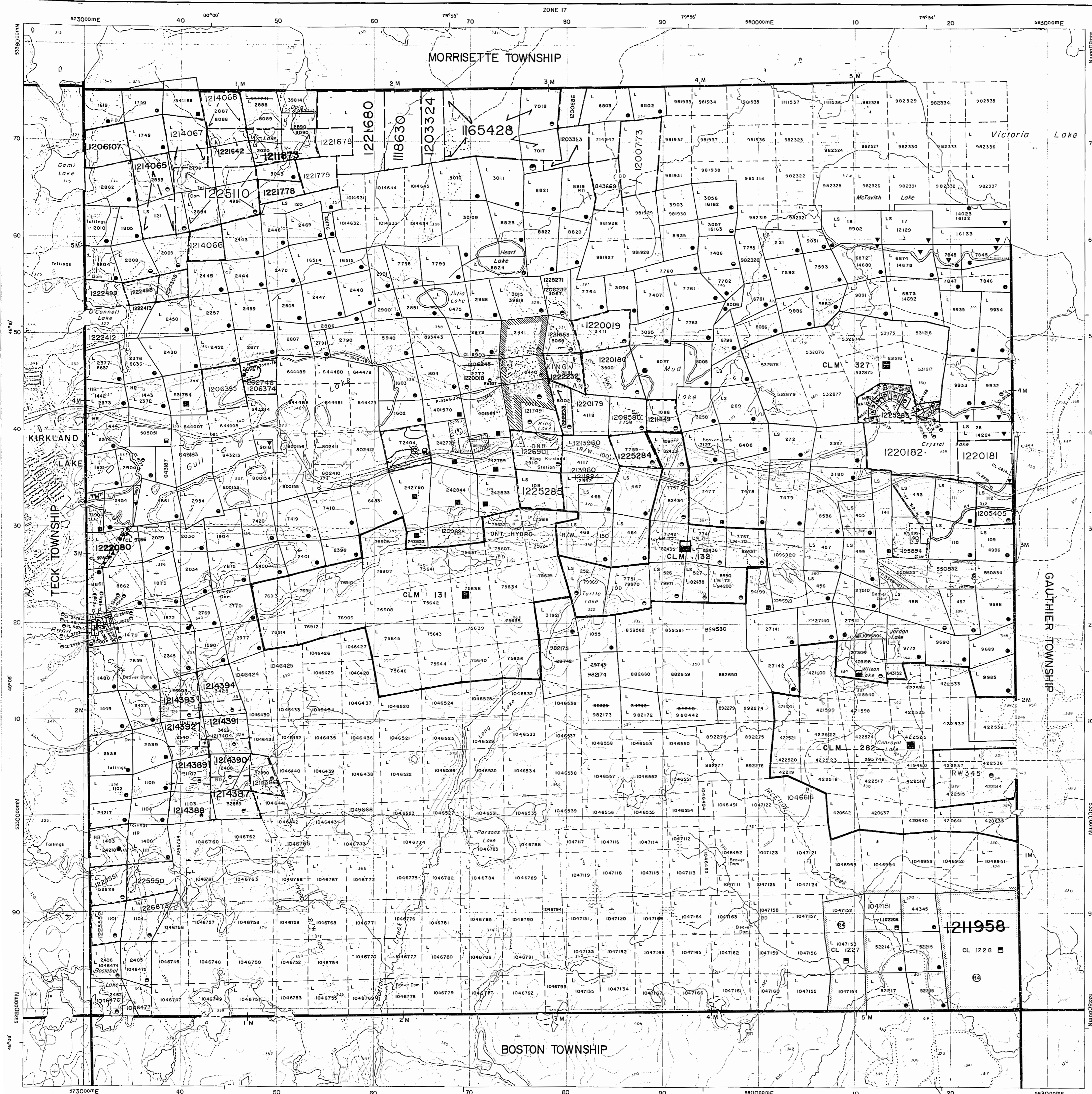
Patent	—
Surface & Mining Rights	—
Surface Rights Only	—
Mining Rights Only	—
Lease	—
Surface & Mining Rights	—
Surface Rights Only	—
Mining Rights Only	—
Licence of Occupation	—
Order-in-Council	—
Cancelled	—
Reservation	—
Sand & Gravel	—

NOTICE OF FORESTRY ACTIVITY

THIS TOWNSHIP / AREA FALLS WITHIN THE
 TIMISKAMING MANAGEMENT UNIT
 AND MAY BE SUBJECT TO FORESTRY OPERATIONS.
 THE MNR UNIT FORESTER FOR THIS AREA CAN BE
 CONTACTED AT: P.O. BOX 129
 SWASTIKA, ONT.
 POK ITO
 705-642-3222

CIRCULATED JULY 6/95
 ARCHIVED AUGUST 02,1995
 ARCHIVED DECEMBER 13, 1996

THE INFORMATION THAT
 APPEARS ON THIS MAP
 HAS BEEN COMPILED
 FROM VARIOUS SOURCES
 AND ACCURACY IS NOT
 GUARANTEED. THOSE
 WISHING TO STAKE MIN-
 ING CLAIMS SHOULD CON-
 SULT WITH THE MINING
 REGISTRY, MINISTRY OF
 NORTHERN DEVELOP-
 MENT AND MINES FOR AD-
 DITIONAL INFORMATION
 ON THE STATUS OF THE
 LANDS SHOWN HEREON.



359

Morrisette Twp (M.374)

THE TOWNSHIP OF

LEBEL

DISTRICT OF TIMISKAMING

LARDER LAKE MINING DIVISION

SCALE: 1-INCH 40 CHAINS

LEGEND

- PATENTED LAND (P)
- CROWN LAND SALE (C.S)
- EASES (E)
- LOCATED LAND (LOC)
- LICENSE OF OCCUPATION (L.O.)
- MINING RIGHTS ONLY (M.R.O.)
- SURFACE RIGHTS ONLY (S.R.O.)
- ROADS (R)
- IMPROVED ROADS (R)
- KING'S HIGHWAYS (K.H.)
- RAILWAYS (R)
- POWER LINES (P.L.)
- MARSH OR MUSKEG (M)
- MINES (M)
- CANCELLED (X)

NOTES

400' SURFACE RIGHTS RESERVATION AROUND ALL LAKES AND RIVERS.
 FOR STATUS OF SUMMER RESORT LOCATIONS SHOWN THUS PLEASE CONTACT DEPT. OF LANDS & FORESTS

Areas withdrawn from staking under Section 42 of the Mining Act:

File	Date	Disposition
42	20/11/89	S.R.O.
165496, etc.	25/6/71	S.R.O.

LARDER LAKE MINING DIV.
RECEIVED
 MAR 3 1972
 AM 7 18 1970 11:17Z 11:23:14 1516 PM

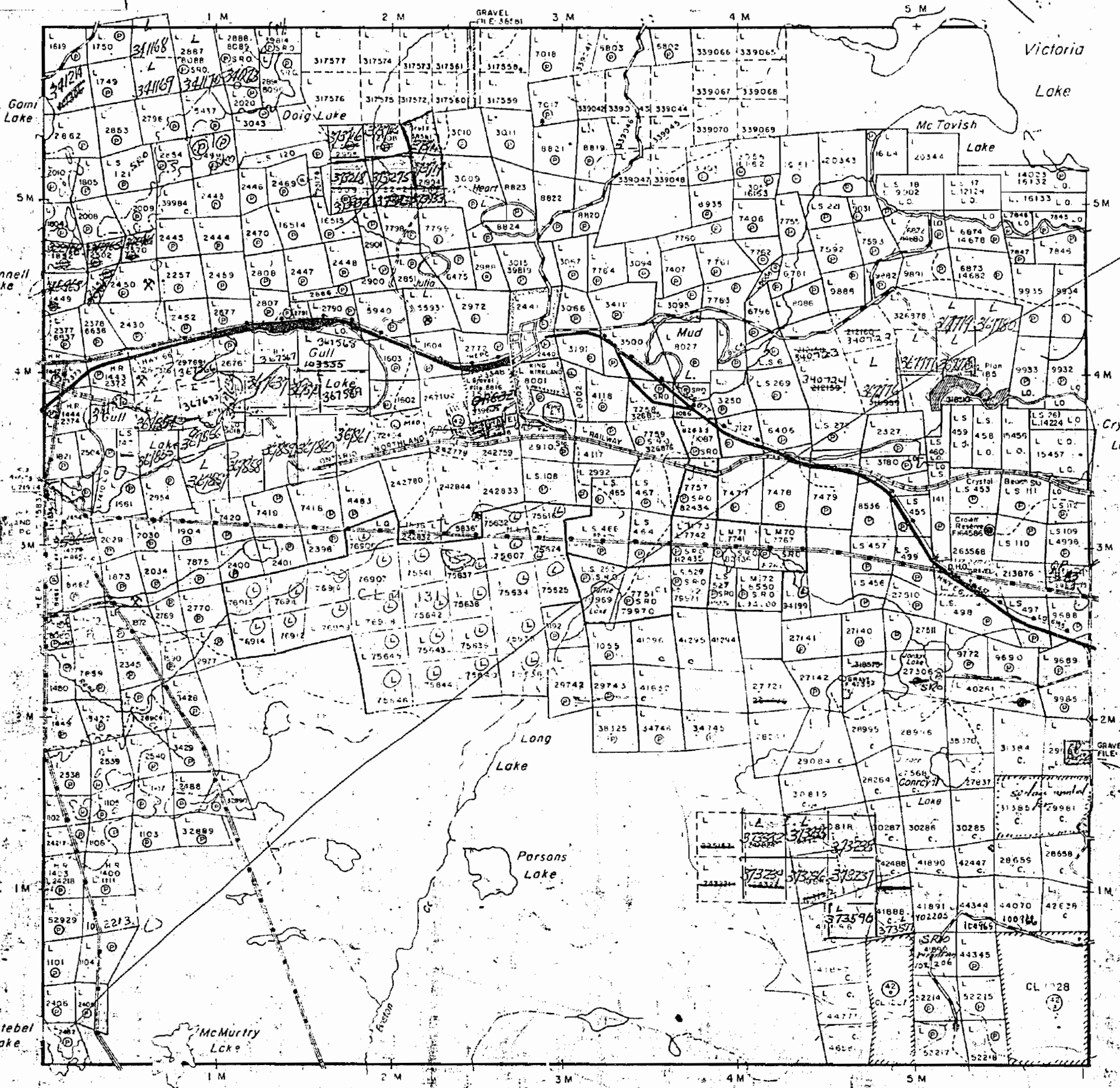
PLAN NO. M.359

ONTARIO DEPARTMENT OF MINES AND NORTHERN AFFAIRS

Teck Twp. (M.392)

Gauthier Twp. (M.350)

Boston Twp. (M.332)

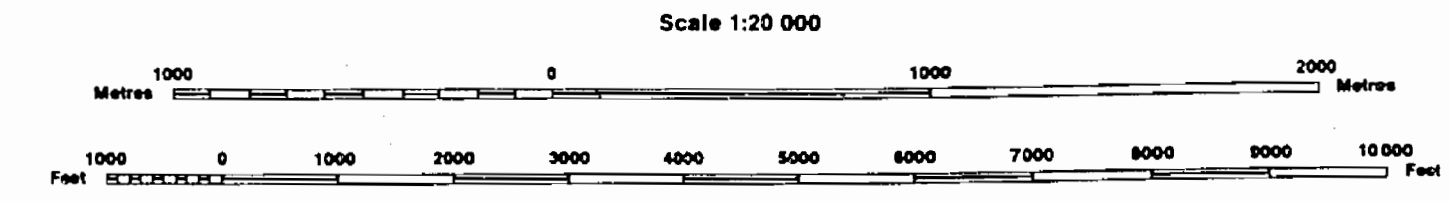


INDEX TO LAND DISPOSITION

PLAN
 G - 639
 TOWNSHIP

LEBEL

M.N.R. ADMINISTRATIVE DISTRICT
KIRKLAND
 MINING DIVISION
LARDER LAKE
 LAND TITLES/REGISTRY DIVISION
TIMISKAMING



AREAS WITHDRAWN FROM DISPOSITION

Description	Order No.	Date	Disposition	File
① MRO		20/11/69	S.R.O.	165464
② SRO		W-17/83	S.R.O.	164586
③ REOPENED		0-L-16/97	15/10/97	S. & M. 15799
④ SEC.35		W-L-14/98	17/04/98	M+S 195150

SYMBOLS

Boundary
Township, Meridian, Baseline
Road allowance; surveyed
shoreline
Lot/Concession; surveyed
unsurveyed
Parcel; surveyed
unsurveyed
Right-of-way; road
railway
utility
Reservation
Cliff, Pit, Pile
Contour
Interpolated
Approximate
Depression
Control point (horizontal)
Flooded land
Mine head frame
Pipeline (above ground)
Railway; single track
double track
abandoned
Road; highway, county, township
access
trail, bush
Shoreline (original)
Transmission line
Wooded area

DATE OF ISSUE

JUN 0 4 1998
 PROVINCIAL RECORDING
 OFFICE - SUBURRY

DATE OF ISSUE

JUN 0 5 1998
 PROVINCIAL RECORDING
 OFFICE - SUBURRY
 NOTES

KING KIRKLAND TOWNSHIP

DISPOSITION OF CROWN LANDS

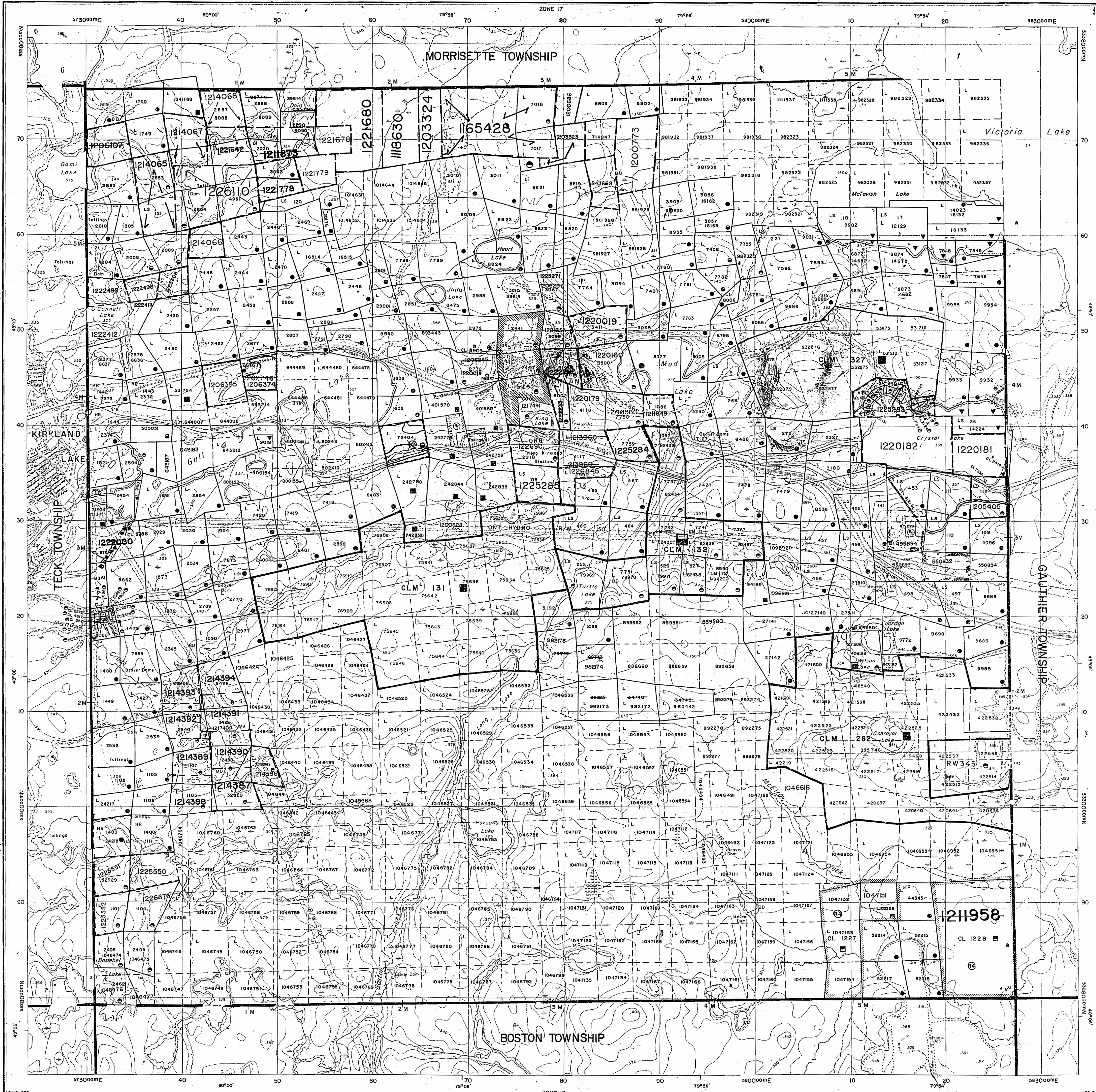
Patent
Surface & Mining Rights
Surface Rights Only
Mining Rights Only
Lease
Surface & Mining Rights
Surface Rights Only
Mining Rights Only
Licence of Occupation
Order-in-Council
Cancelled
Reservation
Sand & Gravel

NOTICE OF FORESTRY ACTIVITY

THIS TOWNSHIP / AREA FALLS WITHIN THE
 TIMISKAMING MANAGEMENT UNIT
 AND MAY BE SUBJECT TO FORESTRY OPERATIONS.
 THE MNR UNIT FORESTER FOR THIS AREA CAN BE
 CONTACTED AT: P.O. BOX 123
 SWASTIKA, ONT.
 POK ITO
 705-642-3222

CIRCULATED JULY 6/95
 ARCHIVED AUGUST 02,1995
 ARCHIVED DECEMBER 13,1996

THE INFORMATION THAT
 APPEARS ON THIS MAP
 HAS BEEN COMPILED
 FROM VARIOUS SOURCES
 AND ACCURACY IS NOT
 GUARANTEED. THOSE
 WISHING TO STAKE MIN-
 ING CLAIMS SHOULD CON-
 SULT WITH THE MINING
 RECORDER, MINISTRY OF
 NORTHERN DEVELOP-
 MENT AND MIN. 38 FRED-
 ERICKSON AVENUE, OTTAWA,
 ON THE STATUS OF THE
 LANDS SHOW HEREON.



Morrisette Twp. (M. 374)

THE TOWNSHIP OF

LEBEL

DISTRICT OF TIMISKAMING

LARDER LAKE MINING DIVISION

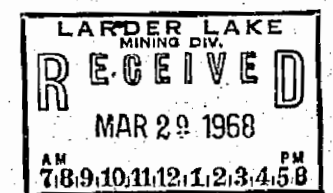
SCALE: 1-INCH 40 CHAINS

LEGEND

- PATENTED LAND (P)
- CROWN LAND SALE (C.S)
- EASES (L)
- LOCATED LAND (L.L)
- LICENSE OF OCCUPATION (L.O)
- MINING RIGHTS ONLY (M.R.O)
- SURFACE RIGHTS ONLY (S.R.O)
- ROADS (---)
- IMPROVED ROADS (---)
- KING'S HIGHWAYS (---)
- RAILWAYS (---)
- POWER LINES (---)
- MARSH OR MUSKEG (---)
- MINES (X)
- CANCELLED (---)

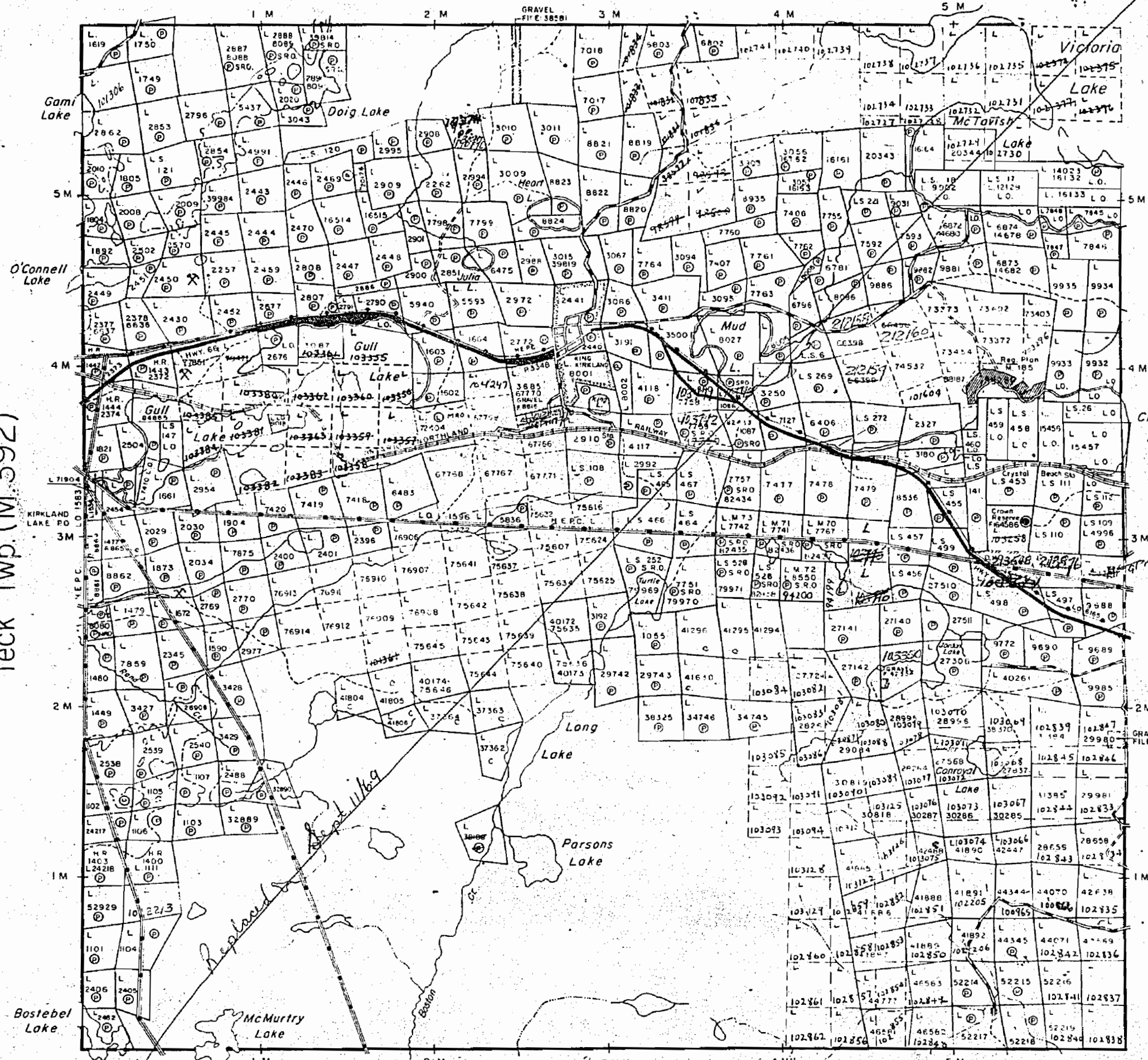
NOTES

400' SURFACE RIGHTS RESERVATION AROUND ALL LAKES AND RIVERS.
 FOR STATUS OF SUMMER RESORT LOCATIONS SHOWN THUS: PLEASE CONTACT DEPT OF LANDS & FORESTS



Teck Twp. (M. 392)

Gauthier Twp. (M. 350)



Boston Twp. (M. 332)

PLAN NO. M. 359

DEPARTMENT OF MINES - ONTARIO

Morrisette Twp. (M.374)

THE TOWNSHIP OF

LEBEL

Replaced Nov. 24/69
DISTRICT OF TIMISKAMING

LARDER LAKE MINING DIVISION


SCALE: 1-INCH 40 CHAINS

LEGEND

- PATENTED LAND (P)
- CROWN LAND SALE (C.S.)
- EASES (L)
- LOCATED LAND (L.O.)
- LICENSE OF OCCUPATION (L.O.)
- MINING RIGHTS ONLY (M.R.O.)
- SURFACE RIGHTS ONLY (S.R.O.)
- ROADS
- IMPROVED ROADS
- KING'S HIGHWAYS
- RAILWAYS
- POWER LINES
- MARSH OR MUSKEG
- MINES
- CANCELLED

NOTES

400' SURFACE RIGHTS RESERVATION AROUND ALL LAKES AND RIVERS.
 FOR STATUS OF SUMMER RESORT LOCATIONS SHOWN THUS: PLEASE CONTACT DEPT. OF LANDS & FORESTS



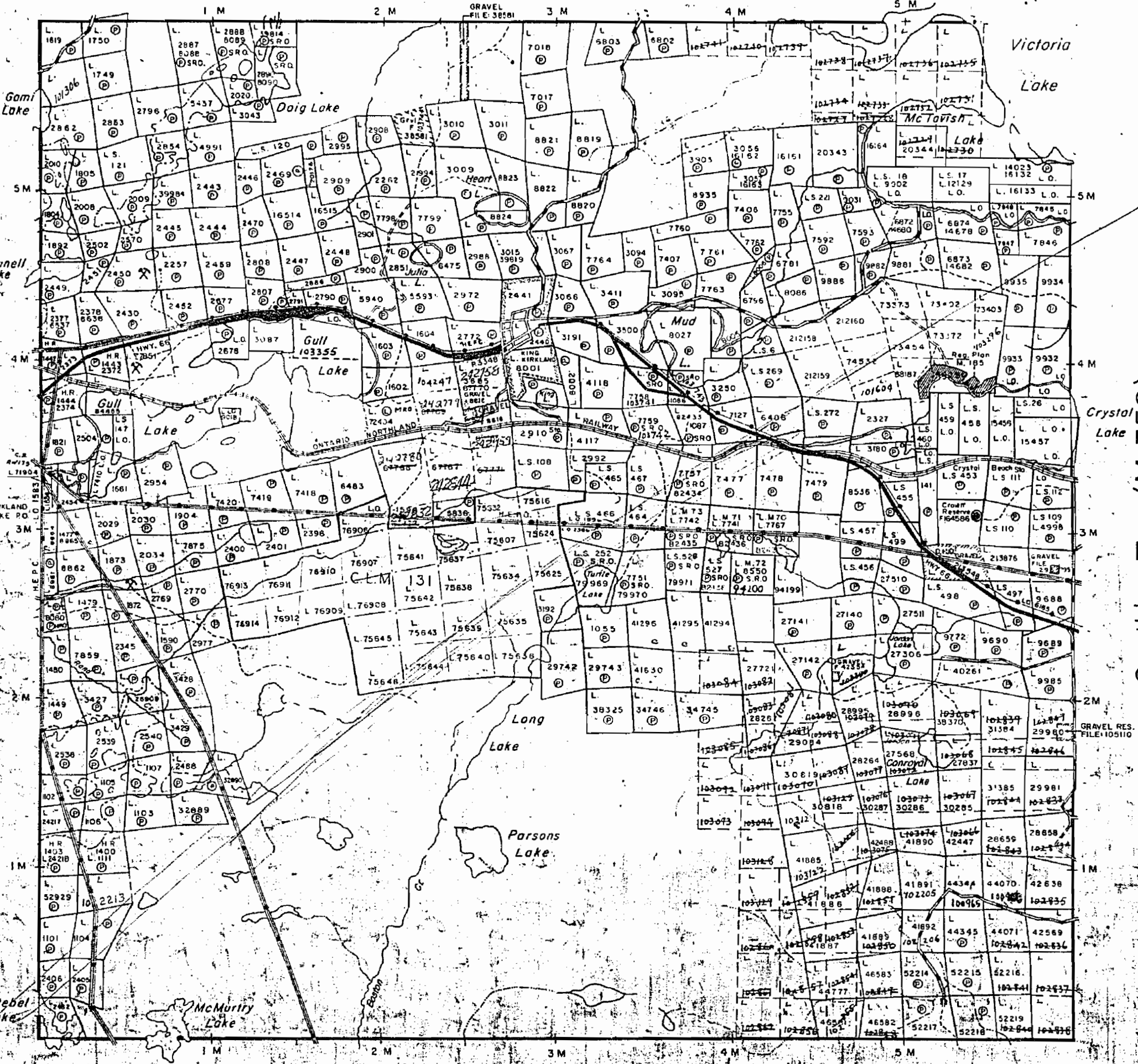
PLAN NO M.359

DEPARTMENT OF MINES
ONTARIO

Teck Twp. (M.392)

Gauthier Twp. (M.350)

Boston Twp. (M.332)

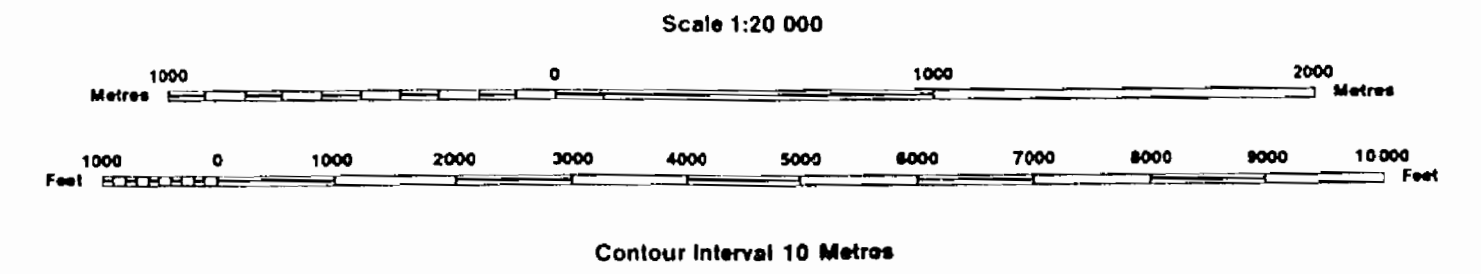


INDEX TO LAND DISPOSITION

PLAN
G-639
TOWNSHIP
LEBEL

M.N.R. ADMINISTRATIVE DISTRICT
KIRKLAND
MINING DIVISION
LARDER LAKE
LAND TITLES/REGISTRY DIVISION
TIMISKAMING

DATE OF ISSUE
JUN 23 1998
PROVINCIAL RECORDING OFFICE SUDBURY



AREAS WITHDRAWN FROM DISPOSITION

Description	Order No.	Date	Disposition	File
MRD - Mining Rights Only				
SRO - Surface Rights Only				
M + S - Mining and Surface Rights				
SEC. 36/80	W-17/83	20/11/89	S.R.O.	165484
REOPENED	O-L-16/97	15/10/97	S. & M.	15799
SEC. 35	W-L-14/98	17/04/98	M+S	195150

SYMBOLS

- Boundary
- Township, Meridian, Baseline
- Road allowance; surveyed
- shoreline
- Lot/Concession; surveyed
- unsurveyed
- Parcel; surveyed
- unsurveyed
- Right-of-way; road
- railway
- utility
- Reservation
- Cliff, Pit, Pile
- Contour
- Interpolated
- Approximate
- Depression
- Control point (horizontal)
- Flooded land
- Mine head frame
- Pipeline (above ground)
- Railway; single track
- double track
- abandoned
- Road; highway, county, township
- access
- trail, bush
- Shoreline (original)
- Transmission line
- Wooded area

NOTES

KING KIRKLAND TOWNSITE

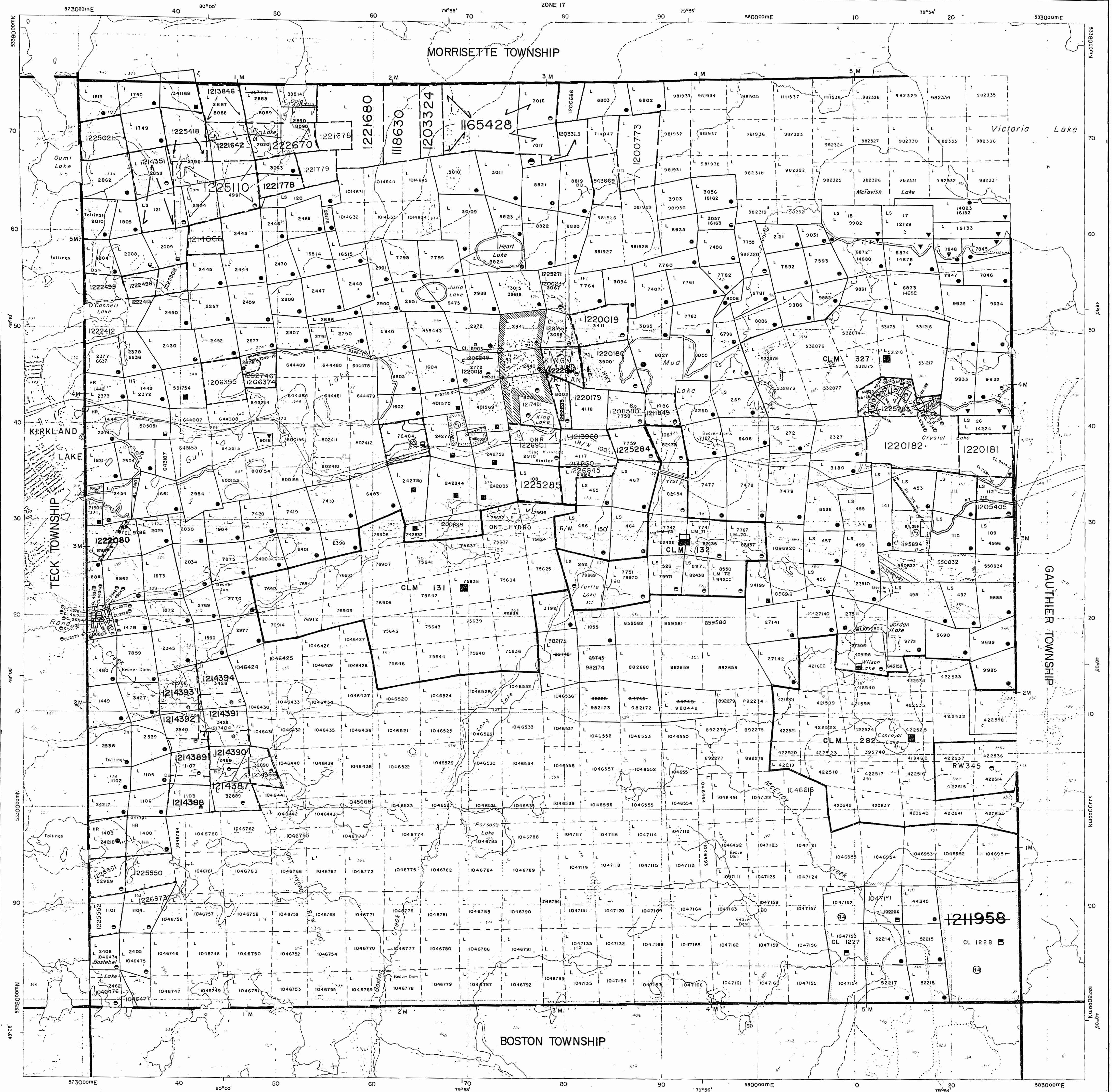
DISPOSITION OF CROWN LANDS

- Patent
- Surface & Mining Rights
- Surface Rights Only
- Mining Rights Only
- Lease
- Surface & Mining Rights
- Surface Rights Only
- Mining Rights Only
- Licence of Occupation
- Order-in-Council
- Cancelled
- Reservation
- Sand & Gravel

NOTICE OF FORESTRY ACTIVITY
THIS TOWNSHIP / AREA FALLS WITHIN THE
TIMISKAMING MANAGEMENT UNIT
AND MAY BE SUBJECT TO FORESTRY OPERATIONS.
THE MNR UNIT FORESTER FOR THIS AREA CAN BE
CONTACTED AT: P.O. BOX 129
SWASTIKA, ONT.
POK ITO
705-642-3222

CIRCULATED JULY 6/95
ARCHIVED AUGUST 02/1995
ARCHIVED DECEMBER 13, 1996

THE INFORMATION THAT APPEARS ON THIS MAP HAS BEEN COMPILED FROM VARIOUS SOURCES, AND ACCURACY IS NOT GUARANTEED. THOSE WISHING TO STAKE MINING CLAIMS SHOULD CONSULT WITH THE MINING RECORDER, MINISTRY OF NORTHERN DEVELOPMENT AND MINES FOR ADDITIONAL INFORMATION ON THE STATUS OF THE LANDS SHOWN HEREON.



Morrisette Twp. (M.374)

THE TOWNSHIP OF

LEBEL

DISTRICT OF TIMISKAMING

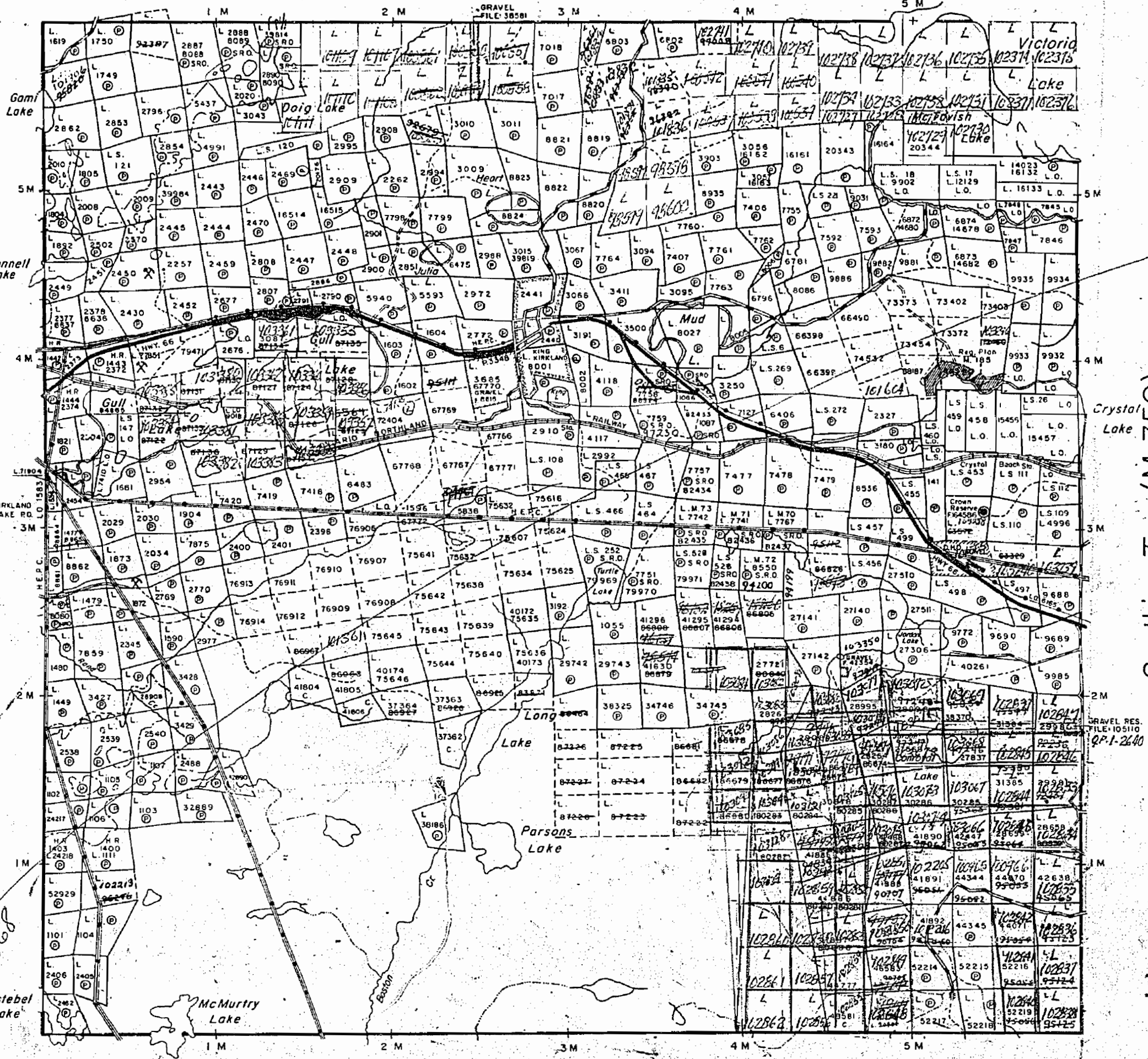
LARDER LAKE MINING DIVISION

SCALE: 1-INCH 40 CHAINS

Teck Twp. (M.392)

Gauthier Twp. (M.350)

LEBEL TWP



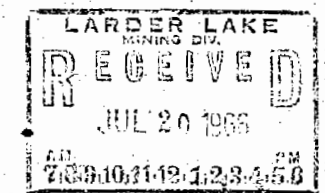
LEGEND

- PATENTED LAND (P)
- CROWN LAND SALE (C.S.)
- LEASES (L)
- LOCATED LAND (Loc.)
- LICENSE OF OCCUPATION (L.O.)
- MINING RIGHTS ONLY (M.R.O.)
- SURFACE RIGHTS ONLY (S.R.O.)
- ROADS
- IMPROVED ROADS
- KING'S HIGHWAYS
- RAILWAYS
- POWER LINES
- MARSH OR MUSKEG
- MINES
- CANCELLED

NOTES

400' SURFACE RIGHTS RESERVATION AROUND ALL LAKES AND RIVERS.

FOR STATUS OF SUMMER RESORT LOCATIONS SHOWN THUS: PLEASE CONTACT DEPT. OF LANDS & FORESTS.



PLAN NO. M.359

DEPARTMENT OF MINES

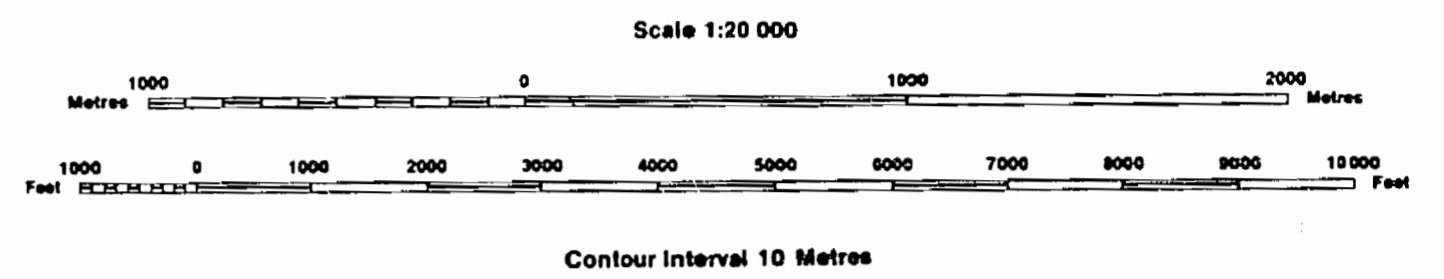
— ONTARIO —

Boston Twp. (M.332)

INDEX TO LAND DISPOSITION

PLAN
G-639
TOWNSHIP
LEBEL

M.N.R. ADMINISTRATIVE DISTRICT
KIRKLAND
MINING DIVISION
LARDER LAKE
LAND TITLES/REGISTRY DIVISION
TIMISKAMING



AREAS WITHDRAWN FROM DISPOSITION

MRO - Mining Rights Only
SRO - Surface Rights Only
M+S - Mining and Surface Rights

Description	Order No.	Date	Disposition	File
①		20/11/69	S.R.O.	165484
②	SEC. 36/80	W-17/83	S.R.O.	164586
③	REOPENED	O-L-16/97	15/10/97	S. & M. 15799
④	SEC. 35	W-L-14/98	17/04/98	M+S 195150

SYMBOLS

- Boundary
- Township, Meridian, Baseline
- Road allowance; surveyed
- shoreline
- Lot/Concession; surveyed
- unsurveyed
- Parcel; surveyed
- unsurveyed
- Right-of-way; road
- railway
- utility
- Reservation
- Cliff, Pit, Pile
- Contour
- Interpolated
- Approximate
- Depression
- Control point (horizontal)
- Flooded land
- Mine head frame
- Pipeline (above ground)
- Railway; single track
- double track
- abandoned
- Road; highway, county, township
- access
- trail, bush
- Shoreline (original)
- Transmission line
- Wooded area

DATE OF ISSUE

JUL 15 1998
PROFESSOR RECORDING
OFFICE - SUDBURY

NOTES

KING KIRKLAND TOWNSHIP

DISPOSITION OF CROWN LANDS

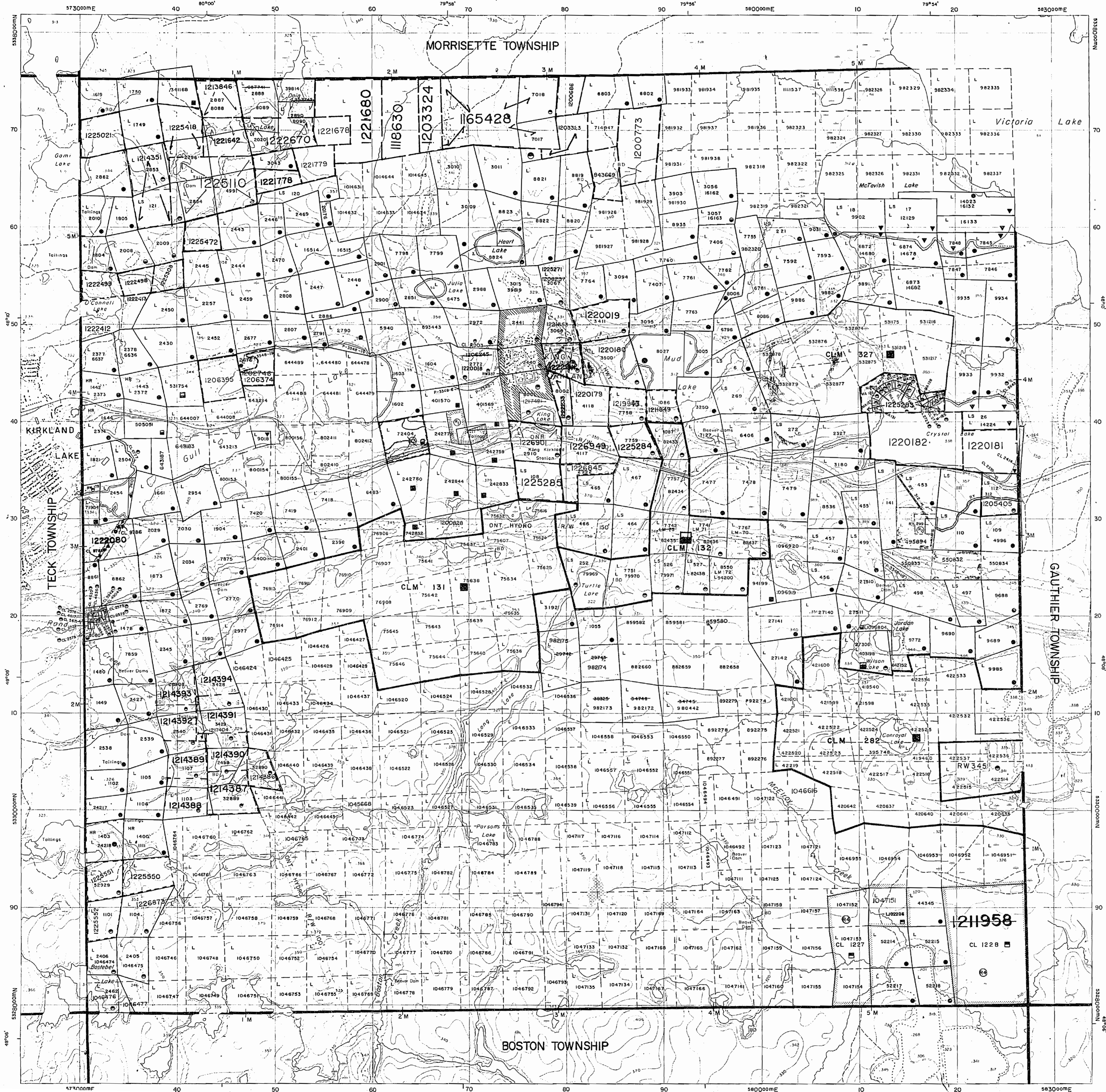
- Patent
- Surface & Mining Rights
- Surface Rights Only
- Mining Rights Only
- Lease
- Surface & Mining Rights
- Surface Rights Only
- Mining Rights Only
- Licence of Occupation
- Order-in-Council
- Cancelled
- Reservation
- Sand & Gravel

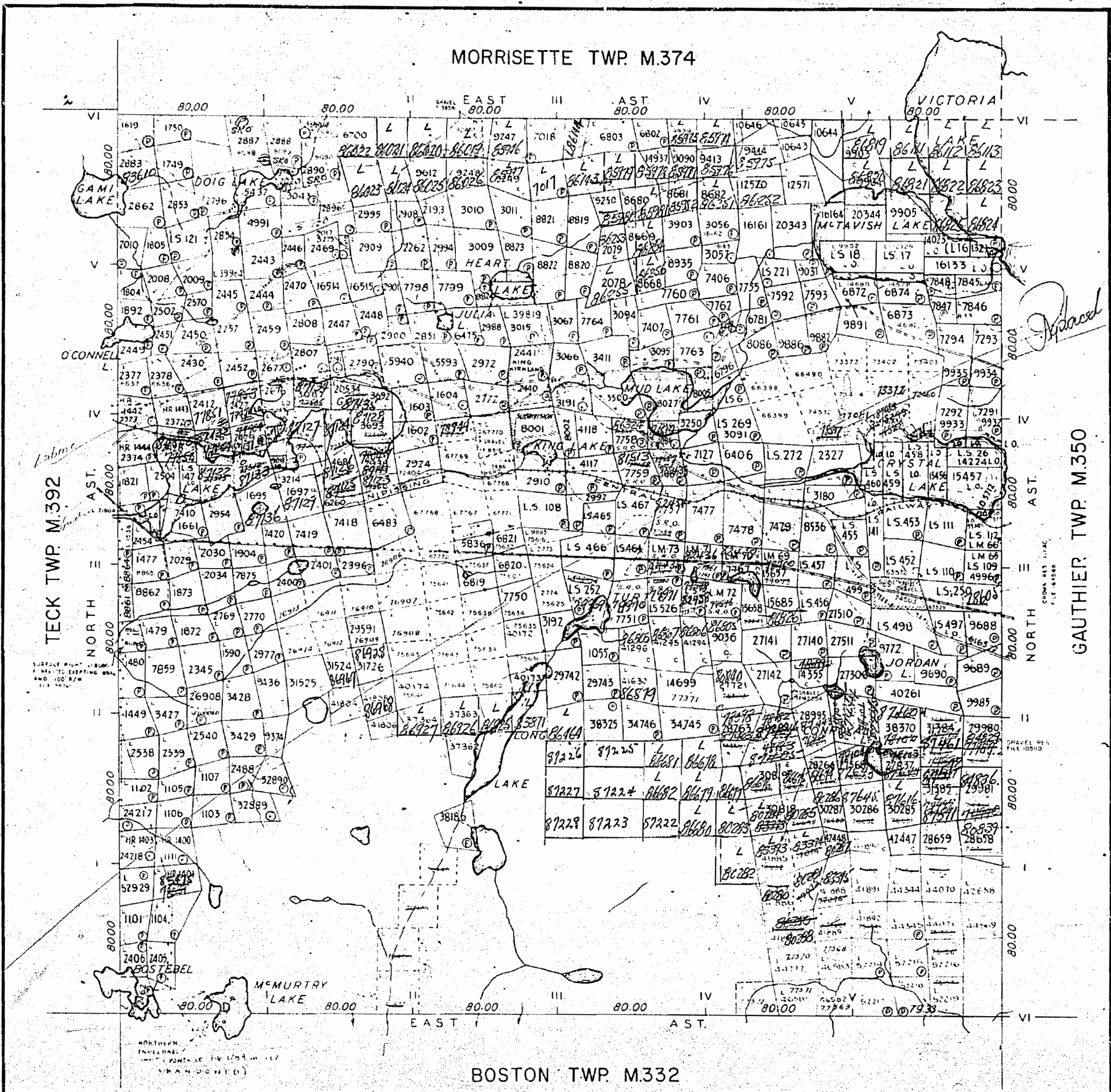
NOTICE OF FORESTRY ACTIVITY

THIS TOWNSHIP / AREA FALLS WITHIN THE
TIMISKAMING MANAGEMENT UNIT
AND MAY BE SUBJECT TO FORESTRY OPERATIONS.
THE MNR UNIT FORESTER FOR THIS AREA CAN BE
CONTACTED AT: P.O. BOX 129
SWASTIKA, ONT.
P.O. BOX 129
705-642-3222

CIRCULATED JULY 6/95
ARCHIVED AUGUST 02, 1995
ARCHIVED DECEMBER 13, 1996

THE INFORMATION THAT APPEARS ON THIS MAP HAS BEEN COMPILED FROM VARIOUS SOURCES, AND ACCURACY IS NOT GUARANTEED. THOSE WISHING TO STAKE MINING CLAIMS SHOULD CONSULT WITH THE MINING RECORDER, MINISTRY OF NORTHERN DEVELOPMENT AND MINES, FOR ADDITIONAL INFORMATION ON THE STATUS OF THE LANDS SHOWN HEREON.





THE TOWNSHIP OF

LEBEL

DISTRICT OF
TIMISKAMING

1906
LARDER LAKE
MINING DIVISION
SCALE: 1-INCH = 40 CHAINS

LEGEND

- PATENTED LAND Ⓟ
- CROWN LAND SALE C.S.
- LEASES Ⓛ
- LOCATED LAND L
- LICENSE OF OCCUPATION L.O.
- MINING RIGHTS ONLY M.R.O.
- SURFACE RIGHTS ONLY S.R.O.
- ROADS —
- IMPROVED ROADS —
- KING'S HIGHWAYS —
- RAILWAYS —
- POWER LINES —
- MARSH OR MUSKEG —
- MINES —
- CANCELLED C

NOTES

400' Surface Rights Only reserved around all lakes & rivers

MINING RECORDER
 RECEIVED
 MAY 7 1963
 KIRKLAND LAKE - ONT.

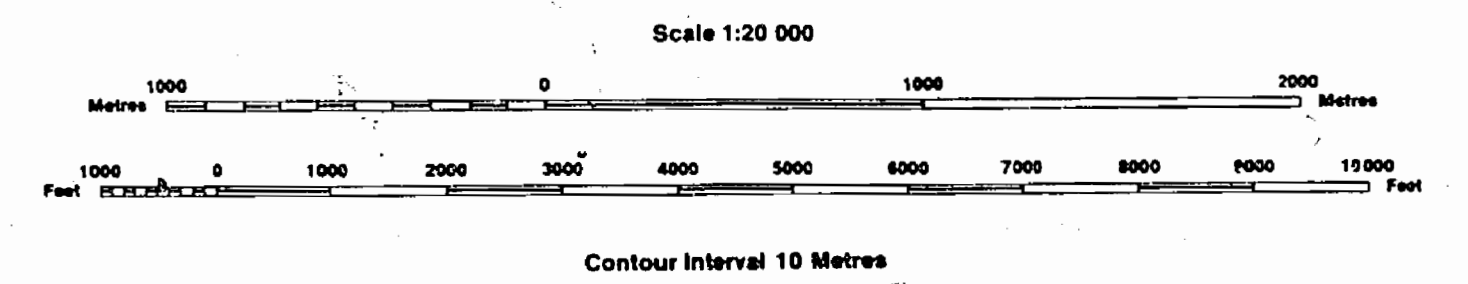
PLAN NO. **M.359**

DEPARTMENT OF MINES
ONTARIO

INDEX TO LAND DISPOSITION

PLAN
 G-639
 TOWNSHIP
LEBEL

M.N.R. ADMINISTRATIVE DISTRICT
 KIRKLAND
 MINING DIVISION
 LARDER LAKE
 LAND TITLES/REGISTRY DIVISION
 TIMISKAMING



DATE OF ISSUE

JUN 25 1998

PROVINCIAL RECORDING
 OFFICE - SUDBURY

AREAS WITHDRAWN FROM DISPOSITION

Description	Order No.	Date	Disposition	File
①		20/11/69	S.R.O.	165484
②	SEC.36/80	W-17/83	S.R.O.	164586
③	REOPENED	O-L-16/97	15/0/97	S. & M. 15789
④	SEC.35	W-L-14/98	17/04/98	M+S 195150

SYMBOLS

- Boundary
- Township, Meridian, Baseline
- Road allowance; surveyed, shoreline
- Lot/Concession; surveyed, unsurveyed
- Parcel; surveyed, unsurveyed
- Right-of-way; road, railway, utility
- Reservation
- Cliff, Pit, Pile
- Contour
- Interpolated
- Approximate
- Depression
- Control point (horizontal)
- Flooded land
- Mine head frame
- Pipeline (above ground)
- Railway; single track, double track, abandoned
- Road; highway, county, township access, trail, bush
- Shoreline (original)
- Transmission line
- Wooded area

NOTES

KING KIRKLAND TOWNSITE

DISPOSITION OF CROWN LANDS

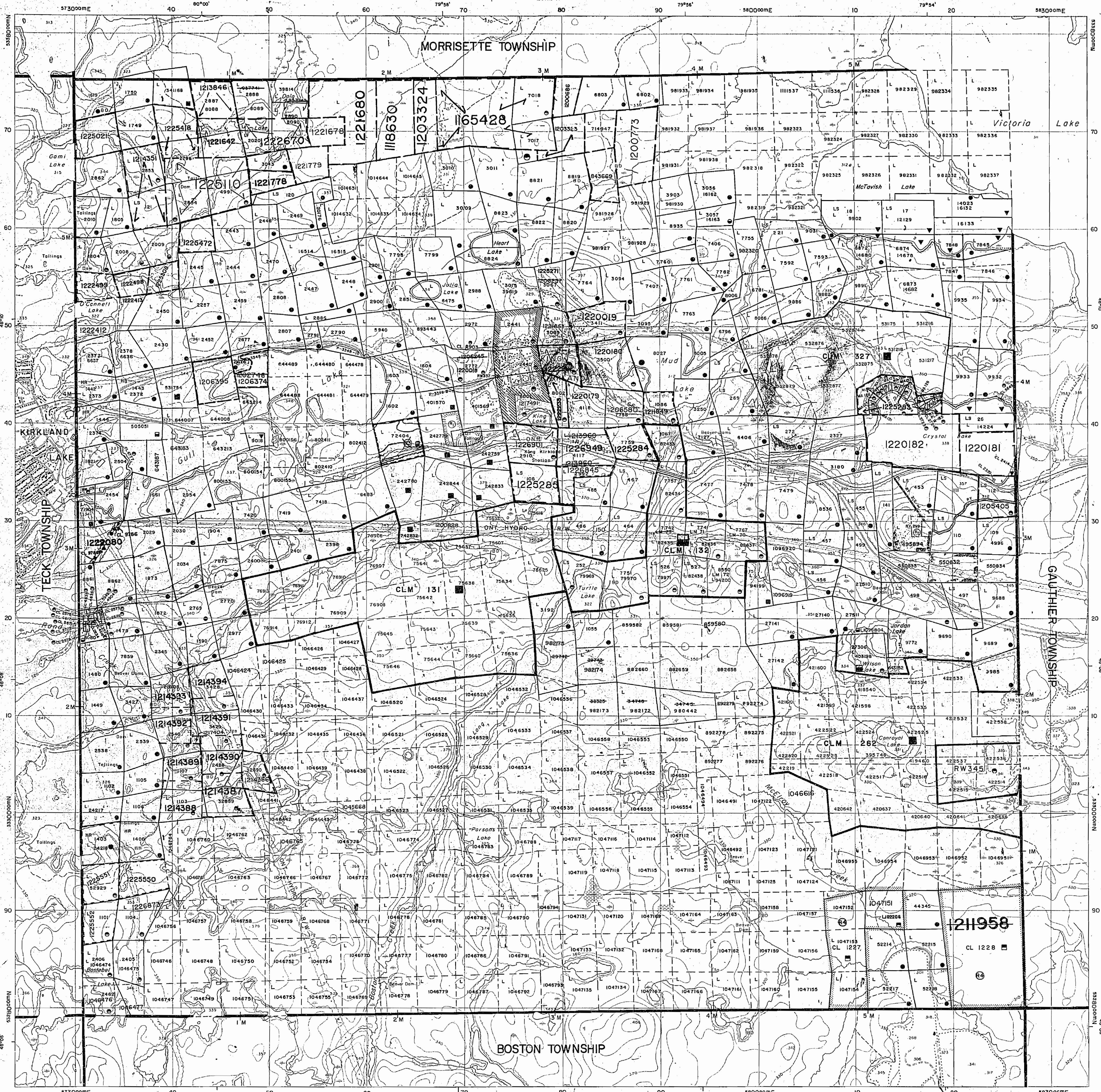
- Patent
- Surface & Mining Rights
- Surface Rights Only
- Mining Rights Only
- Lease
- Surface & Mining Rights
- Surface Rights Only
- Mining Rights Only
- Licence of Occupation
- Order-in-Council
- Cancelled
- Reservation
- Sand & Gravel

NOTICE OF FORESTRY ACTIVITY

THIS TOWNSHIP / AREA FALLS WITHIN THE
 TIMISKAMING MANAGEMENT UNIT
 AND MAY BE SUBJECT TO FORESTRY OPERATIONS.
 THE MNR UNIT FORESTER FOR THIS AREA CAN BE
 CONTACTED AT: P.O. BOX 129
 SWASTIKA, ONT.
 POK ITO
 705-542-3222

CIRCULATED JULY 6/95
 ARCHIVED AUGUST 02,1995
 ARCHIVED DECEMBER 13, 1996

THE INFORMATION THAT APPEARS ON THIS MAP HAS BEEN COMPILED FROM VARIOUS SOURCES, AND ACCURACY IS NOT GUARANTEED. THOSE WISHING TO STAKE MINING CLAIMS SHOULD CONSULT WITH THE MINING RECORDER, MINISTRY OF NORTHERN DEVELOPMENT AND MINES FOR ADDITIONAL INFORMATION ON THE STATUS OF THE LANDS SHOWN HEREON.



MORRISETTE TWP. M.374

THE TOWNSHIP OF
LEBEL

DISTRICT OF
TIMISKAMING

LARDER LAKE
MINING DIVISION

SCALE: 1-INCH = 40 CHAINS

LEGEND

- PATENTED LAND P
- CROWN LAND SALE C.S.
- LEASES L
- LOCATED LAND Loc.
- LICENSE OF OCCUPATION L.O.
- MINING RIGHTS ONLY M.R.O.
- SURFACE RIGHTS ONLY S.R.O.
- ROADS ---
- IMPROVED ROADS =
- KING'S HIGHWAYS =
- RAILWAYS =
- POWER LINES =
- MARSH OR MUSKEG =
- MINES X
- CANCELLED C.

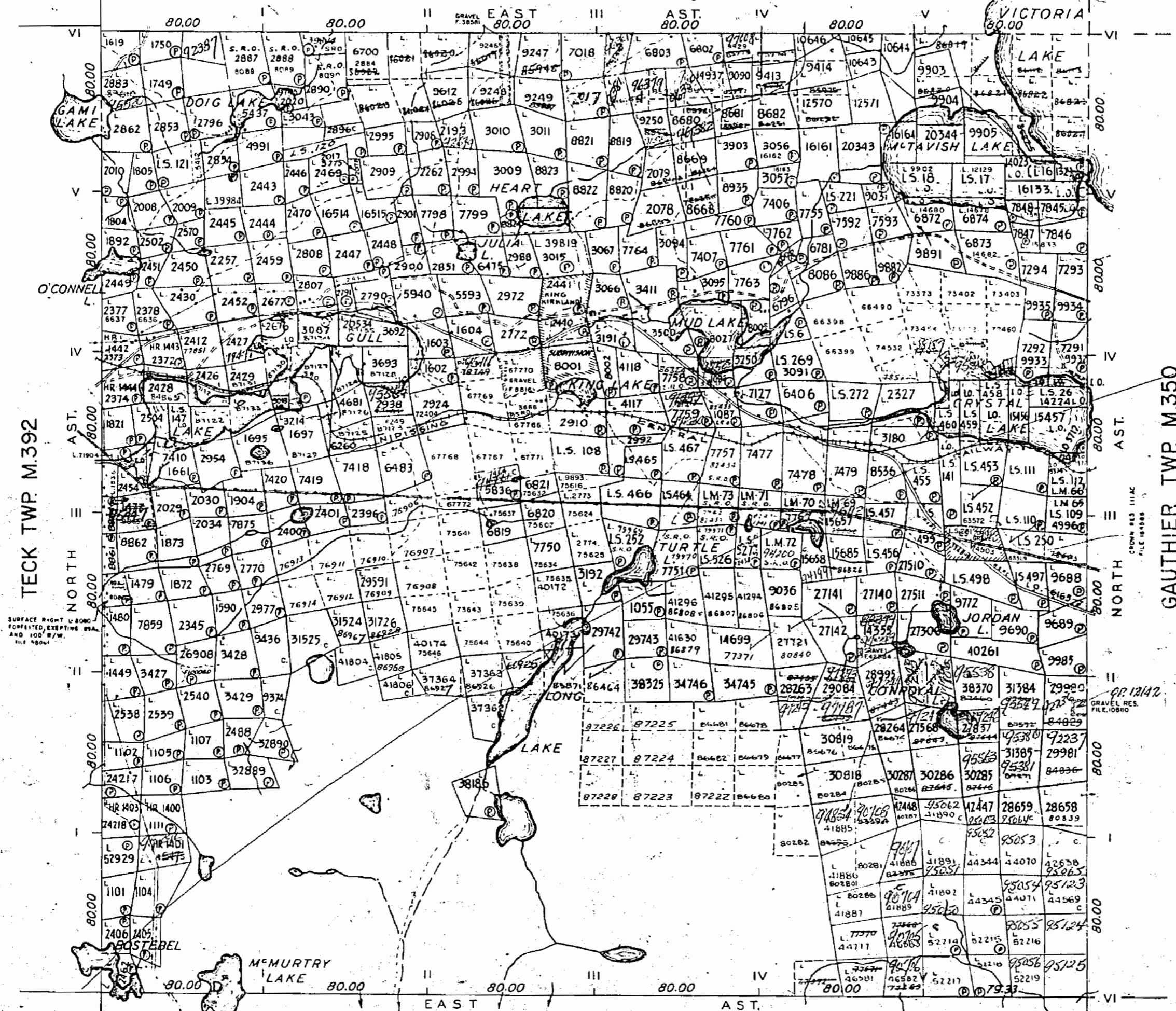
NOTES

400' Surface Rights Only reserved around all lakes & rivers

MINING RECORDER
 RECEIVED
 NOV 20 1964
 KIRKLAND LAKE - ONT.

PLAN NO. **M.359**

DEPARTMENT OF MINES
ONTARIO



TECK TWP. M.392

GAUTHIER TWP. M.350

BOSTON TWP. M.332

SURFACE RIGHTS ONLY RESERVED AROUND LAKES AND RIVERS

NORTHERN ENGLISH POWER CO. (ABANDONED)