1794

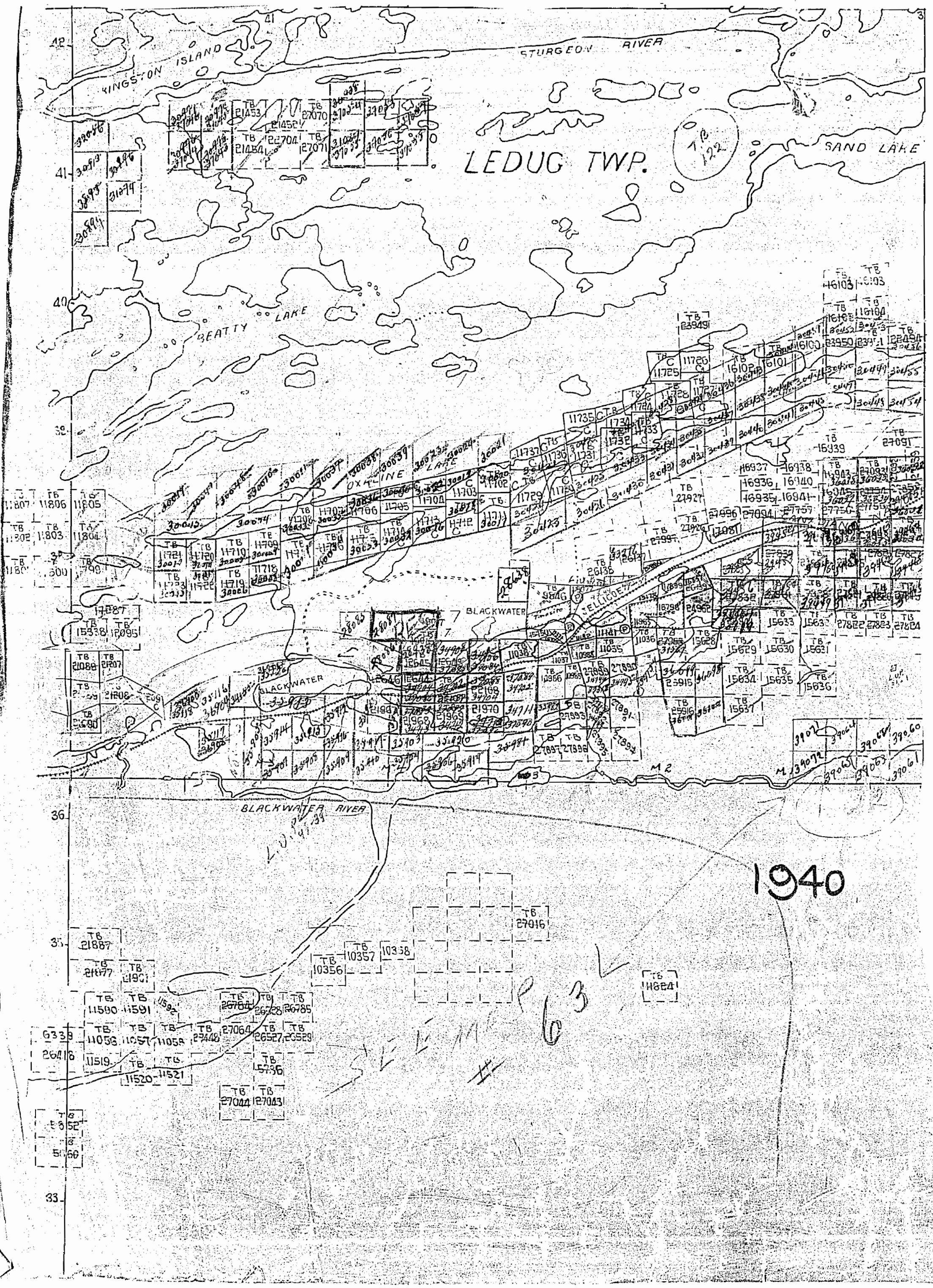
KINGSTON ISLAND
STURGEON RIVER
LEDUC TWP.
SAND LAKE
BEATTY LAKE
OXTONGUE LAKE
BLACKWATER
BLACKWATER RIVER
JELLICOE
41
40
39
38
37
36
35
33
12
3
1940

1794

PLAN OF LEDUC TWP.

PORT ARTHUR MINING DIVISION.

DISTRICT OF THUNDER BAY.

— Scale. 40 chains to an inch. —

RICKABY T'WP.

Expansion Lake

Namewaminikan River

Kingston Island

Aldon

Laisy L.

Marham L.

Coral Lake

Beatty Lake

Oxaline Lake

Blackwater Lake

Provincial Forest

NIPIGON T'WP.

GAULT T'WP.

C.N.R.

1962

NOTE:

NAMEWAMINIKAN RIVER AREA

Blackwater Subdivision Not Open for Staking

PORT ARTHUR RECEIVED NOV 2 1962 MINING DIVISION

Rickaby Twp. (M.1873)

Walters Twp. (M.1917)

Legault Twp. (M.1795)

Clist Lake Area (M.1833)

THE TOWNSHIP
OF

LEDUC

DISTRICT OF
THUNDER BAY

THUNDER BAY
MINING DIVISION

SCALE: 1-INCH 40 CHAINS

LEGEND

- PATENT, SURFACE & MINING RIGHTS
- " , SURFACE RIGHTS ONLY
- " , MINING RIGHTS ONLY
- LEASE, SURFACE & MINING RIGHTS
- " , SURFACE RIGHTS ONLY
- " , MINING RIGHTS ONLY
- LICENCE OF OCCUPATION
- ROADS
- IMPROVED ROADS
- KING'S HIGHWAYS
- RAILWAYS
- POWER LINES
- MARSH OR MUSKEG
- MINES
- CANCELLED

NOTES

400' Surface Rights Reservation Around All Lakes And Rivers.

AREAS WITHDRAWN FROM DISPOSITION

S.R. — SURFACE RIGHTS M.R. — MINING RIGHTS

Description	Order No.	Date	Disposition	File

SAND AND GRAVEL RESERVE

(G1) M.T.C. Pit No. 2C-18

(G2) Gravel File 163005 Vol. 3

(G3) M.T.C. Gravel File 122685

(G4) M.T.C. Gravel Pit No. 2C-19

G.169

NIPIGON DIST. JUNE 15/78

PLAN NO. M.1794

ONTARIO
MINISTRY OF NATURAL RESOURCES
SURVEYS AND MAPPING BRANCH

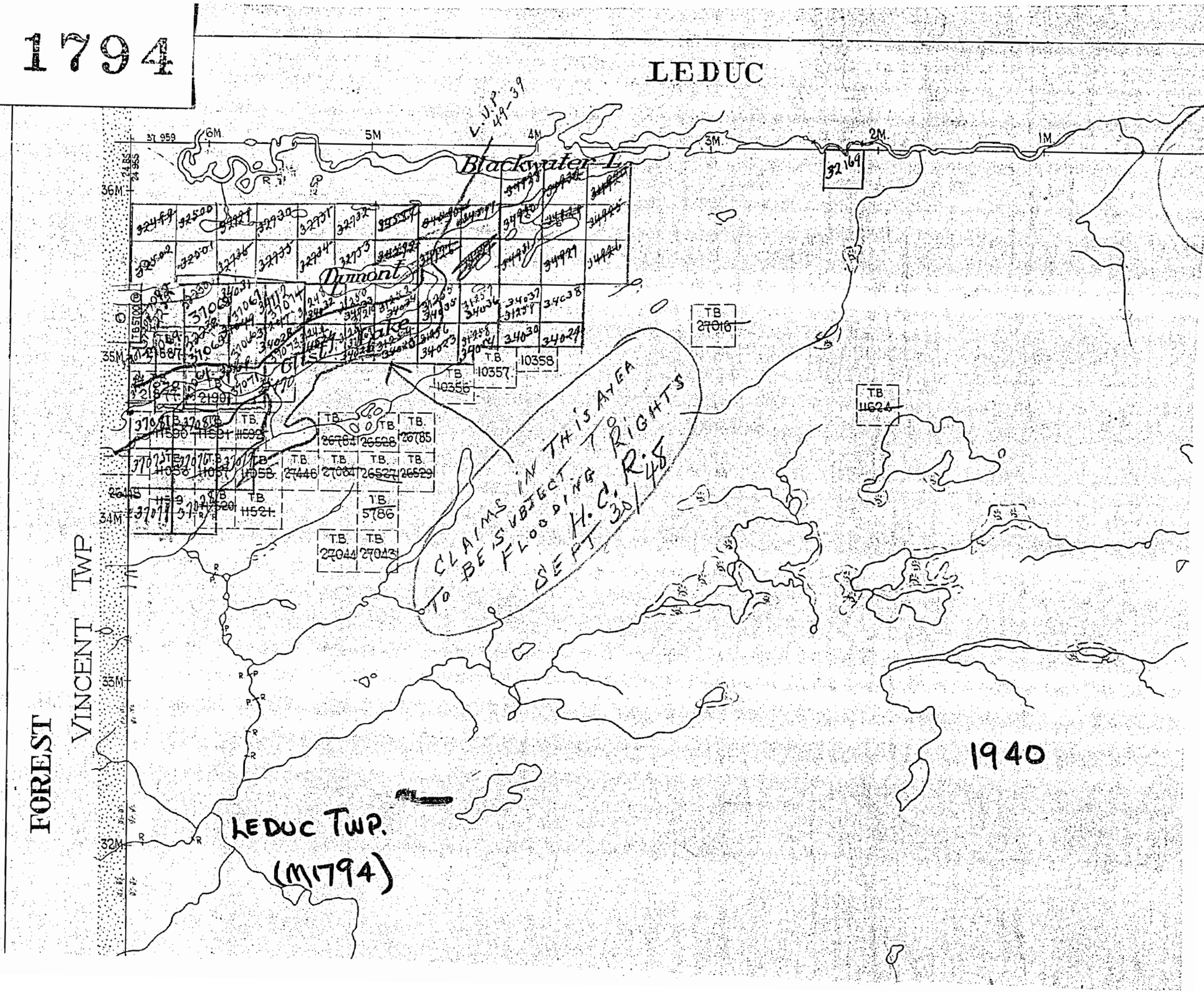
1794
LEDUC
FOREST
VINCENT TWP
Blackwater L.
Dumont
Glist Lake
L.U.P. 49-39
6M
5M
4M
3M
2M
1M
36M
35M
34M
33M
32M
T.B. 27016
T.B. 11624
T.B. 10358
T.B. 10357
T.B. 10356
T.B. 26784
T.B. 26528
T.B. 26785
T.B. 27446
T.B. 27084
T.B. 26527
T.B. 26529
T.B. 11521
T.B. 5786
T.B. 27044
T.B. 27043
CLAIMS IN THIS AREA TO BE SUBJECT TO FLOODING RIGHTS
H.C. R. SEPT 30/48
1940
LEDUC TWP.
(M1794)

Rickaby Twp. G-161

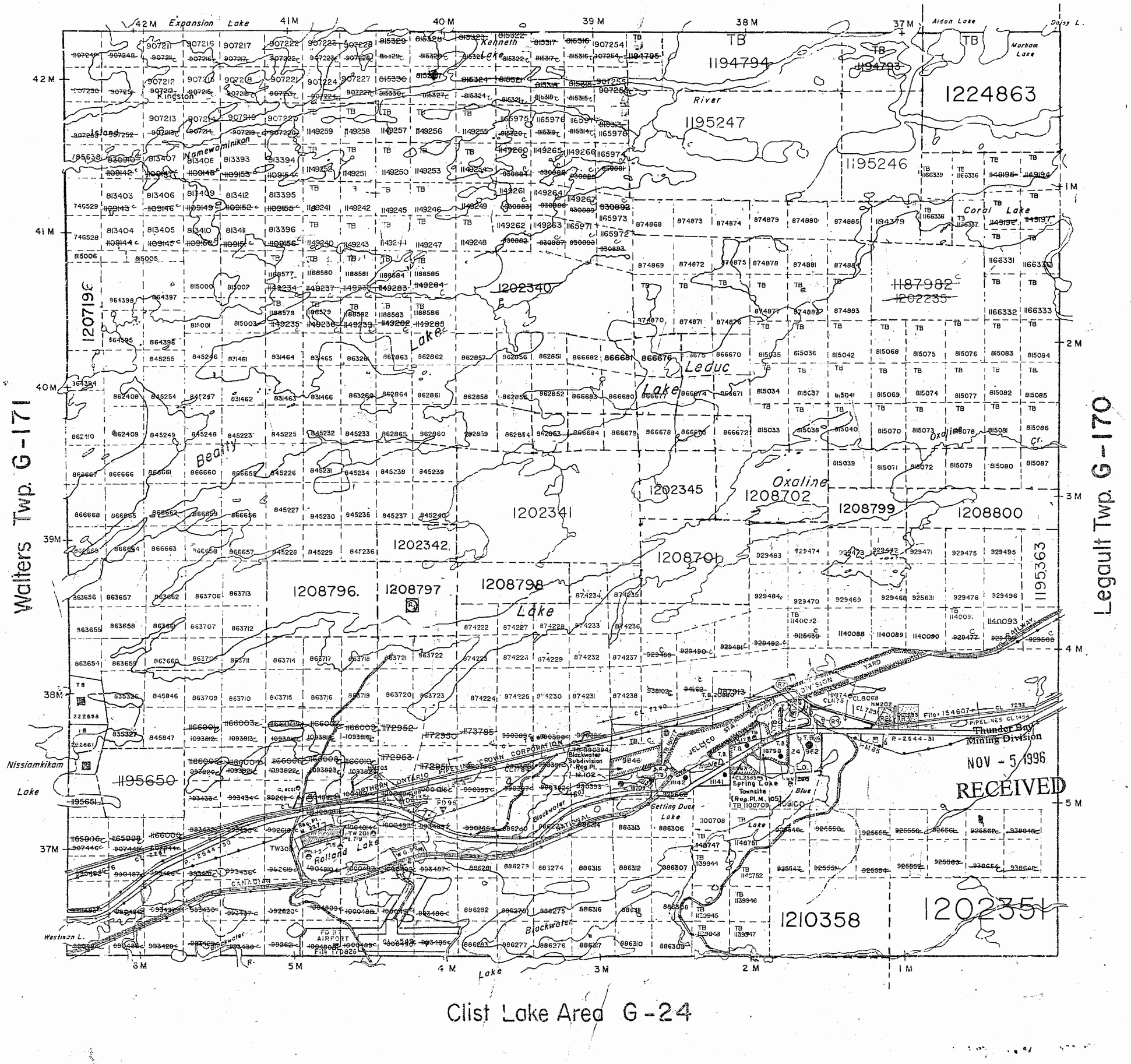

Clist Lake Area G-24

NOTES

AREAS WITHDRAWN FROM DISPOSITION

	DESRIPTION	ORDER NO	DATE	DISPOSITION	FILE
R1	SEC. 36/80	W.29/83	20/0/83	S.R.	188528
R2	SEC.36/80	WJ4/82	8/11/82	S.R.	188528
R3	SEC.36/80	W-TB-06/89		S.R.	

(SRL) Summer Resort Locations Not Open For Staking Sec. 31 (c).

(R4) Parts 1,2 & 3, Plan 55M-476 Not Open To Staking, Sec. 30(b).

(R6) Parts 4 & 5, Plan 55M-476 Not Open To Staking, Sec. 30(b).

(R6) Coleman Dr., Plan 55M-476 Not Open To Staking, Sec's 30(b) & (d).

(R7) Parcel 9801 TBF, Patented for S.R. only, M.R. available for staking.

S.R. SURFACE RIGHTS M.R MINING RIGHTS

LEGEND

- PATENT, SURFACE & MINING RIGHTS
- " , SURFACE RIGHTS ONLY
- " , MINING RIGHTS ONLY
- LEASE, SURFACE & MINING RIGHTS
- " , SURFACE RIGHTS ONLY
- " , MINING RIGHTS ONLY
- LICENCE OF OCCUPATION
- ROADS
- IMPROVED ROADS
- KING'S HIGHWAYS
- RAILWAYS
- POWER LINES
- MARSH OR MUSKEG
- MINES
- CANCELLED
- LAND USE PERMITS FOR COMMERCIAL TOURISM,OUTPOST CAMPS

SCALE: 1 INCH = 40 CHAINS

FEET 0 1000 2000 4000 6000 8000

METRES 0 200 1000 (1 KM) 2000 (2 KM)

TOWNSHIP

LEDUC

M.N.R. ADMINISTRATIVE DISTRICT

NIPIGON

MINING DIVISION

THUNDER BAY

LAND TITLES / REGISTRY DIVISION

THUNDER BAY

Ministry of Natural Resources — Land Management Branch

Ontario

NOV - 5 1996

RECEIVED

Thunder Bay Mining Division

THE SURFACE RIGHT'S THE CENTER-LINE OF RIGHT OF WAY RS W PROSPECTIN SALE DATED SEPT 20 195 ENERGY ACT APPLIES

Date FEBRUARY 18th, 1991

Number G-169

1794

LEDUC

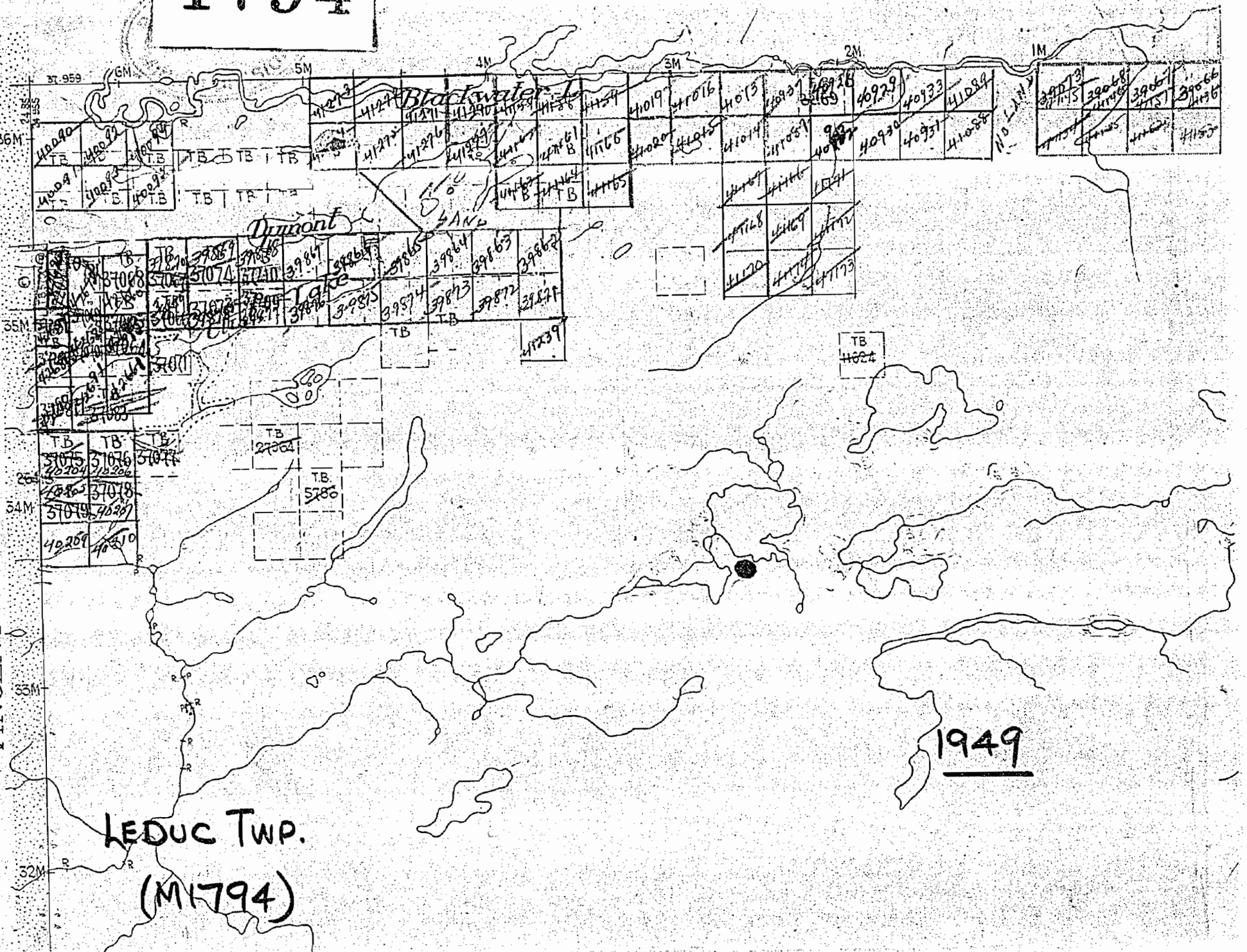
Blackwater L.
Dumont
Lake
FOREST
VINCENT TWP
1949
LEDUC TWP.
(M1794)

1794

PLAN OF LEDUC T'WP

PORT ARTHUR MINING DIVISION.

DISTRICT OF THUNDER BAY.

Scale. 40 chains to an inch.

PORT ARTHUR RECEIVED FEB 15 1950 MINING DIVISION

RICKABY T'WP.

Expansion Lake

Kingston Island

Namewaminikan River

Haldon L.

Laisy L.

Markham L.

Coral Lake

Beatty Lake

Provincial Forest

Blackwater Lake

Jellicoe Road

Spirit Lake

Highway

Reserve for Deviation Highway

GAULT T'WP.

WALTERS T'WP.

1950

LEDUC

NAMEWAMINIKAN RIVER AREA.

NOTES.

Railways shewn

Paved Highways

Gravel

Other Roads

Trails + Paths

Non-perennial Streams

Surface reservations 200' wide by Dept of L & F shewn thus

Highway Route No. 2

Telephone + Telegraph Lines

Electric Power Lines

Bridges

Buildings

Swamps

FEB 15 1950 MINING DIVISION

TB 1222

1794

FEDUC TB 169

PLAN OF LEDUC TWP.

PORT ARTHUR MINING DIVISION.

DISTRICT OF THUNDER BAY.

Scale. 40 chains to an inch.

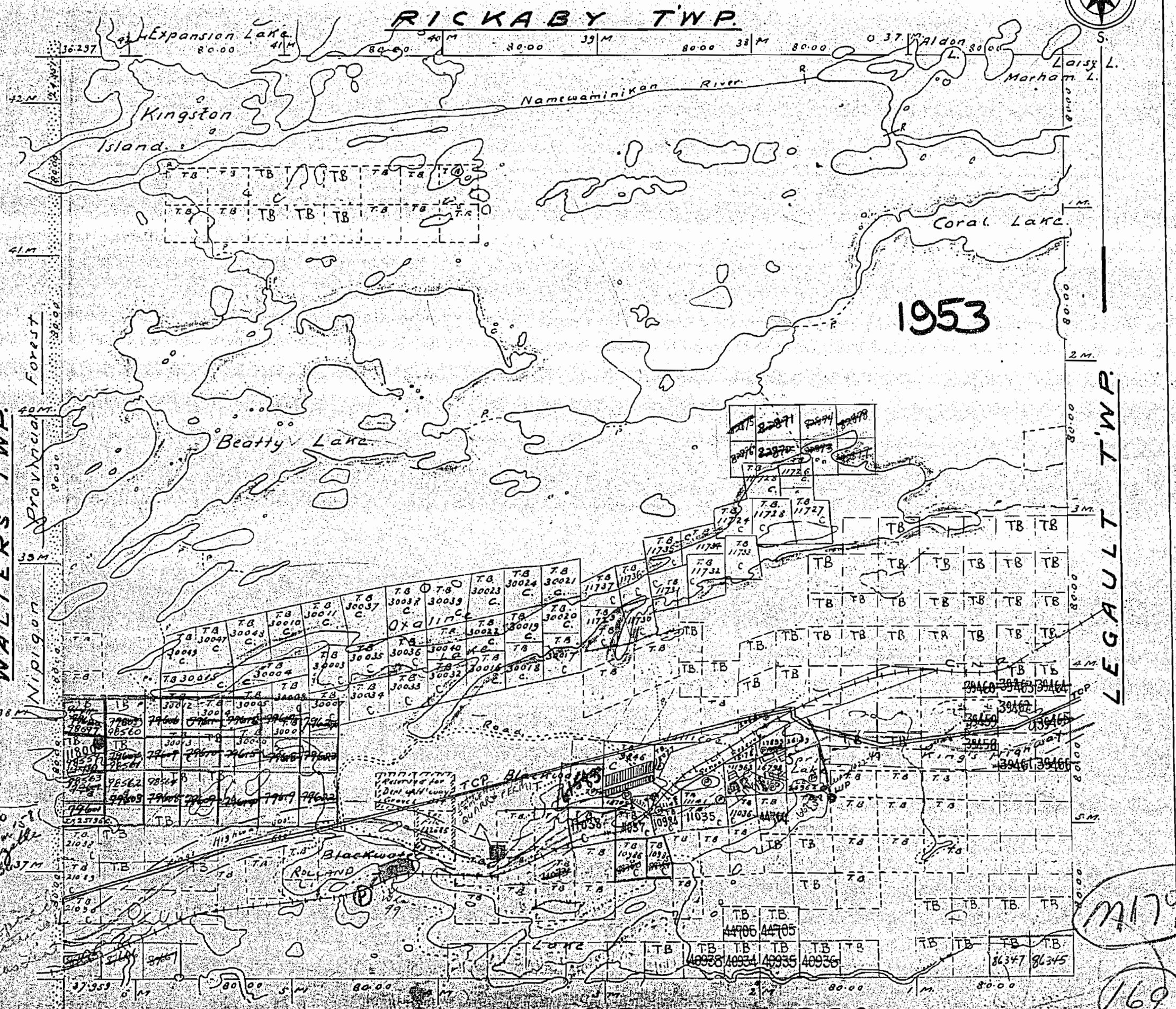

NAMEWAMINIKAN RIVER AREA.

NOTES.
Railways shewn
Paved Highways
Gravel
Other Roads
Trails - Paths

Blackwater Subdivision not open for staking

M1794

169

1794

PLAN OF LEDUC TWP.

PORT ARTHUR MINING DIVISION.

DISTRICT OF THUNDER BAY.

— Scale. 40 chains to an inch. —

RICKABY TWP.

WALTERS TWP.

LEGAULT T'WP.

Expansion Lake

Kingston Island.

Namewaminikan River.

Aldon L.

Laisy L.

Marham L.

Coral Lake.

Provincial Forest

Beatty Lake.

Road

C.N.R.

Blanche Lake

Lake

N.O.N.C. Co. LTD. PIPE LINE

Reserved for Dept. of Highways

Kings Highway

1960

NAMEWAMINIKAN RIVER AREA

NOTES

Boundaries shown thus

Patent Highways

Other Roads

Blackwater Subdivision Not Open for Staking

MAP 1794

1794

Rickaby Twp. (M.1873)

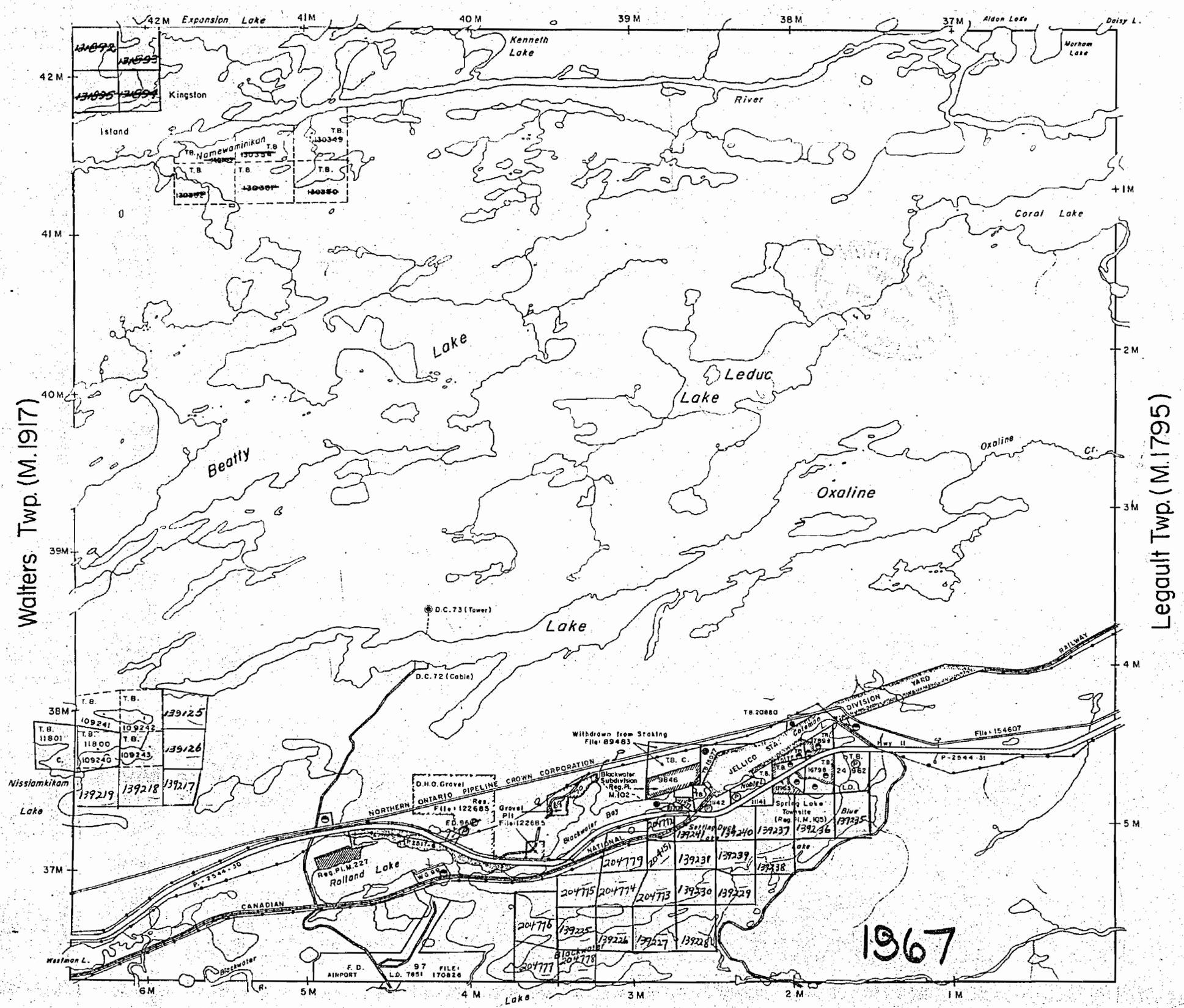

Walters Twp. (M.1917)

Legault Twp. (M.1795)

Clist Lake Area (M.1833)

THE TOWNSHIP
OF

LEDUC

DISTRICT OF
THUNDER BAY

PORT ARTHUR
MINING DIVISION

SCALE: 1-INCH 40 CHAINS

LEGEND

PATENTED LAND	(P)
CROWN LAND SALE	C.S.
LEASES	(L)
LOCATED LAND	Loc.
LICENSE OF OCCUPATION	L.O.
MINING RIGHTS ONLY	M.R.O.
SURFACE RIGHTS ONLY	S.R.O.
ROADS	
IMPROVED ROADS	
KING'S HIGHWAYS	
RAILWAYS	
POWER LINES	
MARSH OR MUSKEG	
MINES	
CANCELLED	C.

NOTES

400' Surface Rights Reservation Around All Lakes And Rivers.

Parcels Indicated Thus:

- Patented Mining Rights & Surface Rights
- —"— Surface Rights Only

PLAN NO. M.1794

DEPARTMENT OF MINES

— ONTARIO —

1794

Rickaby Twp. (M.1873)

Walters Twp. (M.1917)

Legault Twp. (M.1795)

Clist Lake Area (M.1833)

THE TOWNSHIP
OF

LEDUC

DISTRICT OF
THUNDER BAY

PORT ARTHUR
MINING DIVISION

SCALE: 1-INCH 40 CHAINS

LEGEND

PATENTED LAND	Ⓟ C.S
CROWN LAND SALE	
LEASES	Ⓛ Loc
LOCATED LAND	L.O
LICENSE OF OCCUPATION	M.R.O.
MINING RIGHTS ONLY	S.R.O.
SURFACE RIGHTS ONLY	
ROADS	
IMPROVED ROADS	
KING'S HIGHWAYS	
RAILWAYS	
POWER LINES	
MARSH OR MUSKEG	
MINES	C
CANCELLED	

NOTES

400' Surface Rights Reservation Around All Lakes And Rivers.

Parcels Indicated Thus:

- ● Patented Mining Rights & Surface Rights
- ◒ —ıı— Surface Rights Only

PLAN NO. M.1794

DEPARTMENT OF MINES

ONTARIO

1969

1794

Rickaby Twp. (M.1873)

Walters Twp. (M.1917)

Legault Twp. (M.1795)

Clist Lake Area (M.1833)

THE TOWNSHIP
OF

LEDUC

DISTRICT OF
THUNDER BAY

THUNDER BAY
MINING DIVISION

SCALE: 1-INCH 40 CHAINS

LEGEND

PATENTED LAND	P
CROWN LAND SALE	C.S
LEASES	L
LOCATED LAND	Loc.
LICENSE OF OCCUPATION	L.O
MINING RIGHTS ONLY	M.R.O.
SURFACE RIGHTS ONLY	S.R.O.
ROADS	
IMPROVED ROADS	
KING'S HIGHWAYS	
RAILWAYS	
POWER LINES	
MARSH OR MUSKEG	
MINES	
CANCELLED	C

NOTES

400' Surface Rights Reservation Around All Lakes And Rivers.

Parcels Indicated Thus:

- Patented Mining Rights & Surface Rights
- Surface Rights Only

PLAN NO. M.1794

ONTARIO
DEPARTMENT OF MINES
AND NORTHERN AFFAIRS

1794

Rickaby Twp. (M.1873)

Walters Twp. (M.1917)

Legault Twp. (M.1795)

Clist Lake Area (M.1833)

THE TOWNSHIP
OF

LEDUC

DISTRICT OF
THUNDER BAY

THUNDER BAY
MINING DIVISION

SCALE: 1-INCH 40 CHAINS

LEGEND

PATENTED LAND	Ⓟ
CROWN LAND SALE	C.S.
LEASES	Ⓛ
LOCATED LAND	Loc.
LICENSE OF OCCUPATION	L.O.
MINING RIGHTS ONLY	M.R.O.
SURFACE RIGHTS ONLY	S.R.O.
ROADS	
IMPROVED ROADS	
KING'S HIGHWAYS	
RAILWAYS	
POWER LINES	
MARSH OR MUSKEG	
MINES	
CANCELLED	C.

NOTES

400' Surface Rights Reservation Around All Lakes And Rivers.

Parcels Indicated Thus:

Patented Mining Rights & Surface Rights

Surface Rights Only

1973

NTP

PLAN NO. M.1794

ONTARIO
DEPARTMENT OF MINES
AND NORTHERN AFFAIRS

Rickaby Twp. G-161

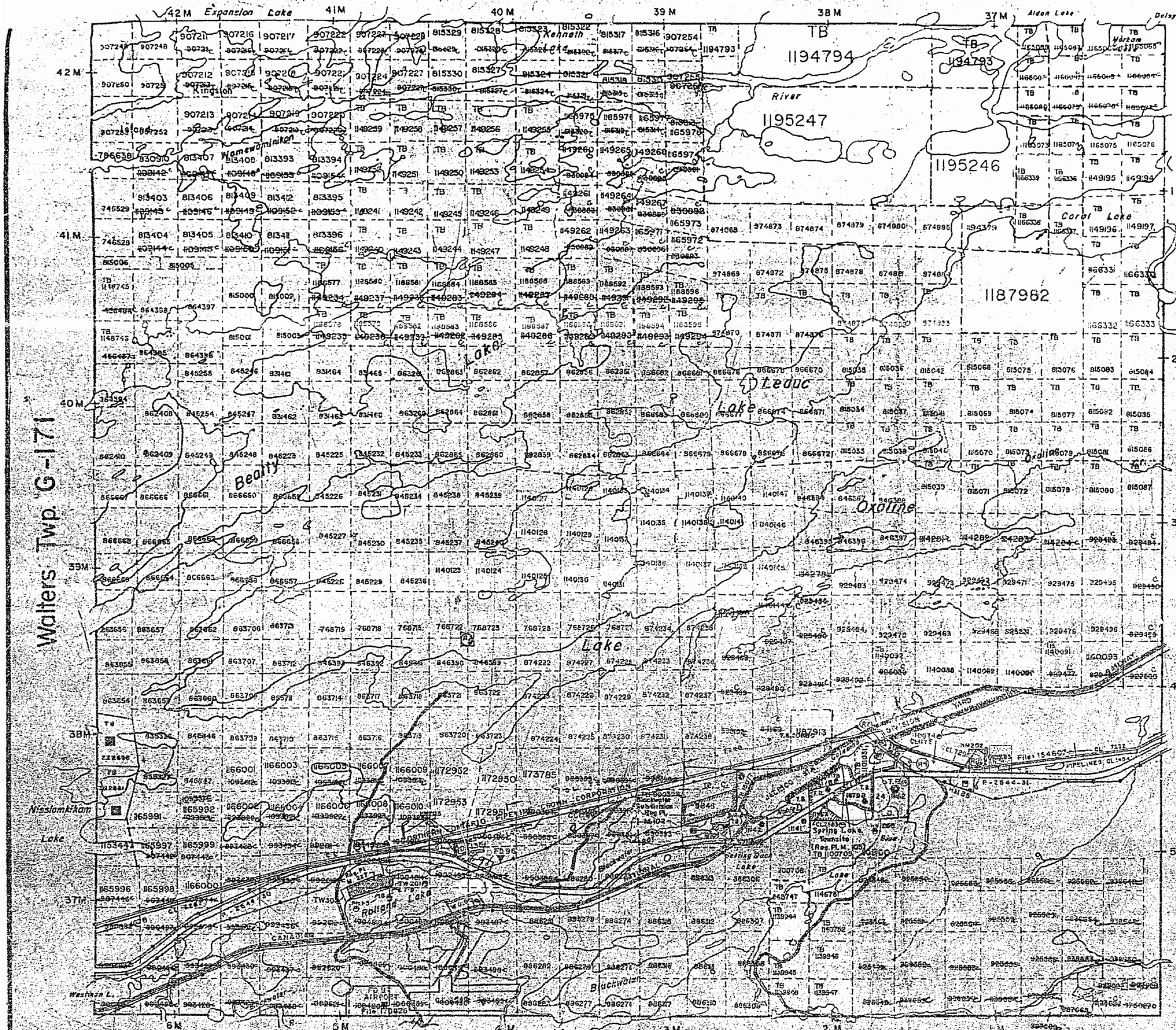

Walters Twp. G-171

Legault Twp. G-170

Clist Lake Area G-24

NOTES

AREAS WITHDRAWN FROM DISPOSITION

	DESRIPTION	ORDER NO	DATE	DISPOSTION	FILE
R1	SEC. 36/80	W.29/83	20/0/83	S.R.	188528
R2	SEC.36/80	WJ4/82	8/1/82	S.R.	188528
R3	SEC.36/80	W-TB-06/83		S.R.	

SRL Summer Resort Locations Not Open For Staking Sec. 31 (c).

R4 Parts 1,2 & 3, Plan 55M-476 Not Open To Staking, Sec. 30(b).

R5 Parts 4 & 5, Plan 55M-476 Not Open To Staking, Sec. 30(b).

R6 Coleman Dr., Plan 55M-476 Not Open To Staking, Sec's 30(b) & (d).

R7 Parcel 9301 TBF, Patented for S.R. only, M.R. available for staking.

S.R. SURFACE RIGHTS M.R MINING RIGHTS

LEGEND

- PATENT, SURFACE & MINING RIGHTS
- " SURFACE RIGHTS ONLY
- " MINING RIGHTS ONLY
- LEASE, SURFACE & MINING RIGHTS
- " SURFACE RIGHTS ONLY
- " MINING RIGHTS ONLY
- LICENCE OF OCCUPATION
- ROADS
- IMPROVED ROADS
- KING'S HIGHWAYS
- RAILWAYS
- POWER LINES
- MARSH OR MUSKEG
- MINES
- CANCELLED

LAND USE PERMITS FOR COMMERCIAL TOURISM, OUTPOST CAMPS C.

SCALE: 1 INCH = 40 CHAINS

FEET 0 1000 2000 4000 6000 8000

METRES: 0 250 1000 2000 (1 KM) (2 KM)

TOWNSHIP

LEDUC

M.N.R. ADMINISTRATIVE DISTRICT

NIPIGON

MINING DIVISION

THUNDER BAY

LAND TITLES / REGISTRY DIVISION

THUNDER BAY

THE SURFACE RIGHT... THE CENTER-LINE OF... RIGHT-OF-WAY ARE... PROSPECTING... DATED SEPT. 20, 199... ENERGY ACT APPLIE...

Ministry of Natural Resources — Land Management Branch — Ontario

Date: FEBRUARY 18th, 1991

Number: G-169

Rickaby Twp. G-161

Walters Twp. G-171

Legault Twp. G-170

Clist Lake Area G-24

NOTES

AREAS WITHDRAWN FROM DISPOSITION

	DESRIPTION	ORDER NO	DATE	DISPOSITION	FILE
(P1)	SEC. 36/80	W.29/83	20/0/83	S.R.	188528
(R2)	SEC.36/80	WJ4/82	8/11/82	S.R.	188528
(R3)	SEC.36/80	W-TB-06/89		S.R.	

(SRL) Summer Resort Locations Not Open For Staking Sec. 31 (c).

(R4) Parts 1,2 & 3, Plan 55M-476 Not Open To Staking, Sec. 30(b).

(R5) Parts 4 & 5, Plan 55M-476 Not Open To Staking, Sec. 30(b).

(R6) Coleman Dr., Plan 55M-476 Not Open To Staking, Sec's 30(b) & (d).

(R7) Parcel 9801 TBF, Patented for S.R. only, M.R. available for staking.

S.R. SURFACE RIGHTS M.R MINING RIGHTS

LEGEND

- PATENT, SURFACE & MINING RIGHTS
- " , SURFACE RIGHTS ONLY
- " , MINING RIGHTS ONLY
- LEASE, SURFACE & MINING RIGHTS
- " , SURFACE RIGHTS ONLY
- " , MINING RIGHTS ONLY
- LICENCE OF OCCUPATION
- ROADS
- IMPROVED ROADS
- KING'S HIGHWAYS
- RAILWAYS
- POWER LINES
- MARSH OR MUSKEG
- MINES
- CANCELLED
- LAND USE PERMITS FOR COMMERCIAL TOURISM OUTPOST CAMPS

SCALE: 1 INCH = 40 CHAINS

FEET 0 1000 2000 4000 6000 8000

METRES 0 200 1000 2000

(1 KM) (2 KM)

TOWNSHIP

LEDUC

M.N.R. ADMINISTRATIVE DISTRICT

NIPIGON

MINING DIVISION

THUNDER BAY

LAND TITLES / REGISTRY DIVISION

THUNDER BAY

THE SURFACE RIGHTS OF THE CENTER-LINE OF RIGHT OF WAY ... PROSPECTING ... DATED SEPT 20 19... ENERGY ACT ...

Ministry of Natural Resources — Land Management Branch

Ontario

Date FEBRUARY 18th, 1991

Number G-169

Rickaby Twp. G-161

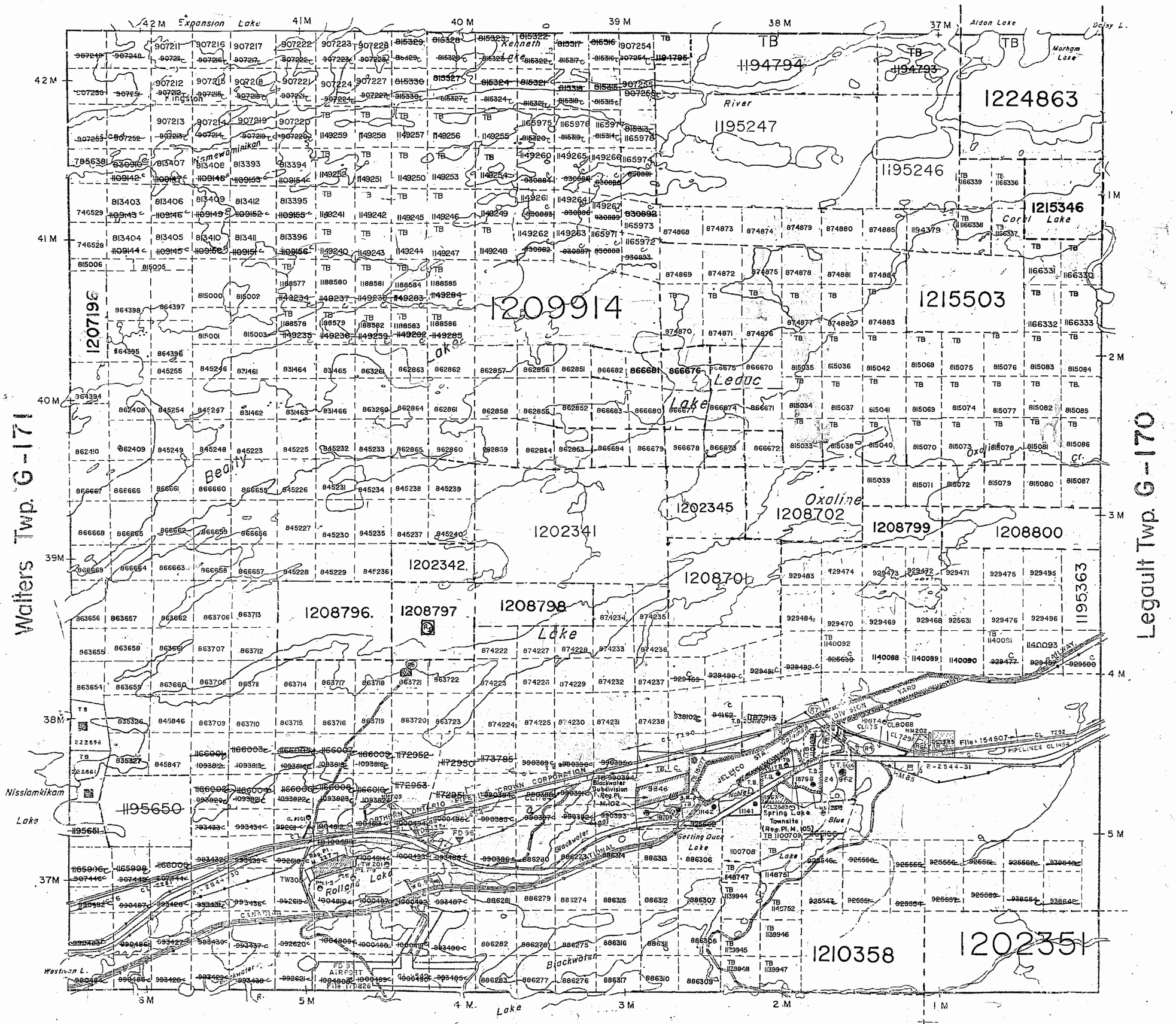

Clist Lake Area G-24

NOTES

AREAS WITHDRAWN FROM DISPOSITION

	DESRIPTION	ORDER NO	DATE	DISPOSITION	FILE
R1	SEC. 36/80	W.29/83	20/10/83	S.R.	188528
R2	SEC.36/80	WJ4/82	8/11/82	S.R.	188528
R3	SEC.36/80	W-TB-06/89		S.R.	

SRL Summer Resort Locations Not Open For Staking Sec. 31 (c).

R4 Parts 1,2 & 3, Plan 55M-476 Not Open To Staking, Sec. 30(b).

R5 Parts 4 & 5, Plan 55M-476 Not Open To Staking, Sec. 30(b).

R6 Coleman Dr., Plan 55M-476 Not Open To Staking, Sec's 30(b) & (d).

R7 Parcel 9801 TBF, Patented for S.R. only, M.R. available for staking.

S.R. SURFACE RIGHTS M.R MINING RIGHTS

R8 Land use permit Sea plane base - surface Rights -

LEGEND

- PATENT, SURFACE & MINING RIGHTS
- " , SURFACE RIGHTS ONLY
- " , MINING RIGHTS ONLY
- LEASE, SURFACE & MINING RIGHTS
- " , SURFACE RIGHTS ONLY
- " , MINING RIGHTS ONLY
- LICENCE OF OCCUPATION
- ROADS
- IMPROVED ROADS
- KING'S HIGHWAYS
- RAILWAYS
- POWER LINES
- MARSH OR MUSKEG
- MINES
- CANCELLED C.

LAND USE PERMITS FOR COMMERCIAL TOURISM, OUTPOST CAMPS

TOWNSHIP

LEDUC

M.N.R. ADMINISTRATIVE DISTRICT

NIPIGON

MINING DIVISION

THUNDER BAY

LAND TITLES / REGISTRY DIVISION

THUNDER BAY

THE SURFACE RIGHTS ... THE CENTER-LINE ... RIGHT-OF-WAY ... PROSPECTING ... DATED SEPT. 20 ... ENERGY ACT ...

Ministry of Natural Resources — Land Management Branch

Ontario

Date FEBRUARY 18th, 1991

Out of Service Jul. 17/97. LM

Number G-169

Rickaby Twp. G-161

Walters Twp. G-171

Legault Twp. G-170

Clist Lake Area G-24

AREAS WITHDRAWN FROM DISPOSITION

M.R.O. – MINING RIGHTS ONLY
S.R.O. – SURFACE RIGHTS ONLY
M.+ S. – MINING AND SURFACE RIGHTS

Description	Order No.	Date	Disposition	File
R3	W-TB-06/89	89/01/16	S.R.O.	
R1	W.29/83	20/10/83	S.R.	188528
R2	W.14/82	08/11/82	S.R.	188528

R4 PARTS 1,2 & 3, PLAN 55M-476 NOT OPEN TO STAKING, SEC. 30(b)
R5 PARTS 4 & 5, PLAN 55M-476 NOT OPEN TO STAKING, SEC. 30(b)
R6 COLEMAN Dr. PLAN 55M-476 NOT OPEN TO STAKING, SEC'S 30(b) & (d).
R7 PARCEL 9801 TBF, Patented for S.R. only, M.R. available for staking.
R8 LAND USE PERMIT SEAPLANE BASE - SURFACE RIGHTS.

NOTICE:
The information that appears on this map has been compiled from various sources and accuracy is not guaranteed. Those wishing to stake MINING CLAIMS should consult with the MINING RECORDER, Ministry of Northern Development and Mines, for additional information on the status of the lands shown hereon.

SRL Summer Resort Locations Not Open For Staking SEC. 31 (c).

LEGEND

PATENT, SURFACE & MINING RIGHTS
" , SURFACE RIGHTS ONLY
" , MINING RIGHTS ONLY
LEASE, SURFACE & MINING RIGHTS
" , SURFACE RIGHTS ONLY
" , MINING RIGHTS ONLY
LICENCE OF OCCUPATION
ROADS
IMPROVED ROADS
KING'S HIGHWAYS
RAILWAYS
POWER LINES
MARSH OR MUSKEG
MINES
CANCELLED C.
LAND USE PERMITS FOR COMMERCIAL TOURISM, OUTPOST CAMPS

THE SURFACE RIGHTS LYING WITHIN 40.25 m. OF THE CENTER-LINE OF THE TRANS-CANADA PIPELINE RIGHT-OF-WAY ARE WITHDRAWN FROM STAKING OUT, PROSPECTING, SALE OR LEASE BY ORDER W-01/91 ONT DATED SEPT. 20/91 SECTION 112 OF THE NATIONAL ENERGY ACT APPLIES TO THIS AREA.

SCALE: 1 INCH = 40 CHAINS

FEET 0 1000 2000 4000 6000 8000
METRES 0 200 1000 (1 KM) 2000 (2 KM)

TOWNSHIP

LEDUC

M.N.R. ADMINISTRATIVE DISTRICT
NIPIGON

MINING DIVISION
THUNDER BAY

LAND TITLES / REGISTRY DIVISION
THUNDER BAY

Ontario Ministry of Natural Resources — Land Management Branch

Date FEBRUARY 18th, 1981

Number **G-169**

In Service Jul. 17/97 (LM)

Rickaby Twp. G-161

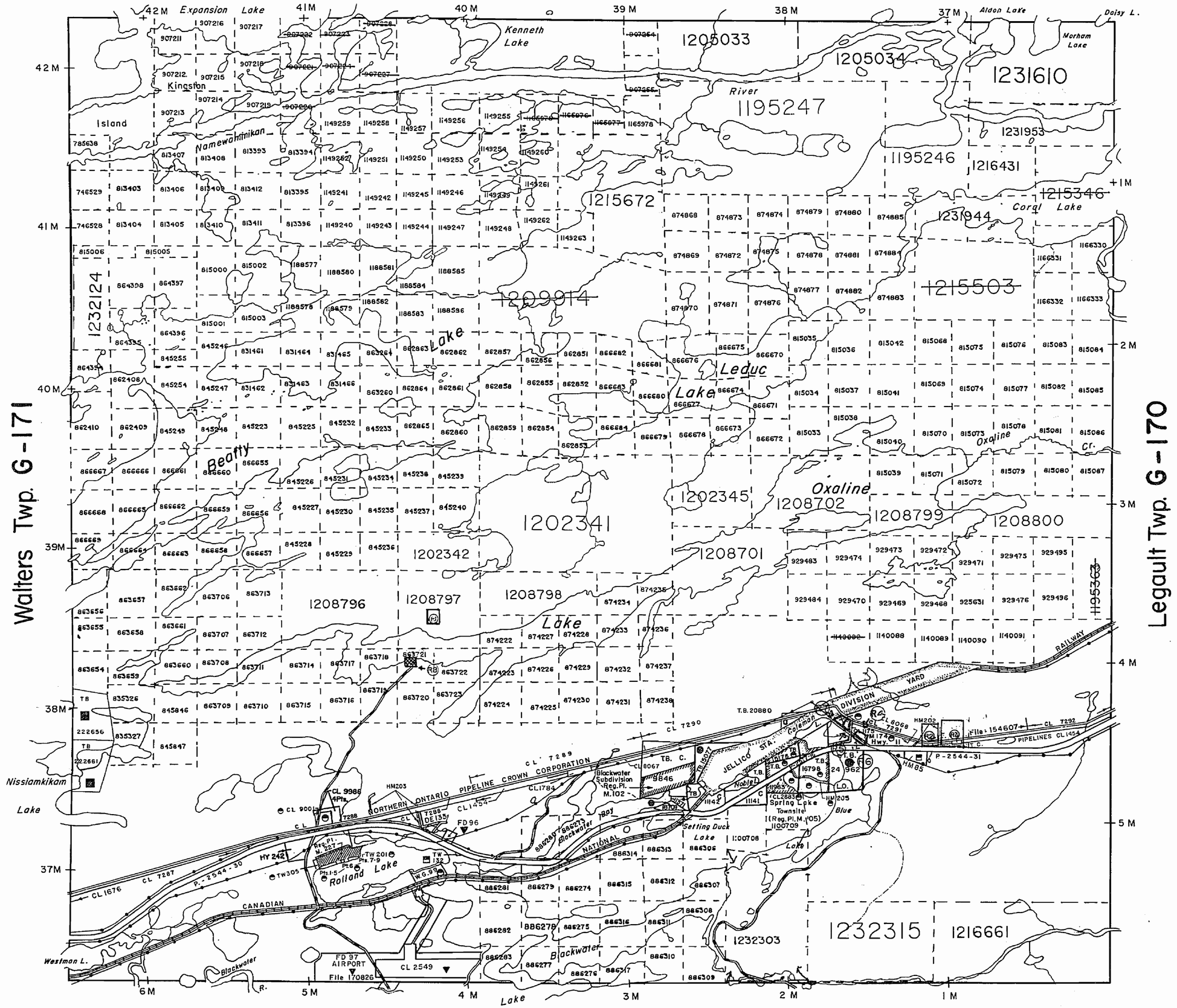

Clist Lake Area G-24

AREAS WITHDRAWN FROM DISPOSITION

M.R.O. – MINING RIGHTS ONLY

S.R.O. – SURFACE RIGHTS ONLY

M.+S. – MINING AND SURFACE RIGHTS

Description	Order No.	Date	Disposition	File
R3	W-TB-06/89	89/01/16	S.R.O.	
R1	W.29/83	20/10/83	S.R.	188528
R2	W.14/82	08/11/82	S.R.	188528
R4	PARTS 1,2 & 3 PLAN 55M-476 NOT OPEN TO STAKING, SEC. 30(b)			
R5	PARTS 4 & 5 PLAN 55M-476 NOT OPEN TO STAKING, SEC. 30(b)			
R6	COLEMAN Dr. PLAN 55M-476 NOT OPEN TO STAKING, SEC'S 30(b) & (d).			
R7	PARCEL 9801 TBF, Patented for S.R. only, M.R. available for staking.			
R8	LAND USE PERMIT SEAPLANE BASE - SURFACE RIGHTS.			

NOTICE:
The information that appears on this map has been compiled from various sources and accuracy is not guaranteed. Those wishing to stake MINING CLAIMS should consult with the MINING RECORDER, Ministry of Northern Development and Mines, for additional information on the status of the lands shown hereon.

(SRL) Summer Resort Locations Not Open For Staking SEC. 31 (c).

LEGEND

PATENT, SURFACE & MINING RIGHTS

" , SURFACE RIGHTS ONLY

" , MINING RIGHTS ONLY

LEASE, SURFACE & MINING RIGHTS

" , SURFACE RIGHTS ONLY

" , MINING RIGHTS ONLY

LICENCE OF OCCUPATION

ROADS

IMPROVED ROADS

KING'S HIGHWAYS

RAILWAYS

POWER LINES

MARSH OR MUSKEG

MINES

CANCELLED C.

LAND USE PERMITS FOR COMMERCIAL TOURISM, OUTPOST CAMPS

THE SURFACE RIGHTS LYING WITHIN 40.25 m. OF THE CENTER-LINE OF THE TRANS-CANADA PIPELINE RIGHT-OF-WAY ARE WITHDRAWN FROM STAKING OUT, PROSPECTING, SALE OR LEASE BY ORDER W-01/91 ONT DATED SEPT. 20/91 SECTION #2 OF THE NATIONAL ENERGY ACT APPLIES TO THIS AREA.

SCALE: 1 INCH = 40 CHAINS

FEET 0 1000 2000 4000 6000 8000

METRES 0 200 1000 2000 (1 KM) (2 KM)

TOWNSHIP

LEDUC

M.N.R. ADMINISTRATIVE DISTRICT

NIPIGON

MINING DIVISION

THUNDER BAY

LAND TITLES / REGISTRY DIVISION

THUNDER BAY

Ontario Ministry of Natural Resources — Land Management Branch

Date FEBRUARY 18th, 1981

Number **G-169**

In Service Jul. 17/97 (LM)

Rickaby Twp. G-161



Clist Lake Area G-24

NOTES

AREAS WITHDRAWN FROM DISPOSITION

	DESCRIPTION	ORDER NO	DATE	DISPOSITION	FILE
(R1)	SEC. 36/80	W.29/83	20/10/83	S.R.	838529
(R2)	SEC.36/80	WJ4/82	8/11/82	S.R.	838528
(R3)	SEC.36/80	W-78-06/83		S.R.	

(SRL) Summer Resort Locations Not Open For Staking Sec. 31 (c).

S.R. SURFACE RIGHTS M.R MINING RIGHTS

LEGEND

- PATENT, SURFACE & MINING RIGHTS
- " , SURFACE RIGHTS ONLY
- " , MINING RIGHTS ONLY
- LEASE, SURFACE & MINING RIGHTS
- " , SURFACE RIGHTS ONLY
- " , MINING RIGHTS ONLY
- LICENCE OF OCCUPATION
- ROADS
- IMPROVED ROADS
- KING'S HIGHWAYS
- RAILWAYS
- POWER LINES
- MARSH OR MUSKEG
- MINES
- CANCELLED

SCALE: 1 INCH = 40 CHAINS

FEET 0 1000 2000 4000 6000 8000

METRES 0 200 1000 (1 KM) 2000 (2 KM)

TOWNSHIP

LEDUC

M.N.R. ADMINISTRATIVE DISTRICT

NIPIGON

MINING DIVISION

THUNDER BAY

LAND TITLES / REGISTRY DIVISION

THUNDER BAY

Ministry of Natural Resources — Land Management Branch

Ontario

Date FEBRUARY 18th, 1981

Number **G-169**

NOTES

SAND AND GRAVEL

(Q1) M.T.C PIT No. 2C-18

(Q2) GRAVEL FILE 163005 VOL 3

(Q4) M.T.C. GRAVEL FILE 122685

(Q3) M.T.C GRAVEL PIT No. 2C-19

(R1) Section 36 Sur. & Mining Rights withdrawn W2/81. Aug4/81.

Rickaby Twp. G-161

Walters Twp. G-171

Legault Twp. G-170

Clist Lake Area G-24

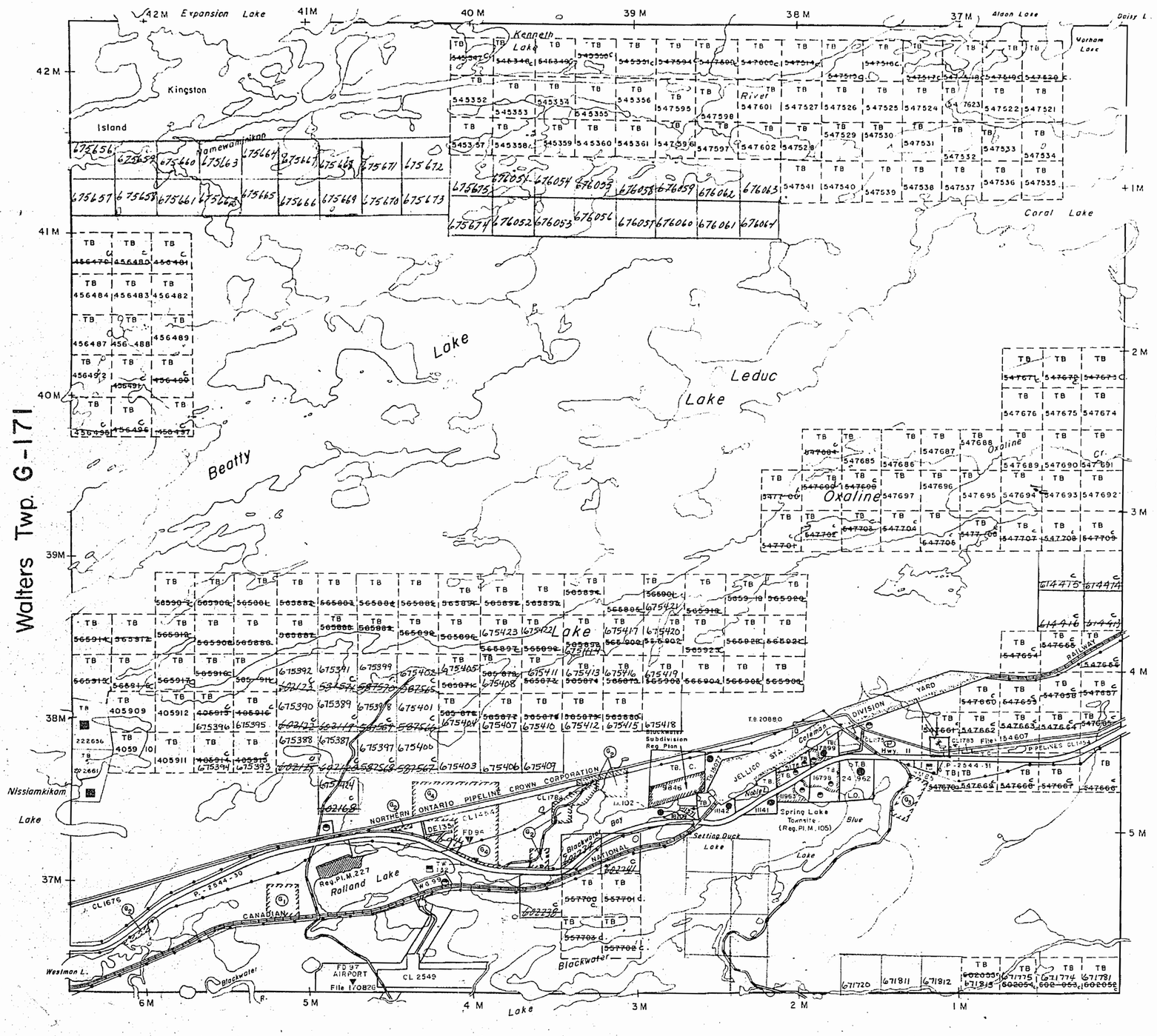

THUNDER BAY MINING DIVISION
RECEIVED
MAY 12 1983
AM 7 8 9 10 11 12 1 2 3 4 5 PM

LEGEND

- PATENT, SURFACE & MINING RIGHTS
- , SURFACE RIGHTS ONLY
- MINING RIGHTS ONLY
- LEASE, SURFACE & MINING RIGHTS
- " SURFACE RIGHTS ONLY
- " , MINING RIGHTS ONLY
- LICENCE OF OCCUPATION
- ROADS
- IMPROVED ROADS
- KING'S HIGHWAYS
- RAILWAYS
- POWER LINES
- MARSH OR MUSKEG
- MINES
- CANCELLED C
- * S.R.O. WITHDRAWN - see Armstrong Landrolls

SCALE: 1 INCH = 40 CHAINS

FEET 0 1000 2000 4000 6000 8000

METRES 0 200 1000 2000 (1 KM) (2 KM)

TOWNSHIP

LEDUC

M.N.R. ADMINISTRATIVE DISTRICT

NIPIGON

MINING DIVISION

THUNDER BAY

LAND TITLES / REGISTRY DIVISION

THUNDER BAY

Ministry of Natural Resources — Land Management Branch

Ontario

MAY 5/81

Date FEBRUARY 18th, 1981

Number **G-169**



NOTES

AREAS WITHDRAWN FROM DISPOSITION

	DESCRIPTION		DATE	DISPOSITION	
	SEC. 36/80	W 23/83	20/10/83	S.R.	188529
	SEC. 36/80	W 14/82	8/11/82	S.R.	88529
	SEC. 36/80	W-TB-06/80		S.R.	

S.R. SURFACE RIGHTS M.R. MINING RIGHTS

LEGEND

- PATENT, SURFACE & MINING RIGHTS
- " , SURFACE RIGHTS ONLY
- " , MINING RIGHTS ONLY
- LEASE, SURFACE & MINING RIGHTS
- " , SURFACE RIGHTS ONLY
- " , MINING RIGHTS ONLY
- LICENCE OF OCCUPATION
- ROADS
- IMPROVED ROADS
- KING'S HIGHWAYS
- RAILWAYS
- POWER LINES
- MARSH OR MUSKEG
- MINES
- CANCELLED

SCALE: 1 INCH = 40 CHAINS

FEET 0 1000 2000 4000 6000 8000

METRES 0 200 1000 (1 KM) 2000 (2 KM)

TOWNSHIP

LEDUC

M.N.R. ADMINISTRATIVE DISTRICT

NIPIGON

MINING DIVISION

THUNDER BAY

LAND TITLES / REGISTRY DIVISION

THUNDER BAY

Ontario Ministry of Natural Resources — Land Management Branch

Date FEBRUARY 18th, 1981

Number G-169

Rickaby Twp. G-161



Clist Lake Area G.-24

NOTES

AREAS WITHDRAWN FROM DISPOSITION

	DESCRIPTION	ORDER NO	DATE	DISPOSITION	FILE
R1	SEC. 36/80	W.29/83	20/0/83	S.R.	186528
R2	SEC.36/80	W.4/82	8/1/82	S.R.	186528
R3	SEC.36/80	W-TB-06/89		S.R.	

SRL Summer Resort Locations Not Open For Staking Sec. 31 (c).

S.R. SURFACE RIGHTS M.R. MINING RIGHTS

LEGEND

- PATENT, SURFACE & MINING RIGHTS
- SURFACE RIGHTS ONLY
- MINING RIGHTS ONLY
- LEASE, SURFACE & MINING RIGHTS
- SURFACE RIGHTS ONLY
- MINING RIGHTS ONLY
- LICENCE OF OCCUPATION
- ROADS
- IMPROVED ROADS
- KING'S HIGHWAYS
- RAILWAYS
- POWER LINES
- MARSH OR MUSKEG
- MINES
- CANCELLED

SCALE: 1 INCH = 40 CHAINS

FEET 0 1000 2000 4000 6000 8000

METRES 0 500 1000 (1 KM) 2000 (2 KM)

TOWNSHIP

LEDUC

M.N.R. ADMINISTRATIVE DISTRICT

NIPIGON

MINING DIVISION

THUNDER BAY

LAND TITLES / REGISTRY DIVISION

THUNDER BAY

Ontario Ministry of Natural Resources — Land Management Branch

Date FEBRUARY 16th, 1981

Number **G-169**

RECEIVED
THUNDER BAY
MINING DIVISION
90 MAR 20 AM 8 51

Rickaby Twp. G-161


Expansion Lake
Kenneth River
Walters Twp. G-171
Legault Twp. G-170
Lake
Leduc
Oxoline
Clist Lake
Setting Duck Lake
Blackwater
Blue
Lake
Lake
Lake

Rickaby Twp. G-161



Clist Lake Area G-24

NOTES

AREAS WITHDRAWN FROM DISPOSITION

	DESCRIPTION	ORDER NO	DATE	DISPOSITION	REPT
(P1)	SEC. 36/80	W.29/83	20/10/83	S.R.	188528
(P2)	SEC.36/80	WJ4/82	8/11/82	S.R.	188528
(43)	SEC.36/80	W-78-06/83		S.R.	

(SRL) Summer Resort Locations Not Open For Staking Sec. 31 (c).

(R4) Parts 12 & 13 on Plan 55M-476 Not Open To Staking, Sec. 35 (b).

(R5) Parts 4 & 5 Plan 55M-476 Not Open To Staking, Sec. 35 (b).

(R6) Coleman Dr., Plan 55M-476 Not Open To Staking, Sec's 35(b) & 36.

(R7) Parcel 9801 TBF, Patented for S.R. only, M.R. available for staking

S.R. SURFACE RIGHTS M.R. MINING RIGHTS

LEGEND

- PATENT, SURFACE & MINING RIGHTS
- " , SURFACE RIGHTS ONLY
- " , MINING RIGHTS ONLY
- LEASE, SURFACE & MINING RIGHTS
- " , SURFACE RIGHTS ONLY
- " , MINING RIGHTS ONLY
- LICENCE OF OCCUPATION
- ROADS
- IMPROVED ROADS
- KING'S HIGHWAYS
- RAILWAYS
- POWER LINES
- MARSH OR MUSKEG
- MINES
- CANCELLED

LAND USE PERMITS FOR COMMERCIAL TOURISM, OUTPOST CAMPS

SCALE: 1 INCH = 40 CHAINS

FEET 0 1000 2000 4000 6000 8000

METRES 0 200 1000 2000 (1 KM) (2 KM)

TOWNSHIP

LEDUC

M.N.R. ADMINISTRATIVE DISTRICT

NIPIGON

MINING DIVISION

THUNDER BAY

LAND TITLES / REGISTRY DIVISION

THUNDER BAY

Ontario Ministry of Natural Resources — Land Management Branch

Date FEBRUARY 18th, 1981

Number G-169

Rickaby Twp. G-161

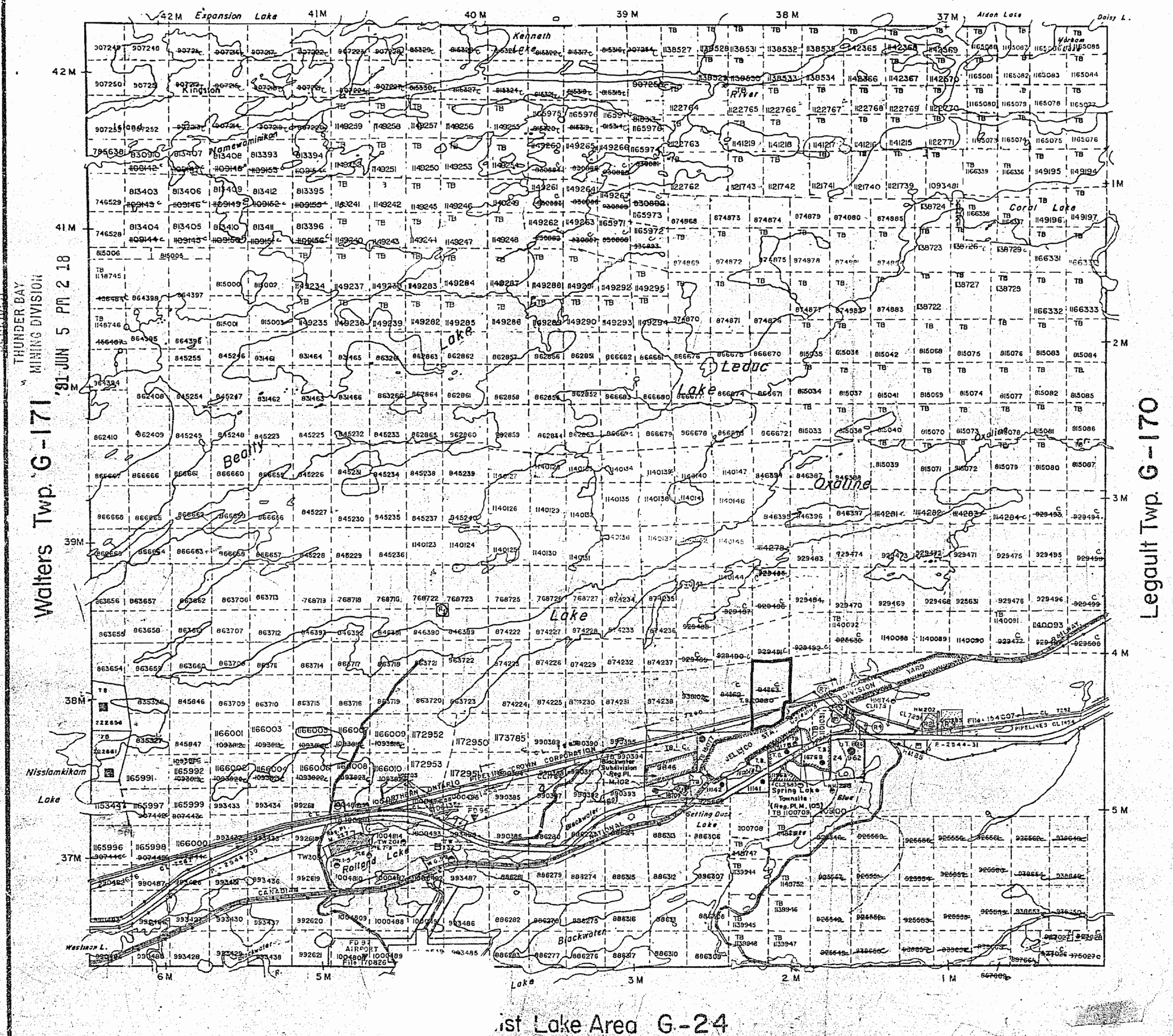

RECEIVED
THUNDER BAY
MINING DIVISION
'91 JUN 5 PM 2 18

...ist Lake Area G-24

NOTES

AREAS WITHDRAWN FROM DISPOSITION

	DESRIPTION	ORDER NO	DATE	DISPOSTION	FILE
R1	SEC. 36/80	W.29/83	20/10/83	S.R.	188528
R2	SEC.36/80	W.14/82	8/7/82	S.R.	188528
R3	SEC.36/80	W-TB-06/89		S.R.	

(SRL) Summer Resort Locations Not Open For Staking Sec. 31 (c).

(R4) Parts 1,2 & 3, Plan 55M-476 Not Open To Staking, Sec. 30(b).

(R5) Parts 4 & 5, Plan 55M-476 Not Open To Staking, Sec. 30(b).

(R6) Coleman Dr., Plan 55M-476 Not Open To Staking, Sec's 30(b) & (d).

(R7) Parcel 9801 TBF, Patented for S.R. only, M.R. available for staking.

S.R. SURFACE RIGHTS M.R MINING RIGHTS

LEGEND

PATENT, SURFACE & MINING RIGHTS
" , SURFACE RIGHTS ONLY
" , MINING RIGHTS ONLY
LEASE, SURFACE & MINING RIGHTS
" , SURFACE RIGHTS ONLY
" , MINING RIGHTS ONLY
LICENCE OF OCCUPATION

ROADS
IMPROVED ROADS
KING'S HIGHWAYS
RAILWAYS
POWER LINES
MARSH OR MUSKEG
MINES
CANCELLED

SCALE: 1 INCH = 40 CHAINS

FEET 0 1000 2000 4000 6000 8000

METRES 0 200 1000 (1 KM) 2000 (2 KM)

TOWNSHIP

LEDUC

M.N.R. ADMINISTRATIVE DISTRICT

NIPIGON

MINING DIVISION

THUNDER BAY

LAND TITLES / REGISTRY DIVISION

THUNDER BAY

Ministry of Natural Resources
Land Management Branch
Ontario

Date FEBRUARY 18th, 1991

Number G-169

Rickaby Twp. G-161

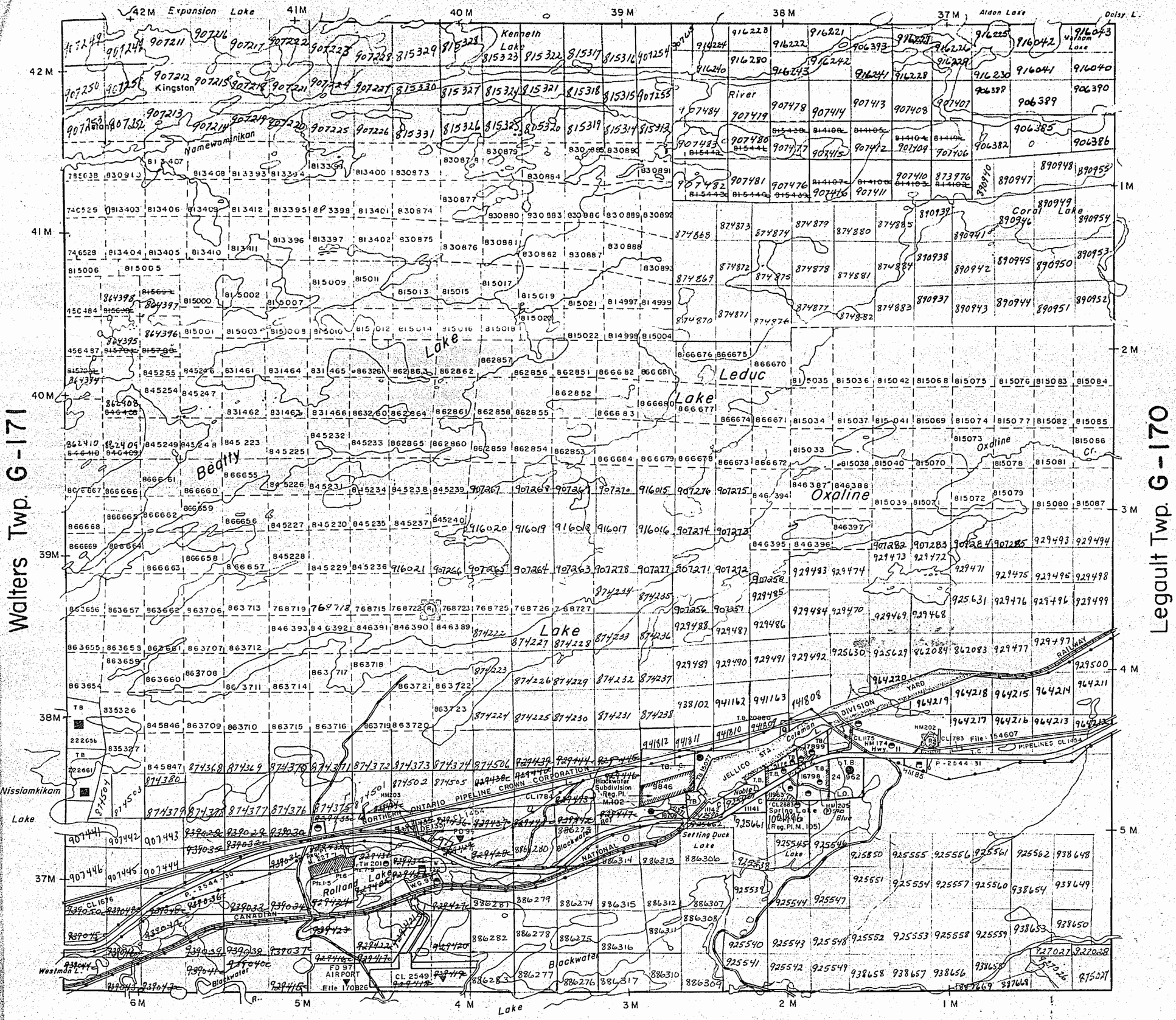

Clist Lake Area G-24

NOTES

400' SURFACE RIGHTS RESERVATION ALONG THE SHORE OF ALL LAKES AND RIVERS.

AREAS WITHDRAWN FROM DISPOSITION

S.R. - SURFACE RIGHTS M.R. - MINING RIGHTS

	DESCRIPTION	ORDER NO	DATE	DISPOSITION	FILE
(R1)	SEC. 36/60	W.29/83	20/10/83	S.R	188529
(R2)	SEC. 36/60	W.14/82		S.R	185528

LEGEND

- PATENT, SURFACE & MINING RIGHTS
- " , SURFACE RIGHTS ONLY
- " , MINING RIGHTS ONLY
- LEASE, SURFACE & MINING RIGHTS
- " , SURFACE RIGHTS ONLY
- " , MINING RIGHTS ONLY
- LICENCE OF OCCUPATION
- ROADS
- IMPROVED ROADS
- KING'S HIGHWAYS
- RAILWAYS
- POWER LINES
- MARSH OR MUSKEG
- MINES
- CANCELLED

SCALE: 1 INCH = 40 CHAINS

FEET 0 1000 2000 4000 6000 8000

METRES 0 200 1000 (1 KM) 2000 (2 KM)

TOWNSHIP

LEDUC

M.N.R. ADMINISTRATIVE DISTRICT

NIPIGON

MINING DIVISION (GERALDTON)

THUNDER BAY

LAND TITLES / REGISTRY DIVISION

THUNDER BAY

Ontario Ministry of Natural Resources — Land Management Branch

Date FEBRUARY 18th, 1981

Number **G-169**

Rickaby Twp. G-161



NOTES

AREAS WITHDRAWN FROM DISPOSITION

	DESCRIPTION	ORDER NO.	DATE	DISPOSITION	F.I.D.
(P1)	SEC. 36/80	W-29/83	20/01/83	S.R.	984528
(P2)	SEC. 36/80	W-14/82	88 JUN 12 AM 8 50	S.R.	984528
(P3)	SEC. 36/80	W-TB-06/89			

RECEIVED
THUNDER BAY
MINING DIVISION

S.R. SURFACE RIGHTS M.R. MINING RIGHTS

LEGEND

- PATENT, SURFACE & MINING RIGHTS
- " , SURFACE RIGHTS ONLY
- " , MINING RIGHTS ONLY
- LEASE, SURFACE & MINING RIGHTS
- " , SURFACE RIGHTS ONLY
- " , MINING RIGHTS ONLY
- LICENCE OF OCCUPATION
- ROADS
- IMPROVED ROADS
- KING'S HIGHWAYS
- RAILWAYS
- POWER LINES
- MARSH OR MUSKEG
- MINES
- CANCELLED

SCALE: 1 INCH = 40 CHAINS

FEET 0 1000 2000 4000 6000 8000

METRES 0 200 1000 (1 KM) 2000 (2 KM)

TOWNSHIP

LEDUC

M.N.R. ADMINISTRATIVE DISTRICT

NIPIGON

MINING DIVISION

THUNDER BAY

LAND TITLES / REGISTRY DIVISION

THUNDER BAY

Ontario Ministry of Natural Resources — Land Management Branch

Date FEBRUARY 18th, 1981

Number **G-169**

Rickaby Twp. G-161

NOTES

SAND AND GRAVEL

(S1) M.T.C. PIT No 2C-18

(S2) GRAVEL FILE 163005 VOL 3

(S4) M.T.C. GRAVEL FILE 122685

(S3) M.T.C. GRAVEL PIT No. 2C-19

(R1) Section 36 Sur. & Mining Rights withdrawn W2/81. Ag4/81.

(R2) WNCR 29/83 S.R.O. WITHDRAWN

Apr 9/84

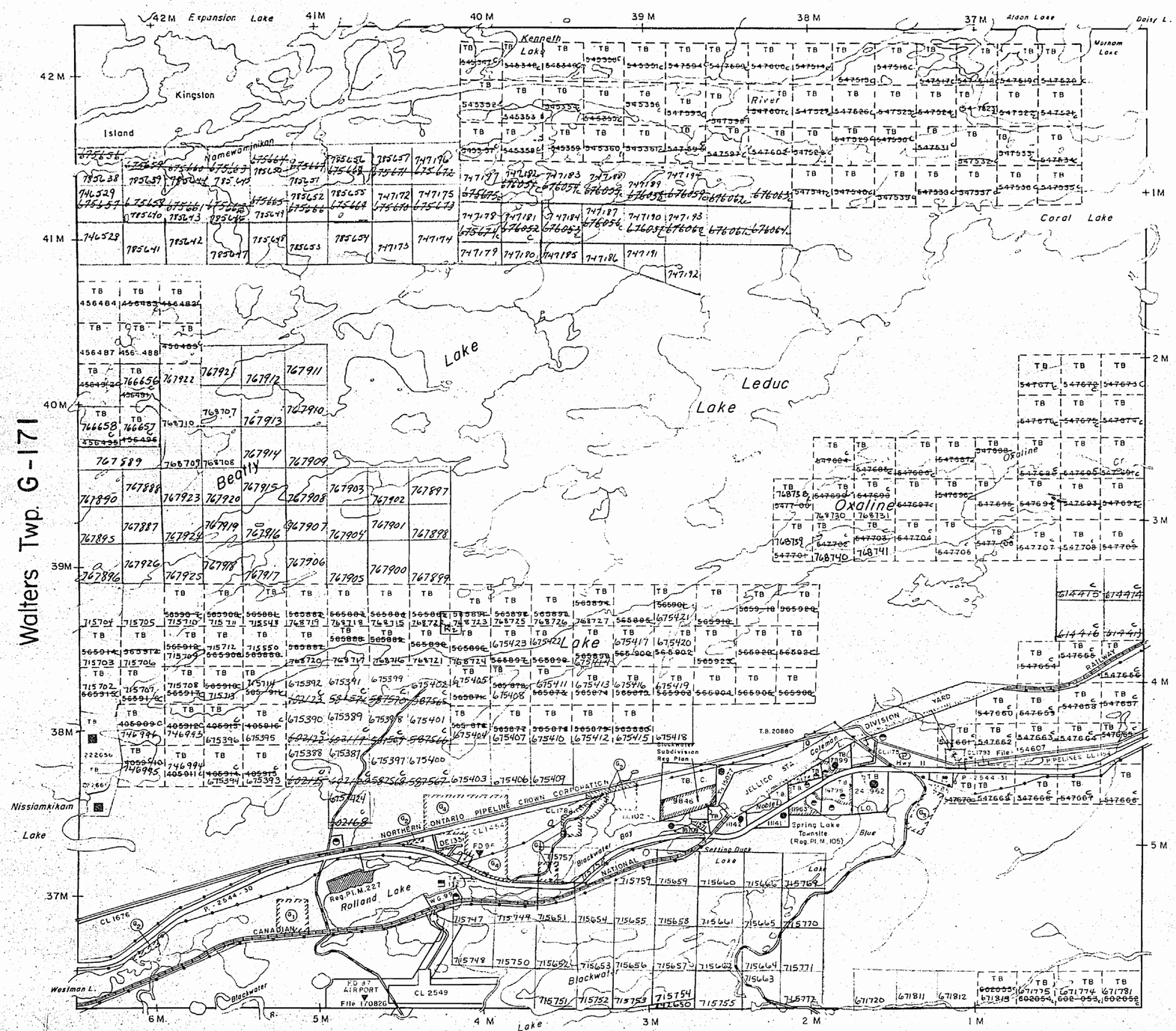

Clist Lake Area G-24

LEGEND

PATENT, SURFACE & MINING RIGHTS
" , SURFACE RIGHTS ONLY
" , MINING RIGHTS ONLY
LEASE, SURFACE & MINING RIGHTS
" SURFACE RIGHTS ONLY
" , MINING RIGHTS ONLY
LICENCE OF OCCUPATION
ROADS
IMPROVED ROADS
KING'S HIGHWAYS
RAILWAYS
POWER LINES
MARSH OR MUSKEG
MINES
CANCELLED
* S.R.O. WITHDRAWN - See Armstrong Landsale

SCALE: 1 INCH = 40 CHAINS

FEET 0 1000 2000 4000 6000 8000
METRES 0 200 1000 2000
(1 KM) (2 KM)

TOWNSHIP

LEDUC

M.N.R. ADMINISTRATIVE DISTRICT
NIPIGON

MINING DIVISION
THUNDER BAY

LAND TITLES / REGISTRY DIVISION
THUNDER BAY

Ministry of Natural Resources — Land Management Branch
Ontario

Date FEBRUARY 18th, 1981

MAY 5/81

Number G-169

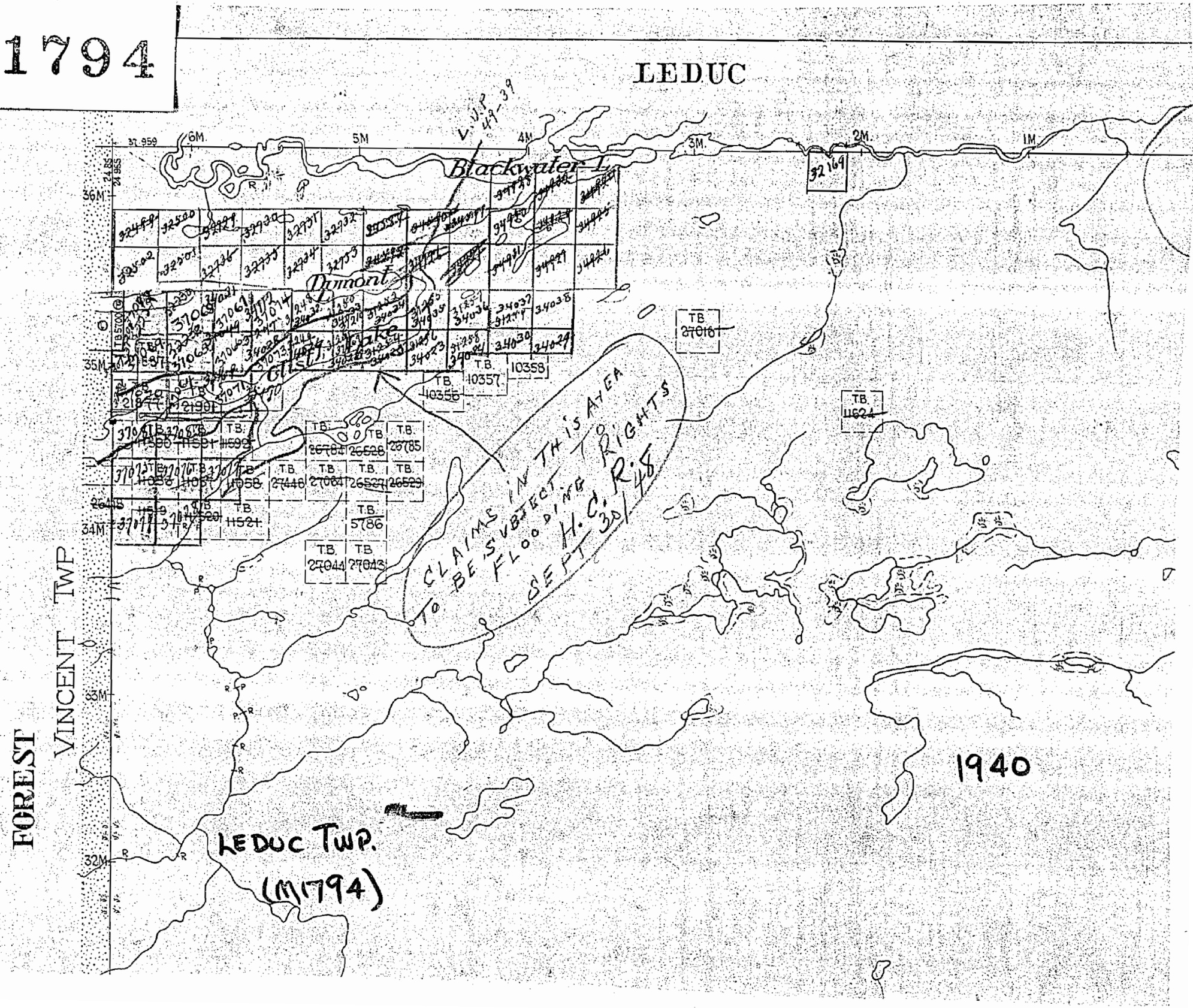
1794
LEDUC
FOREST
VINCENT TWP
Blackwater L.
Dumont L.
Gist Lake
L.U.P. 49-39
6M.
5M
4M
3M.
2M.
1M
36M
35M
34M
33M
32M
T.B. 27016
T.B. 11624
T.B. 10358
T.B. 10357
T.B. 10356
T.B. 11592
T.B. 26784
T.B. 26528
T.B. 26785
T.B. 27446
T.B. 27084
T.B. 26527
T.B. 26529
T.B. 11521
T.B. 5786
T.B. 27044
T.B. 27043
CLAIMS IN THIS AREA TO BE SUBJECT TO FLOODING RIGHTS
H.C.R. SEPT 30/48
1940
LEDUC TWP.
(M1794)

1794

LEDUC

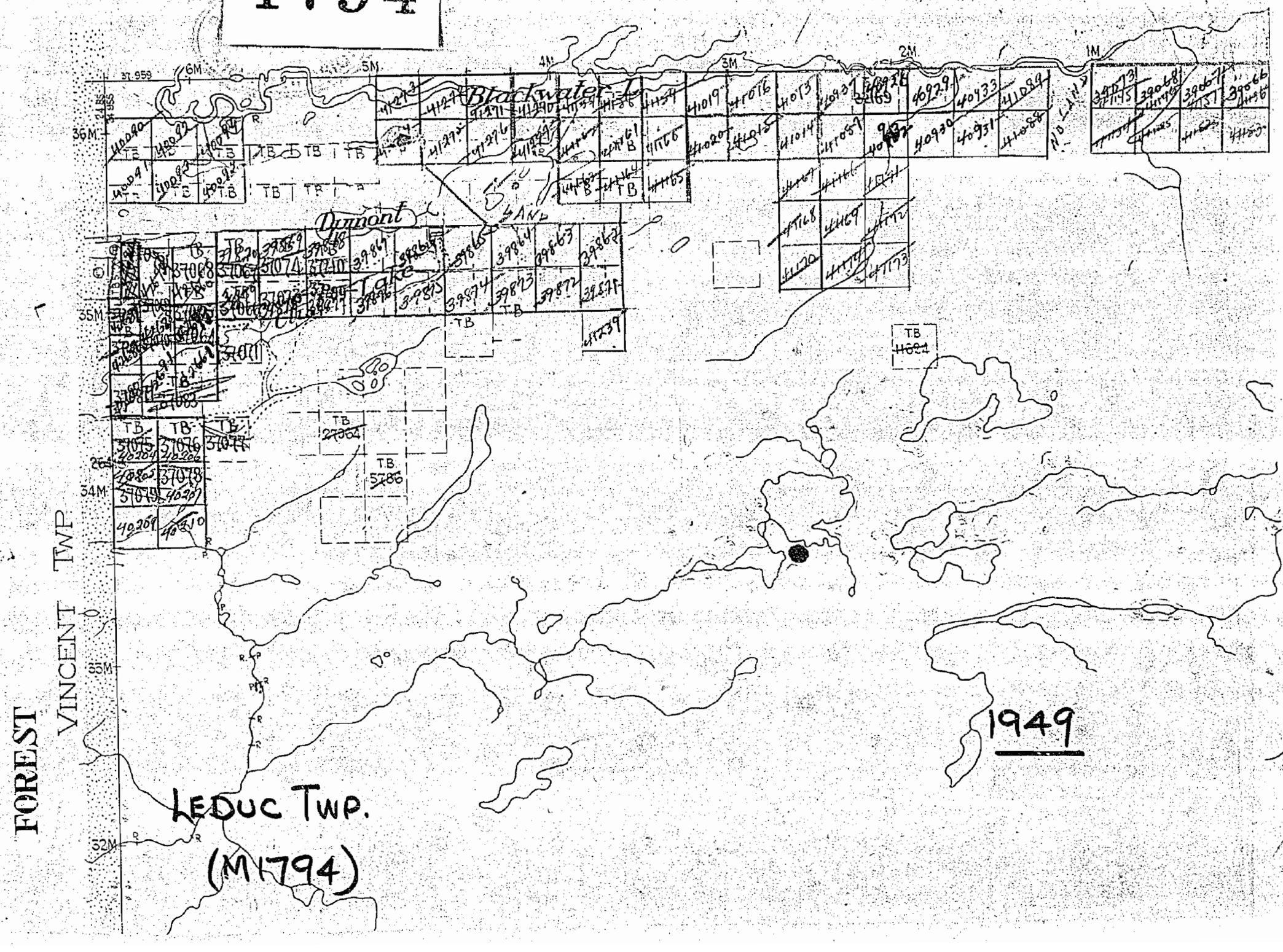
Blackwater-1
Dumont
Lake
6M
5M
4M
3M
2M
1M
36M
35M
34M
33M
32M
FOREST
VINCENT TWP
1949
LEDUC TWP.
(M1794)

1794

PLAN OF
LEDUC T'WP.
PORT ARTHUR MINING DIVISION.
DISTRICT OF THUNDER BAY.

— Scale. 40 chains to an inch. —

RICKABY T'WP.

WALTERS T'WP.

LEGAULT T'WP.

Provincial Forest

Expansion Lake

Kingston Island.

Namewaminikan River.

Aldon

Laisy L.

Morham L.

Coral Lake

Beatty Lake.

Blackwater Lake

Road

Reserved for Dirt Gravel Pit

1950

169

NAMEWAMINIKAN RIVER AREA.

NOTES.

Railways shown
Paved Highways
Gravel
Other Roads
Trails & Paths
Non-perennial streams
Surface reservations 200' wide by Dept of L & F shown thus.

Highway Route No. 2
Telephone & Telegraph Lines
Electric Power Lines
Bridges
Buildings
Swamps

FEB 26 1950

1794

FEDAC TB 169

PLAN OF LEDUC T'WP.

PORT ARTHUR MINING DIVISION.

DISTRICT OF THUNDER BAY.

Scale. 40 chains to an inch.

RICKABY T'WP.

Ast North.

W. E. S.

Expansion Lake

Kingston Island

Namewaminikan River

Aldon

Laisy L.

Marham L.

Coral Lake

1953

Beatty Lake

WALTERS T'WP.

LEDUC T'WP.

Provincial Forest

Road

Highway

Blackwater

Rolland L.

Reserve for Dept. of Hwys Gravel Quarry Permit

Blackwater Subdivision Not open for staking

NAMEWAMINIKAN RIVER AREA.

NOTES

Railways

Paved Highways

Gravel

Other Roads

Trails

M1794

169

1794

PLAN OF LEDUC TWP.

PORT ARTHUR MINING DIVISION.

DISTRICT OF THUNDER BAY.

Scale. 40 chains to an inch.

RICKABY TWP.

Expansion Lake

Kingston Island.

Namewaminikan River

Aldon

Laisy L.

Marham L.

Coral Lake

Beatty Lake.

Provincial Forest

WALTERS T'WP.

NIPIGON

LEGAULT T'WP.

C.N.R.

Road

Trans Canada Pipe Line Co. Ltd. Pipeline

Reserve for Road

Wing's Narrows

Bracken

Lake

1960

NAMEWAMINIKAN RIVER AREA

NOTES

Railways, Standard

Paved Highways

Other Roads

Blockwater Subdivision not open for staking

MITTAL

1794

Rickaby Twp. (M.1873)

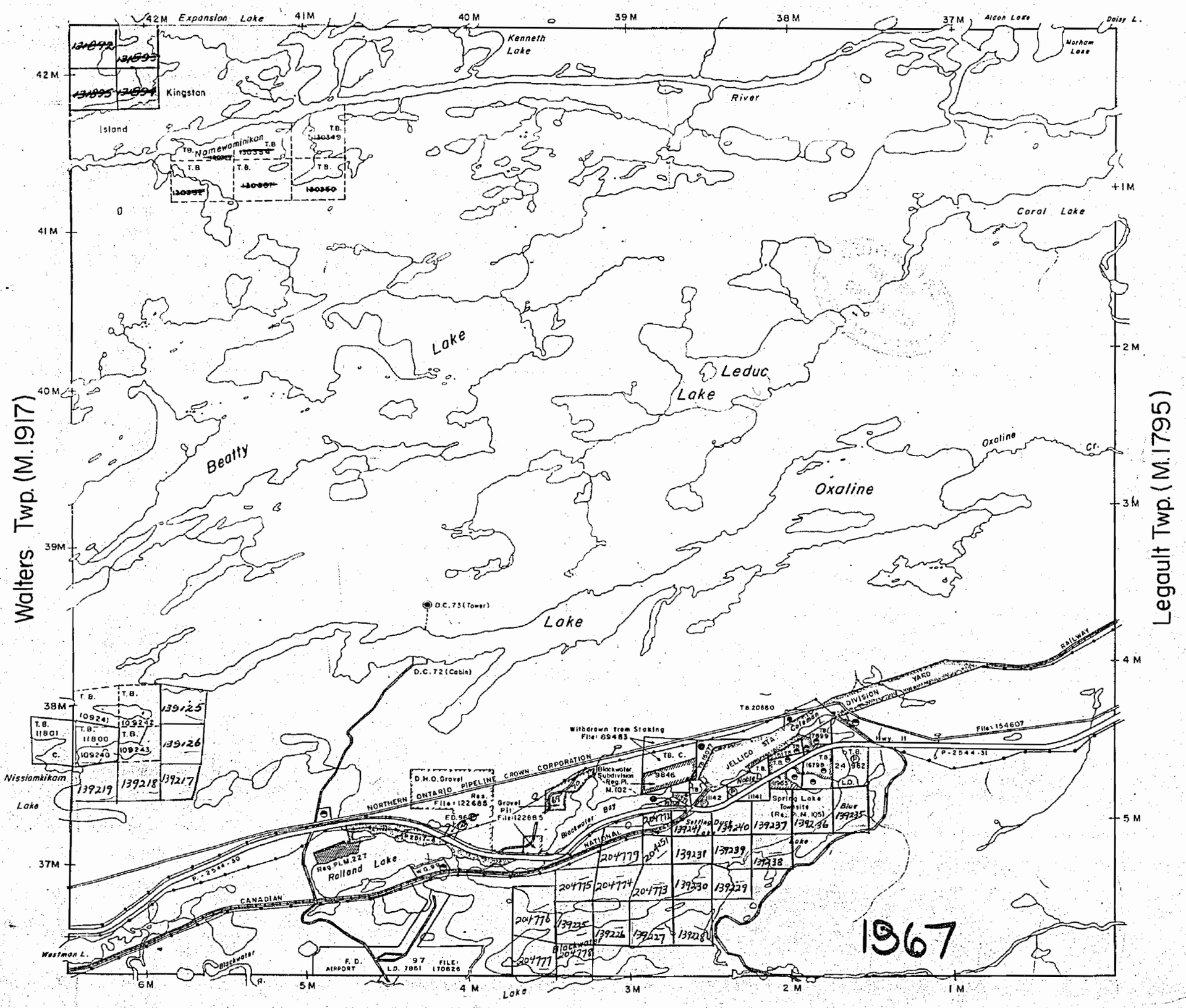

Clist Lake Area (M.1833)

THE TOWNSHIP
OF

LEDUC

DISTRICT OF
THUNDER BAY

PORT ARTHUR
MINING DIVISION

SCALE: 1-INCH 40 CHAINS

LEGEND

PATENTED LAND	Ⓟ
CROWN LAND SALE	C.S.
LEASES	Ⓛ
LOCATED LAND	Loc.
LICENSE OF OCCUPATION	L.O.
MINING RIGHTS ONLY	M.R.O.
SURFACE RIGHTS ONLY	S.R.O.
ROADS	
IMPROVED ROADS	
KING'S HIGHWAYS	
RAILWAYS	
POWER LINES	
MARSH OR MUSKEG	
MINES	
CANCELLED	C.

NOTES

400' Surface Rights Reservation Around All Lakes And Rivers.

Parcels Indicated Thus:

- Patented Mining Rights & Surface Rights
- Surface Rights Only

PLAN NO. M.1794

DEPARTMENT OF MINES

— ONTARIO —

1794

Rickaby Twp. (M.1873)

Walters Twp. (M.1917)

Legault Twp. (M.1795)

Clist Lake Area (M.1833)

THE TOWNSHIP
OF

LEDUC

DISTRICT OF
THUNDER BAY

PORT ARTHUR
MINING DIVISION

SCALE: 1-INCH 40 CHAINS

LEGEND

PATENTED LAND	Ⓟ
CROWN LAND SALE	C.S.
LEASES	Ⓛ
LOCATED LAND	Loc
LICENSE OF OCCUPATION	L.O.
MINING RIGHTS ONLY	M.R.O.
SURFACE RIGHTS ONLY	S.R.O.
ROADS	
IMPROVED ROADS	
KING'S HIGHWAYS	
RAILWAYS	
POWER LINES	
MARSH OR MUSKEG	
MINES	⚒
CANCELLED	C

NOTES

400' Surface Rights Reservation Around All Lakes And Rivers.

Parcels Indicated Thus:

- ● Patented Mining Rights & Surface Rights
- ⊖ Surface Rights Only

1969

PLAN NO. M.1794

DEPARTMENT OF MINES
ONTARIO

1794

Rickaby Twp. (M.1873)

Walters Twp. (M.1917)

Legault Twp. (M.1795)

Clist Lake Area (M.1833)

THE TOWNSHIP
OF
LEDUC

DISTRICT OF
THUNDER BAY

THUNDER BAY
MINING DIVISION

SCALE: 1-INCH 40 CHAINS

LEGEND

PATENTED LAND	(P)
CROWN LAND SALE	C.S
LEASES	(L)
LOCATED LAND	Loc.
LICENSE OF OCCUPATION	L.O.
MINING RIGHTS ONLY	M.R.O.
SURFACE RIGHTS ONLY	S.R.O.
ROADS	
IMPROVED ROADS	
KING'S HIGHWAYS	
RAILWAYS	
POWER LINES	
MARSH OR MUSKEG	
MINES	
CANCELLED	C.

NOTES

400' Surface Rights Reservation Around All Lakes And Rivers.

Parcels Indicated Thus:

- Patented Mining Rights & Surface Rights
- Surface Rights Only

PLAN NO. M.1794

ONTARIO
DEPARTMENT OF MINES
AND NORTHERN AFFAIRS

1794

Rickaby Twp. (M.1873)

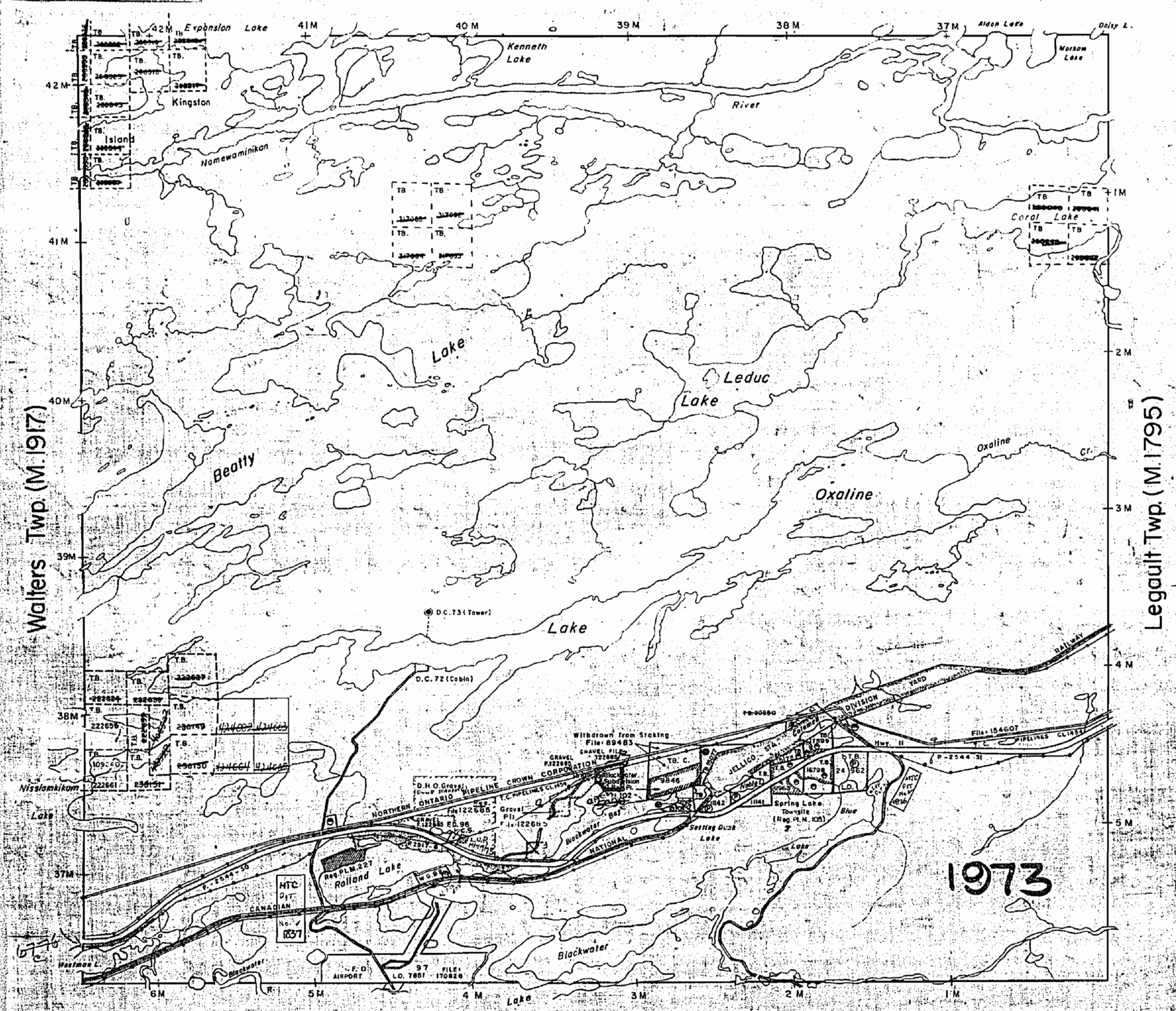

Clist Lake Area (M.1833)

THE TOWNSHIP
OF

LEDUC

DISTRICT OF
THUNDER BAY

THUNDER BAY
MINING DIVISION

SCALE: 1-INCH 40 CHAINS

LEGEND

PATENTED LAND	(P)
CROWN LAND SALE	C.S.
LEASES	(L)
LOCATED LAND	Loc.
LICENSE OF OCCUPATION	L.O.
MINING RIGHTS ONLY	M.R.O.
SURFACE RIGHTS ONLY	S.R.O.
ROADS	
IMPROVED ROADS	
KING'S HIGHWAYS	
RAILWAYS	
POWER LINES	
MARSH OR MUSKEG	
MINES	
CANCELLED	C.

NOTES

400' Surface Rights Reservation Around All Lakes And Rivers.

Parcels Indicated Thus:

- Patented Mining Rights & Surface Rights
- —"— Surface Rights Only

NIP.

PLAN NO. M.1794

ONTARIO
DEPARTMENT OF MINES
AND NORTHERN AFFAIRS

RECEIVED
THUNDER BAY
MINING DIVISION
'90 JAN 11 AM 8 54

Rickaby Twp. G-161

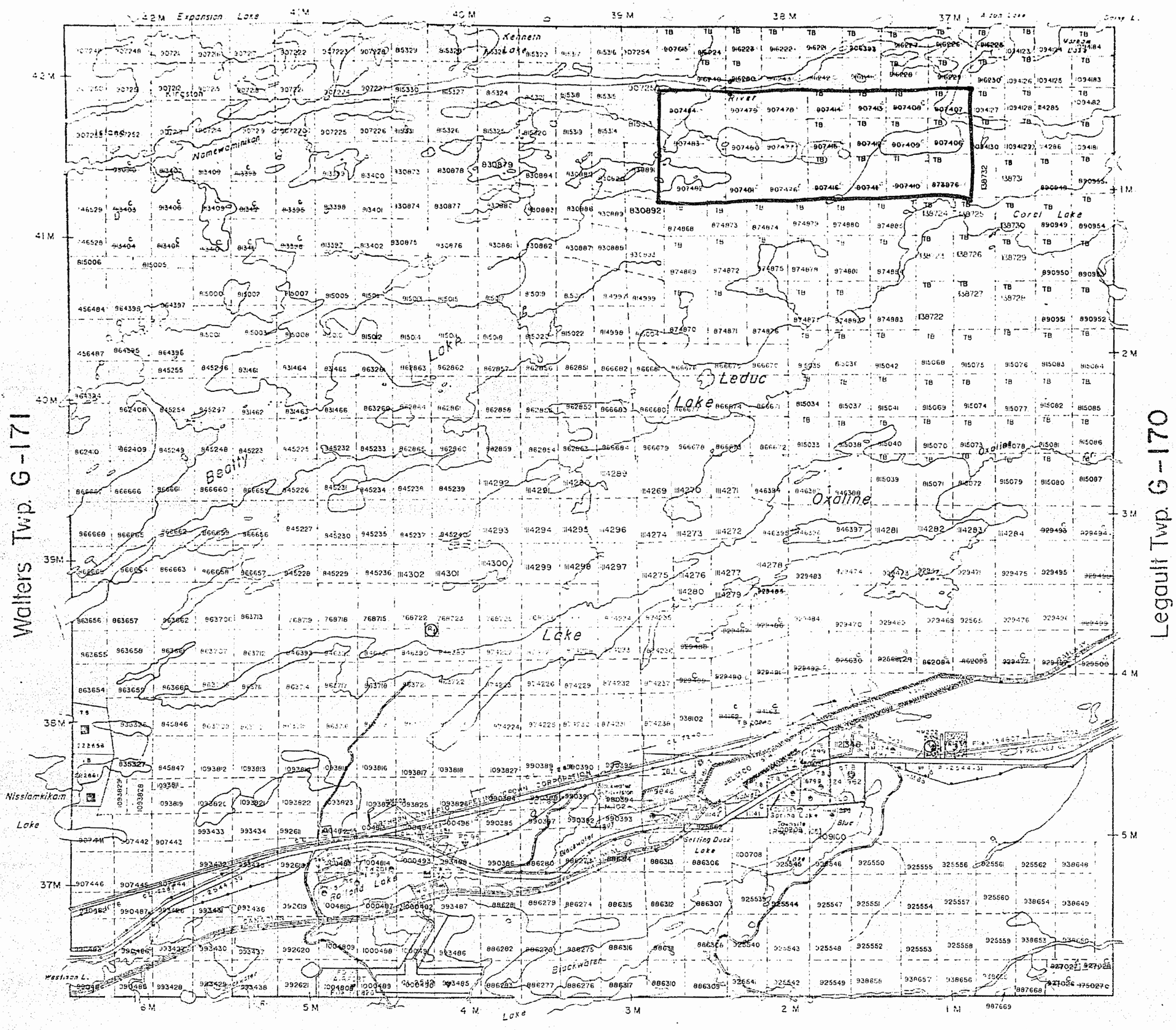

Clist Lake Area G-24

NOTES

AREAS WITHDRAWN FROM DISPOSITION

	LOCATION	PLAN NO.	DATE	DISPOSITION	FILE
P1	SEC. 36/80	M 29/83	29/03/83	S.R.	188529
P2	SEC. 36/80	M.4/82	9/8/82	S.R.	188525
P3	SEC. 36/80	W-TB-06/80		S.R.	

SUMMER RESORT LOCATIONS NOT GIVEN FOR STAKING SEC. 5 (6)

S.R. SURFACE RIGHTS M.R. MINING RIGHTS

LEGEND

- PATENT, SURFACE & MINING RIGHTS
- " , SURFACE RIGHTS ONLY
- " , MINING RIGHTS ONLY
- LEASE, SURFACE & MINING RIGHTS
- " , SURFACE RIGHTS ONLY
- " , MINING RIGHTS ONLY
- LICENCE OF OCCUPATION
- ROADS
- IMPROVED ROADS
- KING'S HIGHWAYS
- RAILWAYS
- POWER LINES
- MARSH OR MUSKEG
- MINES
- CANCELLED

SCALE: 1 INCH = 40 CHAINS

FEET 0 1000 2000 4000 6000 8000

METRES 0 200 1000 (1 KM) 2000 (2 KM)

TOWNSHIP

LEDUC

M.N.R. ADMINISTRATIVE DISTRICT

NIPIGON

MINING DIVISION

THUNDER BAY

LAND TITLES / REGISTRY DIVISION

THUNDER BAY

Ontario Ministry of Natural Resources — Land Management Branch

Date FEBRUARY 18th, 1981

Number **G-169**

NOTES

400' surface rights reservation along the shores of all lakes and rivers.

SAND AND GRAVEL RESERVE

(R1) M.T.C. Pit No. 2C-18

(R2) Gravel File 163005 Vol. 3

(R4) M.T.C. Gravel File 122685

(R3) M.T.C. Gravel Pit No. 2C-19

AREAS WITHDRAWN FROM DISPOSITION

S.R.– SURFACE RIGHTS M.R.– MINING RIGHTS

	DESCRIPTION	ORDER No.	DATE	DISPOSITION	FILE
(R1)	SEC. 36/80	W.29/83	20/10/83	S.R.	188528
(R2)	SEC. 36/80	W.14/82	8/11/82	S.R.	188528

Rickaby Twp. G-161

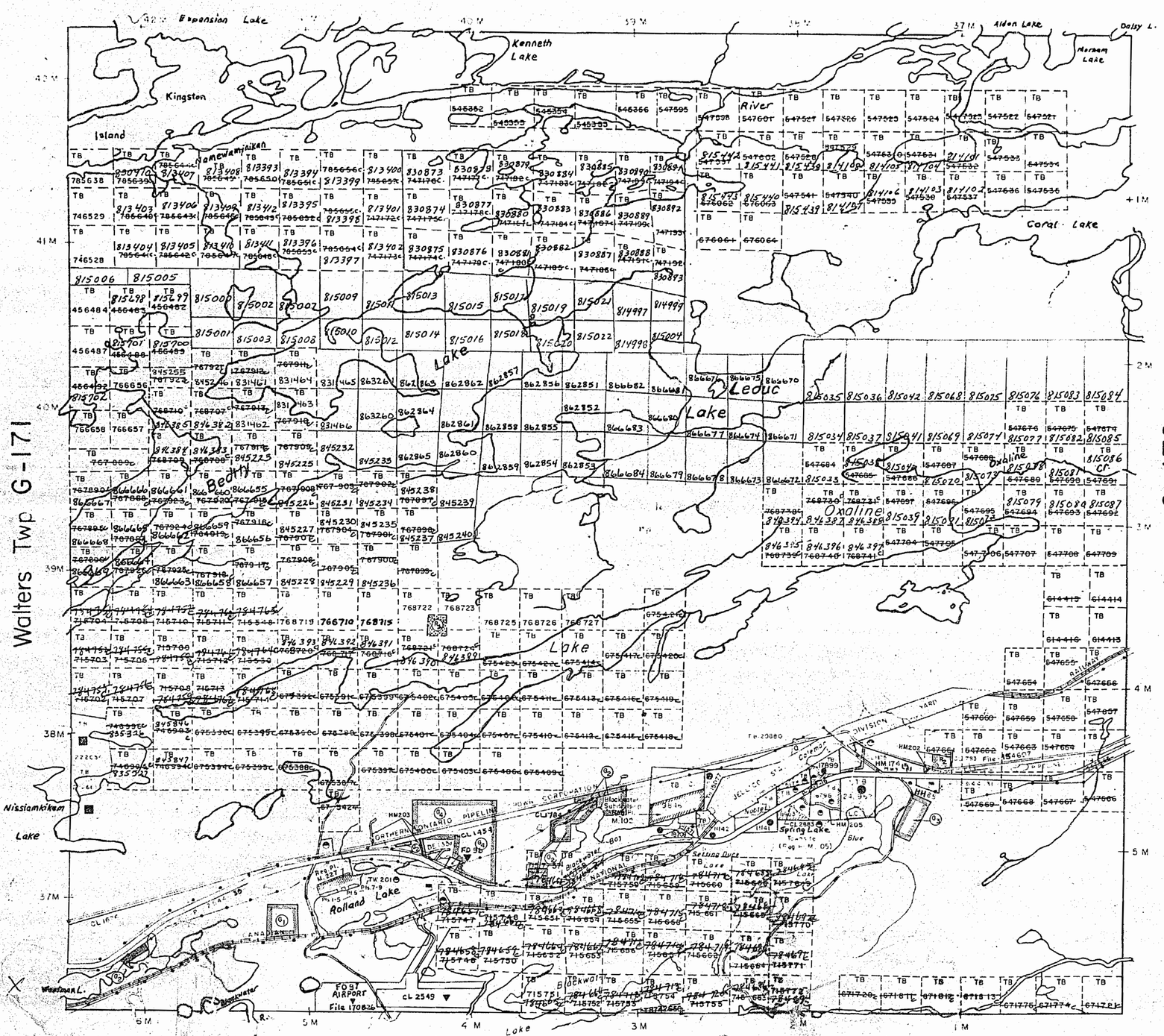

THUNDER BAY MINING DIVISION
RECEIVED
OCT 10 1985
AM 7|8|9|10|11|12|1|2|3|4|5|6 PM

LEGEND

- PATENT SURFACE & MINING RIGHTS
- SURFACE RIGHTS ONLY
- MINING RIGHTS ONLY
- LEASE SURFACE & MINING RIGHTS
- SURFACE RIGHTS ONLY
- MINING RIGHTS ONLY
- LICENCE OF OCCUPATION
- ROADS
- IMPROVED ROADS
- KINGS HIGHWAYS
- RAILWAYS
- POWER LINES
- MARSH OR MUSKEG
- MINES
- CANCELLED

SCALE 1 INCH = 40 CHAINS

FEET 0 1000 2000 4000 6000 8000
METRES 0 200 1000 2000
(1 KM) (2 KM)

TOWNSHIP

LEDUC

M.N.R. ADMINISTRATIVE DISTRICT
NIPIGON & GERALDTON

MINING DIVISION
THUNDER BAY

LAND TITLES / REGISTRY DIVISION
THUNDER BAY

Ministry of Natural Resources — Land Management Branch
Ontario

AUGUST 16/84

Date FEBRUARY 18th, 1981

Number
G-169

Rickaby Twp. G-161

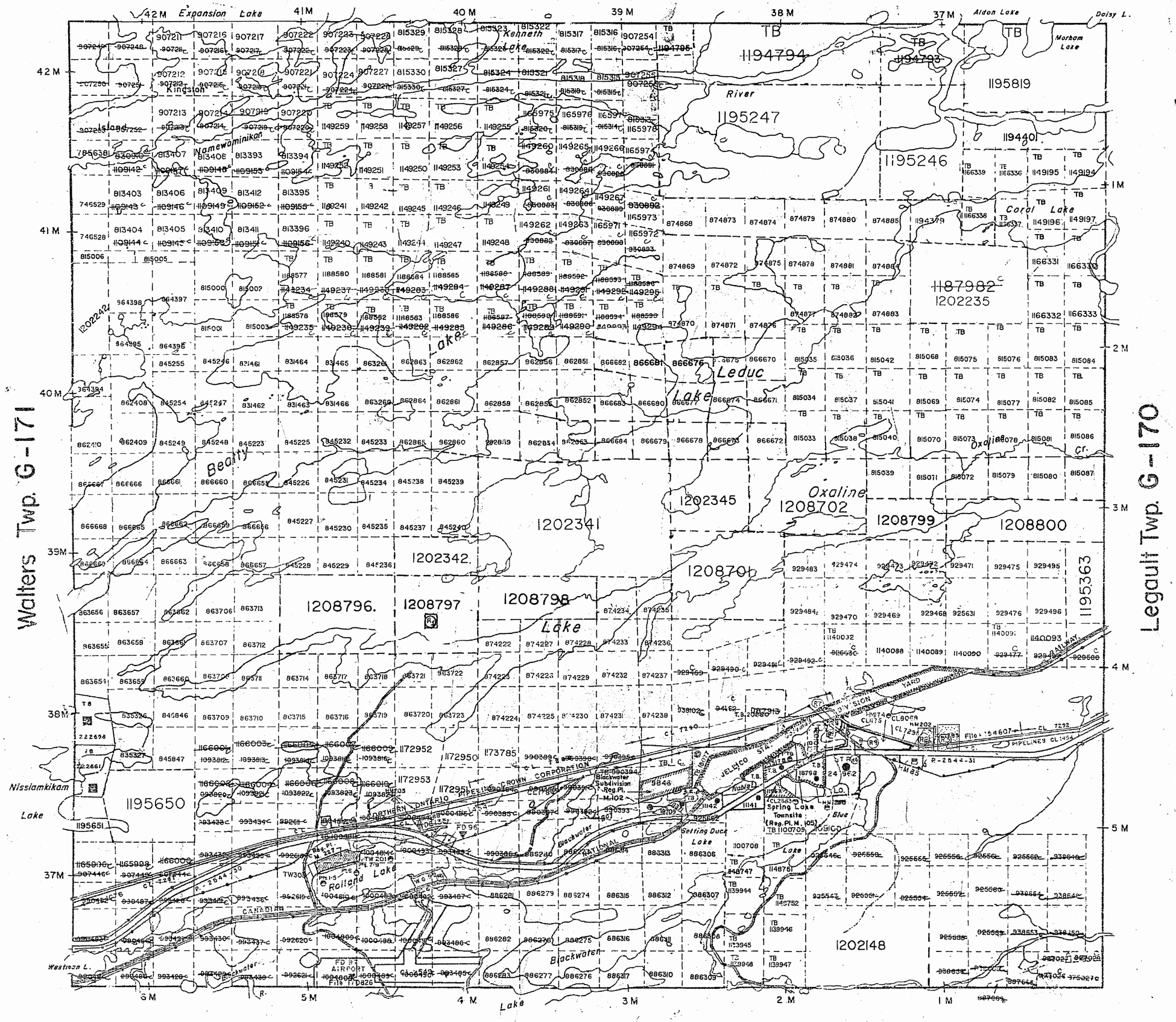

Clist Lake Area G-24

NOTES

AREAS WITHDRAWN FROM DISPOSITION

	DESRIPTION	ORDER NO	DATE	DISPOSTION	FILE
R1	SEC. 36/80	W.29/83	20/0/83	S.R.	188528
R2	SEC.36/80	WJ4/82	8/11/82	S.R.	188528
R3	SEC.36/80	W-TB-06/89		S.R.	

SRL Summer Resort Locations Not Open For Staking Sec. 31 (c).

R4 Parts 1,2 & 3, Plan 55M-476 Not Open To Staking, Sec. 30(b).

R5 Parts 4 & 5, Plan 55M-476 Not Open To Staking, Sec. 30(b).

R6 Coleman Dr., Plan 55M-476 Not Open To Staking, Sec's 30(b) & (d).

R7 Parcel 9801 TBF, Patented for S.R. only, M.R. available for staking.

S.R. SURFACE RIGHTS M.R MINING RIGHTS

LEGEND

- PATENT, SURFACE & MINING RIGHTS
- " , SURFACE RIGHTS ONLY
- " , MINING RIGHTS ONLY
- LEASE, SURFACE & MINING RIGHTS
- " , SURFACE RIGHTS ONLY
- " , MINING RIGHTS ONLY
- LICENCE OF OCCUPATION
- ROADS
- IMPROVED ROADS
- KING'S HIGHWAYS
- RAILWAYS
- POWER LINES
- MARSH OR MUSKEG
- MINES
- CANCELLED
- LAND USE PERMITS FOR COMMERCIAL TOURISM, OUTPOST CAMPS

SCALE: 1 INCH = 40 CHAINS

FEET 0 1000 2000 4000 6000 8000

METRES 0 200 1000 (1 KM) 2000 (2 KM)

TOWNSHIP

LEDUC

M.N.R. ADMINISTRATIVE DISTRICT

NIPIGON

MINING DIVISION

THUNDER BAY

LAND TITLES / REGISTRY DIVISION

THUNDER BAY

THE SURFACE R... THE CENTER-LINE O... RIGHT OF-WAY ... PROSPECTIN... DATED SEPT. 20 19... ENERGY ACT APPLIE...

Ontario Ministry of Natural Resources — Land Management Branch

Date FEBRUARY 18th, 1991

Number G-169

Rickaby Twp. G-161

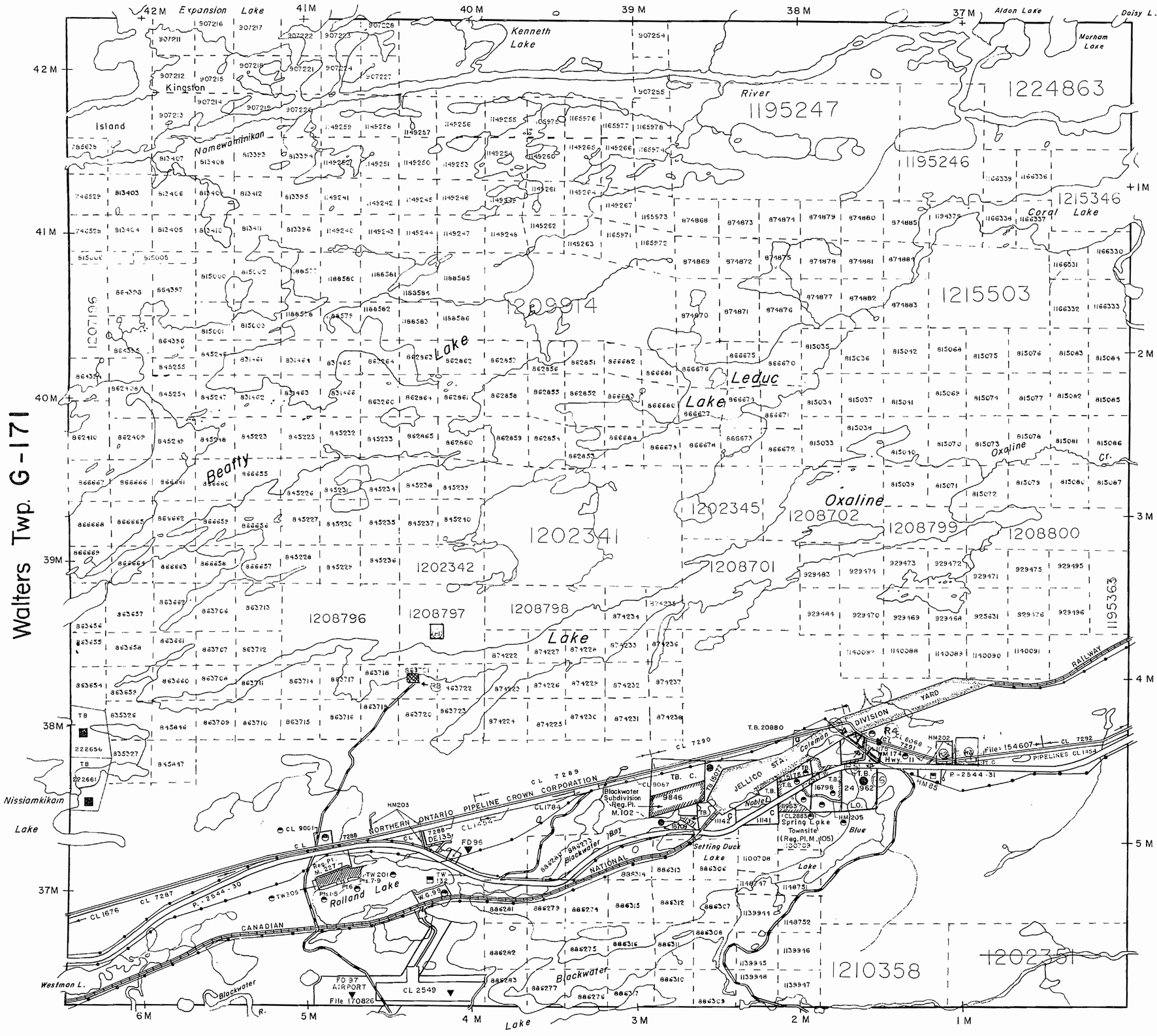

Clist Lake Area G-24

AREAS WITHDRAWN FROM DISPOSITION

M.R.O. – MINING RIGHTS ONLY
S.R.O. – SURFACE RIGHTS ONLY
M.+ S. – MINING AND SURFACE RIGHTS

Description	Order No.	Date	Disposition	File
R3	W-TB-06/89	89/01/16	S.R.O.	
R1	W.29/83	20/10/83	S.R.	188528
R2	W.14/82	08/11/82	S.R.	188528

R4 PARTS 1,2 & 3,PLAN 55M-476 NOT OPEN TO STAKING, SEC. 30(b)
R5 PARTS 4 & 5,PLAN 55M-476 NOT OPEN TO STAKING, SEC. 30(b)
R6 COLEMAN Dr_PLAN 55M-476 NOT OPEN TO STAKING, SEC'S 30(b) & (d).
R7 PARCEL 9801 TBF, Patented for S.R. only, M.R. available for staking.
R8 LAND USE PERMIT SEAPLANE BASE - SURFACE RIGHTS.

NOTICE:
The information that appears on this map has been compiled from various sources and accuracy is not guaranteed. Those wishing to stake MINING CLAIMS should consult with the MINING RECORDER, Ministry of Northern Development and Mines, for additional information on the status of the lands shown hereon.

SRL Summer Resort Locations Not Open For Staking SEC. 31 (c).

LEGEND

PATENT SURFACE & MINING RIGHTS
SURFACE RIGHTS ONLY
MINING RIGHTS ONLY
LEASE SURFACE & MINING RIGHTS
SURFACE RIGHTS ONLY
MINING RIGHTS ONLY
LICENCE OF OCCUPATION
ROADS
IMPROVED ROADS
KING'S HIGHWAYS
RAILWAYS
POWER LINES
MARSH OR MUSKEG
MINES
CANCELLED C.
LAND USE PERMITS FOR COMMERCIAL TOURISM, OUTPOST CAMPS

THE SURFACE RIGHTS LYING WITHIN 40.25 m. OF THE CENTER-LINE OF THE TRANS-CANADA PIPELINE RIGHT-OF-WAY ARE WITHDRAWN FROM STAKING OUT, PROSPECTING, SALE OR LEASE BY ORDER W-01/91 ONT DATED SEPT. 20/91. SECTION 112 OF THE NATIONAL ENERGY ACT APPLIES TO THIS AREA.

SCALE: 1 INCH = 40 CHAINS

FEET 0 1000 2000 4000 6000 8000
METRES 0 200 1000 (1 KM) 2000 (2 KM)

TOWNSHIP

LEDUC

M.N.R. ADMINISTRATIVE DISTRICT
NIPIGON

MINING DIVISION
THUNDER BAY

LAND TITLES / REGISTRY DIVISION
THUNDER BAY

Ontario Ministry of Natural Resources — Land Management Branch

Date FEBRUARY 18th, 1981

Number **G-169**

In Service Jul. 17/97 (LM)

DATE OF ISS
AUG 25 199
PROVINCIAL RECO
OFFICE - SUDBU

Rickaby Twp. G-161

Walters Twp. G-171

Legault Twp. G-170

Clist Lake Area G-24

AREAS WITHDRAWN FROM DISPOSITION

M.R.O. – MINING RIGHTS ONLY
S.R.O. – SURFACE RIGHTS ONLY
M.+ S. – MINING AND SURFACE RIGHTS

Description	Order No.	Date	Disposition	File
R3	W-TB-06/89	89/01/16	S.R.O.	
R1	W.29/83	20/10/83	S.R.	188528
R2	W.14/82	08/11/82	S.R.	188528

R4 PARTS 1,2 & 3,PLAN 55M-476 NOT OPEN TO STAKING, SEC. 30(b)
R5 PARTS 4 & 5,PLAN 55M-476 NOT OPEN TO STAKING, SEC. 30(b).
R6 COLEMAN Dr.,PLAN 55M-476 NOT OPEN TO STAKING, SEC'S 30(b) & (d).
R7 PARCEL 9801 TEF, Patented for S.R. only, M.R. available for staking.
R8 LAND USE PERMIT SEAPLANE BASE - SURFACE RIGHTS.

NOTICE:
The information that appears on this map has been compiled from various sources and accuracy is not guaranteed. Those wishing to stake MINING CLAIMS should consult with the MINING RECORDER, Ministry of Northern Development and Mines, for additional information on the status of the lands shown hereon.

SRL Summer Resort Locations Not Oper. For Staking SEC. 31 (c).

LEGEND

PATENT, SURFACE & MINING RIGHTS
" , SURFACE RIGHTS ONLY
" , MINING RIGHTS ONLY
LEASE, SURFACE & MINING RIGHTS
" , SURFACE RIGHTS ONLY
" , MINING RIGHTS ONLY
LICENCE OF OCCUPATION
ROADS
IMPROVED ROADS
KING'S HIGHWAYS
RAILWAYS
POWER LINES
MARSH OR MUSKEG
MINES
CANCELLED C.
LAND USE PERMITS FOR COMMERCIAL TOURISM, OUTPOST CAMPS ✓

THE SURFACE RIGHTS LYING WITHIN 40.25 m. OF THE CENTER-LINE OF THE TRANS-CANADA PIPELINE RIGHT-OF-WAY ARE WITHDRAWN FROM STAKING OUT, PROSPECTING, SALE OR LEASE BY ORDER W-01/91 ONT DATED SEPT. 20/91. SECTION 112 OF THE NATIONAL ENERGY ACT APPLIES TO THIS AREA.

SCALE: 1 INCH = 40 CHAINS

FEET 0 1000 2000 4000 6000 8000
METRES 0 200 1000 (1 KM) 2000 (2 KM)

TOWNSHIP

LEDUC

M.N.R. ADMINISTRATIVE DISTRICT
NIPIGON

MINING DIVISION
THUNDER BAY

LAND TITLES / REGISTRY DIVISION
THUNDER BAY

Ontario Ministry of Natural Resources — Land Management Branch

Date FEBRUARY 18th, 1981

In Service Jul. 17/97 (LM)

Number
G-169

NOTES

SAND AND GRAVEL

(G1) M.T.C. PIT No. 2C-18

(G2) GRAVEL FILE 163005 VOL. 3

(G4) M.T.C. GRAVEL FILE 122685

(G3) M.T.C. GRAVEL PIT No. 2C-19

(R1) Section 36 Sur. & Mining Rights withdrawn W2/81. Aug 4/81.

Rickaby Twp. G-161

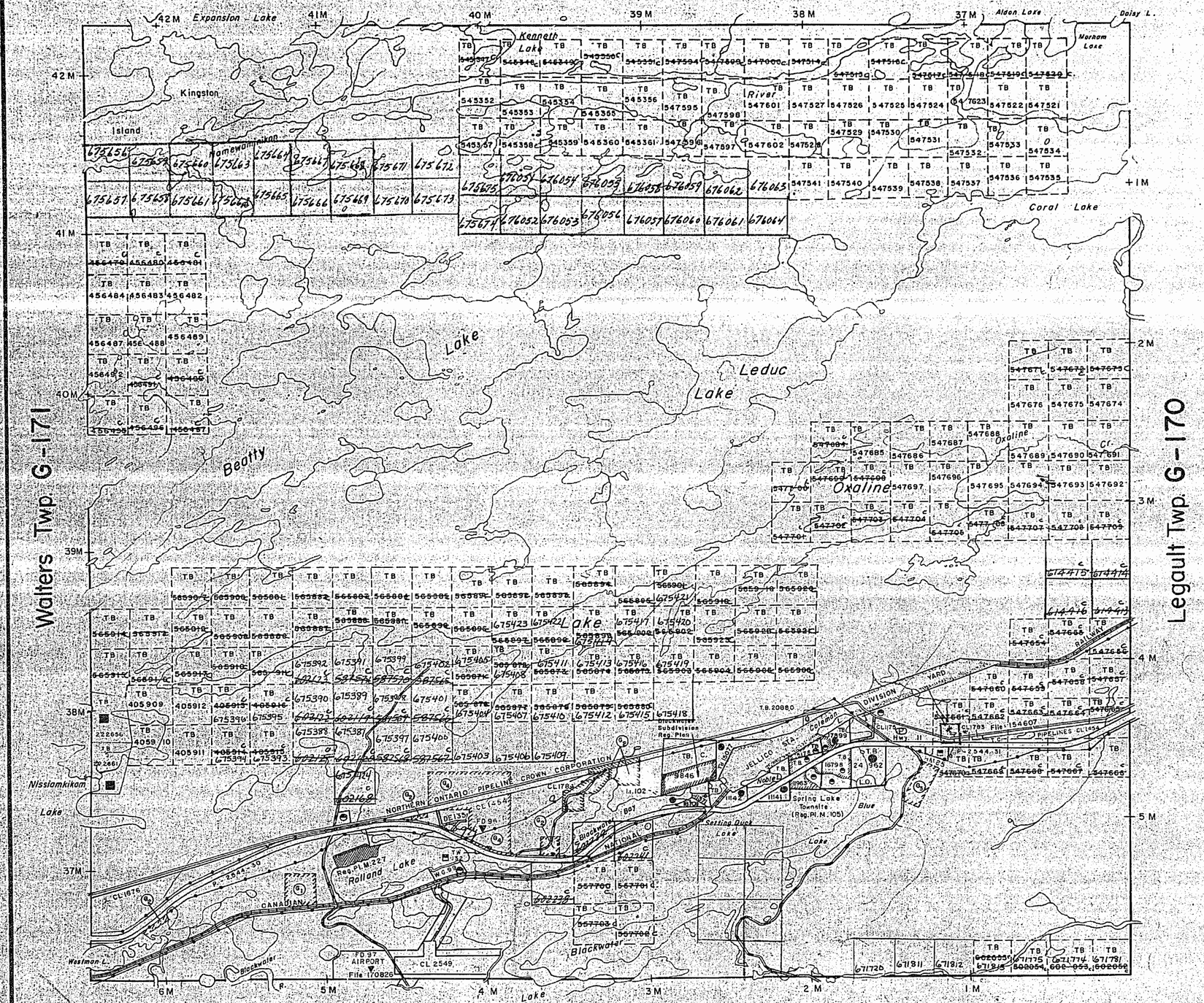

Clist Lake Area G-24

THUNDER BAY MINING DIVISION
RECEIVED
MAY 12 1983
AM 7 8 9 10 11 12 1 2 3 4 5 PM

LEGEND

PATENT, SURFACE & MINING RIGHTS
SURFACE RIGHTS ONLY
MINING RIGHTS ONLY
LEASE, SURFACE & MINING RIGHTS
SURFACE RIGHTS ONLY
MINING RIGHTS ONLY
LICENCE OF OCCUPATION
ROADS
IMPROVED ROADS
KING'S HIGHWAYS
RAILWAYS
POWER LINES
MARSH OR MUSKEG
MINES
CANCELLED
*S.R.O. WITHDRAWN - See Armstrong Landroll

SCALE: 1 INCH = 40 CHAINS

FEET 0 1000 2000 4000 6000 8000

METRES 0 200 1000 (1 KM) 2000 (2 KM)

TOWNSHIP

LEDUC

M.N.R. ADMINISTRATIVE DISTRICT

NIPIGON

MINING DIVISION

THUNDER BAY

LAND TITLES / REGISTRY DIVISION

THUNDER BAY

Ministry of Natural Resources
Land Management Branch
Ontario

MAY 5/81

Date FEBRUARY 18th, 1981

Number **G-169**

Rickaby Twp. G-161



NOTES

AREAS WITHDRAWN FROM DISPOSITION

	DESCRIPTION	ORDER NO	DATE	DISPOSITION	FILE
R1	SEC. 36/80	W.29/83	20/10/83	S.R.	188528
R2	SEC.36/80	W.14/82	8/8/82	S.R.	188528
R3	SEC.36/80	W-TB-06/83		S.R.	

SRL Summer Resort Locations Not Open For Staking Sec. 31 (c).

R4 Parts 12 & 13, Plan 55M-476 Not Open To Staking, Sec. 30(b).

R6 Parts 4 & 5, Plan 55M-476 Not Open To Staking, Sec. 30(b).

R5 Coleman Dr., Plan 55M-476 Not Open To Staking, Sec's 30(b) & (d).

R7 Parcel 9801 TBF, Patented for S.R. only, M.R. available for staking.

S.R. SURFACE RIGHTS M.R MINING RIGHTS

LEGEND

- PATENT, SURFACE & MINING RIGHTS
- SURFACE RIGHTS ONLY
- MINING RIGHTS ONLY
- LEASE, SURFACE & MINING RIGHTS
- SURFACE RIGHTS ONLY
- MINING RIGHTS ONLY
- LICENCE OF OCCUPATION
- ROADS
- IMPROVED ROADS
- KING'S HIGHWAYS
- RAILWAYS
- POWER LINES
- MARSH OR MUSKEG
- MINES
- CANCELLED

LAND USE PERMITS FOR COMMERCIAL TOURISM, OUTPOST CAMPS

SCALE: 1 INCH = 40 CHAINS

FEET 0 1000 2000 4000 6000

METRES 0 200 1000 (1 KM) 2000 (2 KM)

TOWNSHIP

LEDUC

M.N.R. ADMINISTRATIVE DISTRICT

NIPIGON

MINING DIVISION

THUNDER BAY

LAND TITLES / REGISTRY DIVISION

THUNDER BAY

THE SURFACE RIGHTS ... THE CENTER-LINE ... RIGHT-OF-WAY ... PROSPECTING, ... DATED SEPT. 20 19... ENERGY ACT APPLI...

Ontario Ministry of Natural Resources — Land Management Branch

Date FEBRUARY 18th, 1985

Number G-169

RECEIVED
THUNDER BAY
LAND TITLES DIVISION
'90 MAR 27 AM 10 58

Rickaby Twp. G-171



Clist Lake Area G-24

NOTES

AREAS WITHDRAWN FROM DISPOSITION

	DESCRIPTION	ORDER NO	DATE	DISPOSITION	FILE
R1	SEC. 36/80	W.29/83	20/10/83	S.R.	188528
R2	SEC.36/80	WJ4/82	8/11/82	S.R.	188528
R3	SEC.36/80	W-TB-06/89		S.R.	

SUMMER RESORT LOCATIONS NOT OPEN FOR STAKING SEC. 31(c)

S.R. SURFACE RIGHTS M.R MINING RIGHTS

LEGEND

- PATENT, SURFACE & MINING RIGHTS
- " , SURFACE RIGHTS ONLY
- " , MINING RIGHTS ONLY
- LEASE, SURFACE & MINING RIGHTS
- " , SURFACE RIGHTS ONLY
- " , MINING RIGHTS ONLY
- LICENCE OF OCCUPATION
- ROADS
- IMPROVED ROADS
- KING'S HIGHWAYS
- RAILWAYS
- POWER LINES
- MARSH OR MUSKEG
- MINES
- CANCELLED

SCALE: 1 INCH = 40 CHAINS

FEET 0 1000 2000 4000 6000 8000

METRES 0 200 1000 2000 (1 KM) (2 KM)

TOWNSHIP

LEDUC

M.N.R. ADMINISTRATIVE DISTRICT

NIPIGON

MINING DIVISION

THUNDER BAY

LAND TITLES / REGISTRY DIVISION

THUNDER BAY

Ontario Ministry of Natural Resources — Land Management Branch

Date FEBRUARY 16th, 1981

Number G-169

Rickaby Twp. G-161



Rickaby Twp. G-161



NOTES

AREAS WITHDRAWN FROM DISPOSITION

	DESCRIPTION	ORDER NO	DATE	DISPOSITION	FILE
R1	SEC. 36/80	W.29/83	20/10/83	S.R.	188528
R2	SEC.36/80	WJ4/82	8/1/82	S.R.	188528
R3	SEC.36/80	W-TB-05/89		S.R.	

SRL Summer Resort Locations Not Open For Staking Sec. 31 (c).

R4 Parts 1,2 & 3, Plan 55M-476 Not Open To Staking, Sec. 30(b).

R6 Parts 4 & 5, Plan 55M-476 Not Open To Staking, Sec. 30(b).

R5 Coleman Dr., Plan 55M-476 Not Open To Staking, Sec's 30(b) & (d).

R7 Parcel 9801 TBF, Patented for S.R. only, M.R. available for staking.

S.R. SURFACE RIGHTS M.R. MINING RIGHTS

LEGEND

- PATENT, SURFACE & MINING RIGHTS
- " , SURFACE RIGHTS ONLY
- " , MINING RIGHTS ONLY
- LEASE, SURFACE & MINING RIGHTS
- " , SURFACE RIGHTS ONLY
- " , MINING RIGHTS ONLY
- LICENCE OF OCCUPATION
- ROADS
- IMPROVED ROADS
- KING'S HIGHWAYS
- RAILWAYS
- POWER LINES
- MARSH OR MUSKEG
- MINES
- CANCELLED

SCALE: 1 INCH = 40 CHAINS

FEET 0 1000 2000 4000 6000 8000

METRES 0 200 400 1000 (1 KM) 2000 (2 KM)

TOWNSHIP

LEDUC

M.N.R. ADMINISTRATIVE DISTRICT

NIPIGON

MINING DIVISION

THUNDER BAY

LAND TITLES / REGISTRY DIVISION

THUNDER BAY

Ontario Ministry of Natural Resources — Land Management Branch

Date FEBRUARY 18th, 1991

Number G-169

'92 JAN 14 AM 9 45.

Rickaby Twp. G-161

Walters Twp. G-171

Legault Twp. G-170

Clist Lake Area G-2

Expansion Lake

Kenneth Lake

Aldon Lake

Drury L.

Kingston

Beary Lake

Lake

Wissiamkikam Lake

Rolland Lake

Blackwater Lake

Cecil Lake

NOTES

AREAS WITHDRAWN FROM DISPOSITION

	DESCRIPTION	ORDER NO	DATE	DISPOSITION	FILE
R1	SEC. 36/80	W.28/83	20/10/83	S.R.	180528
R2	SEC.36/80	WJ4/82	8/3/82	S.R.	180528
R3	SEC.36/80	W-TB-06/83		S.R.	

SRL Summer Resort Locations Not Open For Staking Sec. 31 (c).

RA Parts 1,2 & 3, Plan 55M-476 Not Open To Staking, Sec. 30(b).

RC Parts 4 & 5, Plan 55M-476 Not Open To Staking, Sec. 30(b).

RM Coleman Dr., Plan 55M-476 Not Open To Staking, Sec's 30(b) & (d).

R7 Parcel 9601 TBF, Patented for S.R. only, M.R. available for staking.

S.R. SURFACE RIGHTS M.R MINING RIGHTS

LEGEND

PATENT, SURFACE & MINING RIGHTS

SURFACE RIGHTS ONLY

MINING RIGHTS ONLY

LEASE, SURFACE & MINING RIGHTS

LEASE, MINING RIGHTS ONLY

LICENCE OF OCCUPATION

ROADS

IMPROVED ROADS

KING'S HIGHWAYS

RAILWAYS

POWER LINES

MARSH OR MUSKEG

MINES

CANCELLED

LAND USE PERMITS FOR COMMERCIAL TOURISM, OUTPOST CAMPS

SCALE: 1 INCH = 80 CHAINS

TOWNSHIP

THUNDER

S.P.R.C. ADMINISTRATIVE DISTRICT

WINDSOR

MINING DIVISION

THUNDER BAY

LAND TITLES/REGISTRY DIVISION

THUNDER BAY

Ministry of Natural Resources

Ontario

THE SURFACE RIGHTS
THE CENTER LINE OF
RIGHT-OF-WAY ARE W
PROSPECTING, SALE
DATED SEPT. 20, 1991
ENERGY ACT APPLIES

Rickaby Twp. G-161



Walters Twp. G-171

Legault Twp. G-170

Clist Lake Area G-24

NOTES

AREAS WITHDRAWN FROM DISPOSITION

	DESCRIPTION	ORDER NO	DATE	DISPOSITION	FILE
(R1)	SEC. 36/80	W.29/83	20/0/83	S.R.	188528
(R2)	SEC.36/80	W14/82	8/X/82	S.R.	188528
(R3)	SEC.36/80	W-78-06/89		S.R.	

(SRL) Summer Resort Locations Not Open For Staking Sec. 31 (c).

(R4) Parts 1,2 & 3, Plan 55M-476 Not Open To Staking, Sec. 30(b).

(R5) Parts 4 & 5, Plan 55M-476 Not Open To Staking, Sec. 30(b).

(R6) Coleman Dr., Plan 55M-476 Not Open To Staking, Sec's 30(b) & (a).

(R7) Parcel 9801 TBF, Patented for S.R. only, M.R. available for staking.

S.R. SURFACE RIGHTS M.R MINING RIGHTS

LEGEND

- PATENT, SURFACE & MINING RIGHTS
- " , SURFACE RIGHTS ONLY
- " , MINING RIGHTS ONLY
- LEASE, SURFACE & MINING RIGHTS
- " , SURFACE RIGHTS ONLY
- " , MINING RIGHTS ONLY
- LICENCE OF OCCUPATION
- ROADS
- IMPROVED ROADS
- KING'S HIGHWAYS
- RAILWAYS
- POWER LINES
- MARSH OR MUSKEG
- MINES
- CANCELLED
- LAND USE PERMITS FOR COMMERCIAL TOURISM, OUTPOST CAMPS

SCALE: 1 INCH = 40 CHAINS

FEET 0 1000 2000 4000 6000 8000

METRES 0 200 1000 2000 (1 KM) (2 KM)

TOWNSHIP

LEDUC

M.N.R. ADMINISTRATIVE DISTRICT

NIPIGON

MINING DIVISION

THUNDER BAY

LAND TITLES / REGISTRY DIVISION

THUNDER BAY

THE SURFACE RIGHTS
THE CENTER-LINE
RIGHT-OF-WAY
PROSPECTING,
DATED SEPT. 20
ENERGY ACT

Ministry of Natural Resources — Land Management Branch

Ontario

Date: FEBRUARY 18th, 1991

Number: G-169

Rickaby Twp. G-161



Clist Lake Area G-24

NOTES

AREAS WITHDRAWN FROM DISPOSITION

	DESCRIPTION	ORDER NO	DATE	DISPOSITION	FILE
R1	SEC. 36/80	W.29/83	20/03/83	S.R.	186528
R2	SEC.36/80	W.14/82	8/11/82	S.R.	186528
R3	SEC.36/80	W-TB-06/89		S.R.	

SRL Summer Resort Locations Not Open For Staking Sec. 31 (c).

R4 Parts 1,2 & 3, Plan 55M-476 Not Open To Staking, Sec. 30(b).

R5 Parts 4 & 5, Plan 55M-476 Not Open To Staking, Sec. 30(b).

R6 Coleman Dr., Plan 55M-476 Not Open To Staking, Sec's 30(b) & (d).

S.R. SURFACE RIGHTS M.R MINING RIGHTS

LEGEND

- PATENT, SURFACE & MINING RIGHTS
- " , SURFACE RIGHTS ONLY
- " , MINING RIGHTS ONLY
- LEASE, SURFACE & MINING RIGHTS
- " , SURFACE RIGHTS ONLY
- " , MINING RIGHTS ONLY
- LICENCE OF OCCUPATION
- ROADS
- IMPROVED ROADS
- KING'S HIGHWAYS
- RAILWAYS
- POWER LINES
- MARSH OR MUSKEG
- MINES
- CANCELLED

SCALE: 1 INCH = 40 CHAINS

FEET 0 1000 2000 4000 6000 8000

METRES 0 200 1000 (1 KM) 2000 (2 KM)

TOWNSHIP

LEDUC

M.N.R. ADMINISTRATIVE DISTRICT

NIPIGON

MINING DIVISION

THUNDER BAY

LAND TITLES / REGISTRY DIVISION

THUNDER BAY

Ontario Ministry of Natural Resources — Land Management Branch

Date FEBRUARY 18th, 1991

Number G-169

Rickaby Twp. G-161

Walters Twp. G-171

Legault Twp. G-170

Clist Lake Area G.-24

NOTES

AREAS WITHDRAWN FROM DISPOSITION

	DESRIPTION	ORDER NO	DATE	DISPOSTION	FILE
R1	SEC. 36/80	W.29/83	20/0/83	S.R.	188528
R2	SEC.36/80	WJ4/82	8/1/82	S.R.	188526
R3	SEC.36/80	W-TB-06/89		S.R.	

SRL Summer Resort Locations Not Open For Staking Sec. 31 (c).

S.R. SURFACE RIGHTS M.R MINING RIGHTS

LEGEND

- PATENT, SURFACE & MINING RIGHTS
- " SURFACE RIGHTS ONLY
- " MINING RIGHTS ONLY
- LEASE, SURFACE & MINING RIGHTS
- " SURFACE RIGHTS ONLY
- " MINING RIGHTS ONLY
- LICENCE OF OCCUPATION
- ROADS
- IMPROVED ROADS
- KING'S HIGHWAYS
- RAILWAYS
- POWER LINES
- MARSH OR MUSKEG
- MINES
- CANCELLED

SCALE: 1 INCH = 40 CHAINS

FEET 0 1000 2000 4000 6000 8000

METRES 0 200 1000 2000 (1 KM) (2 KM)

TOWNSHIP

LEDUC

M.N.R. ADMINISTRATIVE DISTRICT

NIPIGON

MINING DIVISION

THUNDER BAY

LAND TITLES / REGISTRY DIVISION

THUNDER BAY

Ministry of Natural Resources — Land Management Branch — Ontario

Date FEBRUARY 18th, 1991

Number G-169

Rickaby Twp. G-161



Clist Lake Area G-24

400' SURFACE RIGHTS RESERVATION ALONG THE SHORE OF ALL LAKES AND RIVERS.

AREAS WITHDRAWN FROM DISPOSITION

S.R. - SURFACE RIGHTS M.R. - MINING RIGHTS

	DESCRIPTION	ORDER NO.	DATE	DISPOSITION	FILE
R1	SEC. 36/60	W. 29/61	20/10/83	S.R.	438528
R2	SEC. 36/80	W-14/82	8/11/82	S.R.	438528
R3	SEC 36/89	W-TB-06/89		S.R.O.	

LEGEND

- PATENT SURFACE & MINING RIGHTS
- SURFACE RIGHTS ONLY
- MINING RIGHTS ONLY
- LEASE, SURFACE & MINING RIGHTS
- SURFACE RIGHTS ONLY
- MINING RIGHTS ONLY
- LICENCE OF OCCUPATION
- ROADS
- IMPROVED ROADS
- KING'S HIGHWAYS
- RAILWAYS
- POWER LINES
- MARSH OR MUSKEG
- MINES
- CANCELLED

SCALE: 1 INCH = 40 CHAINS

FEET 0 1000 2000 4000 6000 8000

METRES 0 200 1000 2000 (1 KM) (2 KM)

TOWNSHIP

LEDUC

M.N.R. ADMINISTRATIVE DISTRICT

NIPIGON (GERALDTON)

MINING DIVISION

THUNDER BAY

LAND TITLES / REGISTRY DIVISION

THUNDER BAY

Ontario Ministry of Natural Resources — Land Management Branch

Date FEBRUARY 18th, 1981

Number G-169

1794

PLAN OF
LEDUC T'WP.
PORT ARTHUR MINING DIVISION.
DISTRICT OF THUNDER BAY.

Scale. 40 chains to an inch.

ONTARIO
MAY 26 1950
MINING DIVISION

RICKABY T'WP.

Expansion Lake

Kingston Island.

Namewaminikan River.

Aldon L.

Loisy L.

Marham L.

Coral Lake

Beatty Lake

Blackwater

Road

WALTERS T'WP.

LEDUC T'WP.

1950

169

NAMEWAMINIKAN RIVER AREA.

NOTES.

Railways Shewn
Paved Highways
Gravel
Other Roads
Trails & Paths
Non-perennial streams
Surface reservations 200' wide by Dept of L & F shewn thus.
Highway Route No. 2
Telephone & Telegraph Lines
Electric Power Lines
Bridges
Buildings
Swamps

ONTARIO
MAY 25 1950
MINING DIVISION

LEDUC T'WP.

Rickaby Twp. G-161



NOTES

400' SURFACE RIGHTS RESERVATION ALONG THE SHORE OF ALL LAKES AND RIVERS.

AREAS WITHDRAWN FROM DISPOSITION

S.R. - SURFACE RIGHTS M.R. - MINING RIGHTS

	DESCRIPTION	ORDER NO.	DATE	DISPOSITION	FILE
(R1)	SEC. 36/80	W.29/83	20/10/83	S.R.	188523
(R2)	SEC. 36/80	W-14/82	8/11/82	S.R.	188523
(R3)	SEC 36/89	W-TB-06/89		S.R.O.	

LEGEND

- PATENT, SURFACE & MINING RIGHTS
- " , SURFACE RIGHTS ONLY
- " , MINING RIGHTS ONLY
- LEASE, SURFACE & MINING RIGHTS
- " , SURFACE RIGHTS ONLY
- " , MINING RIGHTS ONLY
- LICENCE OF OCCUPATION
- ROADS
- IMPROVED ROADS
- KING'S HIGHWAYS
- RAILWAYS
- POWER LINES
- MARSH OR MUSKEG
- MINES
- CANCELLED (C.)

SCALE: 1 INCH = 40 CHAINS

FEET 0 1000 2000 4000 6000 8000

METRES 0 200 1000 (1 KM) 2000 (2 KM)

JUNE 30/89

TOWNSHIP

LEDUC

M.N.R. ADMINISTRATIVE DISTRICT

NIPIGON

MINING DIVISION

THUNDER BAY

LAND TITLES / REGISTRY DIVISION

THUNDER BAY

Ministry of Natural Resources — Land Management Branch

Ontario

Date FEBRUARY 18th, 1981

Number G-169

Rickaby Twp. G-161

NOTES

400' surface rights reservation along the shores of all lakes and rivers.

SAND AND GRAVEL RESERVE

(G1) M.T.C. Pit No. 2C-18

(G2) Gravel File 163005 Vol. 3

(G4) M.T.C Gravel File 122685

(G3) M.T.C. Gravel Pit No. 2C-19

AREAS WITHDRAWN FROM DISPOSITION

S.R.– SURFACE RIGHTS M.R.– MINING RIGHTS

	DESCRIPTION	ORDER No.	DATE	DISPOSITION	FILE
(R1)	SEC. 36/80	W.29/83	20/10/83	S.R.	188528
(R2)	SEC. 36/80	W.14/82	8/11/82	S.R.	188528

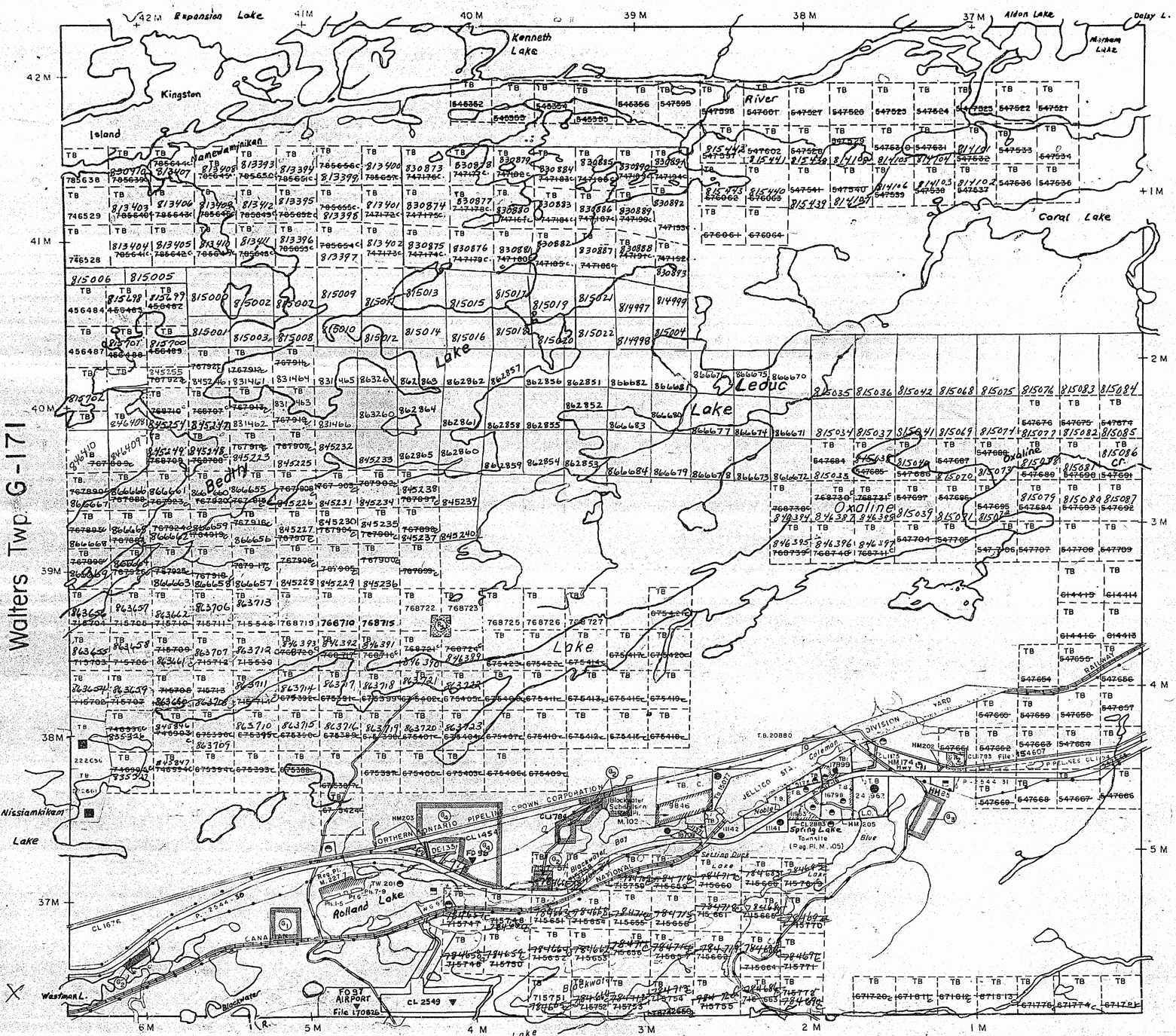

LEGEND

- PATENT, SURFACE & MINING RIGHTS
- , SURFACE RIGHTS ONLY
- , MINING RIGHTS ONLY
- LEASE, SURFACE & MINING RIGHTS
- " SURFACE RIGHTS ONLY
- " MINING RIGHTS ONLY
- LICENCE OF OCCUPATION
- ROADS
- IMPROVED ROADS
- KING'S HIGHWAYS
- RAILWAYS
- POWER LINES
- MARSH OR MUSKEG
- MINES
- CANCELLED

SCALE: 1 INCH = 40 CHAINS

FEET 0 1000 2000 4000 6000 8000

METRES 0 200 1000 (1 KM) 2000 (2 KM)

TOWNSHIP

LEDUC

M.N.R. ADMINISTRATIVE DISTRICT

NIPIGON (GERALDTON)

MINING DIVISION

THUNDER BAY

LAND TITLES / REGISTRY DIVISION

THUNDER BAY

Ministry of Natural Resources — Land Management Branch

Ontario

AUGUST 16/84

Date FEBRUARY 18th, 1981

Number G-169

Rickaby Twp. G-161

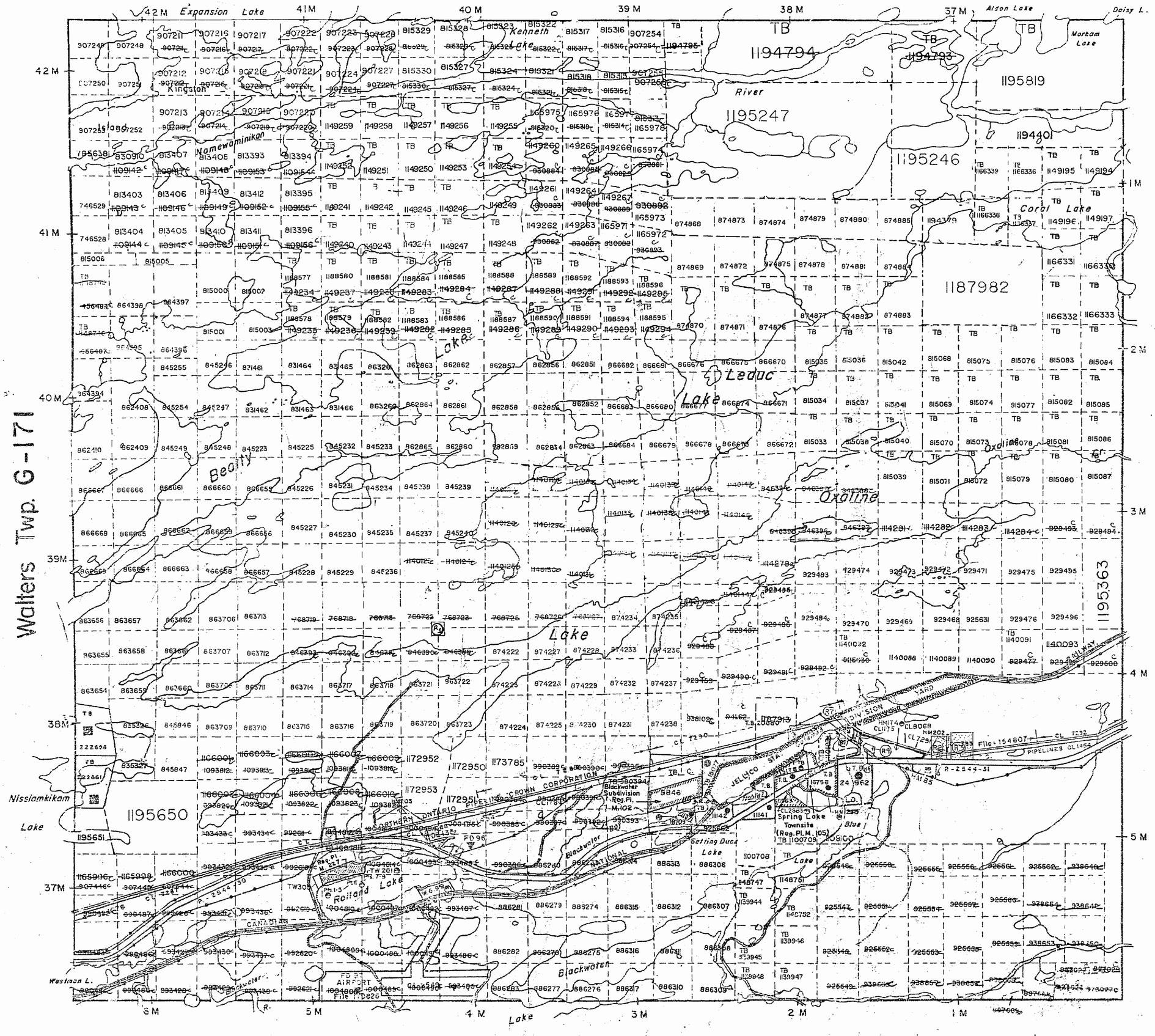

NOTES

AREAS WITHDRAWN FROM DISPOSITION

	DESRIPTION	ORDER NO	DATE	DISPOSITION	FILE
R1	SEC. 36/80	W.29/83	20/0/83	S.R.	186528
R2	SEC.36/80	W.14/82	8/11/82	S.R.	186528
R3	SEC.36/80	W-TB-06/89		S.R.	

SRL Summer Resort Locations Not Open For Staking Sec. 31 (c).

R4 Parts 1,2 & 3, Plan 55M-476 Not Open To Staking, Sec. 30(b).

R5 Parts 4 & 5, Plan 55M-476 Not Open To Staking, Sec. 30(b).

R6 Coleman Dr., Plan 55M-476 Not Open To Staking, Sec's 30(b) & (d).

R7 Parcel 9801 TRF, Patented for S.R. only, M.R. available for staking.

S.R. SURFACE RIGHTS M.R MINING RIGHTS

LEGEND

- PATENT, SURFACE & MINING RIGHTS
- " , SURFACE RIGHTS ONLY
- " , MINING RIGHTS ONLY
- LEASE, SURFACE & MINING RIGHTS
- " , SURFACE RIGHTS ONLY
- " , MINING RIGHTS ONLY
- LICENCE OF OCCUPATION
- ROADS
- IMPROVED ROADS
- KING'S HIGHWAYS
- RAILWAYS
- POWER LINES
- MARSH OR MUSKEG
- MINES
- CANCELLED
- LAND USE PERMITS FOR COMMERCIAL TOURISM,OUTPOST CAMPS

SCALE: 1 INCH = 40 CHAINS

FEET 0 1000 2000 4000 6000 8000

METRES 0 200 1000 2000 (1 KM) (2 KM)

TOWNSHIP

LEDUC

M.N.R. ADMINISTRATIVE DISTRICT

NIPIGON

MINING DIVISION

THUNDER BAY

LAND TITLES / REGISTRY DIVISION

THUNDER BAY

THE SURFACE R... THE CENTER-LINE ... RIGHT OF-WAY ... PROSPECTING, ... DATED SEPT 20 19... ENERGY ACT A...

Ontario Ministry of Natural Resources — Land Management Branch

Date FEBRUARY 18th, 1991

Number G-169

Rickaby Twp. G-161

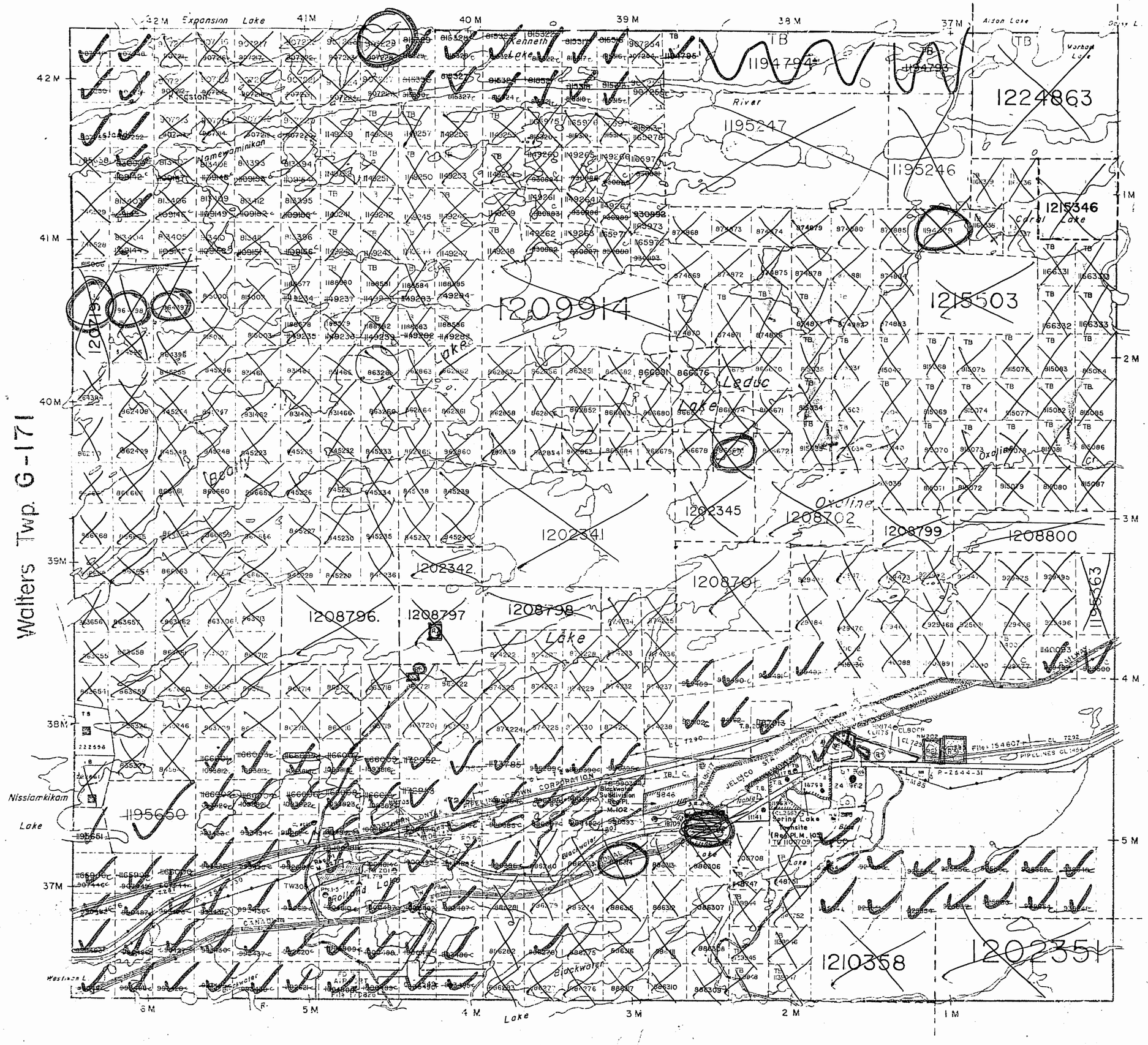

Clist Lake Area G-24

NOTES

Thunder Bay Mining Division

JUL 17 1997

RECEIVED

AREAS WITHDRAWN FROM DISPOSITION

	DESCRIPTION	ORDER NO	DATE	DISPOSITION	FILE
R1	SEC. 36/80	W.29/83	20/10/83	S.R.	188528
R2	SEC.36/80	W.14/82	8/11/82	S.R.	188528
R3	SEC.36/80	W-TB-06/89		S.R.	

SRL Summer Resort Locations Not Open For Staking Sec. 31 (c).

R4 Parts 1,2,8 & 9, Plan 55M-476 Not Open To Staking, Sec. 30(b).

R5 Parts 4 & 5, Plan 55M-476 Not Open To Staking, Sec. 30(b).

R6 Coleman Dr., Plan 55M-476 Not Open To Staking, Sec's 30(b) & (d).

R7 Parcel 9801 TBF, Patented for S.R. only, M.R. available for staking.

S.R. SURFACE RIGHTS M.R MINING RIGHTS

Land use permit - Seaplane base - surface rights

LEGEND

- PATENT, SURFACE & MINING RIGHTS
- " , SURFACE RIGHTS ONLY
- " , MINING RIGHTS ONLY
- LEASE, SURFACE & MINING RIGHTS
- " , SURFACE RIGHTS ONLY
- " , MINING RIGHTS ONLY
- LICENCE OF OCCUPATION
- ROADS
- IMPROVED ROADS
- KING'S HIGHWAYS
- RAILWAYS
- POWER LINES
- MARSH OR MUSKEG
- MINES
- CANCELLED

LAND USE PERMITS FOR COMMERCIAL TOURISM OUTPOST CAMPS

SCALE: 1 INCH = 40 CHAINS

FEET 0 1000 2000 4000 6000 8000

METRES 0 200 1000 (1 KM) 2000 (2 KM)

TOWNSHIP

LEDUC

M.N.R. ADMINISTRATIVE DISTRICT

NIPIGON

MINING DIVISION

THUNDER BAY

LAND TITLES / REGISTRY DIVISION

THUNDER BAY

THE SURFACE RIGHTS ... THE CENTER-LINE ... RIGHT OF WAY ... PROSPECTING ... DATED SEPT 20 19... ENERGY ACT AP...

Ministry of Natural Resources — Land Management Branch

Ontario

Date FEBRUARY 18th, 1991

Number G-169

Rickaby Twp. G-161

Walters Twp. G-171

Legault Twp. G-170

Clist Lake Area G-24

AREAS WITHDRAWN FROM DISPOSITION

M.R.O. – MINING RIGHTS ONLY

S.R.O. – SURFACE RIGHTS ONLY

M.+ S. – MINING AND SURFACE RIGHTS

Description	Order No.	Date	Disposition	File
R3	W-TB-06/89	89/01/16	S.R.O.	
R1	W.29/83	20/10/83	S.R.	188528
R2	W.14/82	08/11/82	S.R.	188528

R4 PARTS 1,2 & 3,PLAN 55M-476 NOT OPEN TO STAKING, SEC. 30(b)

R5 PARTS 4 & 5,PLAN 55M-476 NOT OPEN TO STAKING, SEC. 30(b)

R6 COLEMAN Dr.PLAN 55M-476 NOT OPEN TO STAKING, SEC'S 30(b) & (d).

R7 PARCEL 9801 TBF, Patented for S.R. only, M.R. available for staking.

R8 LAND USE PERMIT SEAPLANE BASE - SURFACE RIGHTS.

NOTICE:
The information that appears on this map has been compiled from various sources and accuracy is not guaranteed. Those wishing to stake MINING CLAIMS should consult with the MINING RECORDER, Ministry of Northern Development and Mines, for additional information on the status of the lands shown hereon.

SRL Summer Resort Locations Not Open For Staking SEC. 31 (c).

LEGEND

PATENT, SURFACE & MINING RIGHTS

" , SURFACE RIGHTS ONLY

" , MINING RIGHTS ONLY

LEASE, SURFACE & MINING RIGHTS

" , SURFACE RIGHTS ONLY

" , MINING RIGHTS ONLY

LICENCE OF OCCUPATION

ROADS

IMPROVED ROADS

KING'S HIGHWAYS

RAILWAYS

POWER LINES

MARSH OR MUSKEG

MINES

CANCELLED

LAND USE PERMITS FOR COMMERCIAL TOURISM, OUTPOST CAMPS

THE SURFACE RIGHTS LYING WITHIN 40.25 m. OF THE CENTER-LINE OF THE TRANS-CANADA PIPELINE RIGHT-OF-WAY ARE WITHDRAWN FROM STAKING OUT, PROSPECTING, SALE OR LEASE BY ORDER W-01/91 ONT DATED SEPT. 20/91. SECTION 12 OF THE NATIONAL ENERGY ACT APPLIES TO THIS AREA.

SCALE: 1 INCH = 40 CHAINS

FEET 0 1000 2000 4000 6000 8000

METRES 0 200 1000 (1 KM) 2000 (2 KM)

DATE OF ISSUE
DATE
NOV 1 1 1998
NOV 1 1

PROVINCIAL RECORDER
PROVINCE OF SUDBURY
OFFICE

TOWNSHIP

LEDUC

M.N.R. ADMINISTRATIVE DISTRICT

NIPIGON

MINING DIVISION

THUNDER BAY

LAND TITLES / REGISTRY DIVISION

THUNDER BAY

Ontario Ministry of Natural Resources — Land Management Branch

Date FEBRUARY 18th, 1981

Number **G-169**

In Service Jul. 17/97 (LM)

Rickaby Twp. G-161

Walters Twp. G-171

Legault Twp. G-170

Clist Lake Area G-24

NOTES

400' SURFACE RIGHTS RESERVATION ALONG THE SHORE OF ALL LAKES AND RIVERS.

AREAS WITHDRAWN FROM DISPOSITION

S.R. - SURFACE RIGHTS M.R. - MINING RIGHTS

	DESCRIPTION	ORDER NO.	DATE	DISPOSITION	FILE
R1	SEC. 36/60	W-29/83	20/10/83	S.R.	198528
R2	SEC. 36/80	W-14/82	8/11/82	S.R.	198529
R3	SEC 36/89	W-TB-06/89		S.R.O.	

LEGEND

PATENT, SURFACE & MINING RIGHTS
SURFACE RIGHTS ONLY
MINING RIGHTS ONLY
LEASE, SURFACE & MINING RIGHTS
SURFACE RIGHTS ONLY
MINING RIGHTS ONLY
LICENCE OF OCCUPATION
ROADS
IMPROVED ROADS
KING'S HIGHWAYS
RAILWAYS
POWER LINES
MARSH OR MUSKEG
MINES
CANCELLED

SCALE: 1 INCH = 40 CHAINS

FEET 0 1000 2000 4000 6000 8000

METRES 0 200 1000 2000
(1 KM) (2 KM)

TOWNSHIP

LEDUC

M.N.R. ADMINISTRATIVE DISTRICT

NIPIGON & GERALDTON

MINING DIVISION

THUNDER BAY

LAND TITLES / REGISTRY DIVISION

THUNDER BAY

Ministry of Natural Resources — Land Management Branch

Ontario

Date FEBRUARY 18th, 1981

Number G-169

Rickaby Twp. G-161



Walters Twp. G-171

Legault Twp. G-170

Clist Lake Area G-24

NOTES

400' SURFACE RIGHTS RESERVATION ALONG THE SHORE OF ALL LAKES AND RIVERS.

AREAS WITHDRAWN FROM DISPOSITION

S.R. - SURFACE RIGHTS M.R. - MINING RIGHTS

	DESCRIPTION	ORDER NO.	DATE	DISPOSITION	FILE
(R1)	SEC. 36/80	W-29/83	20/10/83	S.R.	186528
(R2)	SEC. 36/80	W-14/82	8/11/82	S.R.	185528

LEGEND

- PATENT, SURFACE & MINING RIGHTS
- SURFACE RIGHTS ONLY
- MINING RIGHTS ONLY
- LEASE, SURFACE & MINING RIGHTS
- SURFACE RIGHTS ONLY
- MINING RIGHTS ONLY
- LICENCE OF OCCUPATION
- ROADS
- IMPROVED ROADS
- KING'S HIGHWAYS
- RAILWAYS
- POWER LINES
- MARSH OR MUSKEG
- MINES
- CANCELLED

SCALE: 1 INCH = 40 CHAINS

FEET 0 1000 2000 4000 6000 8000

METRES 0 200 1000 2000 (1 KM) (2 KM)

TOWNSHIP

LEDUC

M.N.R. ADMINISTRATIVE DISTRICT

NIPIGON

GERALDTON

MINING DIVISION

THUNDER BAY

LAND TITLES / REGISTRY DIVISION

THUNDER BAY

Ministry of Natural Resources — Land Management Branch

Ontario

Date FEBRUARY 18th, 1981

Number G-169

NOTES

SAND AND GRAVEL

(G1) M.T.C. PIT No. 2C-18

(G2) GRAVEL FILE 163005 VOL. 3

(G4) M.T.C. GRAVEL FILE 122685

(G5) M.T.C. GRAVEL PIT No. 2C-19

(R1) Section 36 Sur. & Mining Rights withdrawn W2/81. Aug 4/81.

(R2) WNCR 29/83 S.R.O. WITHDRAWN

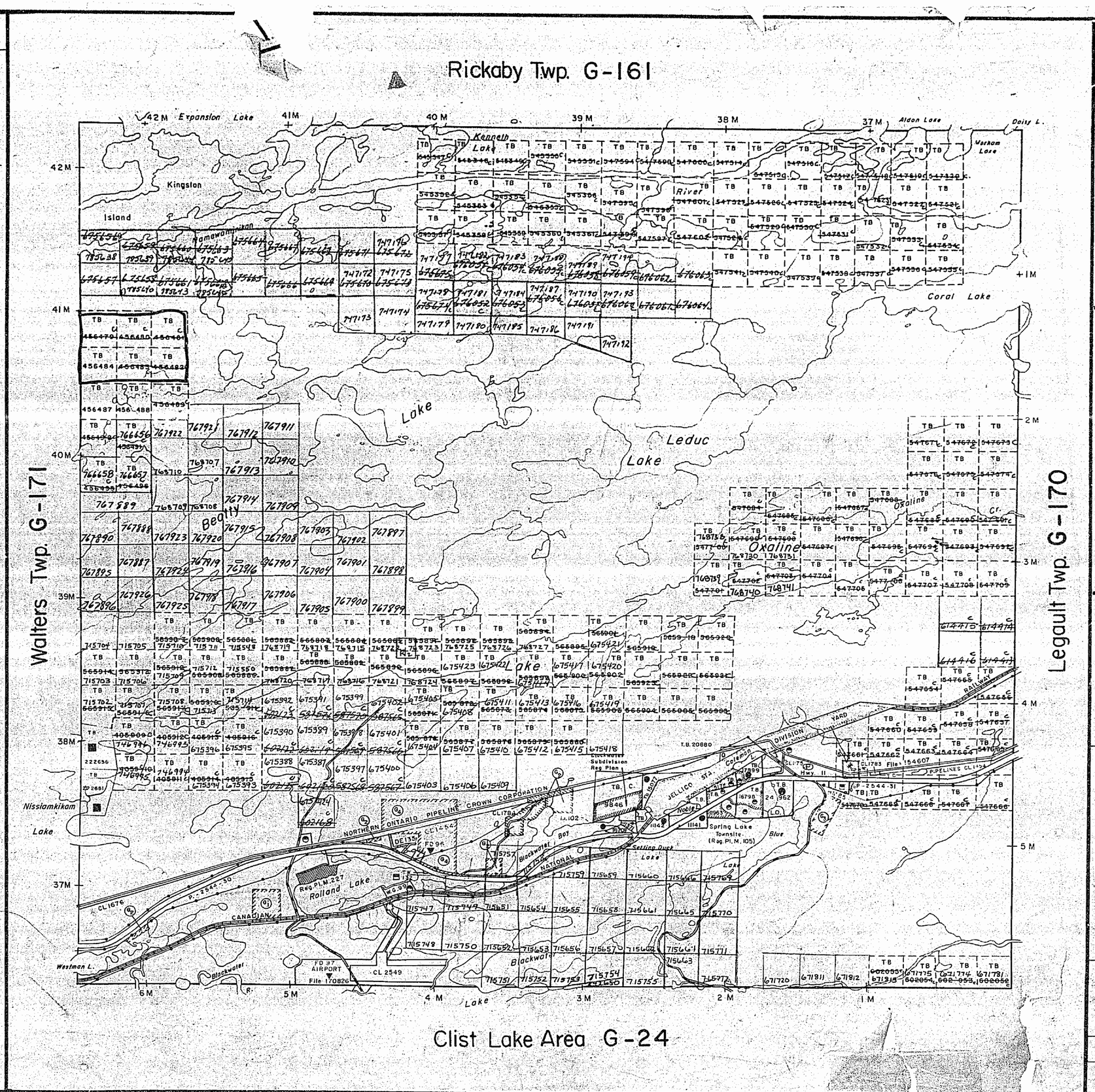

March 21/84

LEGEND

PATENT, SURFACE & MINING RIGHTS
, SURFACE RIGHTS ONLY
, MINING RIGHTS ONLY
LEASE, SURFACE & MINING RIGHTS
SURFACE RIGHTS ONLY
, MINING RIGHTS ONLY
LICENCE OF OCCUPATION
ROADS
IMPROVED ROADS
KING'S HIGHWAYS
RAILWAYS
POWER LINES
MARSH OR MUSKEG
MINES
CANCELLED
* S.R.O. WITHDRAWN - See Armstrong Landroll

SCALE: 1 INCH = 40 CHAINS

FEET 0 1000 2000 4000 6000 8000

METRES 0 200 1000 (1 KM) 2000 (2 KM)

TOWNSHIP

LEDUC

M.N.R. ADMINISTRATIVE DISTRICT

NIPIGON & Geraldton

MINING DIVISION

THUNDER BAY

LAND TITLES / REGISTRY DIVISION

THUNDER BAY

Ontario Ministry of Natural Resources — Land Management Branch

MAY 5/81

Date FEBRUARY 18th, 1981

Number **G-169**

NOTES

SAND AND GRAVEL

(G1) M.T.C. PIT No. 2C-18

(G2) GRAVEL FILE 163005 VOL.3

(G4) M.T.C. GRAVEL FILE 122685

(G3) M.T.C. GRAVEL PIT No. 2C-19

(R1) Section 36 Sur. & Mining Rights withdrawn W2/81. Aug4/81.

(R2) WNCR 29/83 S.R.O. WITHDRAWN

Rickaby Twp. G-161

Walters Twp. G-171

Legault Twp. G-170

Clist Lake Area G-24

LEGEND

PATENT, SURFACE & MINING RIGHTS
" , SURFACE RIGHTS ONLY
" , MINING RIGHTS ONLY
LEASE, SURFACE & MINING RIGHTS
" SURFACE RIGHTS ONLY
" , MINING RIGHTS ONLY
LICENCE OF OCCUPATION
ROADS
IMPROVED ROADS
KING'S HIGHWAYS
RAILWAYS
POWER LINES
MARSH OR MUSKEG
MINES
CANCELLED
* S.R.O. WITHDRAWN - See Armstrong Landroll

SCALE: 1 INCH = 40 CHAINS

FEET 0 1000 2000 4000 6000 8000

METRES 0 200 1000 (1 KM) 2000 (2 KM)

TOWNSHIP

LEDUC

M.N.R. ADMINISTRATIVE DISTRICT

NIPIGON & Geraldton

MINING DIVISION

THUNDER BAY

LAND TITLES / REGISTRY DIVISION

THUNDER BAY

Ontario Ministry of Natural Resources — Land Management Branch

MAY 5/81

Date FEBRUARY 18th, 1981

Number **G-169**

1794

PLAN OF
LEDUC T'WP.

PORT ARTHUR MINING DIVISION.
DISTRICT OF THUNDER BAY.

Scale. 40 chains to an inch.

PORT ARTHUR
RECEIVED
FEB 15 1950
MINING DIVISION

RICKABY T'WP.

Expansion Lake

Namewaminikan River

Kingston Island

Aldon L.

Morham L.

Coral Lake

Beatty Lake.

WALTERS T'WP.

Provincial Forest

Nipigon

Blackwater Lake

Jellicoe

Spri Lake

LEGAULT T'WP.

LEDUC

NAMEWAMINIKAN RIVER AREA.

1950

NOTES

Railways shewn
Paved Highways
Gravel
Other Roads
Trails + Paths
Non-perennial streams
Surface reservations 200' wide by Dept of L & F shewn thus.
Highway Route No. 2
Telephone + Telegraph Lines
Electric Power Lines
Bridges
Buildings
Swamps

FEB 15 1950
MINING DIVISION

TB 1122

LEDUC TWP TB

Rickaby Twp. G-161



Clist Lake Area G.-24

NOTES

AREAS WITHDRAWN FROM DISPOSITION

	DESCRIPTION	ORDER NO	DATE	DISPOSITION	FILE
R1	SEC. 36/80	W.29/83	20/10/83	S.R.	188528
R2	SEC.36/80	WJ0/82	8/8/82	S.R.	188528
R3	SEC.36/80	W-78-06/89		S.R.	

(SRL) Summer Resort Locations Not Open For Staking Sec. 31 (c).

(R4) Parts L2 & 3, Plan 55M-476 Not Open To Staking, Sec. 30(b).

(R8) Parts 4 & 5, Plan 55M-476 Not Open To Staking, Sec. 30(b).

(R6) Coleman Dr., Plan 55M-476 Not Open To Staking, Sec's 30(b) & (d).

(R7) Parcel 9901 TBF, Patented for S.R. only, M.R. available for staking.

S.R. SURFACE RIGHTS M.R MINING RIGHTS

LEGEND

- PATENT, SURFACE & MINING RIGHTS
- " , SURFACE RIGHTS ONLY
- " , MINING RIGHTS ONLY
- LEASE, SURFACE & MINING RIGHTS
- " , SURFACE RIGHTS ONLY
- " , MINING RIGHTS ONLY
- LICENCE OF OCCUPATION
- ROADS
- IMPROVED ROADS
- KING'S HIGHWAYS
- RAILWAYS
- POWER LINES
- MARSH OR MUSKEG
- MINES
- CANCELLED

SCALE: 1 INCH = 40 CHAINS

FEET 0 1000 2000 4000 6000 8000

METRES 0 200 1000 (1 KM) 2000 (2 KM)

TOWNSHIP

LEDUC

M.N.R. ADMINISTRATIVE DISTRICT

NIPIGON

MINING DIVISION

THUNDER BAY

LAND TITLES / REGISTRY DIVISION

THUNDER BAY

Ontario Ministry of Natural Resources — Land Management Branch

Date FEBRUARY 16th, 1901

Number G-169

NOTES

400' surface rights reservation along the shores of all lakes and rivers.

SAND AND GRAVEL RESERVE

(1) M.T.C. Pit No. 2C-18

(2) Gravel File 163005 Vol. 3

(3) M.T.C. Gravel File 122685

(4) M.T.C. Gravel Pit No. 2C-19

AREAS WITHDRAWN FROM DISPOSITION

S.R.– SURFACE RIGHTS M.R.– MINING RIGHTS

	DESCRIPTION	ORDER No.	DATE	DISPOSITION	FILE
(1)	SEC 36/80	W 29/83	20/10/83	S.R.	188528
(2)	SEC. 36/80	W.14/82	8/11/82	S.R.	188528

Rickaby Twp. G-161

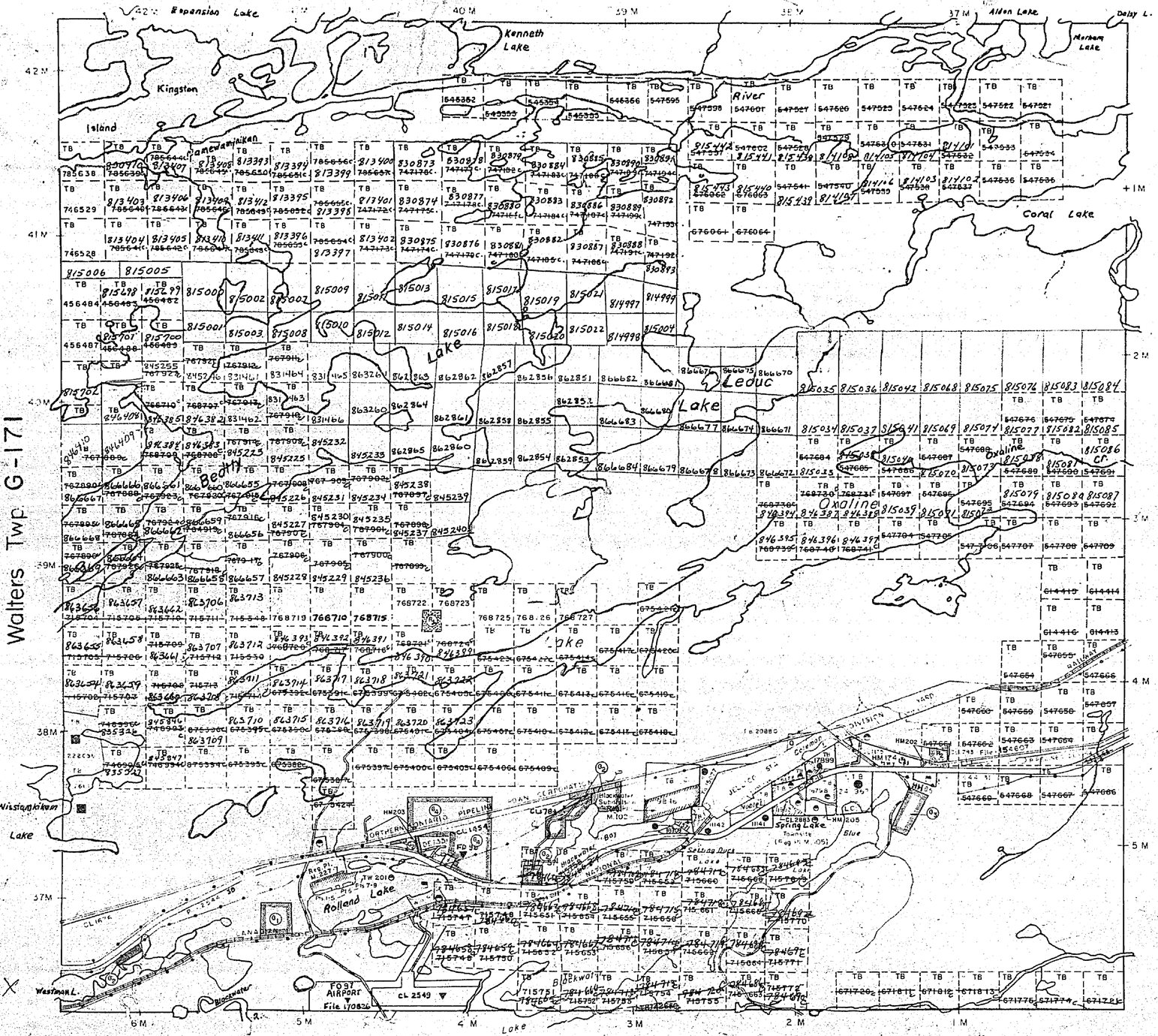

Rickaby Twp. G-161

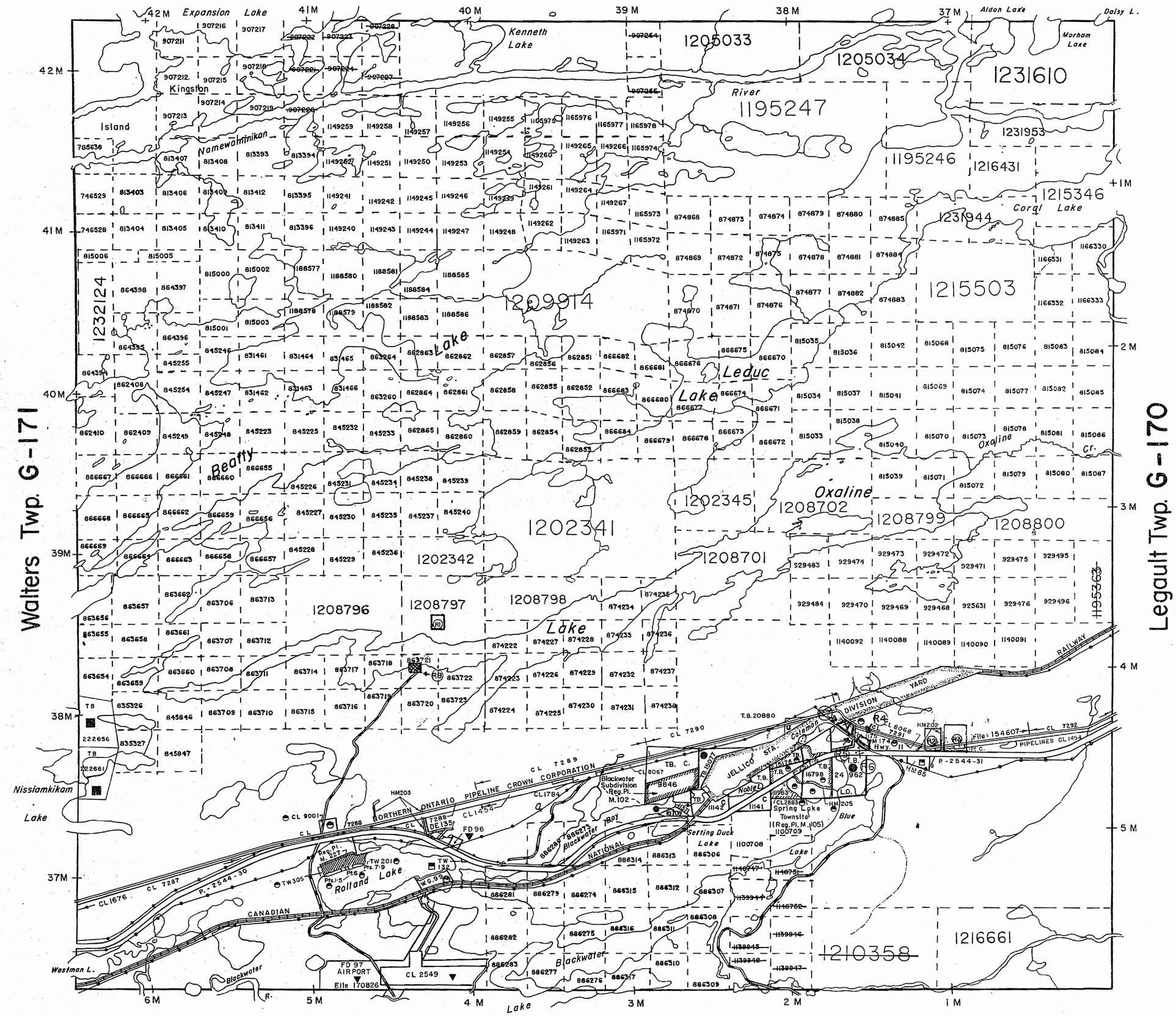

Clist Lake Area G-24

AREAS WITHDRAWN FROM DISPOSITION

M.R.O. – MINING RIGHTS ONLY
S.R.O. – SURFACE RIGHTS ONLY
M.+ S. – MINING AND SURFACE RIGHTS

Description	Order No.	Date	Disposition	File
R3	W-TB-06/89	89/01/16	S.R.O.	
R1	W.29/83	20/10/83	S.R.	188528
R2	W.14/82	08/11/82	S.R.	188528

R4 PARTS 1,2 & 3,PLAN 55M-476 NOT OPEN TO STAKING, SEC. 30(b)
R5 PARTS 4 & 5,PLAN 55M-476 NOT OPEN TO STAKING, SEC. 30(b)
R6 COLEMAN Dr.,PLAN 55M-476 NOT OPEN TO STAKING, SEC'S 30(b) & (d).
R7 PARCEL 9801 TBF, Patented for S.R. only, M.R. available for staking.
R8 LAND USE PERMIT SEAPLANE BASE - SURFACE RIGHTS.

NOTICE:
The information that appears on this map has been compiled from various sources and accuracy is not guaranteed. Those wishing to stake MINING CLAIMS should consult with the MINING RECORDER, Ministry of Northern Development and Mines, for additional information on the status of the lands shown hereon.

SRL Summer Resort Locations Not Open For Staking SEC. 31 (c).

LEGEND

PATENT, SURFACE & MINING RIGHTS
" , SURFACE RIGHTS ONLY
" , MINING RIGHTS ONLY
LEASE, SURFACE & MINING RIGHTS
" SURFACE RIGHTS ONLY
" MINING RIGHTS ONLY
LICENCE OF OCCUPATION
ROADS
IMPROVED ROADS
KING'S HIGHWAYS
RAILWAYS
POWER LINES
MARSH OR MUSKEG
MINES
CANCELLED
LAND USE PERMITS FOR COMMERCIAL TOURISM, OUTPOST CAMPS

THE SURFACE RIGHTS LYING WITHIN 40.25 m. OF THE CENTER-LINE OF THE TRANS-CANADA PIPELINE RIGHT-OF-WAY ARE WITHDRAWN FROM STAKING OUT, PROSPECTING, SALE OR LEASE BY ORDER W-01/91 ONT DATED SEPT. 20/91. SECTION 112 OF THE NATIONAL ENERGY ACT APPLIES TO THIS AREA.

SCALE: 1 INCH = 40 CHAINS

FEET 0 1000 2000 4000 6000 8000
METRES 0 200 1000 (1 KM) 2000 (2 KM)

TOWNSHIP

LEDUC

M.N.R. ADMINISTRATIVE DISTRICT
NIPIGON

MINING DIVISION
THUNDER BAY

LAND TITLES / REGISTRY DIVISION
THUNDER BAY

Ministry of Natural Resources
Land Management Branch
Ontario

Date FEBRUARY 18th, 1981

Number **G-169**

In Service Jul. 17/97 (LM)

Rickaby Twp. G-161

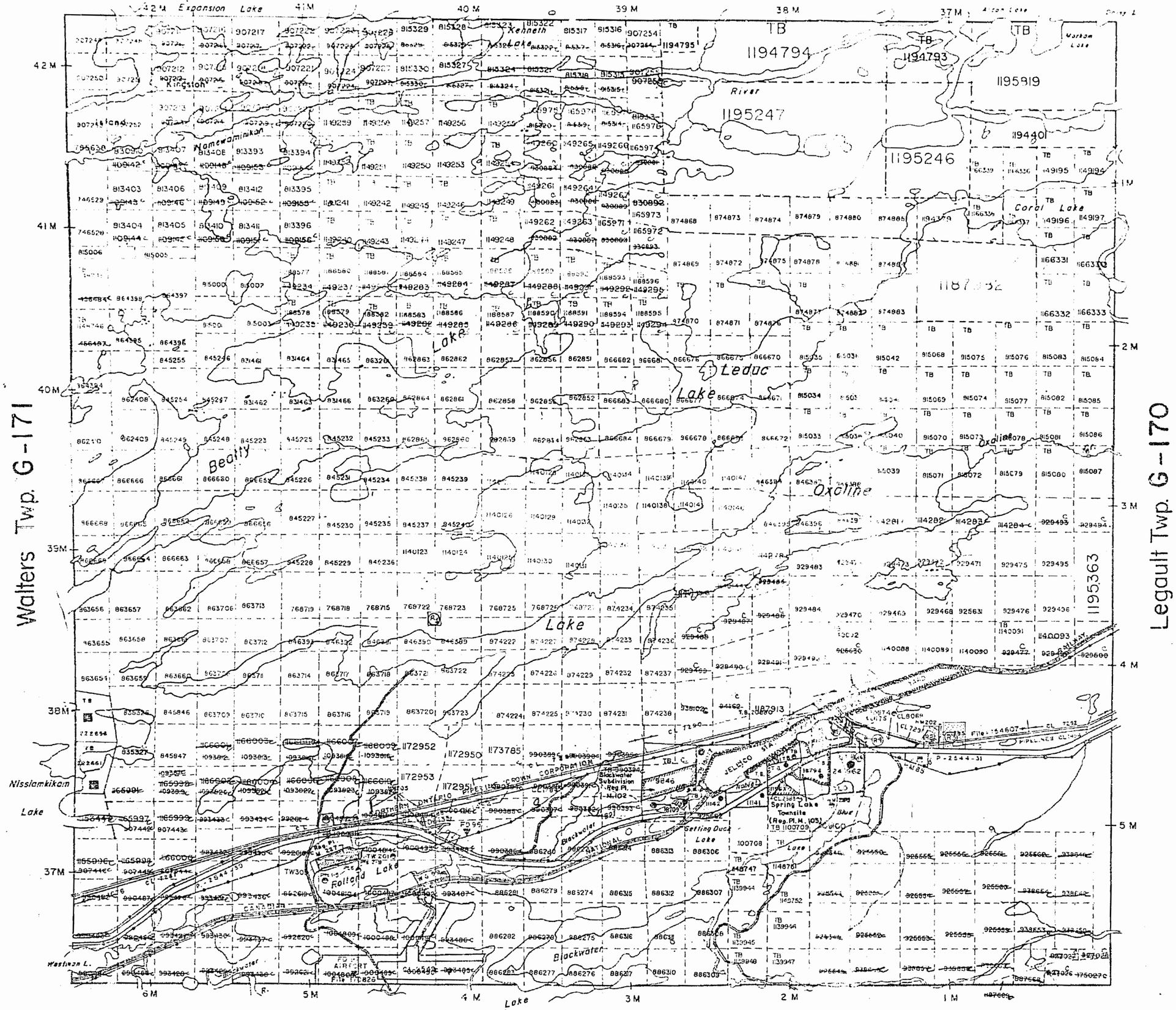

Walters Twp. G-171

Legault Twp. G-170

Clist Lake Area G-24

NOTES

AREAS WITHDRAWN FROM DISPOSITION

	DESCRIPTION	ORDER NO.	DATE	DISPOSITION	FILE
(R1)	SEC. 36/80	W 23/83	20/05/83	S.R.	88124
(R2)	SEC. 36/80	W 24/82	8/11/82	S.R.	88124
(R3)	SEC. 36/80	▲ TB-06/89		S.R.	

(R4) Summer Resort Lots (Right Not Leased) for Sites [illegible]

(R5) Parts 4 & 5 Plan 57M-478 Not Open To Staking, Sec. [illegible]

(R6) Coleman Cr., Plan 55M-476 Not Open To Staking, Sec. [illegible]

(R7) Parcel 9801 TSP, Patented for S.R. only, M.R. available for staking

S.R. SURFACE RIGHTS M.R. MINING RIGHTS

LEGEND

- PATENT, SURFACE & MINING RIGHTS
- " , SURFACE RIGHTS ONLY
- " , MINING RIGHTS ONLY
- LEASE, SURFACE & MINING RIGHTS
- " , SURFACE RIGHTS ONLY
- " , MINING RIGHTS ONLY
- LICENCE OF OCCUPATION
- ROADS
- IMPROVED ROADS
- KING'S HIGHWAYS
- RAILWAYS
- POWER LINES
- MARSH OR MUSKEG
- MINES
- CANCELLED
- LAND USE PERMITS FOR COMMERCIAL TOURISM OUTPOST CAMPS

SCALE: 1 INCH = 40 CHAINS

FEET 0 1000 2000 4000 6000 8000

METRES 0 200 1000 2000 (1 KM) (7 KM)

TOWNSHIP

LEDUC

M.N.R. ADMINISTRATIVE DISTRICT

NIPIGON

MINING DIVISION

THUNDER BAY

LAND TITLES / REGISTRY DIVISION

THUNDER BAY

THE SURFACE RIGHTS
THE CENTER-LINE
RIGHT-OF-WAY
PROSPECTING, SA
DATED SEPT 20
ENERGY ACT APPL

Ministry of Natural Resources — Land Management Branch

Ontario

Date FEBRUARY 18th, 1991

Number **G-169**

Rickaby Twp. G-161



Clist Lake Area G-24

NOTES

AREAS WITHDRAWN FROM DISPOSITION

	DESCRIPTION	ORDER NO	DATE	DISPOSITION	FILE
R1	SEC. 36/80	W.29/83	20/10/83	S.R.	188528
R2	SEC.36/80	#14/82	8/8/82	S.R.	188528
R3	SEC.36/80	W-TB-06/89		S.R.	

SRL Summer Resort Locations Not Open For Staking Sec. 31 (c).

R4 Parts 1,2 & 3, Plan 55M-476 Not Open To Staking, Sec. 30(b).

R6 Parts 4 & 5, Plan 55M-476 Not Open To Staking, Sec. 30(b).

A6 Coleman Dr., Plan 55M-476 Not Open To Staking, Sec's 30(b) & (d).

R7 Parcel 9801 TBF, Patented for S.R. only, M.R. available for staking.

S.R. SURFACE RIGHTS M.R MINING RIGHTS

LEGEND

- PATENT, SURFACE & MINING RIGHTS
- SURFACE RIGHTS ONLY
- MINING RIGHTS ONLY
- LEASE, SURFACE & MINING RIGHTS
- SURFACE RIGHTS ONLY
- MINING RIGHTS ONLY
- LICENCE OF OCCUPATION
- ROADS
- IMPROVED ROADS
- KING'S HIGHWAYS
- RAILWAYS
- POWER LINES
- MARSH OR MUSKEG
- MINES
- CANCELLED

SCALE: 1 INCH = 40 CHAINS

FEET 0 1000 2000 4000 6000 8000

METRES 0 200 1000 (1 KM) 2000 (2 KM)

TOWNSHIP

LEDUC

M.N.R. ADMINISTRATIVE DISTRICT

NIPIGON

MINING DIVISION

THUNDER BAY

LAND TITLES / REGISTRY DIVISION

THUNDER BAY

Ministry of Natural Resources — Land Management Branch — Ontario

Date FEBRUARY 18th, 1991

Number G-169

Rickaby Twp. G-161

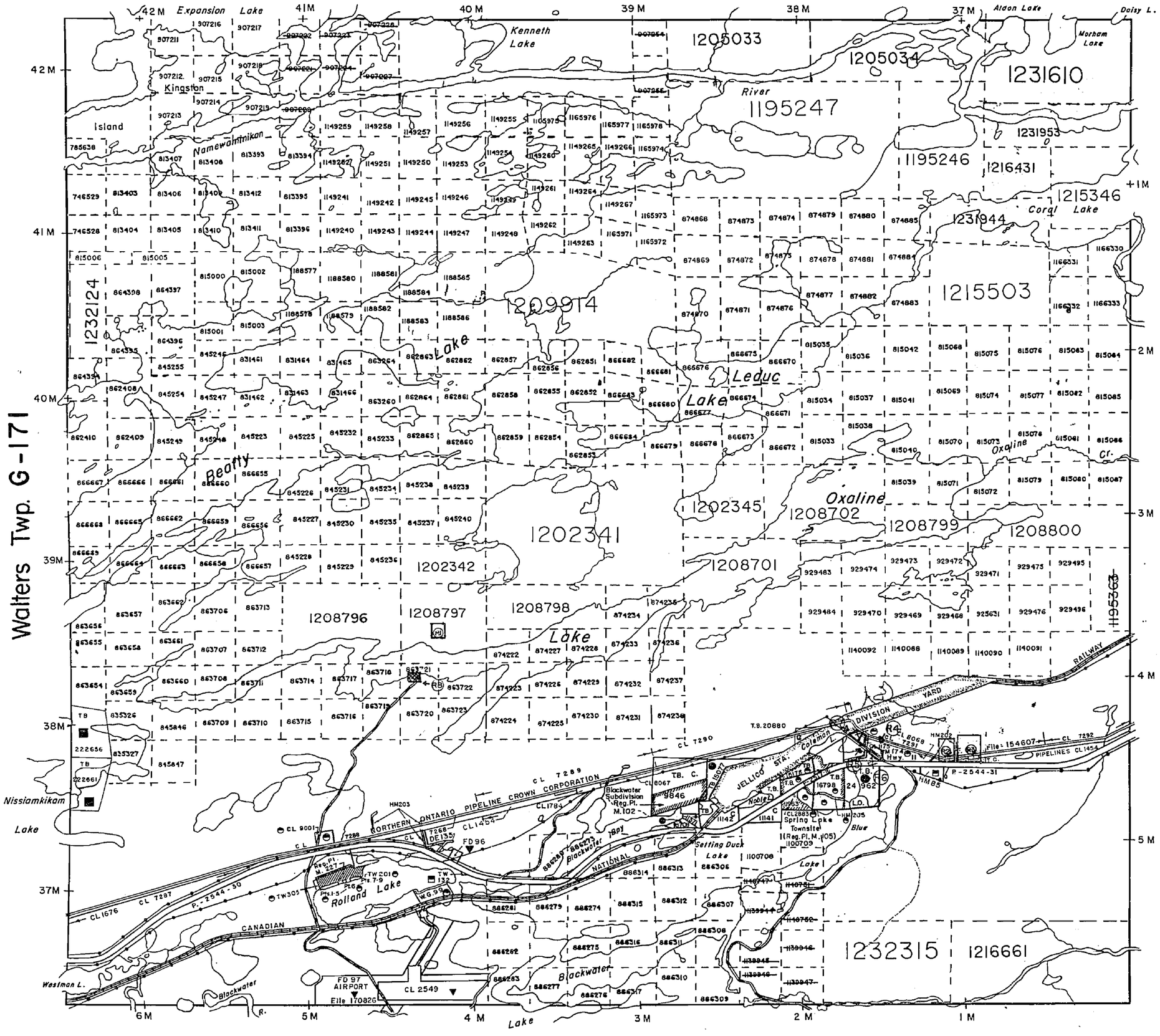

Clist Lake Area G-24

AREAS WITHDRAWN FROM DISPOSITION

M.R.O. – MINING RIGHTS ONLY
S.R.O. – SURFACE RIGHTS ONLY
M.+ S. – MINING AND SURFACE RIGHTS

Description	Order No.	Date	Disposition	File
R3	W-TB-06/89	89/01/16	S.R.O.	
R1	W.29/83	20/10/83	S.R.	188528
R2	WJ4/82	09/11/82	S.R.	188528

R4 PARTS 1,2 & 3, PLAN 55M-476 NOT OPEN TO STAKING, SEC. 30(b)
R5 PARTS 4 & 5, PLAN 55M-476 NOT OPEN TO STAKING, SEC. 30(b)
R6 COLEMAN Dr. PLAN 55M-476 NOT OPEN TO STAKING, SEC'S 30(b) & (d).
R7 PARCEL 9801 TBF, Patented for S.R. only, M.R. available for staking.
R8 LAND USE PERMIT SEAPLANE BASE - SURFACE RIGHTS.

NOTICE:
The information that appears on this map has been compiled from various sources and accuracy is not guaranteed. Those wishing to stake MINING CLAIMS should consult with the MINING RECORDER, Ministry of Northern Development and Mines, for additional information on the status of the lands shown hereon.

SRL Summer Resort Locations Not Open For Staking SEC. 31 (c).

LEGEND

PATENT, SURFACE & MINING RIGHTS
" , SURFACE RIGHTS ONLY
" , MINING RIGHTS ONLY
LEASE, SURFACE & MINING RIGHTS
" , SURFACE RIGHTS ONLY
" , MINING RIGHTS ONLY
LICENCE OF OCCUPATION
ROADS
IMPROVED ROADS
KING'S HIGHWAYS
RAILWAYS
POWER LINES
MARSH OR MUSKEG
MINES
CANCELLED
LAND USE PERMITS FOR COMMERCIAL TOURISM, OUTPOST CAMPS

THE SURFACE RIGHTS LYING WITHIN 40.25 m. OF THE CENTER-LINE OF THE TRANS-CANADA PIPELINE RIGHT-OF-WAY ARE WITHDRAWN FROM STAKING OUT, PROSPECTING, SALE OR LEASE BY ORDER W-01/91 ONT DATED SEPT. 20/91. SECTION 112 OF THE NATIONAL ENERGY ACT APPLIES TO THIS AREA.

SCALE: 1 INCH = 40 CHAINS

FEET 0 1000 2000 4000 6000 8000
METRES 0 200 1000 (1 KM) 2000 (2 KM)

TOWNSHIP

LEDUC

M.N.R. ADMINISTRATIVE DISTRICT
NIPIGON
MINING DIVISION
THUNDER BAY
LAND TITLES / REGISTRY DIVISION
THUNDER BAY

Ontario Ministry of Natural Resources — Land Management Branch

Date FEBRUARY 18th, 1981
Number **G-169**
In Service Jul. 17/97 (LM)

Rickaby Twp. G-161

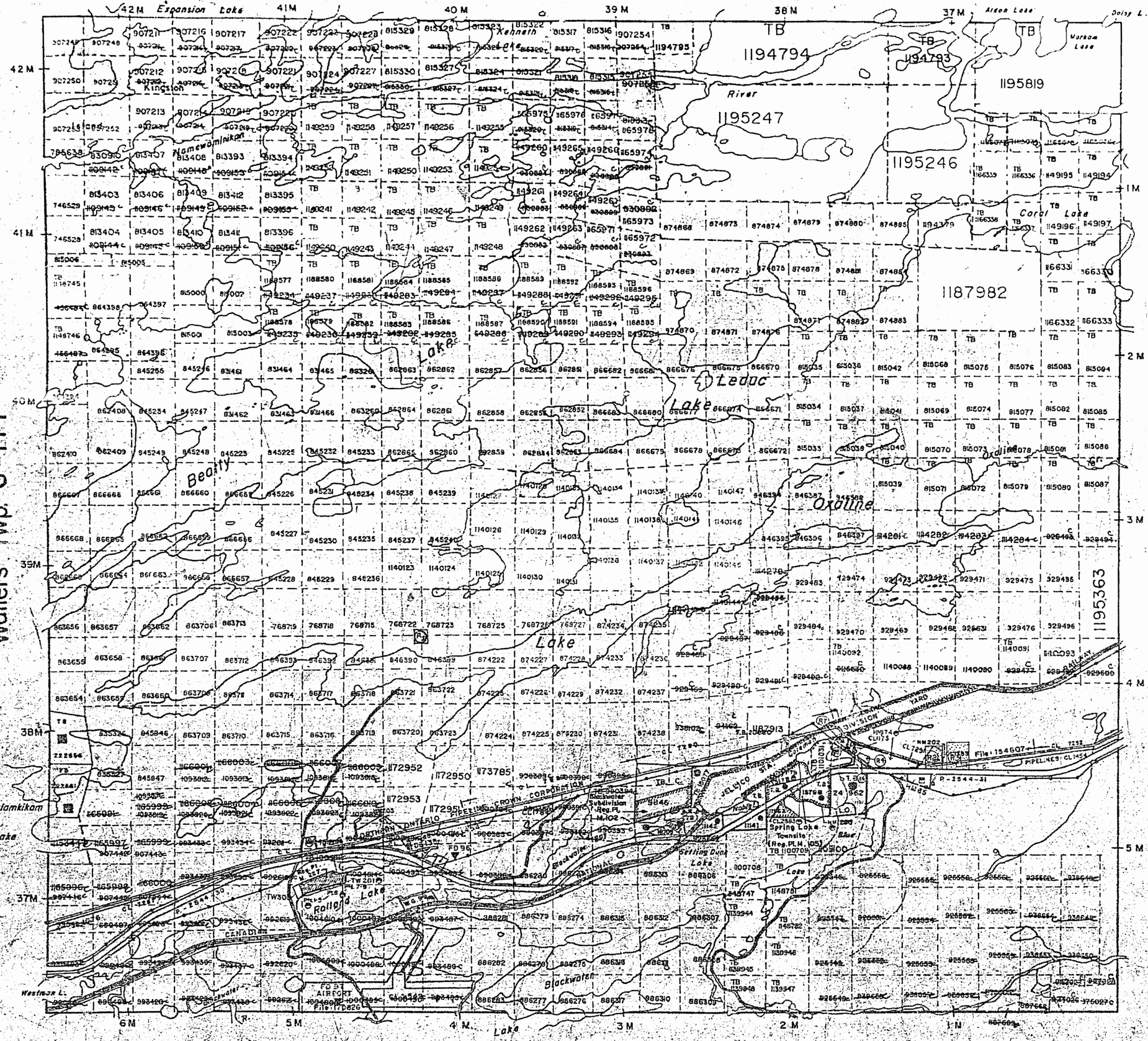

Clist Lake Area G-24

NOTES

AREAS WITHDRAWN FROM DISPOSITION

	DESCRIPTION	ORDER NO	DATE	DISPOSITION	FILE
(R1)	SEC. 36/80	W-29/83	20/10/83	S.R.	188526
(R2)	SEC.36/80	W-4/82	8/3/82	S.R.	188526
(R3)	SEC.36/80	W-TB-06/83		S.R.	

(SRL) Summer Resort Locations Not Open For Staking, Sec. 31 (a)

(R4) Parts 1,2 & 3,Plan 55M-476 Not Open To Staking, Sec. 30(b).

(R5) Parts 4 & 5,Plan 55M-476 Not Open To Staking, Sec. 30(b)

(R6) Coleman Dr.,Plan 55M-476 Not Open To Staking, Sec's 30(b) & (d).

(R7) Parcel 9801 TBF, Patented for S.R. only, M.R. available for staking

S.R. SURFACE RIGHTS M.R MINING RIGHTS

LEGEND

- PATENT, SURFACE & MINING RIGHTS
- " SURFACE RIGHTS ONLY
- " MINING RIGHTS ONLY
- LEASE, SURFACE & MINING RIGHTS
- " SURFACE RIGHTS ONLY
- " MINING RIGHTS ONLY
- LICENCE OF OCCUPATION
- ROADS
- IMPROVED ROADS
- KING'S HIGHWAYS
- RAILWAYS
- POWER LINES
- MARSH OR MUSKEG
- MINES
- CANCELLED
- LAND USE PERMITS FOR COMMERCIAL TOURISM,OUTPOST CAMPS

SCALE: 1 INCH = 40 CHAINS

FEET 0 1000 2000 4000 6000 8000

METRES 0 200 1000 2000 (1 KM) (2 KM)

TOWNSHIP

LEDUC

M.N.R. ADMINISTRATIVE DISTRICT

NIPIGON

MINING DIVISION

THUNDER BAY

LAND TITLES / REGISTRY DIVISION

THUNDER BAY

THE SURFACE R... THE CENTER-LI... RIGHT-OF-WAY ... PROSPECTING ... DATED SEPT. 20 ... ENERGY ACT A...

Ministry of Natural Resources — Land Management Branch

Ontario

Date FEBRUARY 18th, 1991

Number G-169

Rickaby Twp. G-161

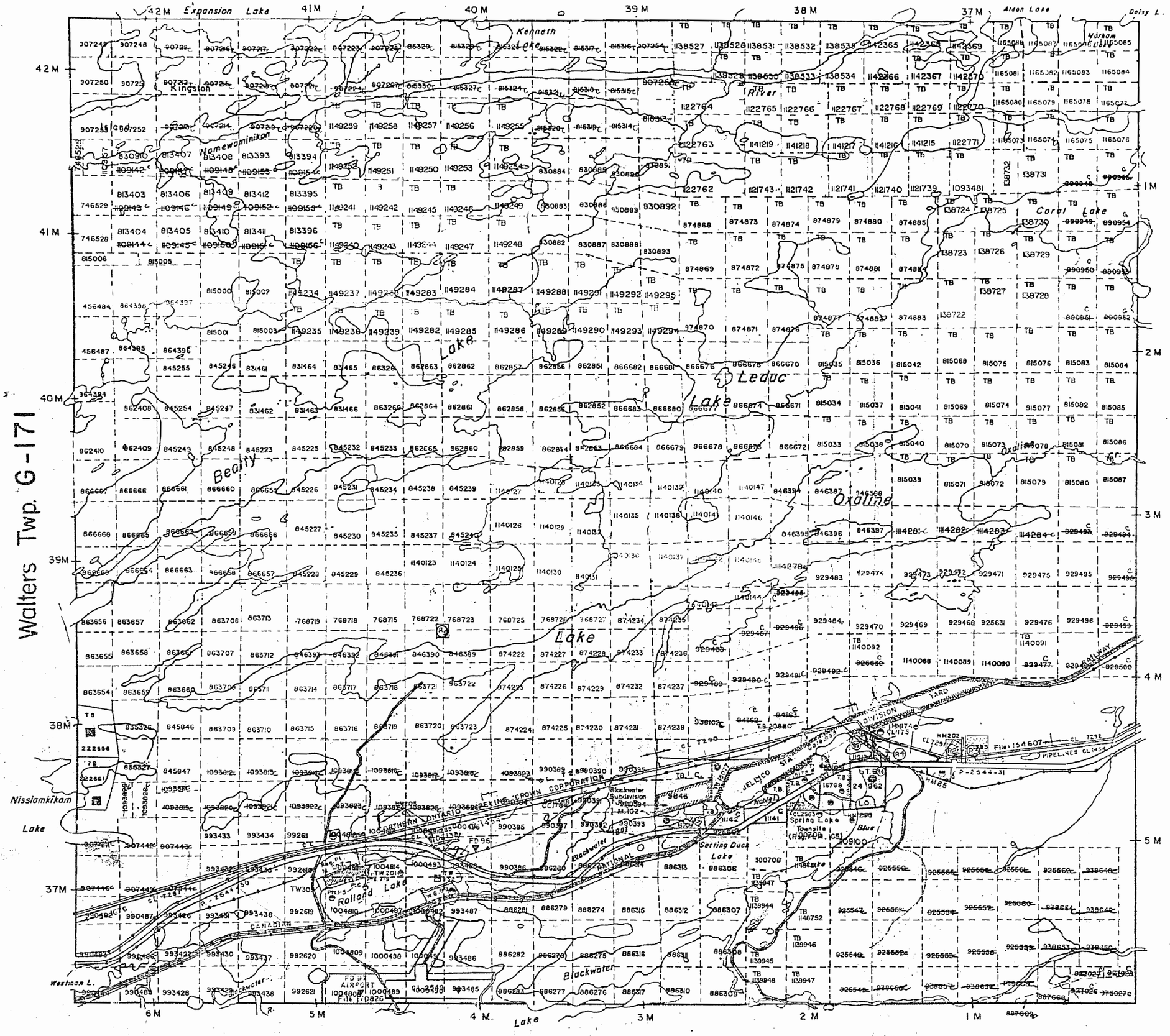

Clist Lake Area G-24

NOTES

AREAS WITHDRAWN FROM DISPOSITION

	DESRIPTION	ORDER NO	DATE	DISPOSITION	FILE
R1	SEC. 36/80	W.29/83	20/10/83	S.R.	188528
R2	SEC.36/80	WJ4/82	8/11/82	S.R.	188528
R3	SEC.36/80	W-TB-06/89		S.R.	

SRL Summer Resort Locations Not Open For Staking Sec. 31 (c).

R4 Parts 1,2 & 3, Plan 55M-476 Not Open To Staking, Sec. 30(b).

R5 Parts 4 & 5, Plan 55M-476 Not Open To Staking, Sec. 30(b)

R6 Coleman Dr., Plan 55M-476 Not Open To Staking, Sec's 30(b) & (d)

S.R. SURFACE RIGHTS M.R MINING RIGHTS

LEGEND

- PATENT, SURFACE & MINING RIGHTS
- " , SURFACE RIGHTS ONLY
- " , MINING RIGHTS ONLY
- LEASE, SURFACE & MINING RIGHTS
- " , SURFACE RIGHTS ONLY
- " , MINING RIGHTS ONLY
- LICENCE OF OCCUPATION
- ROADS
- IMPROVED ROADS
- KING'S HIGHWAYS
- RAILWAYS
- POWER LINES
- MARSH OR MUSKEG
- MINES
- CANCELLED

SCALE: 1 INCH = 40 CHAINS

FEET 0 1000 2000 4000 6000 8000

METRES 0 200 1000 2000 (1 KM) (2 KM)

TOWNSHIP

LEDUC

M.N.R. ADMINISTRATIVE DISTRICT

NIPIGON

MINING DIVISION

THUNDER BAY

LAND TITLES / REGISTRY DIVISION

THUNDER BAY

Ontario Ministry of Natural Resources — Land Management Branch

Date FEBRUARY 18th, 1991

Number **G-169**



NOTES

AREAS WITHDRAWN FROM DISPOSITION

	DESCRIPTION	ORDER NO.	DATE	DISPOSITION	[illegible]
(R1)	SEC. 36/80	W.29/83	20/10/83	S.R.	188528
(R2)	SEC.36/80	W.14/82	9/11/82	S.R.	188526
(R3)	SEC.36/80	W-TB-06/83		S.R.	

(SR1) Summer Resort Locations Not Open For Staking Sec. 31 (a).

(R4) Parts [illegible] Not Open To Staking, Sec. [illegible]

(R5) Parts 4 & 5 Plan 55M-476 Not Open To Staking, Sec. [illegible]

(R6) Coleman Dr., Plan 55M-476 Not Open To Staking, Sec. [illegible]

(R7) Parcel 9801 TBF, Patented for S.R. only, M.R. available for staking

S.R. SURFACE RIGHTS M.R. MINING RIGHTS

LEGEND

PATENT, SURFACE & MINING RIGHTS
" , SURFACE RIGHTS ONLY
" , MINING RIGHTS ONLY
LEASE, SURFACE & MINING RIGHTS
" , SURFACE RIGHTS ONLY
" , MINING RIGHTS ONLY
LICENCE OF OCCUPATION

ROADS
IMPROVED ROADS
KING'S HIGHWAYS
RAILWAYS
POWER LINES
MARSH OR MUSKEG
MINES
CANCELLED
LAND USE PERMITS FOR COMMERCIAL TOURISM, OUTPOST CAMPS

SCALE: 1 INCH = 40 CHAINS

FEET 0 1000 2000 4000 6000 8000

METRES 0 200 1000 (1 KM) 2000 (2 KM)

TOWNSHIP

LEDUC

M.N.R. ADMINISTRATIVE DISTRICT

NIPIGON

MINING DIVISION

THUNDER BAY

LAND TITLES / REGISTRY DIVISION

THUNDER BAY

THE SURFACE R[illegible] THE CENTER-LI[illegible] RIGHT-OF-WAY [illegible] PROSPECTING, [illegible] DATED SEPT. 20[illegible] ENERGY ACT A[illegible]

Ministry of Natural Resources
Land Management Branch
Ontario

Date FEBRUARY 18th, 1981

Number G-169

'90 OCT 12 PM 12

Rickaby Twp. G-161

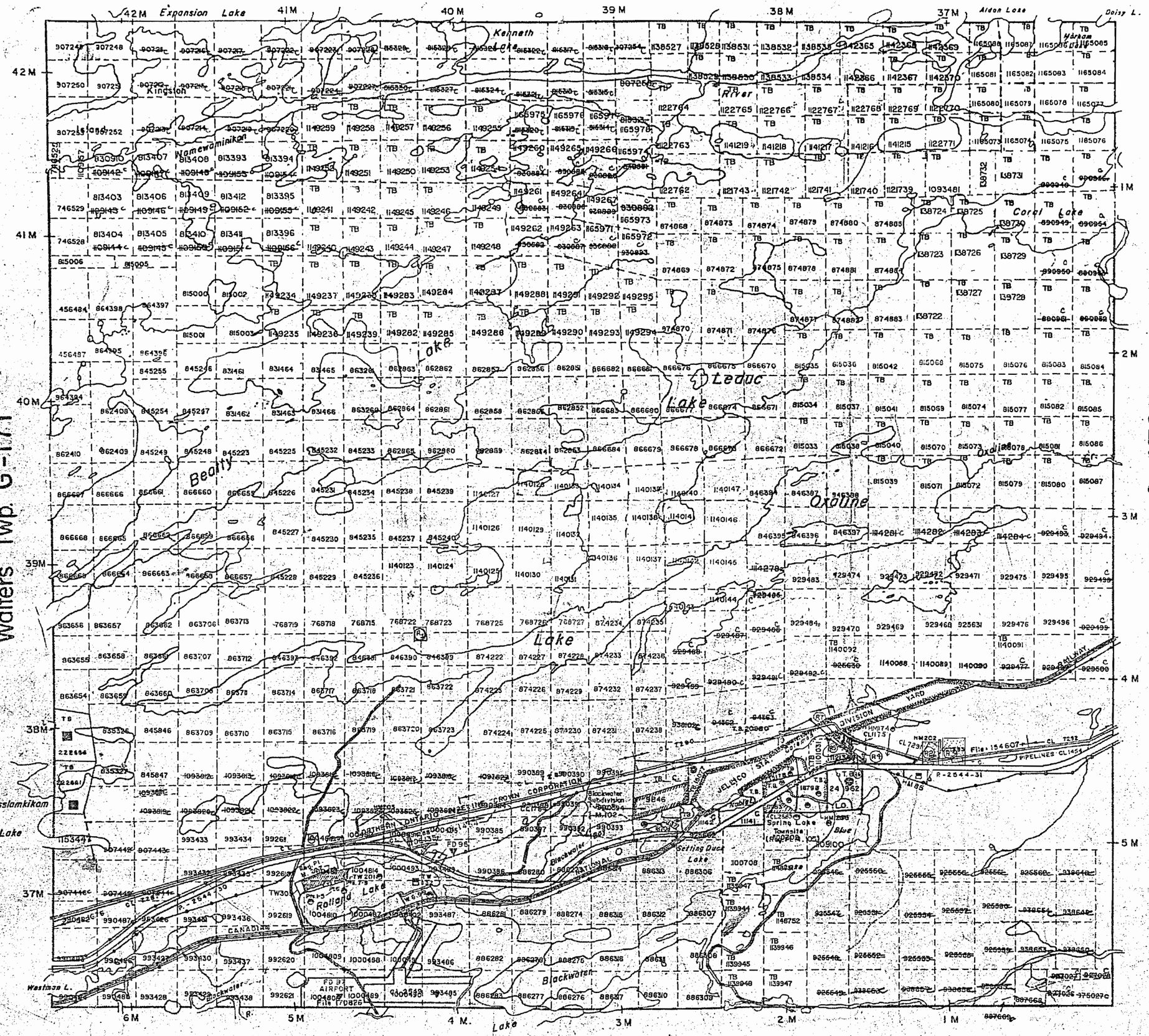

Clist Lake Area G-24

NOTES

AREAS WITHDRAWN FROM DISPOSITION

	DESRPTION	ORDER NO	DATE	DISPOSITION	FILE
R1	SEC. 36/80	W.29/83	20/10/83	S.R.	188528
R2	SEC.36/80	WJ4/82	8/11/82	S.R.	188528
R3	SEC.36/80	W-TB-06/89		S.R.	

SRL Summer Resort Locations Not Open For Staking Sec. 31 (c).

R4 Parts L2 & 3, Plan 55M-476 Not Open To Staking, Sec. 30(b).

R5 Parts 4 & 5, Plan 55M-476 Not Open To Staking, Sec. 30(b).

R6 Coleman Dr., Plan 55M-476 Not Open To Staking, Sec's 30(b) & (d).

R7 Parcel 9801 TBF, Patented for S.R. only, M.R. available for staking.

S.R. SURFACE RIGHTS M.R MINING RIGHTS

LEGEND

- PATENT, SURFACE & MINING RIGHTS
- " , SURFACE RIGHTS ONLY
- " , MINING RIGHTS ONLY
- LEASE, SURFACE & MINING RIGHTS
- " , SURFACE RIGHTS ONLY
- " , MINING RIGHTS ONLY
- LICENCE OF OCCUPATION
- ROADS
- IMPROVED ROADS
- KING'S HIGHWAYS
- RAILWAYS
- POWER LINES
- MARSH OR MUSKEG
- MINES
- CANCELLED

SCALE: 1 INCH = 40 CHAINS

FEET 0 1000 2000 4000 6000 8000

METRES 0 200 1000 (1 KM) 2000 (2 KM)

TOWNSHIP

LEDUC

M.N.R. ADMINISTRATIVE DISTRICT

NIPIGON

MINING DIVISION

THUNDER BAY

LAND TITLES / REGISTRY DIVISION

THUNDER BAY

Ministry of Natural Resources — Land Management Branch — Ontario

Date FEBRUARY 18th, 1901

Number G-169

Rickaby Twp. G-161



Clist Lake Area G.-24

NOTES

AREAS WITHDRAWN FROM DISPOSITION

	DESCRIPTION	ORDER NO	DATE	DISPOSITION	FILE
(R1)	SEC. 36/80	W.29/83	20/10/83	S.R.	188528
(R2)	SEC.36/80	WJ4/82	8/8/82	S.R.	188528
(R3)	SEC.36/80	W-TB-05/89		S.R.	

(SRL) Summer Resort Locations Not Open For Staking Sec. 31 (c).

S.R. SURFACE RIGHTS M.R MINING RIGHTS

LEGEND

- PATENT, SURFACE & MINING RIGHTS
- " , SURFACE RIGHTS ONLY
- " , MINING RIGHTS ONLY
- LEASE, SURFACE & MINING RIGHTS
- " SURFACE RIGHTS ONLY
- " MINING RIGHTS ONLY
- LICENCE OF OCCUPATION
- ROADS
- IMPROVED ROADS
- KING'S HIGHWAYS
- RAILWAYS
- POWER LINES
- MARSH OR MUSKEG
- MINES
- CANCELLED

SCALE: 1 INCH = 40 CHAINS

FEET 0 1000 2000 4000 6000 8000

METRES 0 200 1000 (1 KM) 2000 (2 KM)

TOWNSHIP

LEDUC

M.N.R. ADMINISTRATIVE DISTRICT

NIPIGON

MINING DIVISION

THUNDER BAY

LAND TITLES / REGISTRY DIVISION

THUNDER BAY

Ontario Ministry of Natural Resources — Land Management Branch

Date FEBRUARY 18th, 1981

Number G-169

1794

PLAN OF LEDUC TWP.

PORT ARTHUR MINING DIVISION.

DISTRICT OF THUNDER BAY.

— Scale. 40 chains to an inch. —

RICKABY T.WP.

Expansion Lake

Kingston Island

Namewaminikan River

Aldon

Marham L.

Coral Lake

Beatty Lake

Oxaline Lake

Blackwater

Forest

WALTERS T.WP.

AULT T.WP.

LEGAL

Ring's Narrows

C.N.R.

N.O.N. Gas & Oil Co. Ltd. Pipeline

Reserved for Dirt Highway

1962

NOTE:

NAMEWAMINIKAN RIVER AREA

Blackwater Subdivision Not Open for Staking

PORT ARTHUR RECEIVED MINING DIVISION

Rickaby Twp. G-161



NOTES

AREAS WITHDRAWN FROM DISPOSITION

	DESRIPTION	ORDER NO	DATE	DISPOSITION	FILE
R1	SEC. 36/80	W.29/83	20/0/83	S.R.	188528
R2	SEC.36/80	W14/82	8/11/82	S.R.	188528
R3	SEC.36/80	W-TB-06/89		S.R.	

SUMMER RESORT LOCATIONS NOT OPEN FOR STAKING SEC. 31(c)

S.R. SURFACE RIGHTS M.R MINING RIGHTS

LEGEND

- PATENT, SURFACE & MINING RIGHTS
- " SURFACE RIGHTS ONLY
- " MINING RIGHTS ONLY
- LEASE, SURFACE & MINING RIGHTS
- " SURFACE RIGHTS ONLY
- " MINING RIGHTS ONLY
- LICENCE OF OCCUPATION
- ROADS
- IMPROVED ROADS
- KING'S HIGHWAYS
- RAILWAYS
- POWER LINES
- MARSH OR MUSKEG
- MINES
- CANCELLED

SCALE: 1 INCH = 40 CHAINS

FEET 0 1000 2000 4000 6000 8000

METRES 0 200 1000 (1 KM) 2000 (2 KM)

TOWNSHIP

LEDUC

M.N.R. ADMINISTRATIVE DISTRICT

NIPIGON

MINING DIVISION

THUNDER BAY

LAND TITLES / REGISTRY DIVISION

THUNDER BAY

Ministry of Natural Resources — Land Management Branch — Ontario

Date FEBRUARY 18th, 1981

Number **G-169**

1794

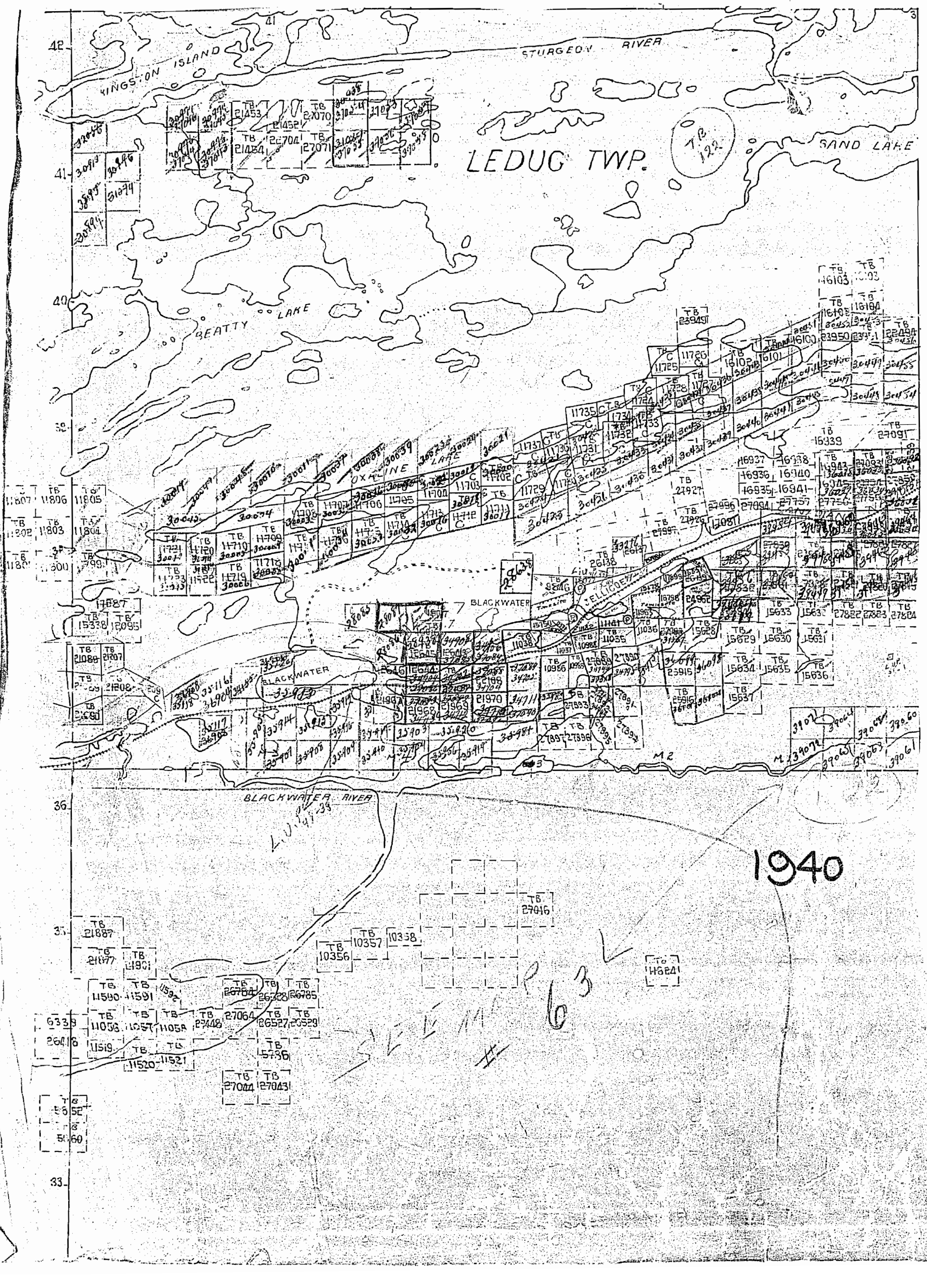
KINGSTON ISLAND
STURGEON RIVER
LEDUG TWP.
SAND LAKE
BEATTY LAKE
OXTONGUE LAKE
BLACKWATER
BLACKWATER RIVER
JELLICOE
41
42
40
39
38
37
36
35
33
1940