

3

3

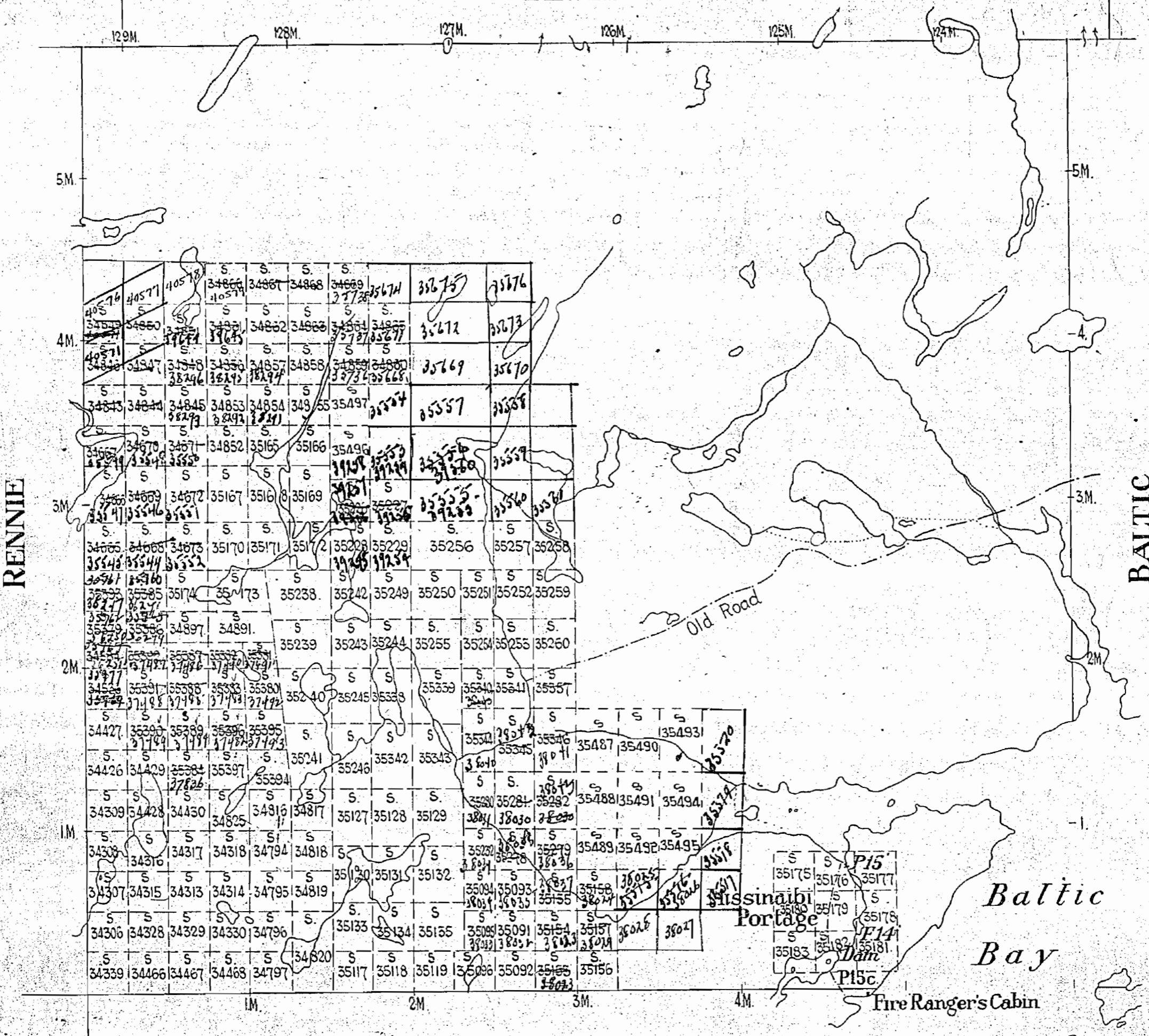
LEESON

DISTRICT OF SUDBURY

Scale - 40 Chains - 1 Inch.

North Ast

AMIK



RENNIE

BALTIC

BRACKIN

3

3

m984

DATE OF ISSUE
APR 22 1941

LEESON

SUDBURY MINING DIVISION

DISTRICT OF SUDBURY

Scale 10 Chains = 1 Inch

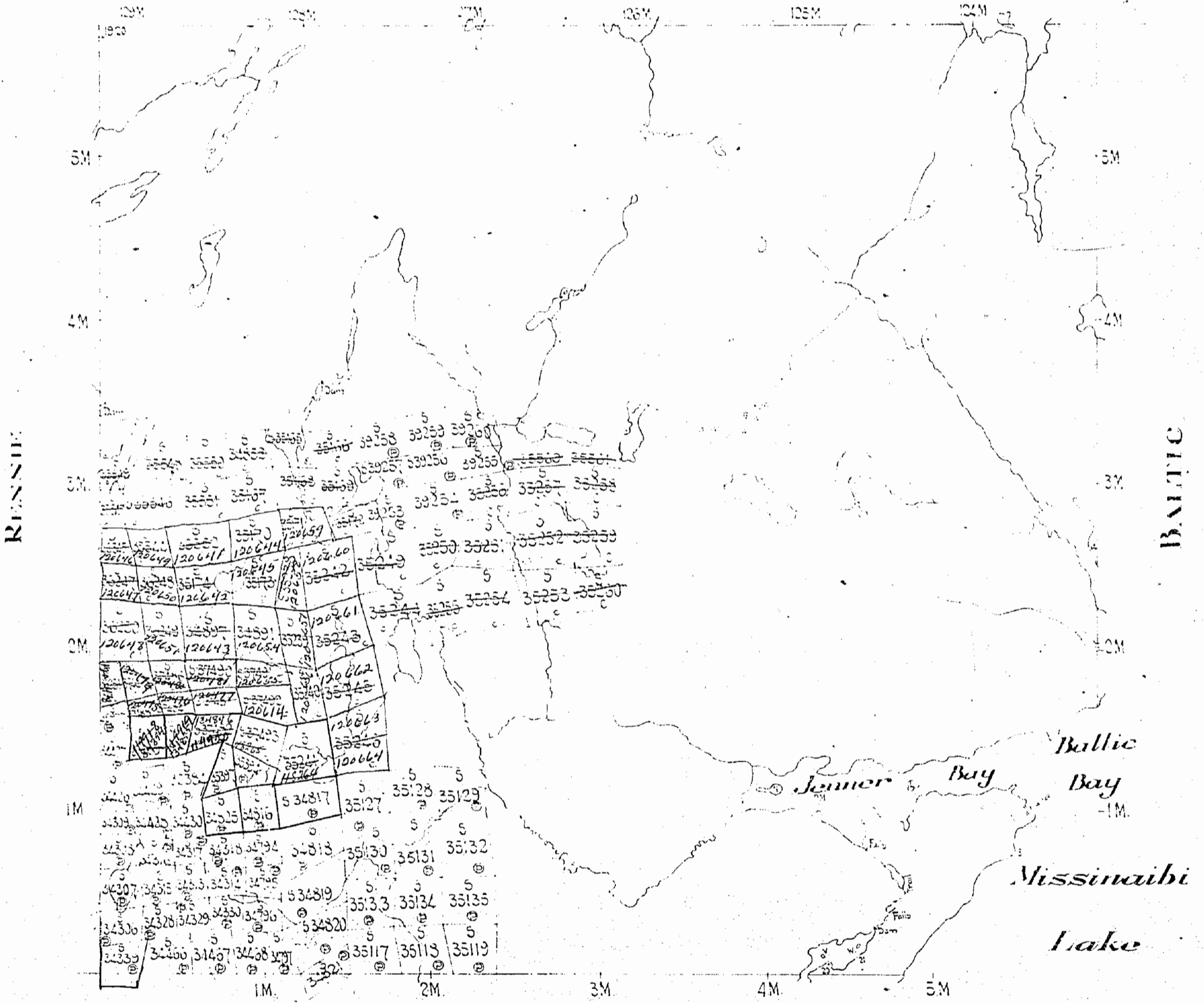
AMUC M.984

J. L. D.

North Ast

400' res.

Islands in Missinabi Lake withdrawn from staking Nov. 23/26 Sect 37 Amb. (C)



BRACKIN

Surface reservation 400ft wide by Dept. of Lands and Forests shown hereon thus

LEESON

DISTRICT OF SUDBURY

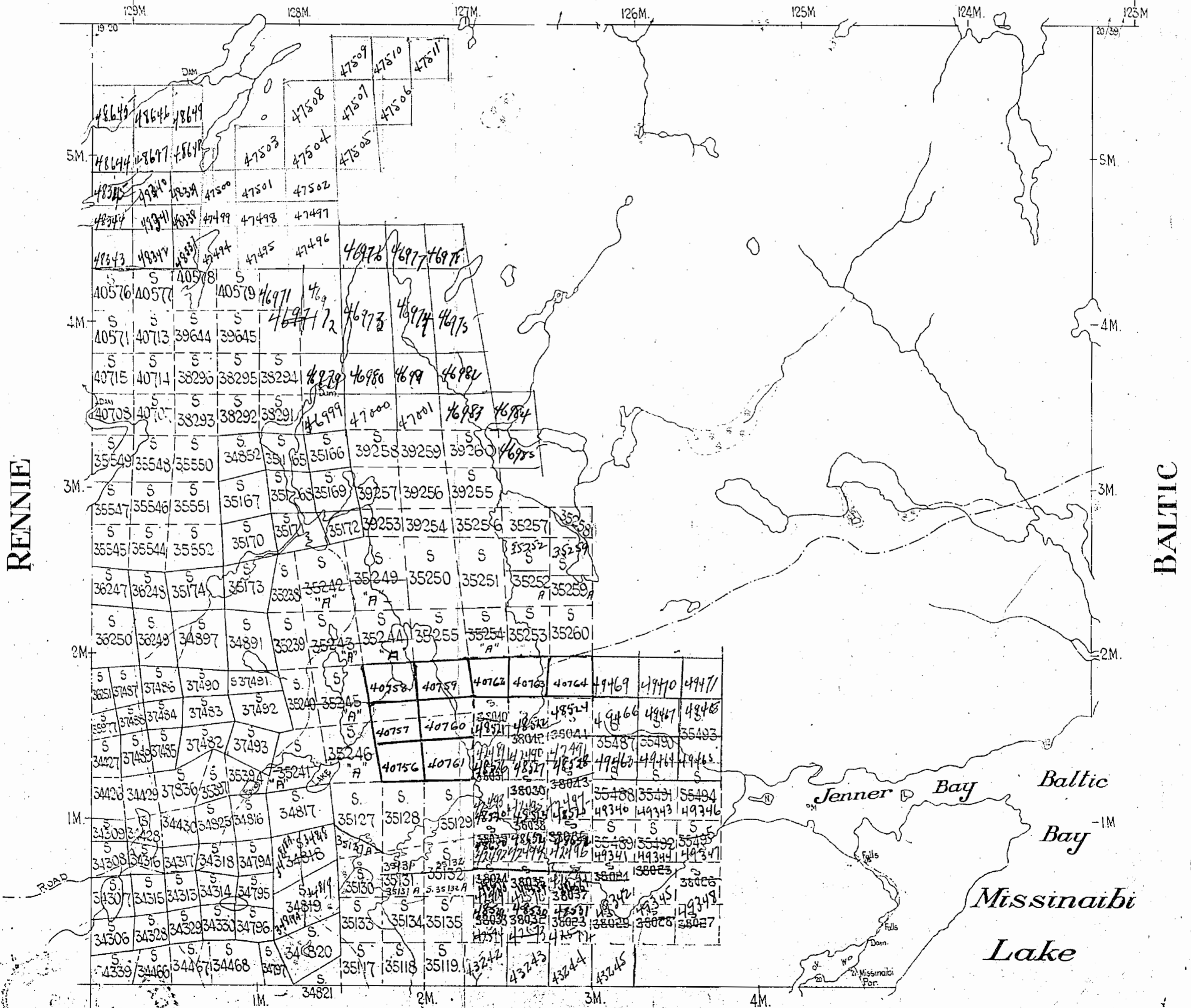
Scale - 40 Chains = 1 Inch.

DATE OF ISSUE
DEC 3 1945
SAULT STE. MARIE
MINING RECORDER'S OFFICE

5461

North Ast

AMIK



BRACKIN

G 1162 1984

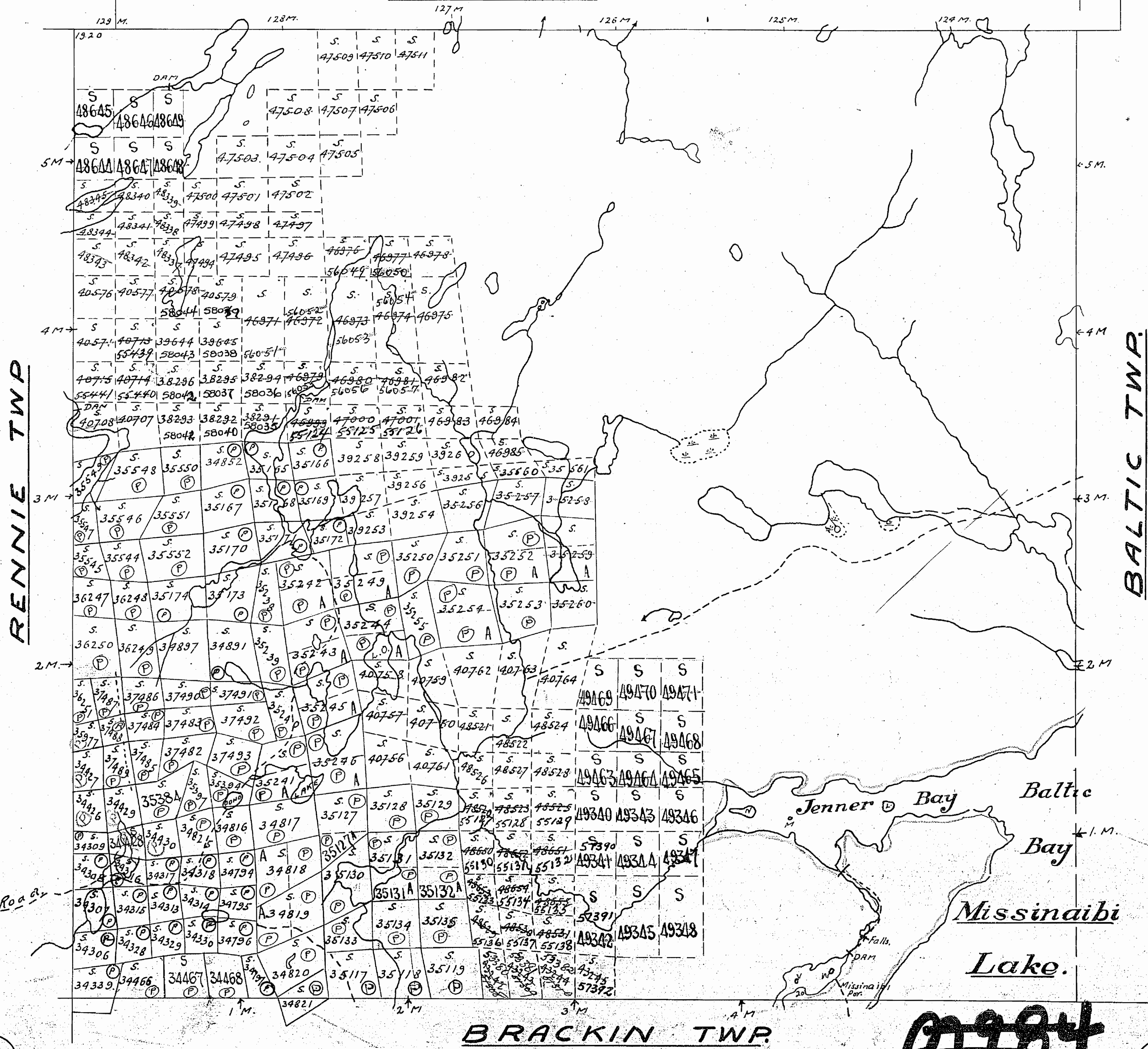

6-1162

PLAN OF LEESON TWP

SUDBURY MINING DIVISION DISTRICT OF SUDBURY

Scale, 40 chains to an inch
AMIK TWP.

DATE OF ISSUE
SEP 25 1947
SAULT STE. MARIE
MINING RECORDER'S OFFICE



LEESON TWP 2543

2784

6-1162

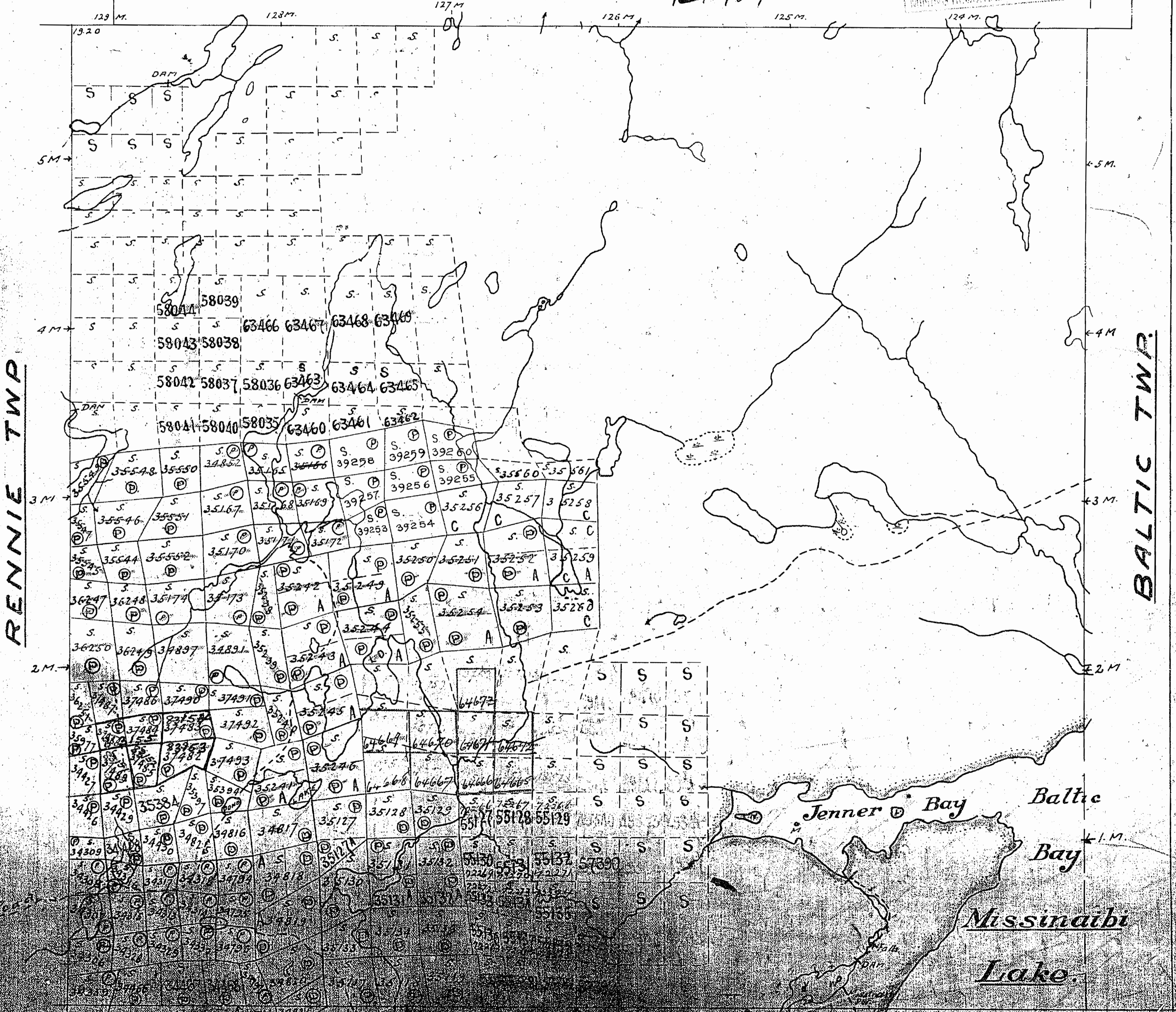
PLAN OF LEESON TWP

SUDBURY MINING DIVISION DISTRICT OF SUDBURY

Scale, 40 chains to an inch

AMIK TWP.

DATE OF ISSUE
NOV 5 1952
SAULT STE. MARIE
MINING RECORDER'S OFFICE



LEESON

M-984
6-1162

DATE OF ISSUE
AUG 23 1966
SAULT STE. MARIE
MINING RECORDERS OFFICE

SUDBURY MINING DIVISION

DISTRICT OF SUDBURY

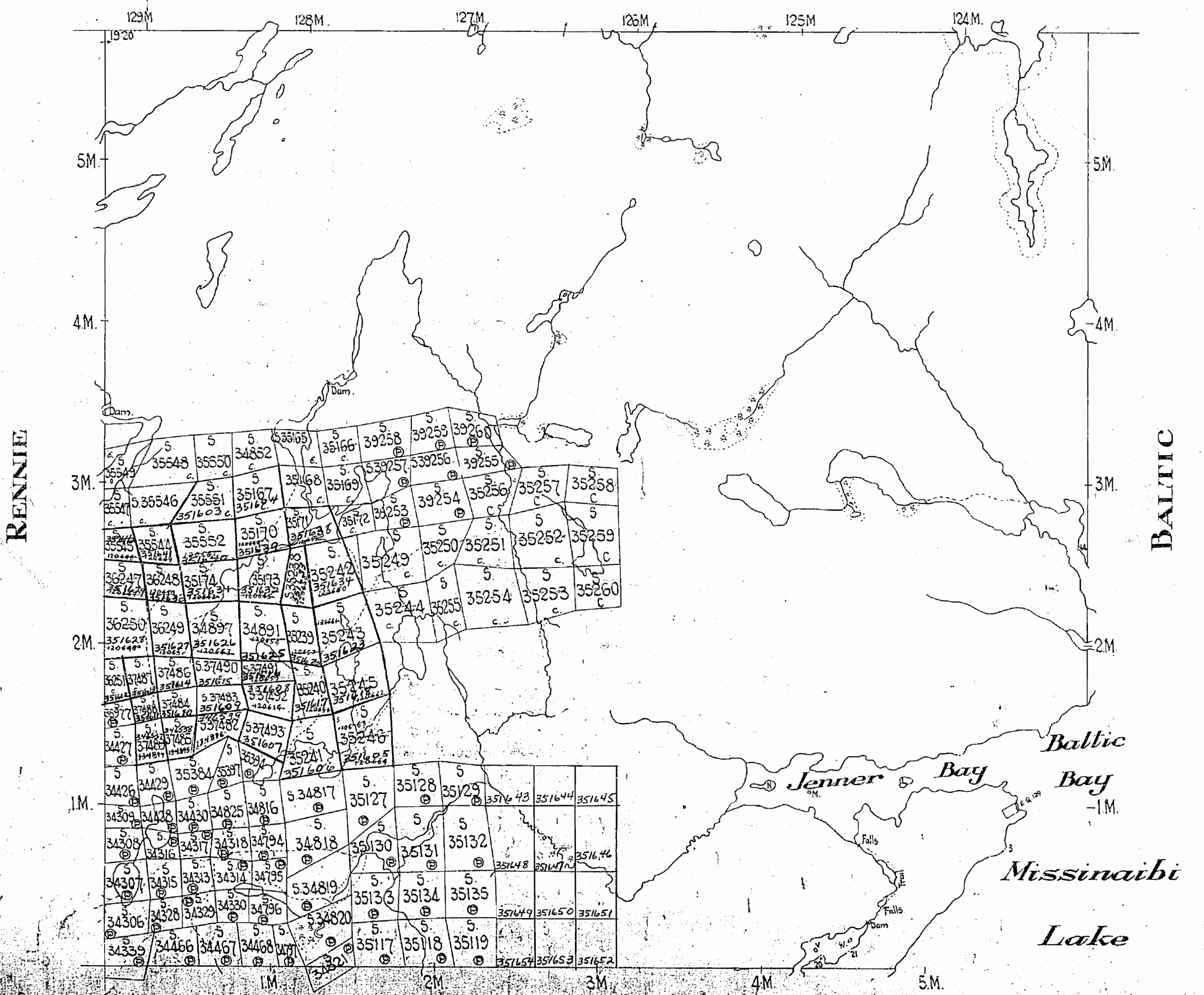
Scale - 40 Chains - 1 Inch.

North Ast.

NOTE

400' Surface Rights Reservation
around all Lakes and Rivers.

AMIK



BRACKIN

~~M.984~~

6-1162

DATE OF ISSUE
OCT 11 1973
SAULT STE. MARIE
MINING RECORDER'S OFFICE

LEESON

SAULT STE. MARIE MINING DIVISION

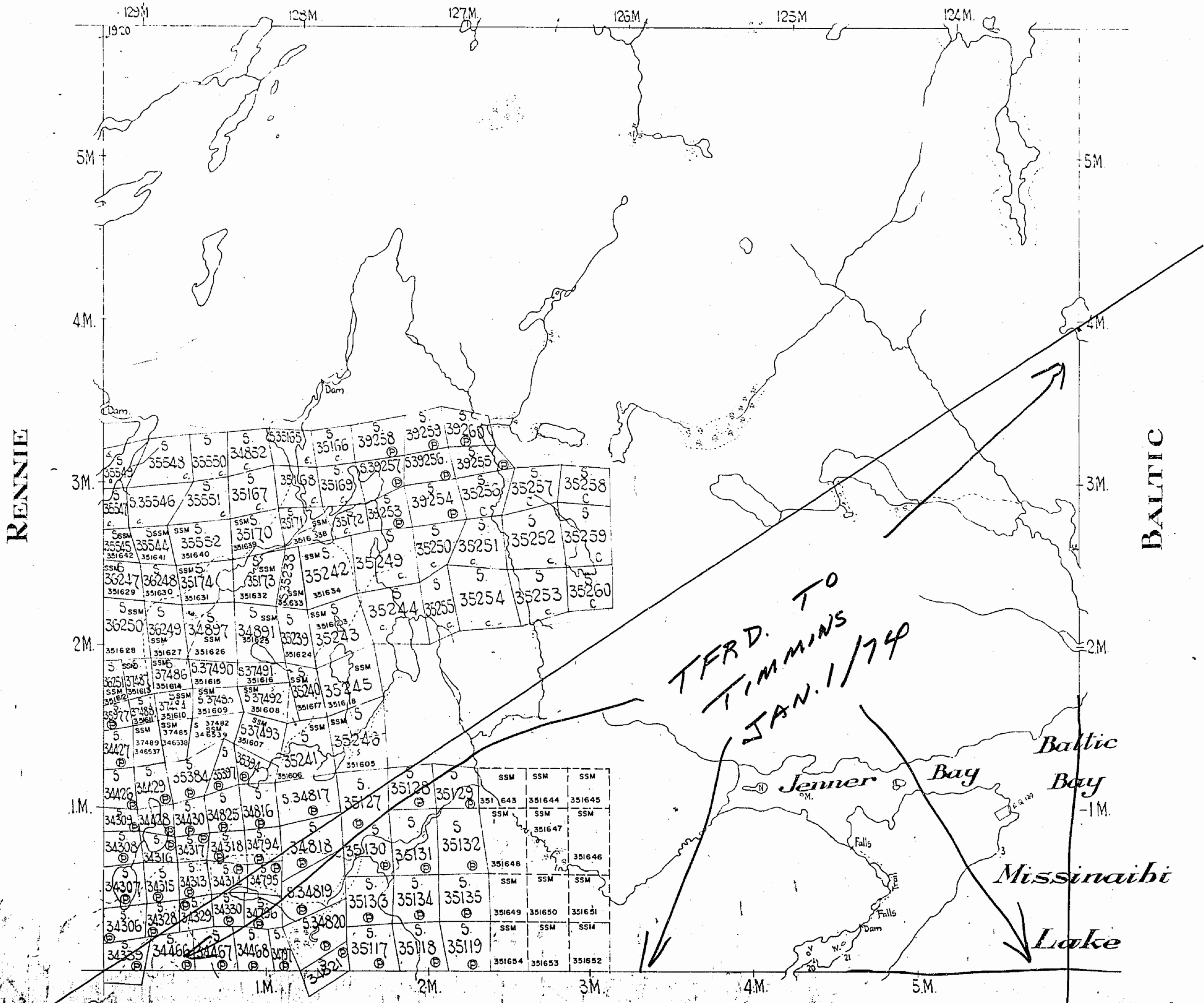
DISTRICT OF SUDBURY

Scale - 40 Chains - 1 Inch.

NOTE
400' Surface Rights Reservation
around all Lakes and Rivers.

North - Ast

AMIK




TRFD. TO
TIMMINS
JAN. 1/74

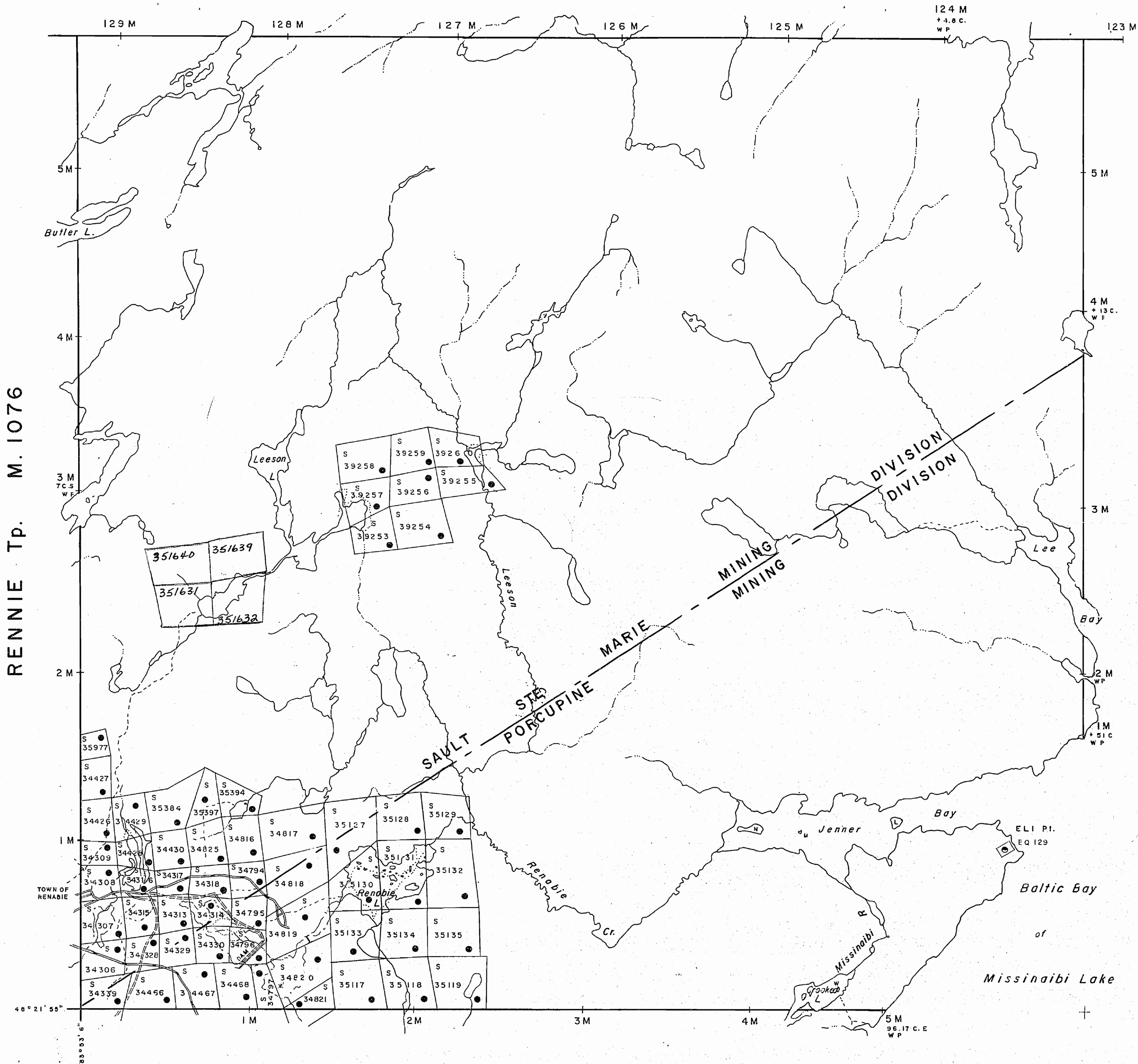
BRACKIN

NOTES

400' surface rights reservation along the shores of all lakes and rivers.



AMIK Tp. M. 1136

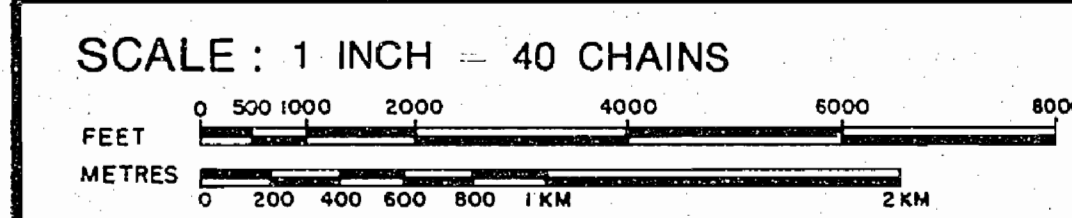


LEGEND

- HIGHWAY AND ROUTE No.
- OTHER ROADS
- TRAILS
- SURVEYED LINES:
 - TOWNSHIPS, BASE LINES, ETC.
 - LOTS, MINING CLAIMS, PARCELS, ETC.
- UNSURVEYED LINES:
 - LOT LINES
 - PARCEL BOUNDARY
 - MINING CLAIMS ETC.
- RAILWAY AND RIGHT OF WAY
- UTILITY LINES
- NON-PERENNIAL STREAM
- FLOODING OR FLOODING RIGHTS
- SUBDIVISION
- ORIGINAL SHORELINE
- MARSH OR MUSKEG
- MINES

DISPOSITION OF CROWN LANDS

TYPE OF DOCUMENT	SYMBOL
PATENT, SURFACE & MINING RIGHTS	
" SURFACE RIGHTS ONLY	
" MINING RIGHTS ONLY	
LEASE, SURFACE & MINING RIGHTS	
" SURFACE RIGHTS ONLY	
" MINING RIGHTS ONLY	
LICENCE OF OCCUPATION	
CROWN LAND SALE	
ORDER-IN-COUNCIL	
RESERVATION	
CANCELLED	
SAND & GRAVEL	



ACRES	HECTARES
40	16

TOWNSHIP
LEESON
 DISTRICT
 SUDBURY
 MINING DIVISION
 SAULT STE. MARIE -
 PORCUPINE

Ministry of Natural Resources
 Ontario Surveys and Mapping Branch

Date 4'74 Plan No.
 Whitney Block Queen's Park, Toronto **M. 984**

G-1162

NOTES

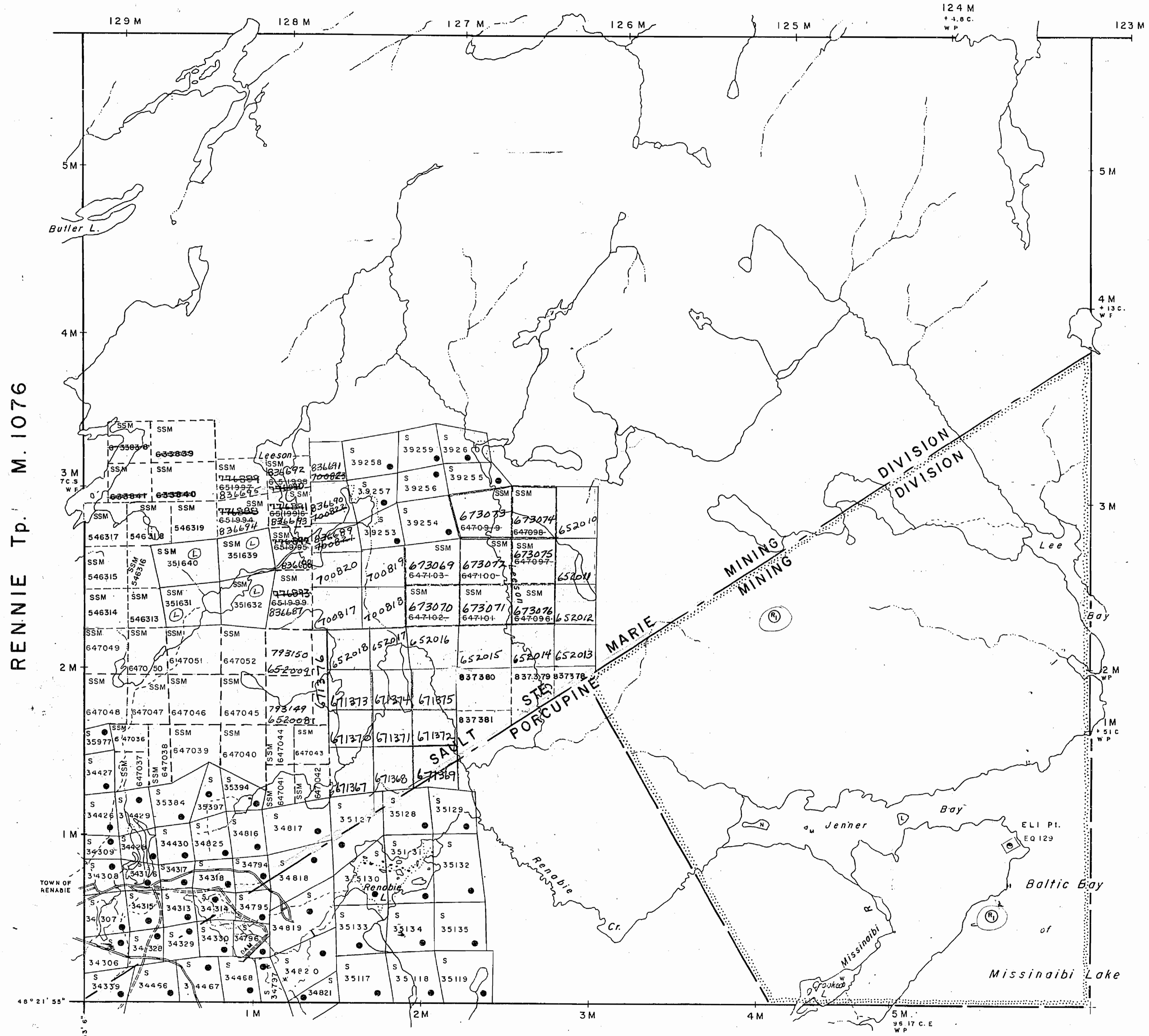
400' surface rights reservation along the shores of all lakes and rivers.

Areas withdrawn from staking under Section 43 of the Mining Act. (R.S.O. '70)

Order No.	File	Date	Disposition
W26/79	188509	Nov. 21 '79	surface & mining rights.

RECEIVED
MAR 29 1983
A.M. P.M.
7 8 9 10 11 12 1 2 3 4 5 6

AMIK Tp. M. 1136

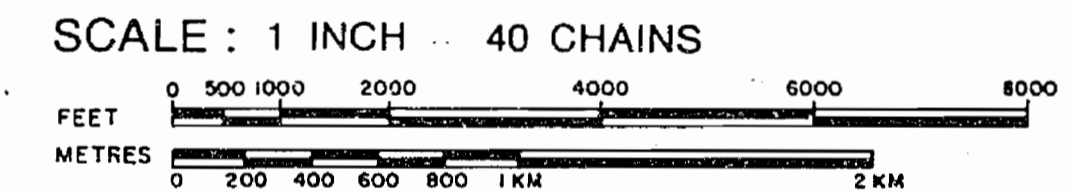


LEGEND

- HIGHWAY AND ROUTE No.
- OTHER ROADS
- TRAILS
- SURVEYED LINES:
 - TOWNSHIPS, BASE LINES, ETC.
 - LOTS, MINING CLAIMS, PARCELS, ETC.
- UNSURVEYED LINES:
 - LOT LINES
 - PARCEL BOUNDARY
 - MINING CLAIMS ETC.
- RAILWAY AND RIGHT OF WAY
- UTILITY LINES
- NON-PERENNIAL STREAM
- FLOODING OR FLOODING RIGHTS
- SUBDIVISION
- ORIGINAL SHORELINE
- MARSH OR MUSKEG
- MINES

DISPOSITION OF CROWN LANDS

TYPE OF DOCUMENT	SYMBOL
PATENT, SURFACE & MINING RIGHTS	
" SURFACE RIGHTS ONLY	
" MINING RIGHTS ONLY	
LEASE, SURFACE & MINING RIGHTS	
" SURFACE RIGHTS ONLY	
" MINING RIGHTS ONLY	
LICENCE OF OCCUPATION	
CROWN LAND SALE	C.S.
ORDER-IN-COUNCIL	OC
RESERVATION	
CANCELLED	
SAND & GRAVEL	



ACRES	HECTARES
40	16

TOWNSHIP
LEESON
DISTRICT
SUDBURY
MINING DIVISION
SAULT STE. MARIE - PORCUPINE

Ministry of Natural Resources
Ontario Surveys and Mapping Branch.

Date: 4/74 Plan No. M. 984

BRACKIN Tp. M. 678

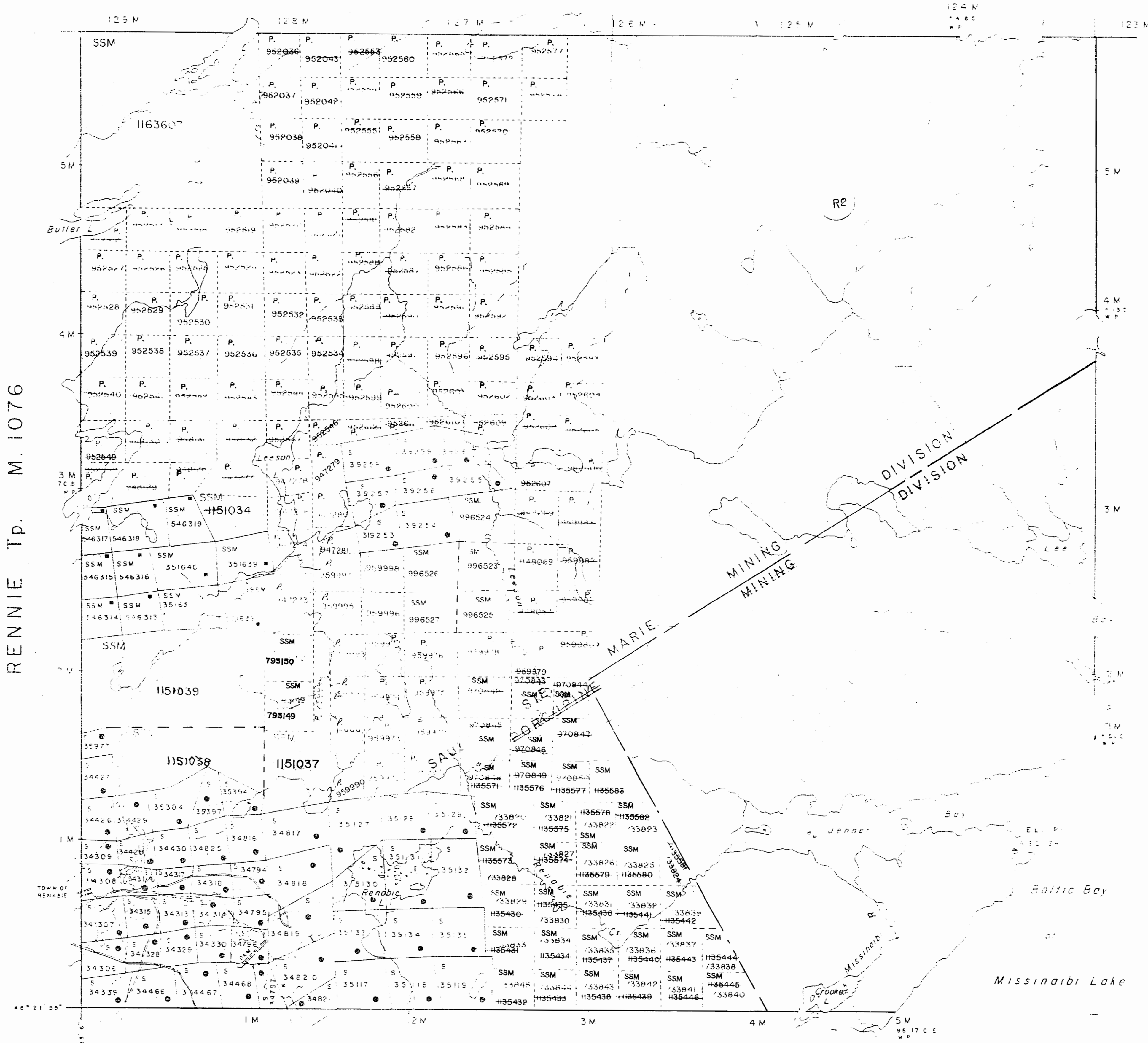
NOTES

430 surface rights reservation along the shores of all lakes and rivers

Areas withdrawn from staking under Section 43 of the Mining Act (RSO 70)

Order No.	File	Date	Disposition
R1 W-7/79	88509	Nov 21/79	M. & S. Rights
R2 W-7/94	95150	15/0/94	M. & S. RIGHTS

AMIK Tp. M. 1136



DATE OF ISSUE
AUG 3 1994
SARANTIS
MINING DIVISION

NOTICE OF FORESTRY ACTIVITY
THIS TOWNSHIP / AREA FALLS WITHIN THE
AND MAY BE SUBJECT TO FORESTRY OPERATIONS
THE MNR UNIT FORESTER FOR THIS AREA CAN BE CONTACTED AT:

75
5° 30' W


THE INFORMATION THAT APPEARS ON THIS MAP HAS BEEN COMPILED FROM VARIOUS SOURCES AND ACCURACY IS NOT GUARANTEED. PERSONS WISHING TO STAKE MINING CLAIMS SHOULD CONSULT WITH THE MINING RECORDER, MINISTRY OF NORTHERN DEVELOPMENT AND MINES FOR ADDITIONAL INFORMATION ON THE STATUS OF THE LANDS SHOWN HEREON.

LEGEND

HIGHWAY AND ROUTE	
OTHER ROAD	
TRAILS	
SURVEYED LINES	
TOWNSHIPS, BASE LINES ETC.	
LOTS, MINING CLAIMS, PARCELS ETC.	
UNSURVEYED LINES	
LOT LINES	
PARCEL BOUNDARY	
MINING CLAIMS ETC.	
RAILWAY AND RIGHT OF WAY	
UTILITY LINES	
NON-PERENNIAL STREAM	
FLOODING OR FLOODING RIGHTS	
SUBDIVISION	
ORIGINAL SHORELINE	
MARSH OR MUSKES	
MINES	

DISPOSITION OF CROWN LANDS

TYPE OF DOCUMENT	SYMBOL
PATENT SURFACE & MINING RIGHTS	
SURFACE RIGHTS ONLY	
MINING RIGHTS ONLY	
LEASE SURFACE & MINING RIGHTS	
SURFACE RIGHTS ONLY	
MINING RIGHTS ONLY	
LICENCE OF OCCUPATION	
CROWN LAND SALE	
ORDER-IN-COUNCIL	
RESERVATION	
CANCELLED	
SAND & GRAVEL	



ACRES	HECTARES
40	16

TOWNSHIP
LEESON
DISTRICT
SUDBURY
MINING DIVISION
SAULT STE MARIE

Ministry of Natural Resources
Ontario Surveys and Mapping Branch

Date: _____ Plan No: **G 1162**

BRACKIN Tp. M. 678

NOTES

400' surface rights reservation along the shores of all lakes and rivers.

Areas withdrawn from staking under Section 43 of the Mining Act (RSO 70)

Order No.	File	Date	Disposition
W26779	188509	Nov. 21 /79	M & S Rights

TOWNSHIP SUBJECT
TO
FORESTRY OPERATIONS

NOTICE OF FORESTRY ACTIVITY

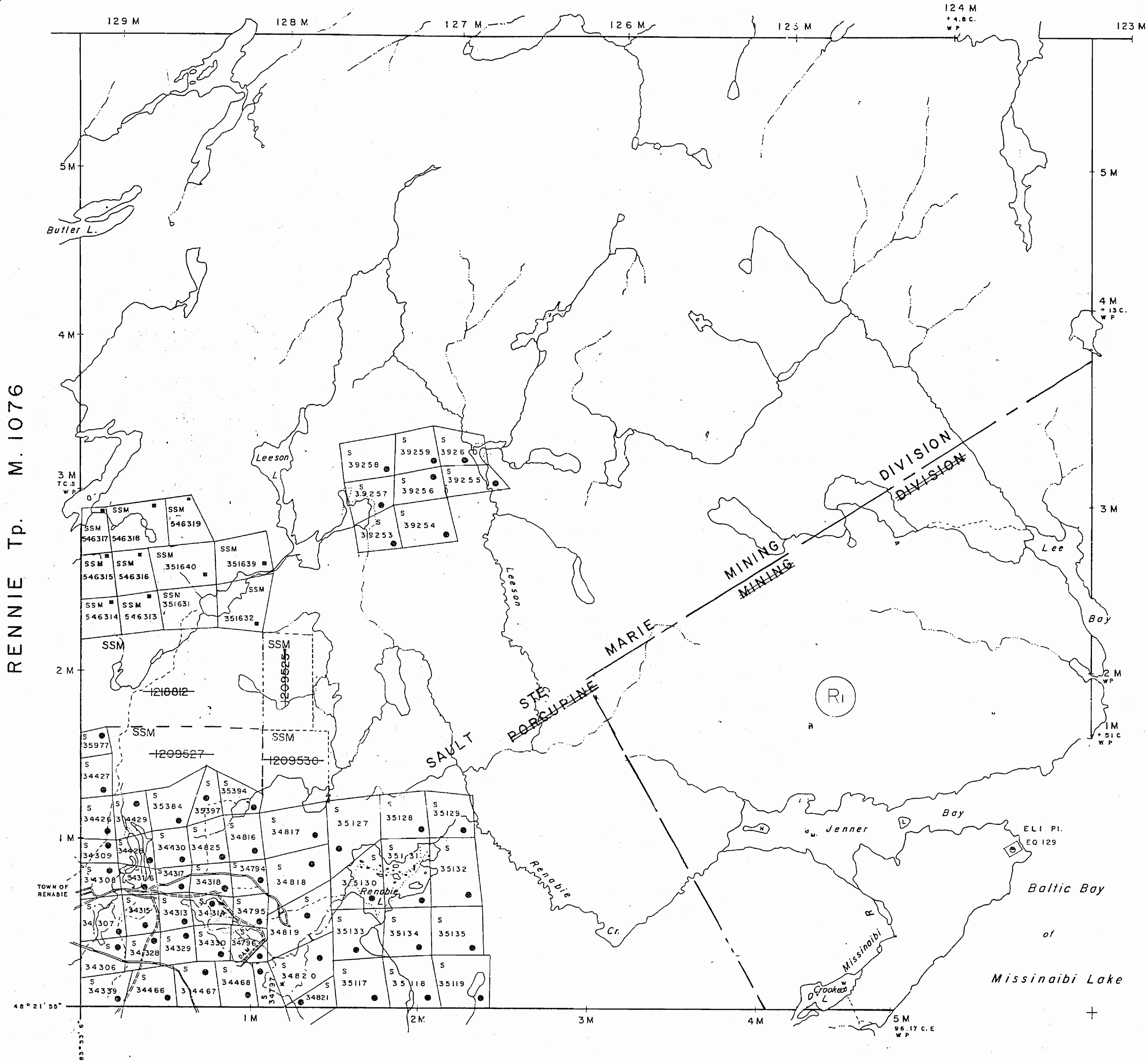
THIS TOWNSHIP / AREA FALLS WITHIN THE SS Marie Mining Division (Wawa District) AND MAY BE SUBJECT TO FORESTRY OPERATIONS. THE MNR UNIT FORESTER FOR THIS AREA CAN BE CONTACTED AT:
P.O. Box 1160
Highway 101
Wawa, Ontario P0S 1K0
(705) 856-2396
RE: Forest Management Activities

The 1975 Magnetic Bearing Approx. $S 30^{\circ} W$ Annual Change $10'$ increasing $0'$

THE INFORMATION THAT APPEARS ON THIS MAP HAS BEEN COMPILED FROM VARIOUS SOURCES, AND ACCURACY IS NOT GUARANTEED. THOSE WISHING TO STAKE MINING CLAIMS SHOULD CONSULT WITH THE MINING RECORDER, MINISTRY OF NORTHERN DEVELOPMENT AND MINES, FOR ADDITIONAL INFORMATION ON THE STATUS OF THE LANDS SHOWN HEREON.

RECEIVED
MAY 23 1979

AMIK Tp. M. 1136



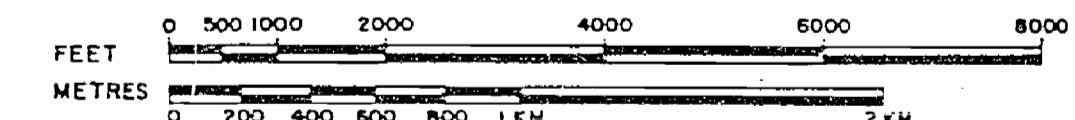
LEGEND

- HIGHWAY AND ROUTE No.
- OTHER ROADS
- TRAILS
- SURVEYED LINES:
 - TOWNSHIPS, BASE LINES, ETC.
 - LOTS, MINING CLAIMS, PARCELS, ETC.
- UNSURVEYED LINES:
 - LOT LINES
 - PARCEL BOUNDARY
 - MINING CLAIMS ETC.
- RAILWAY AND RIGHT OF WAY
- UTILITY LINES
- NON-PERENNIAL STREAM
- FLOODING OR FLOODING RIGHTS
- SUBDIVISION
- ORIGINAL SHORELINE
- MARSH OR MUSKEG
- MINES

POSITION OF CROWN LANDS

TYPE OF DOCUMENT	SYMBOL
PATENT, SURFACE & MINING RIGHTS	
" SURFACE RIGHTS ONLY	
" MINING RIGHTS ONLY	
LEASE, SURFACE & MINING RIGHTS	
" SURFACE RIGHTS ONLY	
" MINING RIGHTS ONLY	
LICENCE OF OCCUPATION	
CROWN LAND SALE	C.S.
ORDER-IN-COUNCIL	OC
RESERVATION	
CANCELLED	
SAND & GRAVEL	

SCALE: 1 INCH = 40 CHAINS



ACRES HECTARES

40	16
----	----

TOWNSHIP

LEESON

DISTRICT

SUDBURY

MINING DIVISION

SAULT STE. MARIE



Ministry of Natural Resources

Ontario Surveys and Mapping Branch

Date 4/74

Plan No.

Whiney Block
Queen's Park, Toronto

G 1162

NOTES

400' surface rights reservation along the shores of all lakes and rivers.

Areas withdrawn from staking under Section 43 of the Mining Act (RSO 70)

Order No.	File	Date	Disposition
1	W26778	1980-09	Nov. 21/79
2	SEC 35	W-LL-C1533799	ONT MAY 17/99 M&S

THE INFORMATION THAT APPEARS ON THIS MAP HAS BEEN COMPILED FROM VARIOUS SOURCES, AND ACCURACY IS NOT GUARANTEED. THOSE WISHING TO STAKE MINING CLAIMS SHOULD CONSULT WITH THE MINING RECORDER, MINISTRY OF NORTHERN DEVELOPMENT AND MINES, FOR ADDITIONAL INFORMATION ON THE STATUS OF THE LANDS SHOWN HEREON.

MAY 20 2000

TOWNSHIP SUBJECT TO FORESTRY OPERATIONS

NOTICE OF FORESTRY ACTIVITY

THIS TOWNSHIP / AREA FALLS WITHIN THE SS Marie Mining Division (Wawa District) AND MAY BE SUBJECT TO FORESTRY OPERATIONS. THE MNR UNIT FORESTER FOR THIS AREA CAN BE CONTACTED AT:
 P.O. Box 1160
 Highway 101
 Wawa, Ontario POS 1K0
 (705) 856-2396
 RE: Forest Management Activities

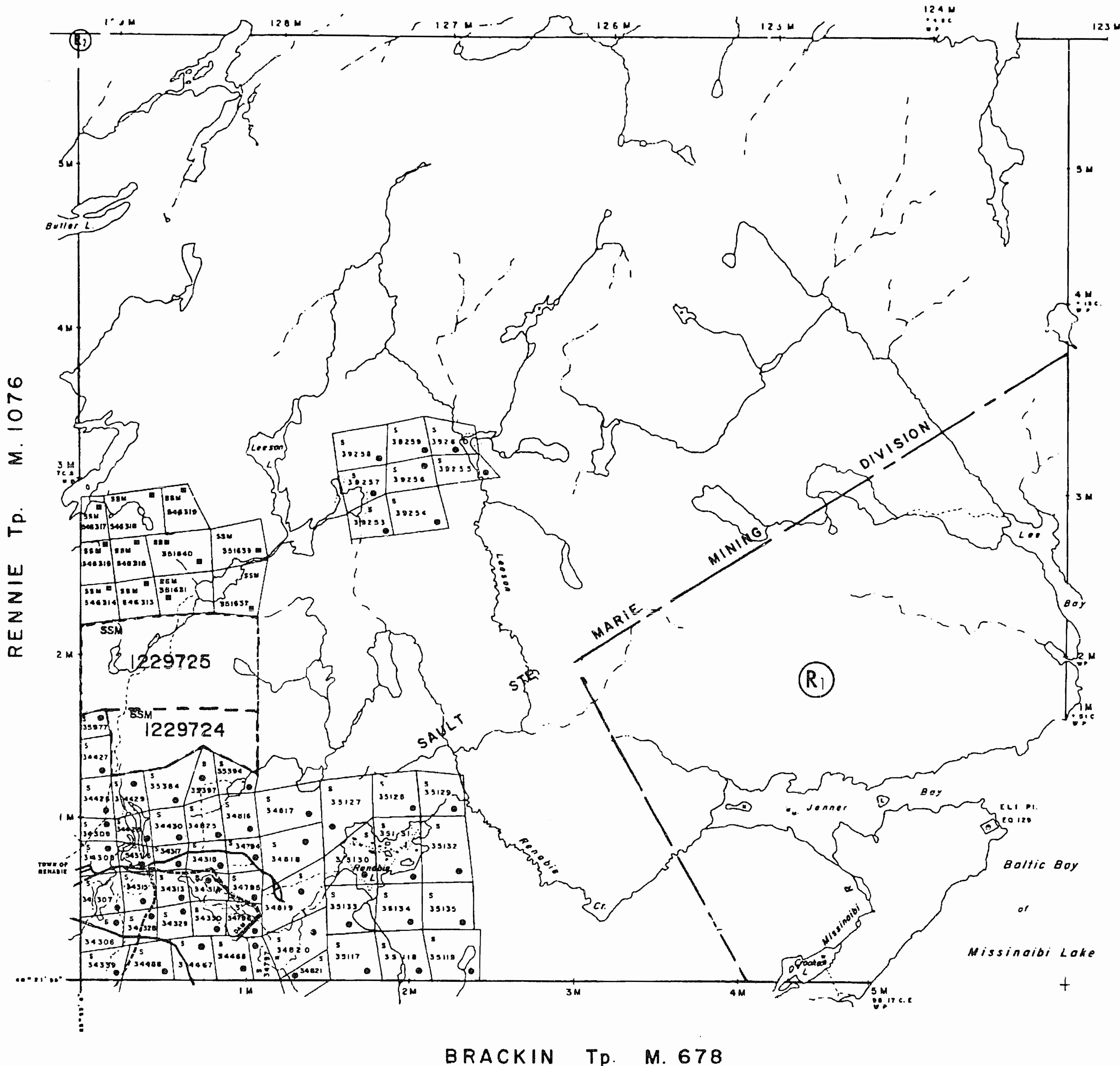
The 1975 Magnetic Bearing Approx. $S 5^{\circ} 30' W$ Annual Change $+\text{increasing } 0''$

THE INFORMATION THAT APPEARS ON THIS MAP HAS BEEN COMPILED FROM VARIOUS SOURCES, AND ACCURACY IS NOT GUARANTEED. THOSE WISHING TO STAKE MINING CLAIMS SHOULD CONSULT WITH THE MINING RECORDER, MINISTRY OF NORTHERN DEVELOPMENT AND MINES, FOR ADDITIONAL INFORMATION ON THE STATUS OF THE LANDS SHOWN HEREON.

RECEIVED

MAY 23 2000

AMIK Tp. M. 1136



LEGEND

HIGHWAY AND ROUTE No	
OTHER ROADS	
TRAILS	
SURVEYED LINES	
TOWNSHIPS, BASE LINES, ETC	
LOTS, MINING CLAIMS, PARCELS, ETC	
UNSURVEYED LINES	
LOT LINES	
PARCEL BOUNDARY	
MINING CLAIMS ETC	
RAILWAY AND RIGHT OF WAY	
UTILITY LINES	
NON-PERENNIAL STREAM	
FLOODING OR FLOODING RIGHTS	
SUBDIVISION	
ORIGINAL SHORELINE	
MARSH OR MUSKEG	
MINES	

DISPOSITION OF CROWN LANDS

TYPE OF DOCUMENT	SYMBOL
PATENT, SURFACE & MINING RIGHTS	
" SURFACE RIGHTS ONLY	
" MINING RIGHTS ONLY	
LEASE, SURFACE & MINING RIGHTS	
" SURFACE RIGHTS ONLY	
" MINING RIGHTS ONLY	
LICENCE OF OCCUPATION	
CROWN LAND SALE	
ORDER-IN-COUNCIL	
RESERVATION	
CANCELLED	
SAND & GRAVEL	

SCALE: 1 INCH = 40 CHAINS



ACRES HECTARES

40 16

TOWNSHIP

LEESON

DISTRICT

SUDBURY

MINING DIVISION

SAULT STE. MARIE



Ministry of Natural Resources

Ontario Surveys and Mapping Branch

Date 4-74

Plan No.

Whitney Block
Queen's Park, Toronto

G 1162

BRACKIN Tp. M. 678

BALTIC Tp. M. 647

RENNIE Tp. M. 1076

DATE OF ISSUE
JAN 10 1957
SAINT STE. MARIE
MINING RECORDER'S OFFICE

LEESON

6-1162

SUDBURY MINING DIVISION

DISTRICT OF SUDBURY

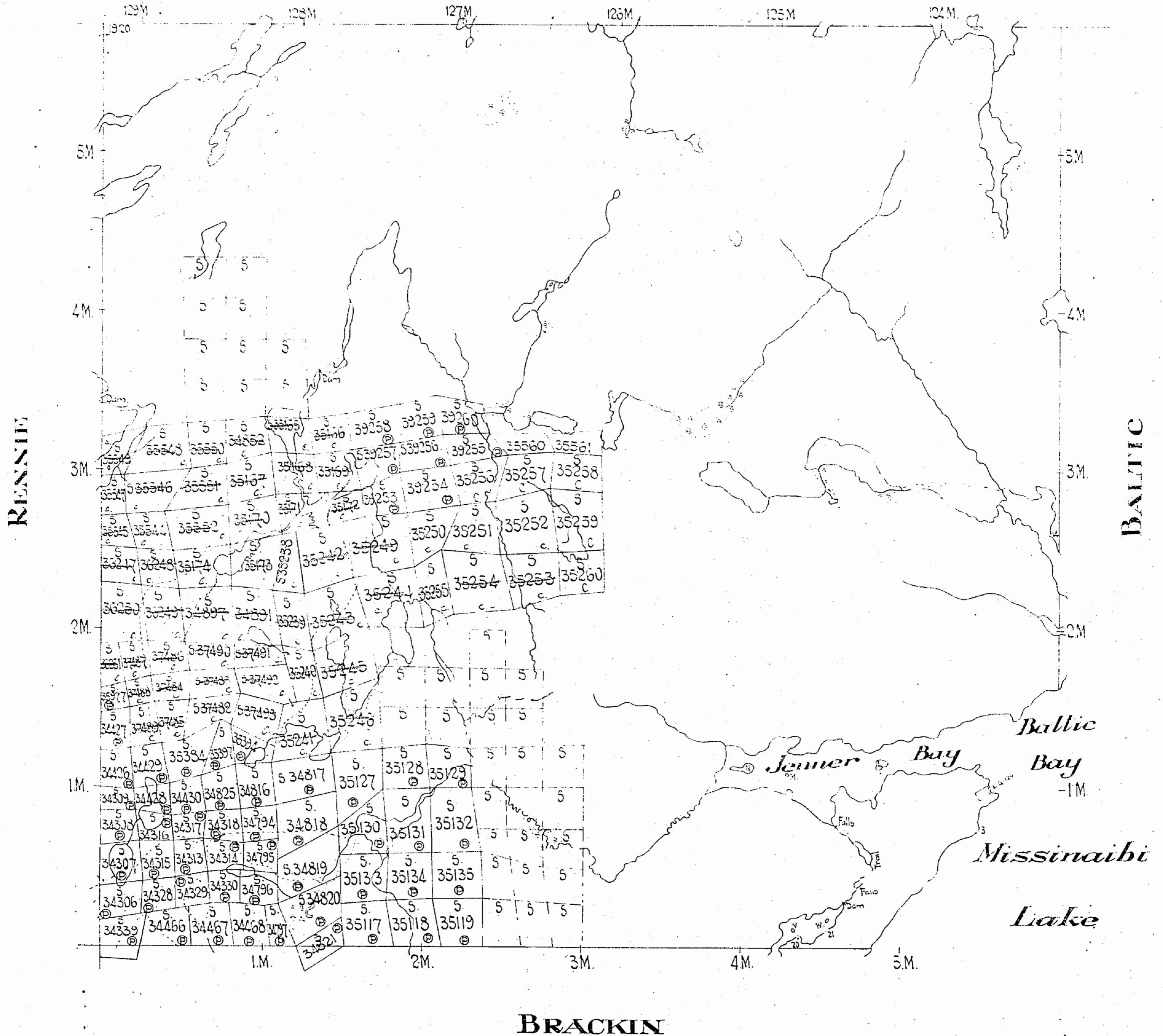
Scale - 40 Chains = 1 inch

AMIK m 984

OLD

400' res.

North Ast



Surface reservation 400ft wide by Dept. of Lands and Forests shown hereon thus

~~M. 984~~

LEESON

6-1162!

Porcupine &
SAULT STE. MARIE MINING DIVISION

DISTRICT OF SUDBURY

Scale - 40 Chains - 1 Inch.

RECEIVED
JAN 7 1974
AM 7 18 PM 10 11 12 13 14 15 16

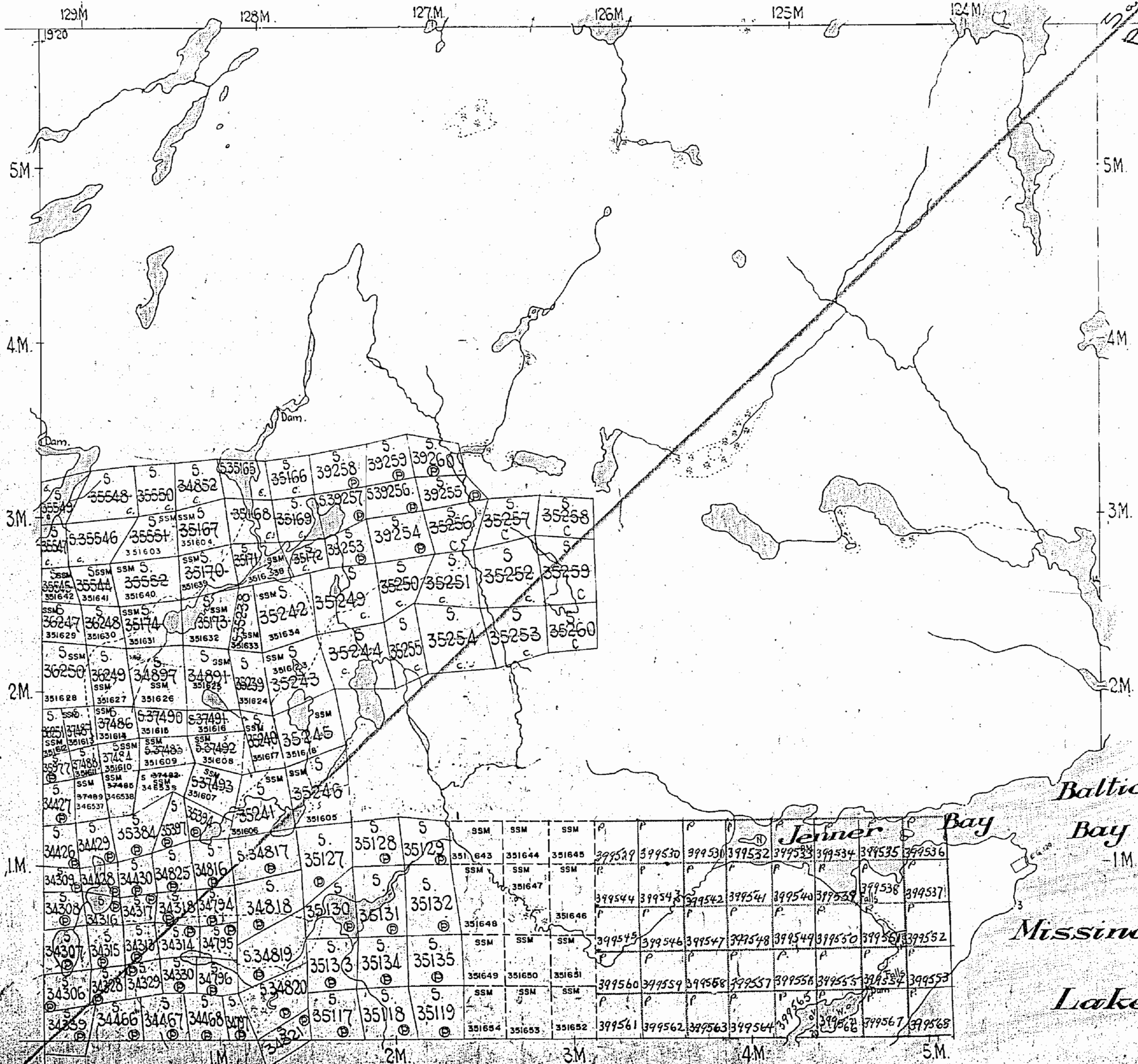
NOTE

400' Surface Rights Reservation
around all Lakes and Rivers.

AMIK

RENNIE


BALTIC



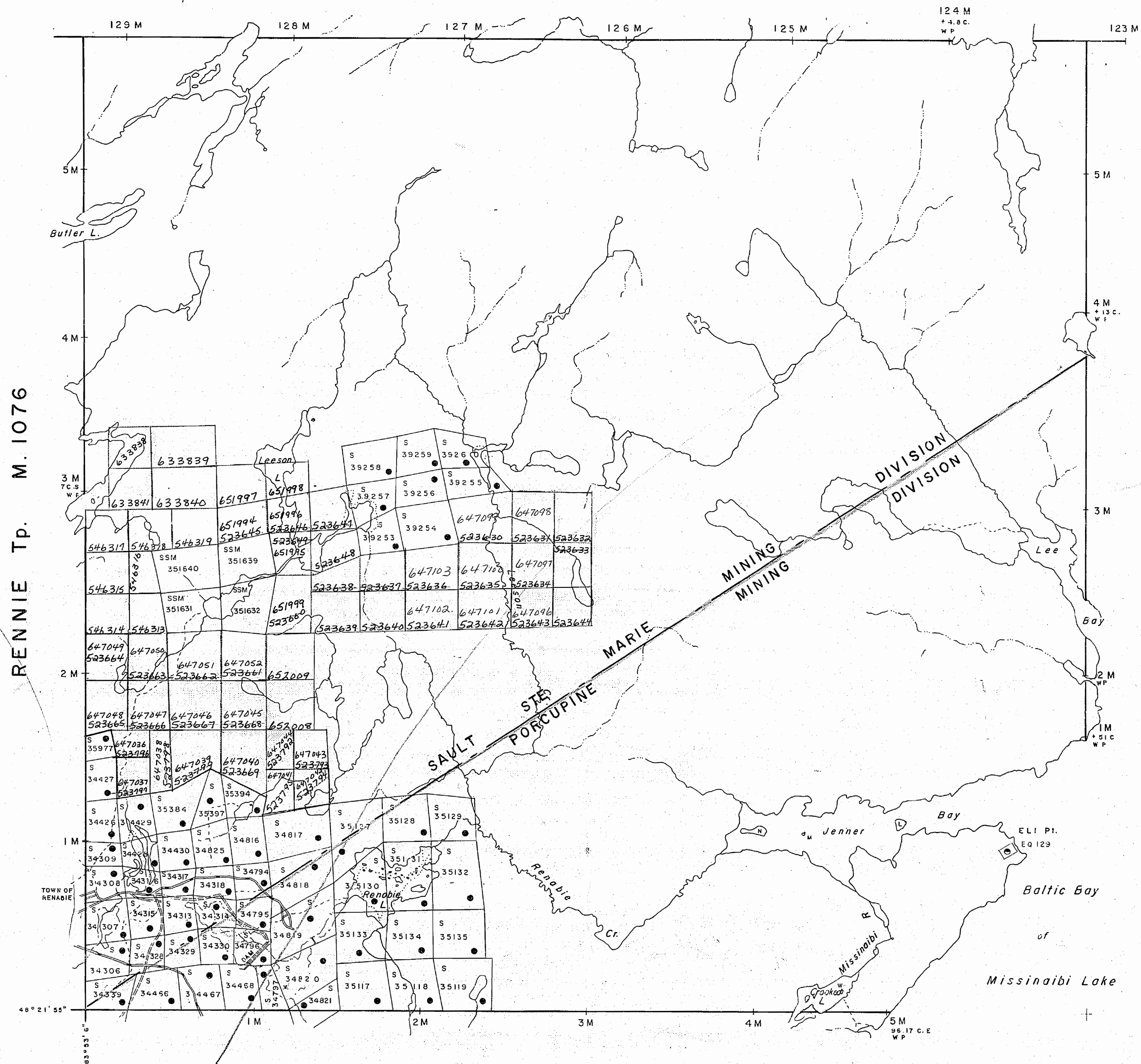
BRACKIN

NOTES

400' surface rights reservation along the shores of all lakes and rivers.



AMIK Tp. M. 1136



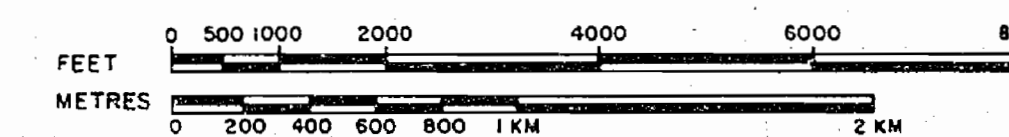
LEGEND

- HIGHWAY AND ROUTE No.
- OTHER ROADS
- TRAILS
- SURVEYED LINES:
 - TOWNSHIPS, BASE LINES, ETC.
 - LOTS, MINING CLAIMS, PARCELS, ETC.
- UNSURVEYED LINES:
 - LOT LINES
 - PARCEL BOUNDARY
 - MINING CLAIMS ETC.
- RAILWAY AND RIGHT OF WAY
- UTILITY LINES
- NON-PERENNIAL STREAM
- FLOODING OR FLOODING RIGHTS
- SUBDIVISION
- ORIGINAL SHORELINE
- MARSH OR MUSKEG
- MINES

DISPOSITION OF CROWN LANDS

TYPE OF DOCUMENT	SYMBOL
PATENT, SURFACE & MINING RIGHTS	
" SURFACE RIGHTS ONLY	
" MINING RIGHTS ONLY	
LEASE, SURFACE & MINING RIGHTS	
" SURFACE RIGHTS ONLY	
" MINING RIGHTS ONLY	
LICENCE OF OCCUPATION	
CROWN LAND SALE	C.S.
ORDER-IN-COUNCIL	OC
RESERVATION	
CANCELLED	
SAND & GRAVEL	

SCALE: 1 INCH = 40 CHAINS



ACRES HECTARES



TOWNSHIP

LEESON

DISTRICT

SUDBURY

MINING DIVISION

SAULT STE. MARIE -
PORCUPINE

Ministry of Natural Resources

Ontario Surveys and Mapping Branch

Date 4.74

Plan No.

Whitney Block
Queen's Park, Toronto

M. 984

BRACKIN Tp. M. 678

G-1162

RENNIE Tp. M. 1076

BALTIC Tp. M. 647

NOTES

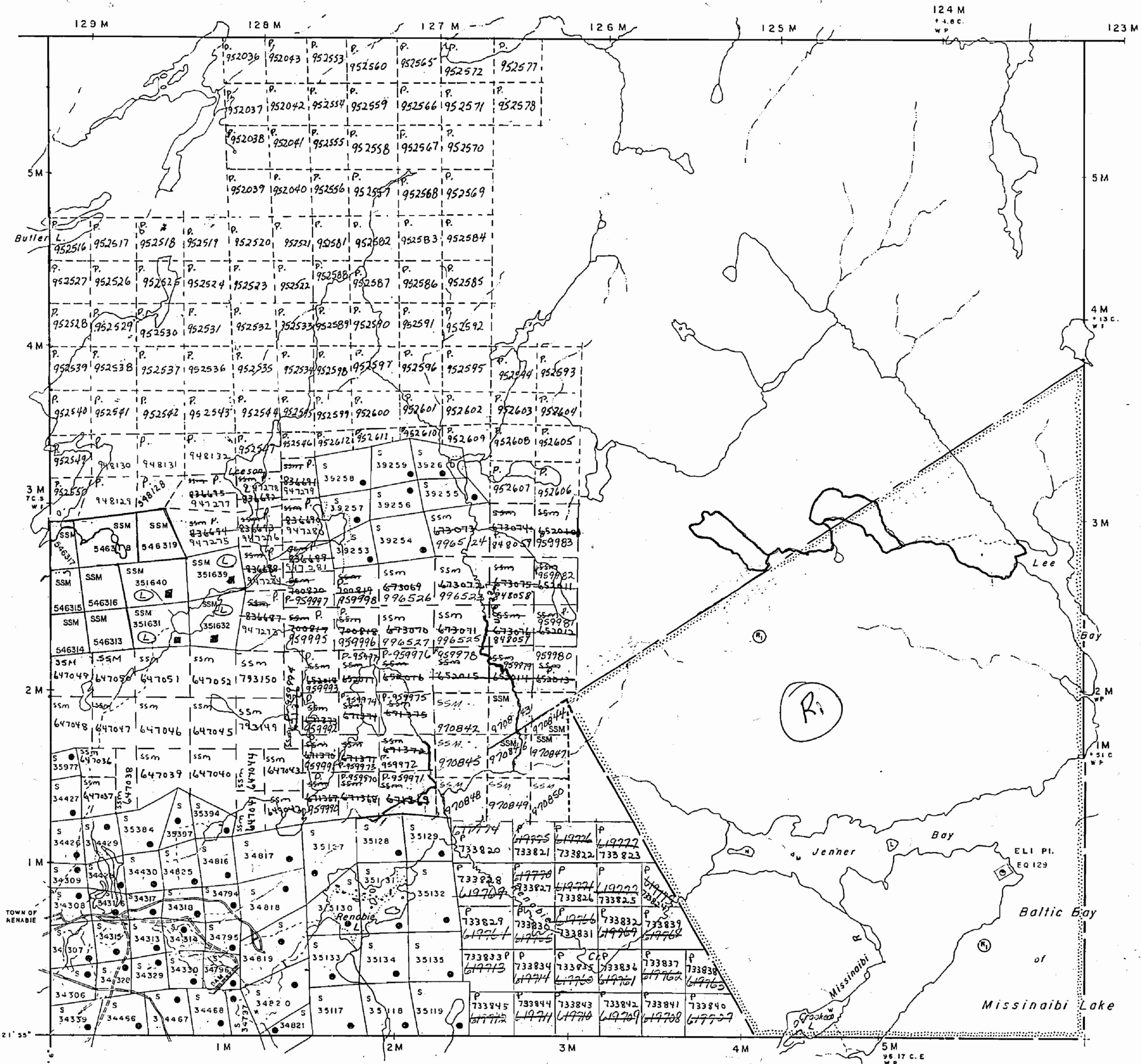
400' surface rights reservation along the shores of all lakes and rivers.

Areas withdrawn from staking under Section 43 of the Mining Act. (R.S.O. '70)

Order No.	File	Date	Disposition
W26 / 79	188509	Nov. 21 '79	surface & mining rights.

SAULT STE MARIE MINING DIVISION

AMIK Tp. M. 1136

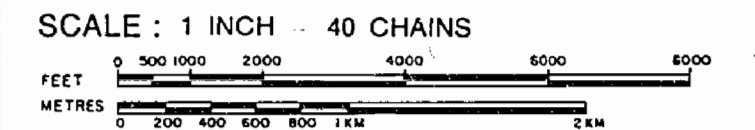


LEGEND

- HIGHWAY AND ROUTE No.
- OTHER ROADS
- TRAILS
- SURVEYED LINES:
 - TOWNSHIPS, BASE LINES, ETC.
 - LOTS, MINING CLAIMS, PARCELS, ETC.
- UNSURVEYED LINES:
 - LOT LINES
 - PARCEL BOUNDARY
 - MINING CLAIMS ETC.
- RAILWAY AND RIGHT OF WAY
- UTILITY LINES
- NON-PERENNIAL STREAM
- FLOODING OR FLOODING RIGHTS
- SUBDIVISION
- ORIGINAL SHORELINE
- MARSH OR MUSKEG
- MINES

DISPOSITION OF CROWN LANDS

TYPE OF DOCUMENT	SYMBOL
PATENT, SURFACE & MINING RIGHTS	
SURFACE RIGHTS ONLY	
MINING RIGHTS ONLY	
LEASE, SURFACE & MINING RIGHTS	
SURFACE RIGHTS ONLY	
MINING RIGHTS ONLY	
LICENCE OF OCCUPATION	
CROWN LAND SALE	
ORDER-IN-COUNCIL	
RESERVATION	
CANCELLED	
SAND & GRAVEL	




ACRES	HECTARES
40	16

Received May 8/80

TOWNSHIP
LEESON
 DISTRICT
 SUDBURY
 MINING DIVISION
SAULT STE. MARIE

Ministry of Natural Resources
 Ontario Surveys and Mapping Branch.

Date 4/74 Plan No.
 Whitney Block Queen's Park, Toronto **M. 984**



BRACKIN Tp. M. 678

984

LEESON

Porcupine &
SAULT STE. MARIE MINING DIVISION

DISTRICT OF SUDBURY

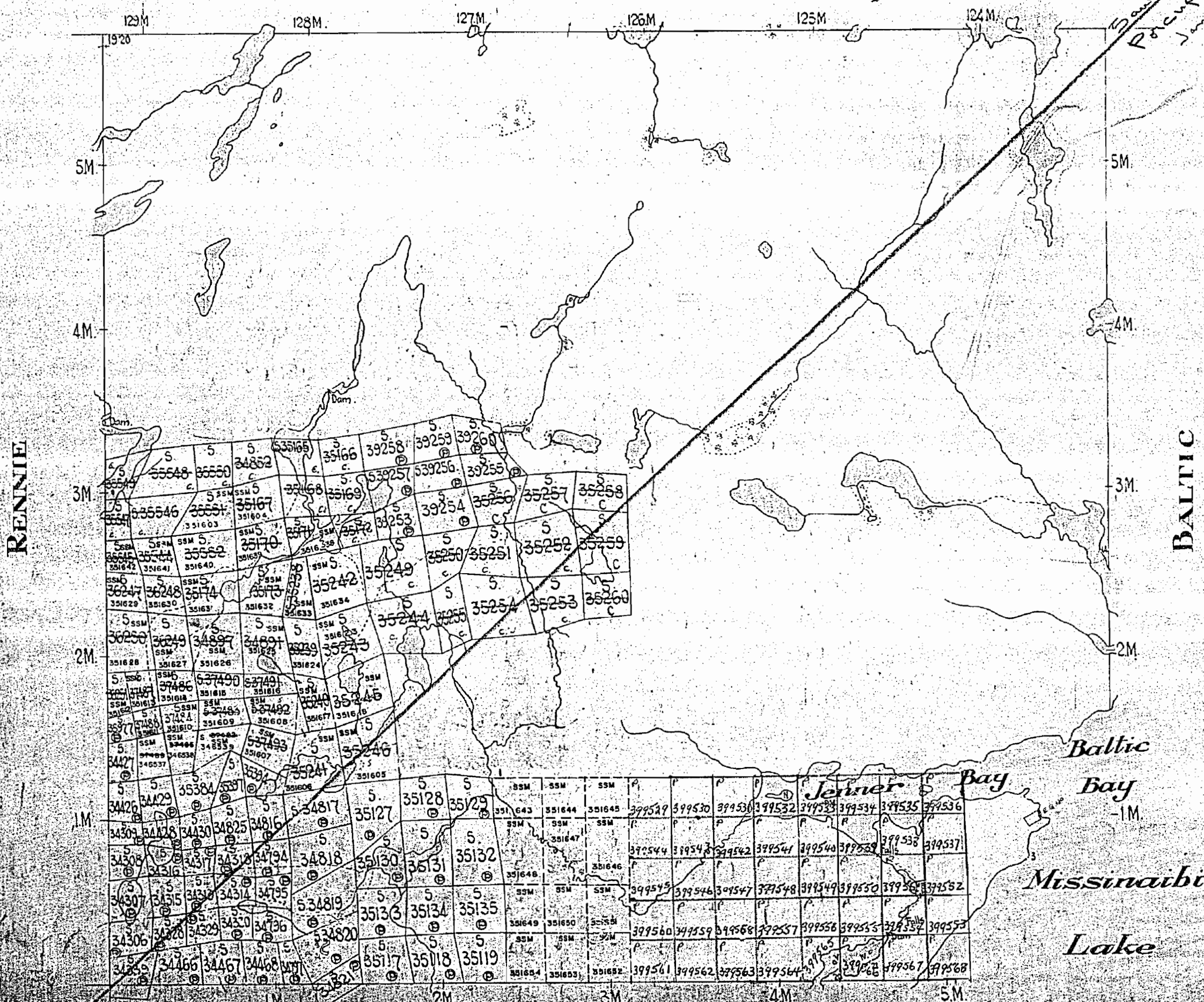
Scale - 40 Chains - 1 inch.

AMIK

RECEIVED
JAN 7 1974
7 18 19 10 11 12 1 12 13 14 15 16

NOTE
400' Surface Rights Reservation
around all Lakes and Rivers.

North Ast
Sault Ste. Marie Div.
Porcupine Div.
Jan 11/74





BRACKIN

PLAN OF LEESON TWP

SUDBURY MINING DIVISION DISTRICT OF SUDBURY

Scale, 40 chains to an inch

AMIK TWP. M. 984



LEESON

SAULT STE. MARIE MINING DIVISION

DISTRICT OF SUDBURY

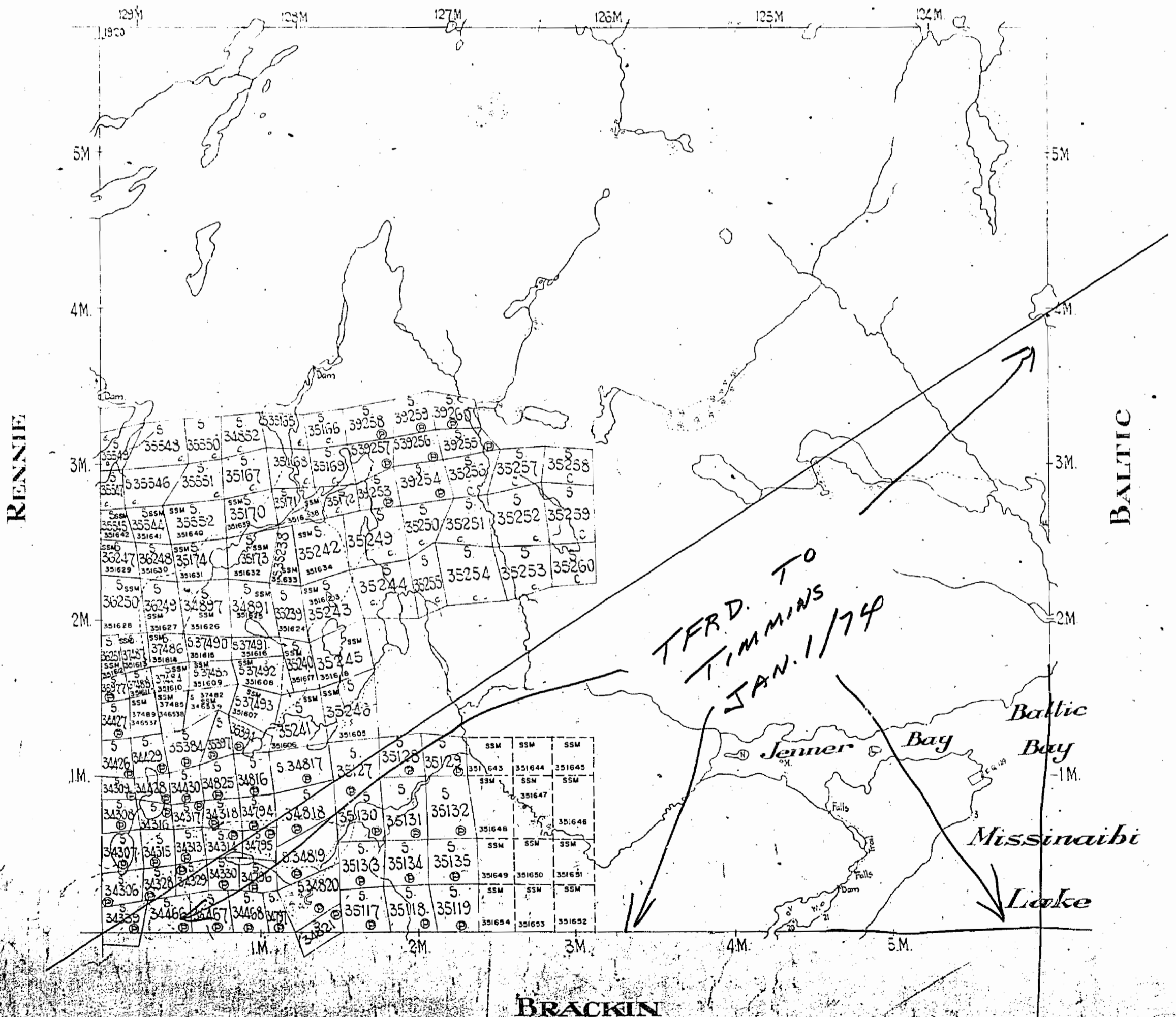
Scale - 40 Chains - 1 inch.

NOTE

400' Surface Rights Reservation
around all Lakes and Rivers.

AMIK

North. Ast



LEESON

Islands in Missinabi Lake withdrawn
from staking Nov. 23/36 Sect 37 Sub. (E)

SUDBURY MINING DIVISION

DISTRICT OF SUDBURY

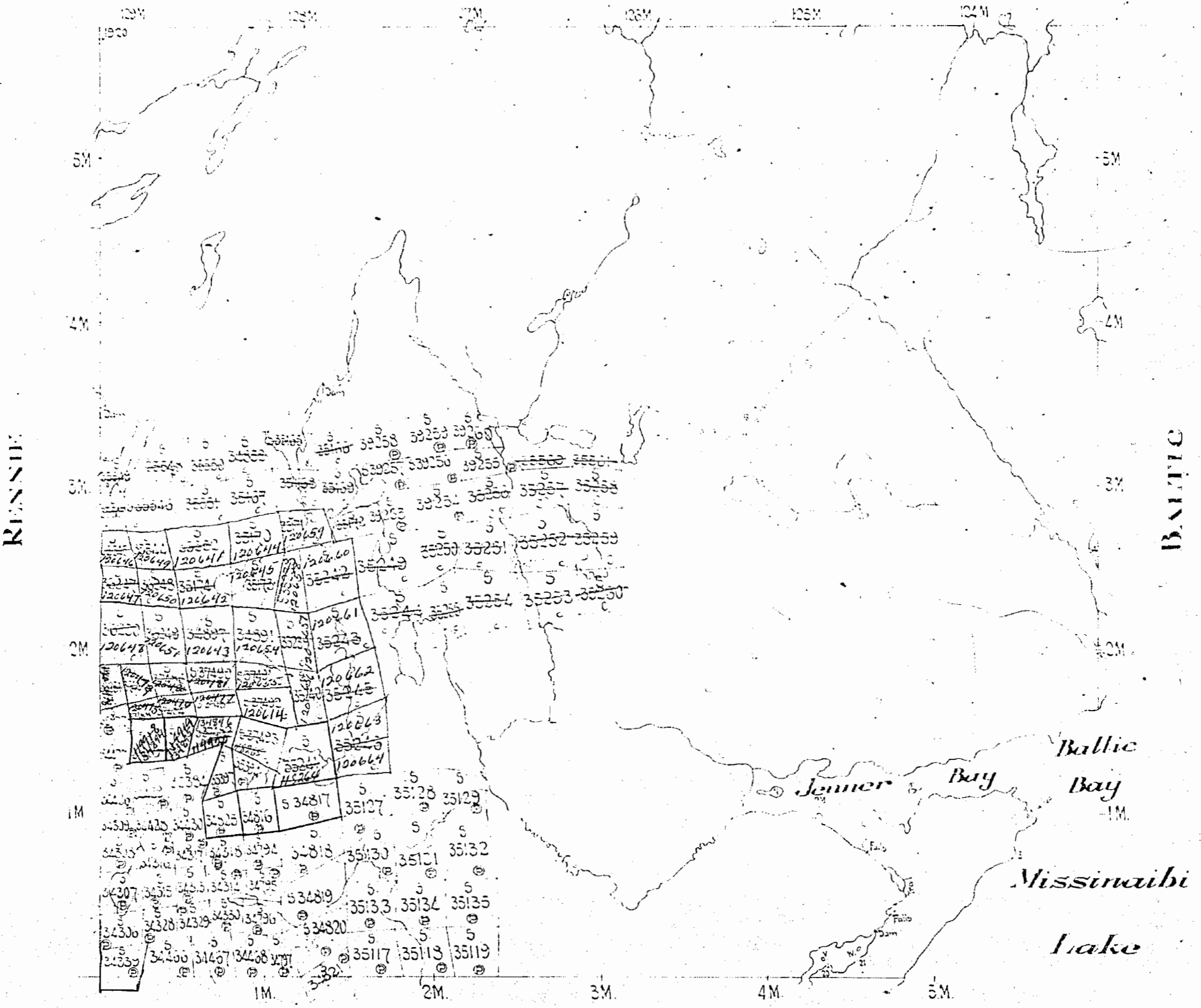
Scale 40 Chains = Inch

AMK M.984

J. L. D.

North Ast

400' scale



Surface reservation 400ft wide by Dept. of Lands and Forests shown hereon

LEESON

SUDBURY MINING DIVISION

DISTRICT OF SUDBURY

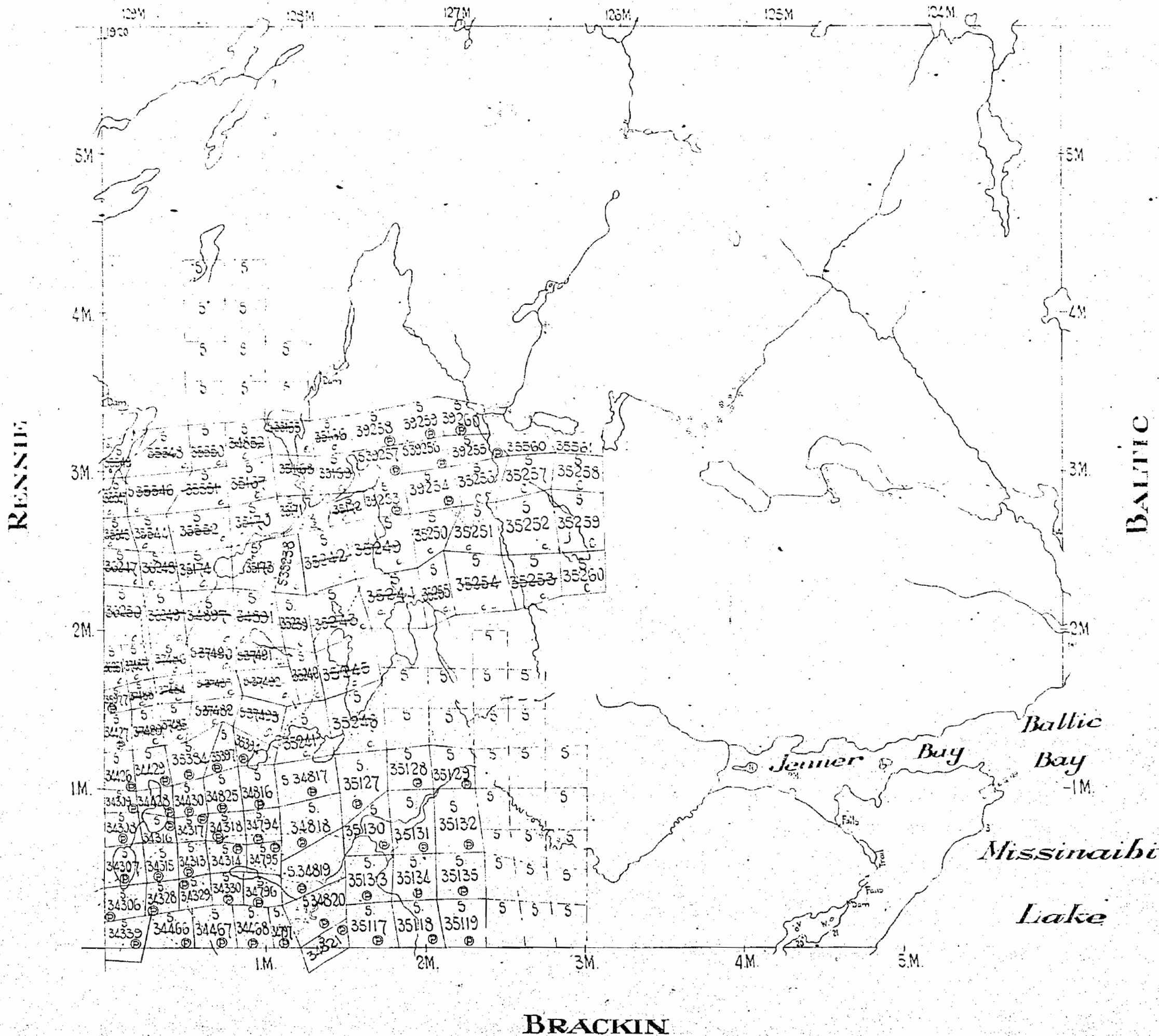
Scale - 10 Chains - 1 Inch

AMIC M. 984

OLD

400' res.

North Ast



Surface reservation 400ft wide by Dept. of Lands and Forests shown hereon thus



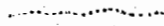



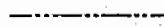

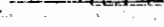






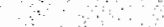
NOTES

400' surface rights reservation along the shores of all lakes and rivers.











984

AMIK Tp. M. 1136

LEGEND

- HIGHWAY AND ROUTE No. 
- OTHER ROADS 
- TRAILS 
- SURVEYED LINES:
 - TOWNSHIPS, BASE LINES, ETC. 
 - LOTS, MINING CLAIMS, PARCELS, ETC. 
- UNSURVEYED LINES:
 - LOT LINES 
 - PARCEL BOUNDARY 
 - MINING CLAIMS ETC. 
- RAILWAY AND RIGHT OF WAY 
- UTILITY LINES 
- NON-PERENNIAL STREAM 
- FLOODING OR FLOODING RIGHTS 
- SUBDIVISION 
- ORIGINAL SHORELINE 
- MARSH OR MUSKEG 
- MINES 

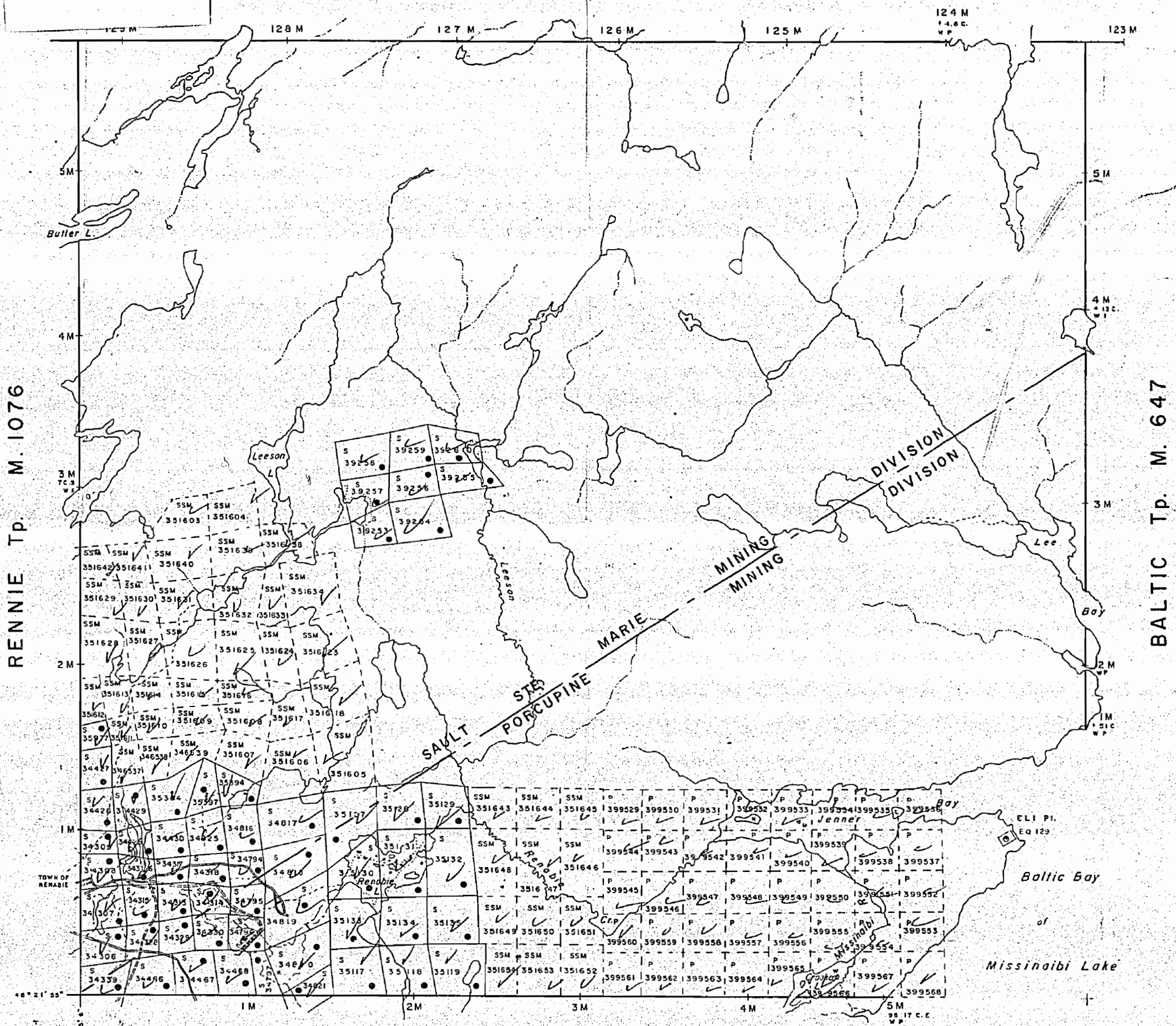
DISPOSITION OF CROWN LANDS

TYPE OF DOCUMENT	SYMBOL
PATENT, SURFACE & MINING RIGHTS	
SURFACE RIGHTS ONLY	
MINING RIGHTS ONLY	
LEASE, SURFACE & MINING RIGHTS	
SURFACE RIGHTS ONLY	
MINING RIGHTS ONLY	
LICENCE OF OCCUPATION	
CROWN LAND SALE	CS.
ORDER-IN-COUNCIL	OC
RESERVATION	
CANCELLED	
SAND & GRAVEL	

SCALE: 1 INCH = 40 CHAINS



ACRES	HECTARES
40	16




PORCUPINE MINING DIVISION
RECEIVED
 MAY 13 1974
 AM 7 8 9 10 11 12 1 2 3 4 5 6 PM

MINING LANDS -
 DATE OF ISSUE
 MAY - 7 1974
 MINISTRY
 OF NATURAL RESOURCES

PORCUPINE MINING DIVISION
RECEIVED
 MAY 13 1974
 AM 7 8 9 10 11 12 1 2 3 4 5 6 PM

TOWNSHIP
LEESON
 DISTRICT
 SUDBURY
 MINING DIVISION
 SAULT STE. MARIE -
 PORCUPINE


 Ministry of Natural Resources
 Ontario Surveys and Mapping Branch
 Date: 4-74 Plan No.
 Whitney Block
 Queen's Park, Toronto
M. 984

984

LEESON

m-984

SUDBURY MINING DIVISION

DISTRICT OF SUDBURY

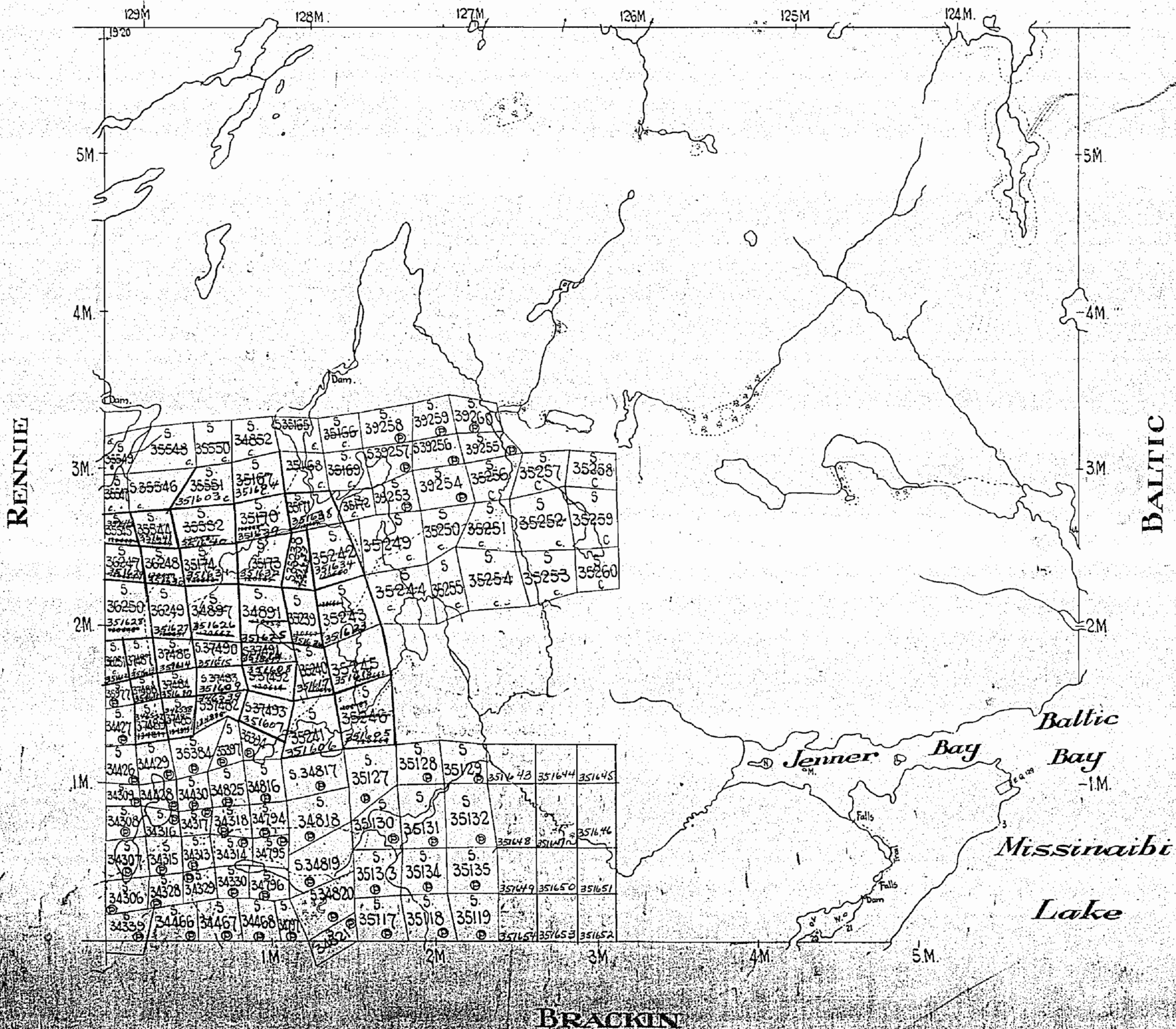
Scale - 40 Chains - 1 Inch.

NOTE

400' Surface Rights Reservation
around all Lakes and Rivers.

North Ast.

AMIK



BRACKIN

LEESON

SAULT STE. MARIE MINING DIVISION

DISTRICT OF SUDBURY

Scale - 40 Chains - 1 Inch

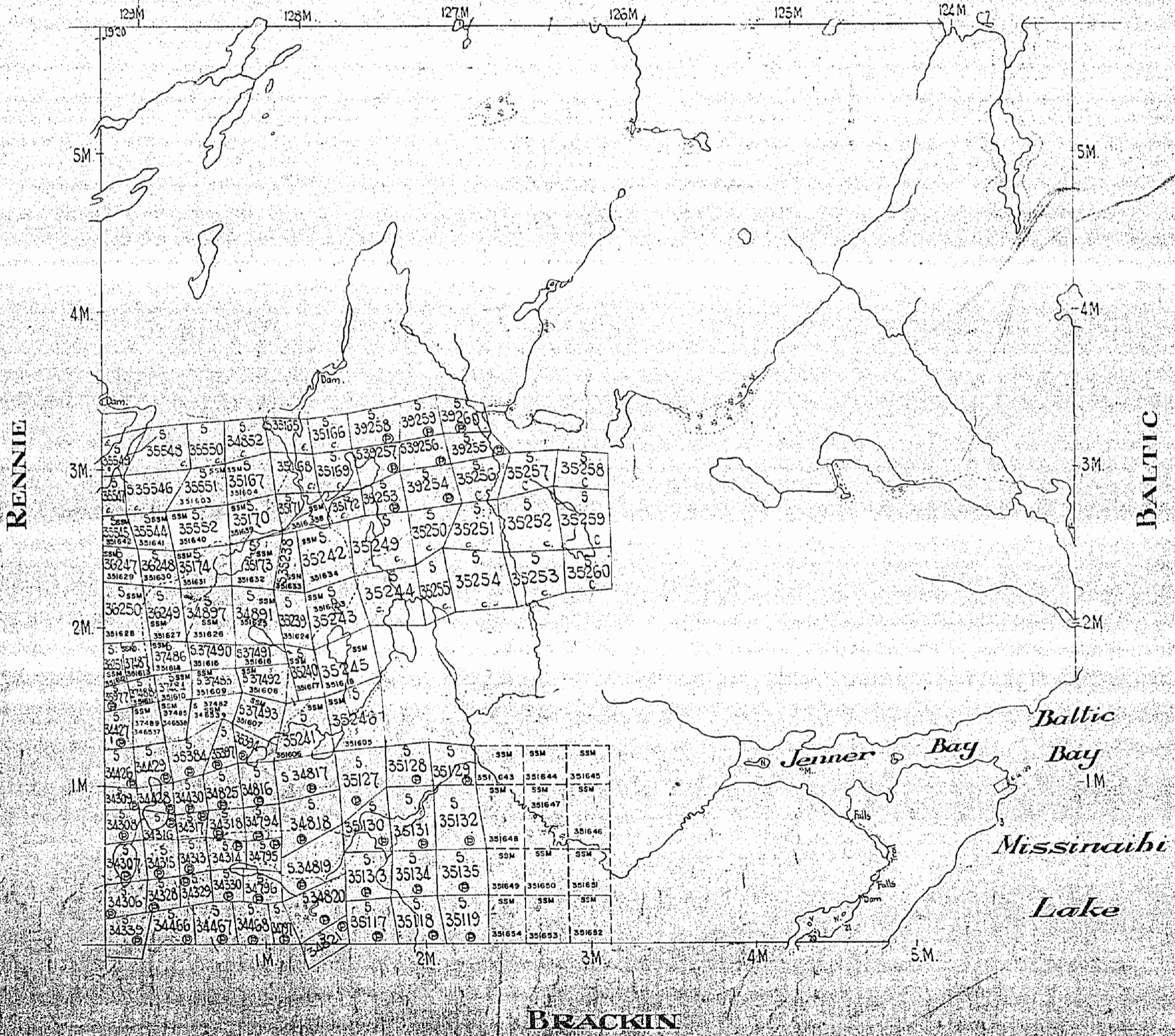
984

NOTE

400' Surface Rights Reservation
around all Lakes and Rivers.

AMIK

North - Ast



984

LEESON

Porcupine &
SAULT STE. MARIE MINING DIVISION

DISTRICT OF SUDBURY

Scale - 40 Chains - 1 inch.

FORCUPINE MINING DIVISION
RECEIVED
JAN 7 1974
AM 7 18 19 10 11 12 1 12 13 14 15 16 PM

NOTE
400' Surface Rights Reservation
around all Lakes and Rivers.

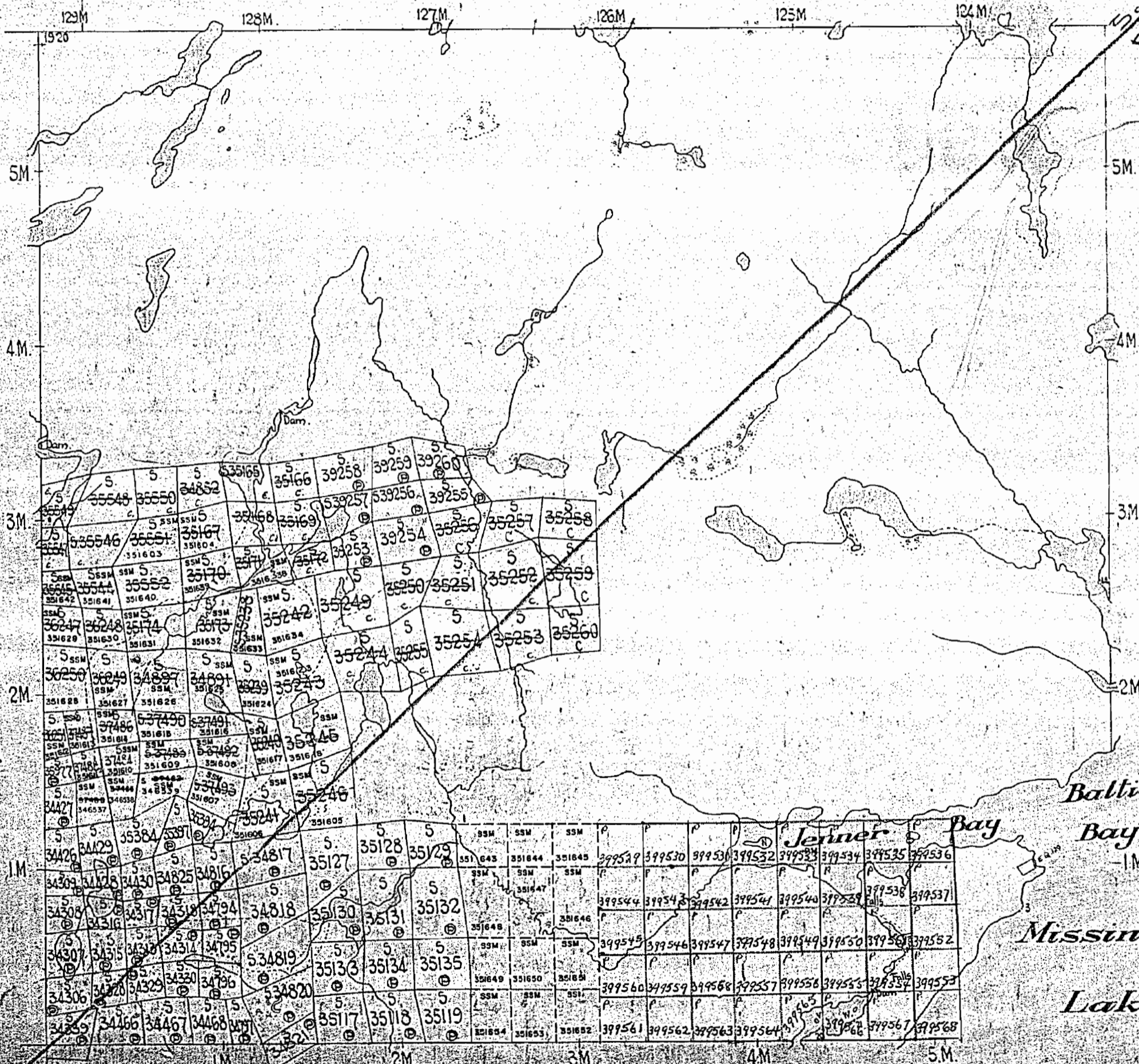
AMIK

North Ast

Sault Mining Div
Porcupine Div
Jan 1/74

RENNIE

BALTIC


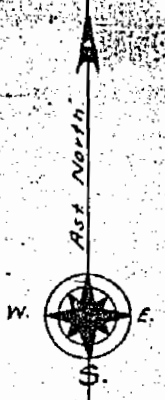


BRACKIN

PLAN OF LEESON TWP SUDBURY MINING DIVISION DISTRICT OF SUDBURY

Scale, 40 chains to an inch

AMIK TWP. M. 984



LEESON

SUDBURY MINING DIVISION

DISTRICT OF SUDBURY

Scale - 40 Chains - 1 Inch.

AMUC M. 984

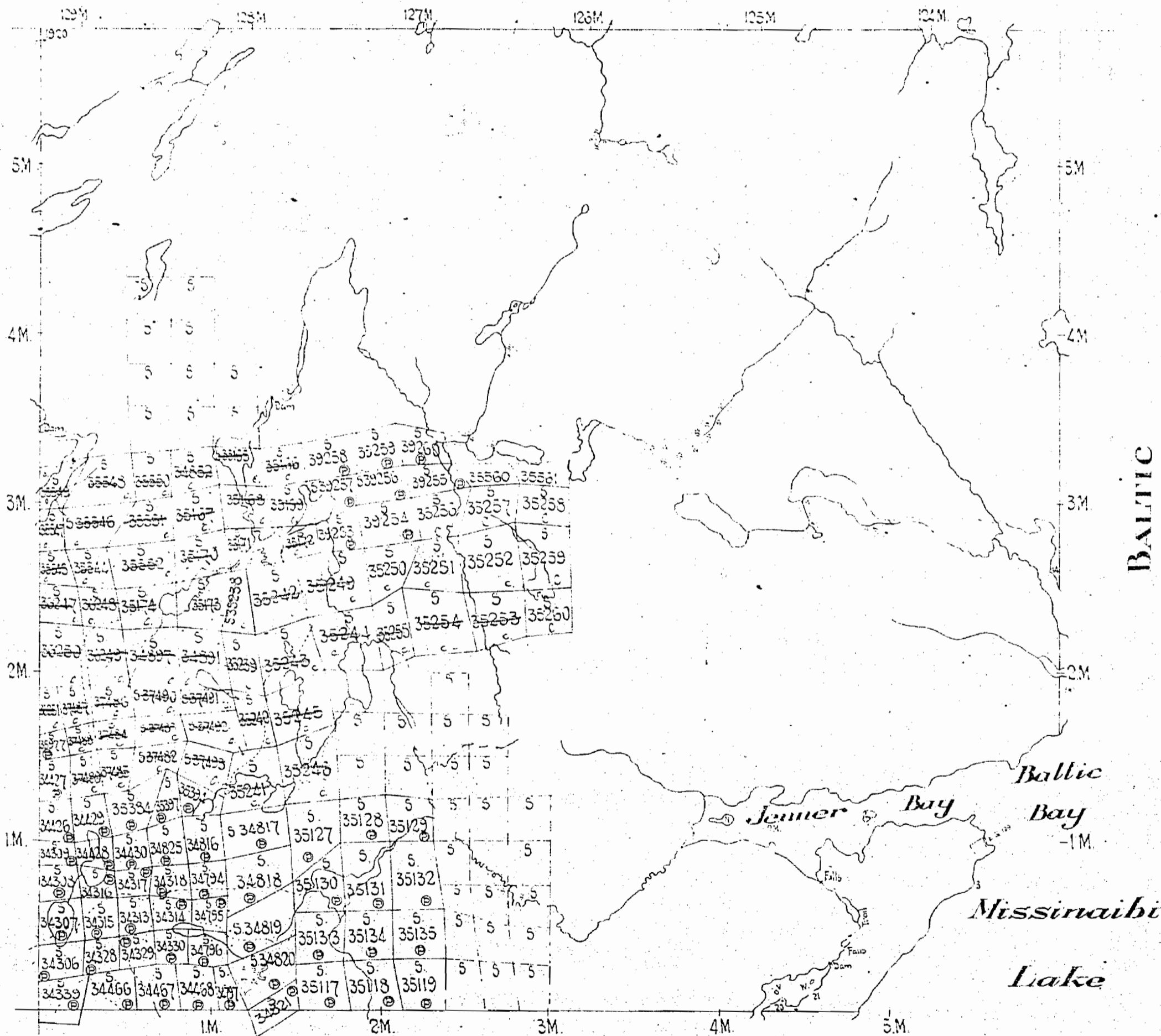
OLD

400' res.

North Ast

RENNIE

BALTIC



BRACKIN

3

3

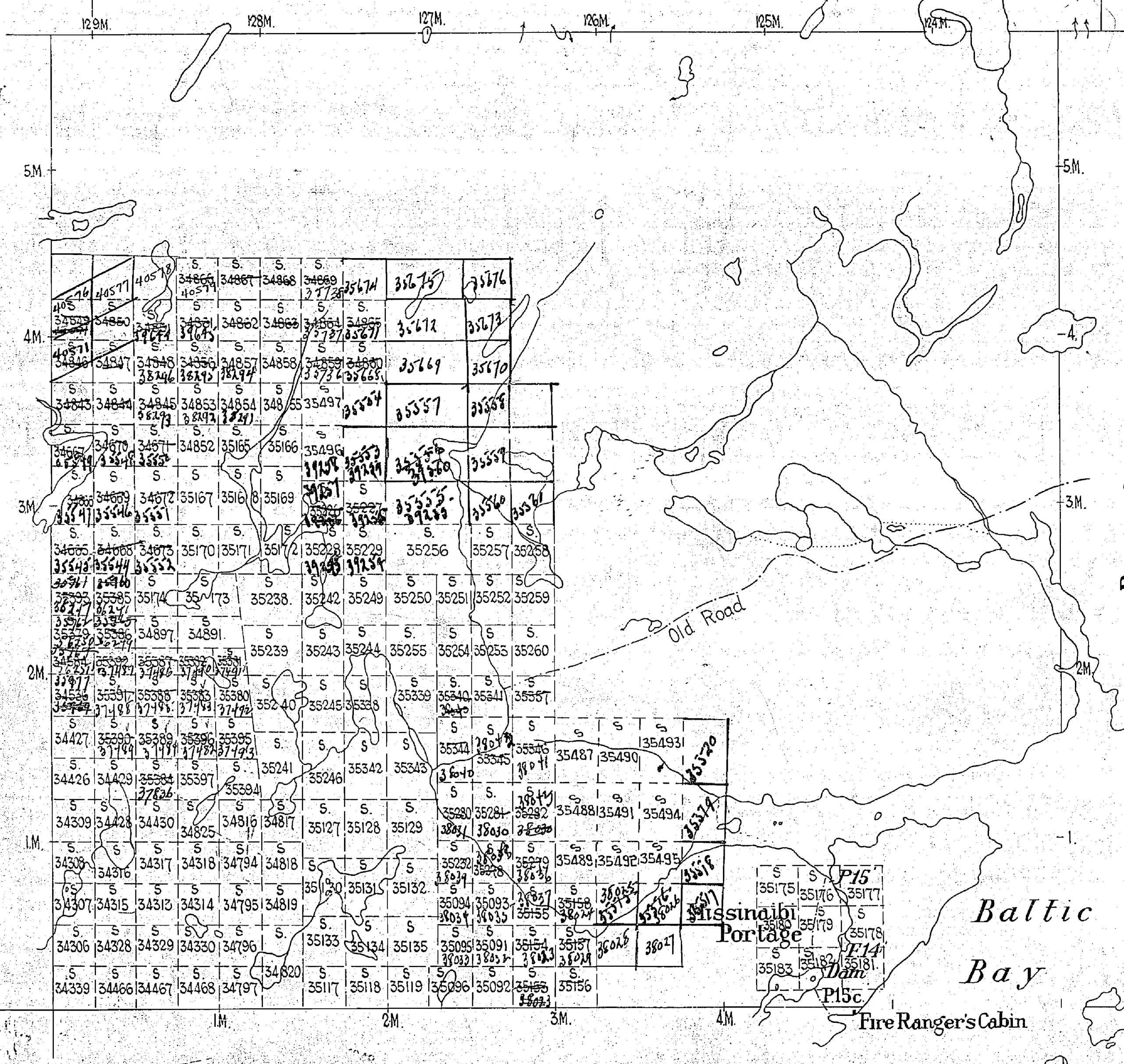
LEESON

DISTRICT OF SUDBURY

Scale: - 40 Chains - 1 Inch.

North Asst

AMIK



RENNIE

BALTIC

BRACKIN

G-1162

~~11954~~

DATE OF ISSUE
APR 22 1941

3

73

LEESON

SUDBURY MINING DIVISION

DISTRICT OF SUDBURY

Scale 10 Chains = 1 Inch

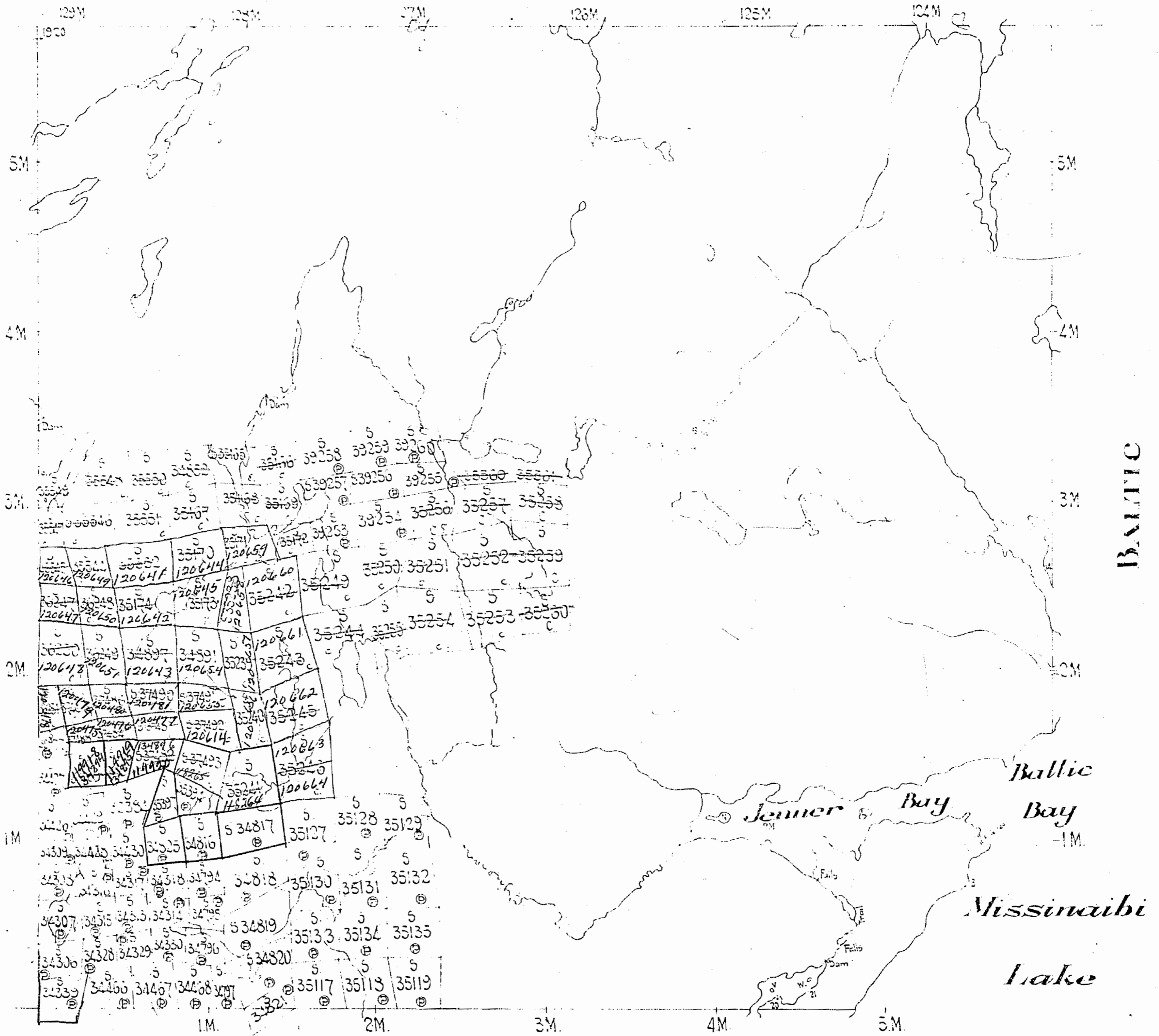
DATE OF ISSUE
 MAY 14 1957
 SAULT STE. MARIE
 MINING RECORDER'S OFFICE

J. J. J.

400' wide

AMUK 17-9846-1162

North Ast



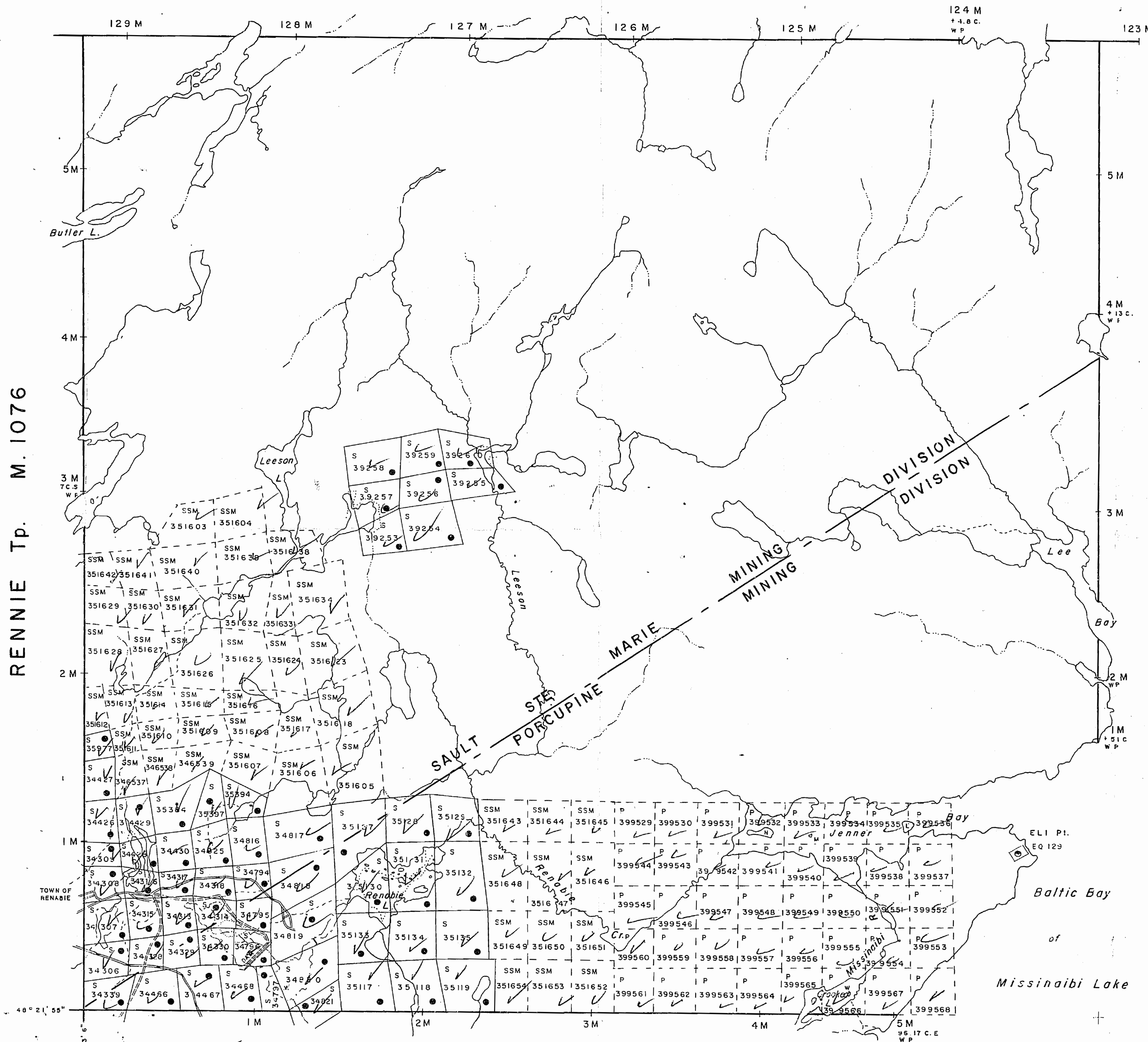
Islands in Missinaihi Lake withdrawn from staking Nov. 23/26 last 37 sub. (E)

Surface reservation 400ft wide by Dept. of Lands and Forests shown hereon thus

NOTES

400' surface rights reservation along the shores of all lakes and rivers.

AMIK Tp. M. 1136



LEGEND

- HIGHWAY AND ROUTE No.
- OTHER ROADS
- TRAILS
- SURVEYED LINES:
 - TOWNSHIPS, BASE LINES, ETC.
 - LOTS, MINING CLAIMS, PARCELS, ETC.
- UNSURVEYED LINES:
 - LOT LINES
 - PARCEL BOUNDARY
 - MINING CLAIMS ETC.
- RAILWAY AND RIGHT OF WAY
- UTILITY LINES
- NON-PERENNIAL STREAM
- FLOODING OR FLOODING RIGHTS
- SUBDIVISION
- ORIGINAL SHORELINE
- MARSH OR MUSKEG
- MINES

DISPOSITION OF CROWN LANDS

TYPE OF DOCUMENT	SYMBOL
PATENT, SURFACE & MINING RIGHTS	
SURFACE RIGHTS ONLY	
MINING RIGHTS ONLY	
LEASE, SURFACE & MINING RIGHTS	
SURFACE RIGHTS ONLY	
MINING RIGHTS ONLY	
LICENCE OF OCCUPATION	
CROWN LAND SALE	C.S.
ORDER-IN-COUNCIL	OC
RESERVATION	
CANCELLED	
SAND & GRAVEL	

SCALE : 1 INCH = 40 CHAINS



ACRES HECTARES

40	16
----	----

TOWNSHIP

LEESON

DISTRICT

SUDBURY

MINING DIVISION

SAULT STE. MARIE - PORCUPINE

Ministry of Natural Resources

Ontario Surveys and Mapping Branch

Date: 4/74 Plan No.

Whitney Block Queen's Park, Toronto **M. 984**

FORCUPINE MINING DIVISION
RECEIVED
MAY 13 1974
AM 7 8 9 10 11 12 1 2 3 4 5 6 PM

- MINING LANDS -
DATE OF ISSUE
MAY -7 1974
MINISTRY OF NATURAL RESOURCES

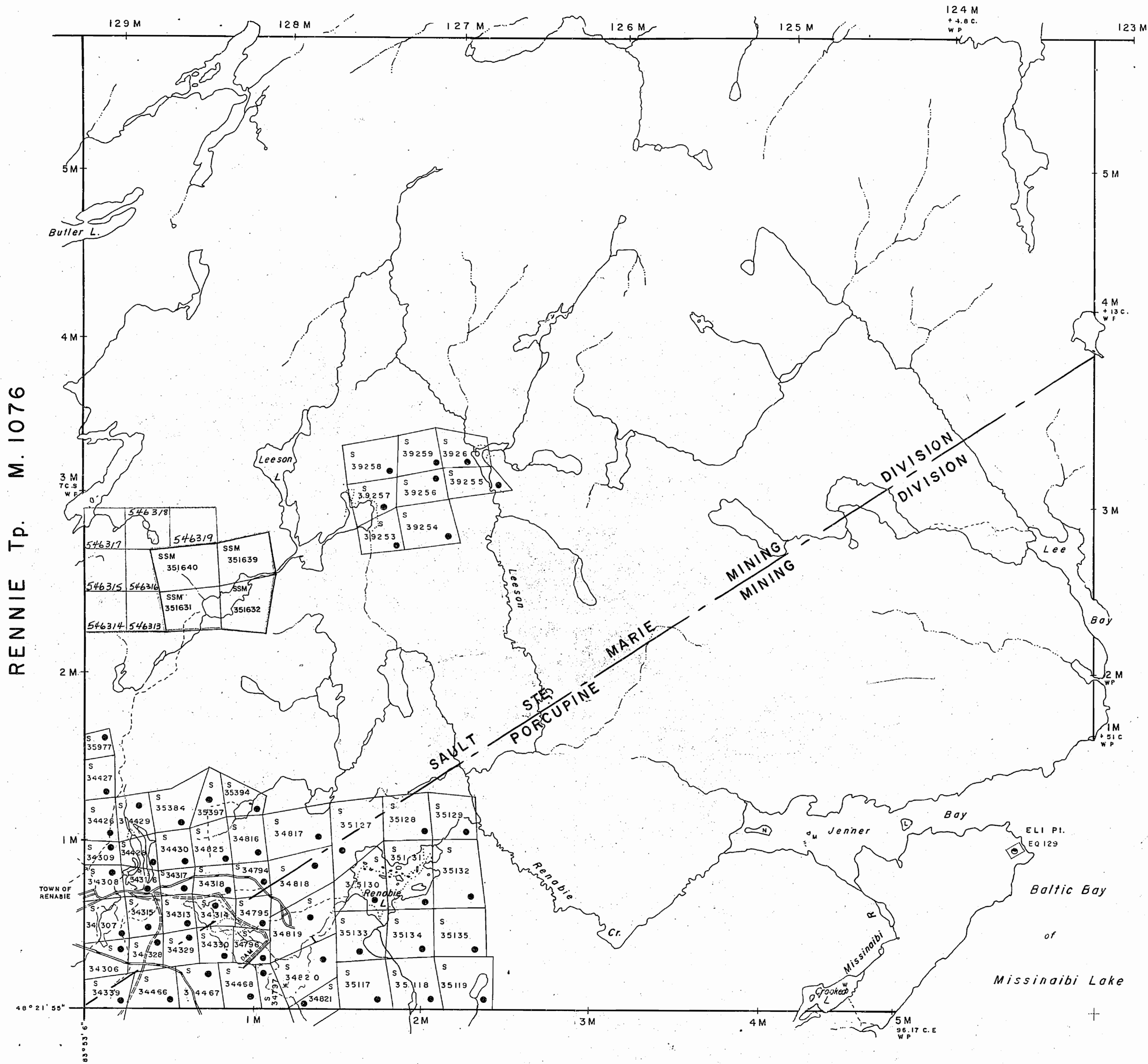
BRACKIN Tp. M. 678

FORCUPINE MINING DIVISION
RECEIVED
MAY 13 1974
AM 7 8 9 10 11 12 1 2 3 4 5 6 PM

NOTES

400' surface rights reservation along the shores of all lakes and rivers.

AMIK Tp. M. 1136

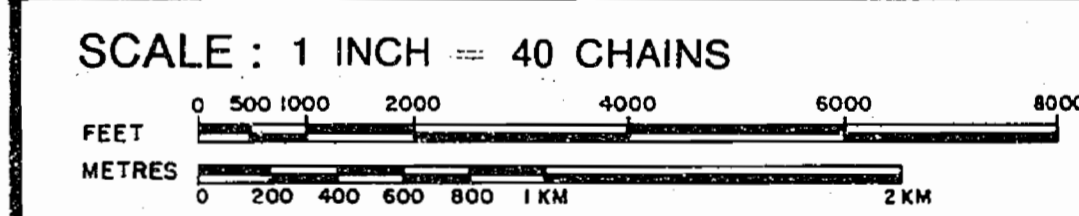


LEGEND

- HIGHWAY AND ROUTE No.
- OTHER ROADS
- TRAILS
- SURVEYED LINES:
 - TOWNSHIPS, BASE LINES, ETC.
 - LOTS, MINING CLAIMS, PARCELS, ETC.
- UNSURVEYED LINES:
 - LOT LINES
 - PARCEL BOUNDARY
 - MINING CLAIMS ETC.
- RAILWAY AND RIGHT OF WAY
- UTILITY LINES
- NON-PERENNIAL STREAM
- FLOODING OR FLOODING RIGHTS
- SUBDIVISION
- ORIGINAL SHORELINE
- MARSH OR MUSKEG
- MINES

DISPOSITION OF CROWN LANDS

TYPE OF DOCUMENT	SYMBOL
PATENT, SURFACE & MINING RIGHTS	
" SURFACE RIGHTS ONLY	
" MINING RIGHTS ONLY	
LEASE, SURFACE & MINING RIGHTS	
" SURFACE RIGHTS ONLY	
" MINING RIGHTS ONLY	
LICENCE OF OCCUPATION	
CROWN LAND SALE	
ORDER-IN-COUNCIL	
RESERVATION	
CANCELLED	
SAND & GRAVEL	



ACRES	HECTARES
40	16

TOWNSHIP
LEESON
 DISTRICT
 SUDBURY
 MINING DIVISION
 SAULT STE. MARIE -
 PORCUPINE

Ministry of Natural Resources
 Ontario Surveys and Mapping Branch
 Date: 4-74 Plan No. **M-984**
 Whitney Block
 Queen's Park, Toronto

MAP
 UPDATED
 19/9 08 30

Surveys and Mapping
 Branch

DATE OF ISSUE
 AUG 30 1979
 SURVEYS AND MAPPING
 BRANCH

S. S. MARIE
 MINING DIV.
RECEIVED
 SEP 7 - 1979
 AM 7:00 10:11 12:12 3:45 PM

BRACKIN Tp. M. 678

G-1102

NOTES

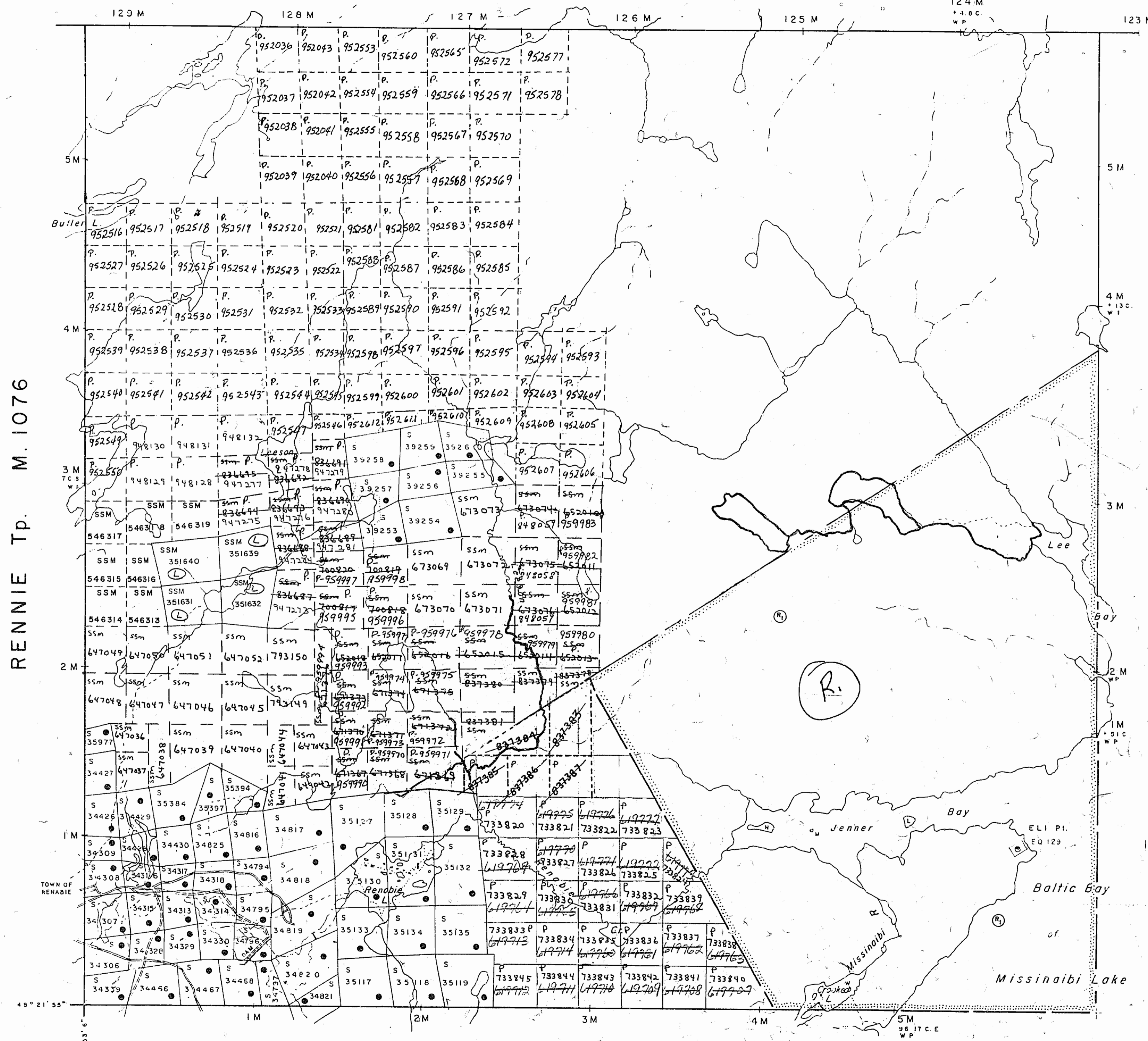
400' surface rights reservation along the shores of all lakes and rivers.

Areas withdrawn from staking under Section 43 of the Mining Act. (R.S.O. '70)

Order No.	File	Date	Disposition
W26/79	188509	Nov. 21 '79	surface & mining rights.

SAULT STE MARIE MINING DIVISION

AMIK Tp. M. 1136

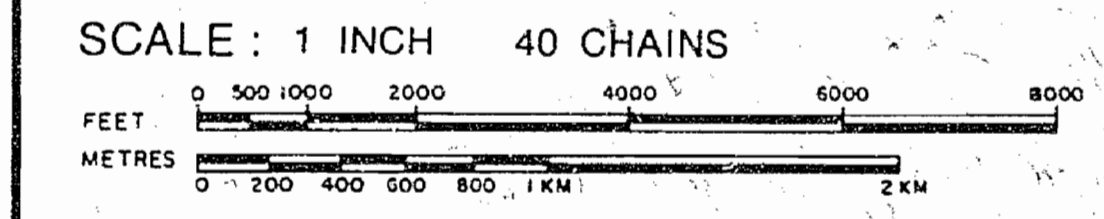


LEGEND

- HIGHWAY AND ROUTE No.
- OTHER ROADS
- TRAILS
- SURVEYED LINES, TOWNSHIPS, BASE LINES, ETC.
- LOTS, MINING CLAIMS, PARCELS, ETC.
- UNSURVEYED LINES
- LOT LINES
- PARCEL BOUNDARY
- MINING CLAIMS ETC.
- RAILWAY AND RIGHT OF WAY
- UTILITY LINES
- NON-PERENNIAL STREAM
- FLOODING OR FLOODING RIGHTS
- SUBDIVISION
- ORIGINAL SHORELINE
- MARSH OR MUSKEG
- MINES

DISPOSITION OF CROWN LANDS

TYPE OF DOCUMENT	SYMBOL
PATENT, SURFACE & MINING RIGHTS	
SURFACE RIGHTS ONLY	
MINING RIGHTS ONLY	
LEASE, SURFACE & MINING RIGHTS	
SURFACE RIGHTS ONLY	
MINING RIGHTS ONLY	
LICENCE OF OCCUPATION	
CROWN LAND SALE	C.S.
ORDER-IN-COUNCIL	OC
RESERVATION	
CANCELLED	
SAND & GRAVEL	



ACRES	HECTARES
40	16

TOWNSHIP
LEESON
DISTRICT
SUDBURY
MINING DIVISION
SAULT STE. MARIE

Ministry of Natural Resources
Ontario Surveys and Mapping Branch

Date: 4-7-4 Plan No. M. 364
Whitney Block, Queen's Park, Toronto

BRACKIN Tp. M. 678

984

LEESON

SAULT STE. MARIE MINING DIVISION

DISTRICT OF SUDBURY

Scale - 40 Chains - 1 Inch

NOTE

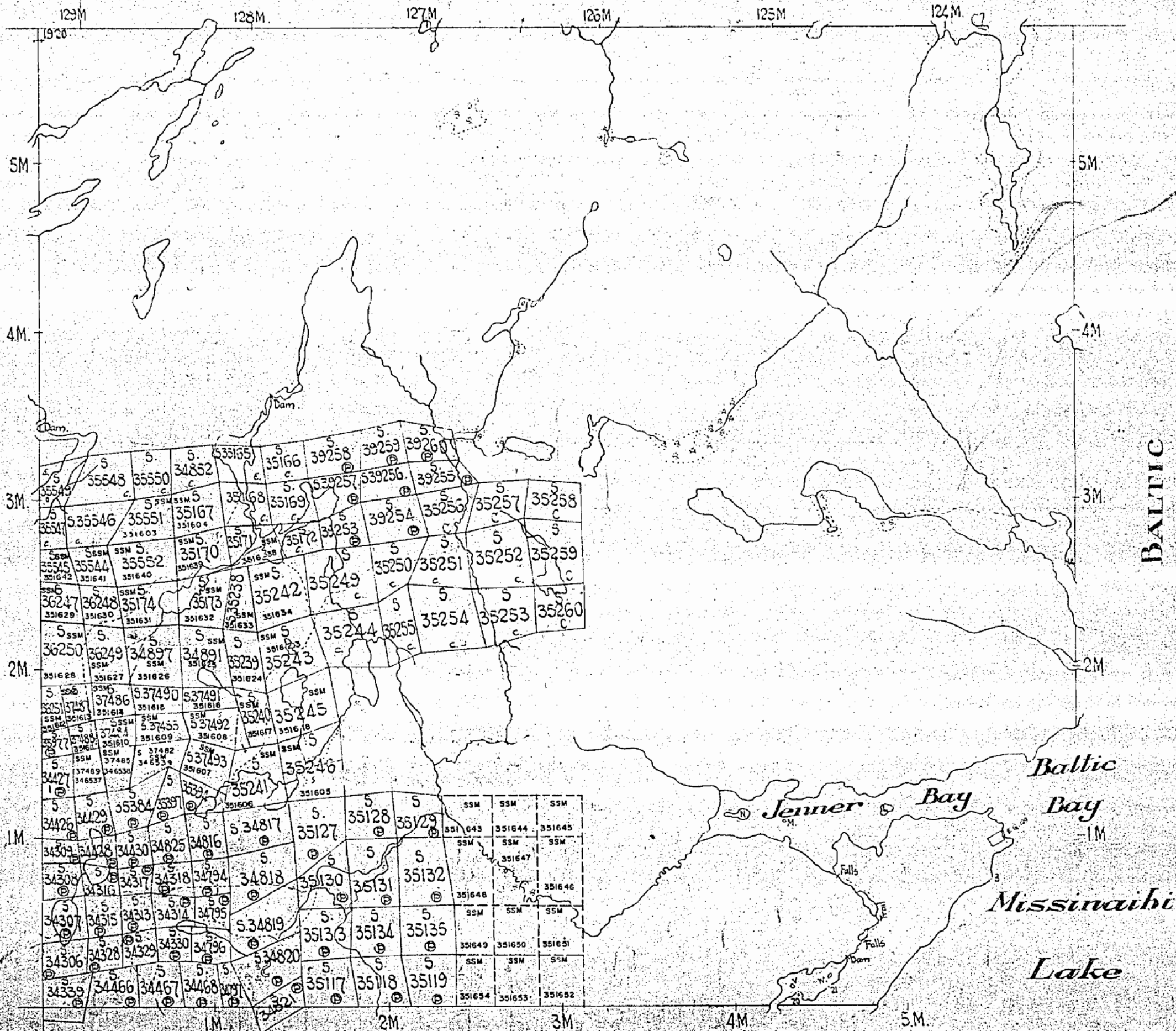
400' Surface Rights Reservation
around all Lakes and Rivers.

AMIK

North Ast

RENNIE

BALTIC

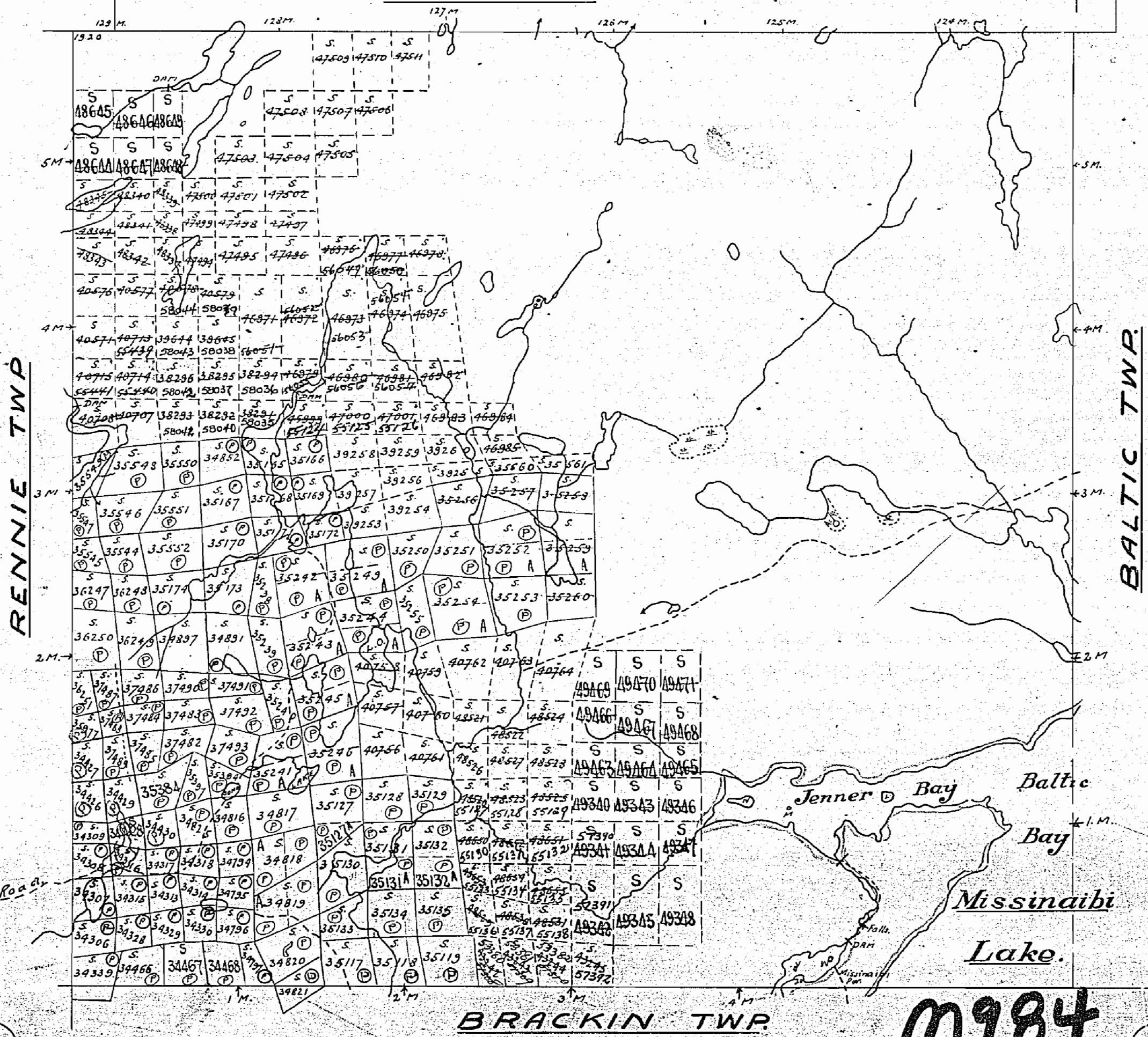
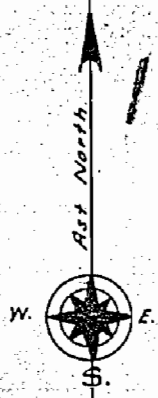


BRACKIN

PLAN OF LEESON TWP

SUDBURY MINING DIVISION DISTRICT OF SUDBURY

Scale, 40 chains to an inch
AMIK TWP.



NOTES

400' surface rights reservation along the shores of all lakes and rivers.

Areas withdrawn from staking under Section 43 of the Mining Act (RSO 70)

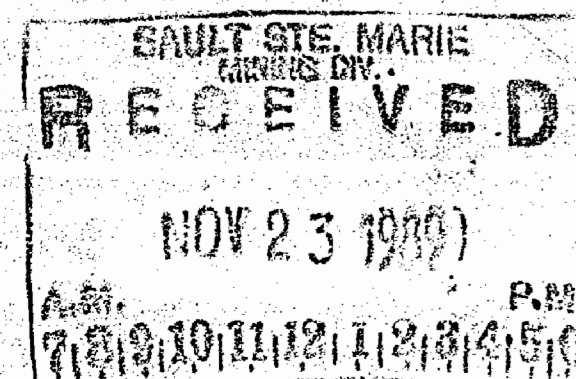
Order No.	File	Date	Disposition
W26/79	188509	Nov. 21/79	M & S Rights

TOWNSHIP SUBJECT TO FORESTRY OPERATIONS

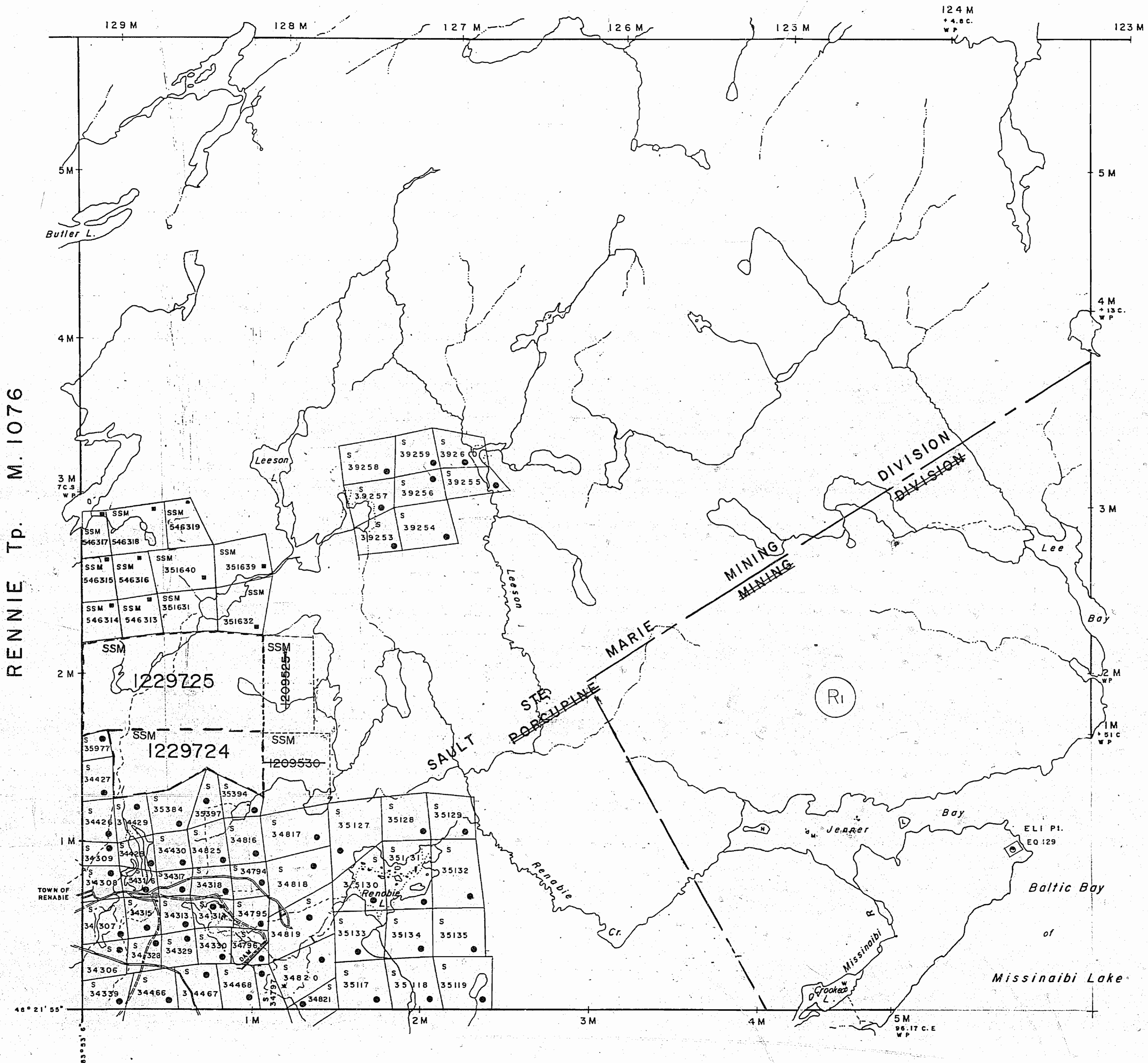
NOTICE OF FORESTRY ACTIVITY
 THIS TOWNSHIP / AREA FALLS WITHIN THE SS Marie Mining Division (Wawa District) AND MAY BE SUBJECT TO FORESTRY OPERATIONS. THE MNR UNIT FORESTER FOR THIS AREA CAN BE CONTACTED AT:
 P.O. Box 1160
 Highway 101
 Wawa, Ontario P0S 1K0
 (705) 856-2396
 RE: Forest Management Activities

The 1975 Magnetic Bearing Approx. $5^{\circ} 30' W$ Annual Change increasing $01'$

THE INFORMATION THAT APPEARS ON THIS MAP HAS BEEN COMPILED FROM VARIOUS SOURCES, AND ACCURACY IS NOT GUARANTEED. THOSE WISHING TO STAKE MINING CLAIMS SHOULD CONSULT WITH THE MINING RECORDER, MINISTRY OF NORTHERN DEVELOPMENT AND MINES, FOR ADDITIONAL INFORMATION ON THE STATUS OF THE LANDS SHOWN HEREON.



AMIK Tp. M. 1136

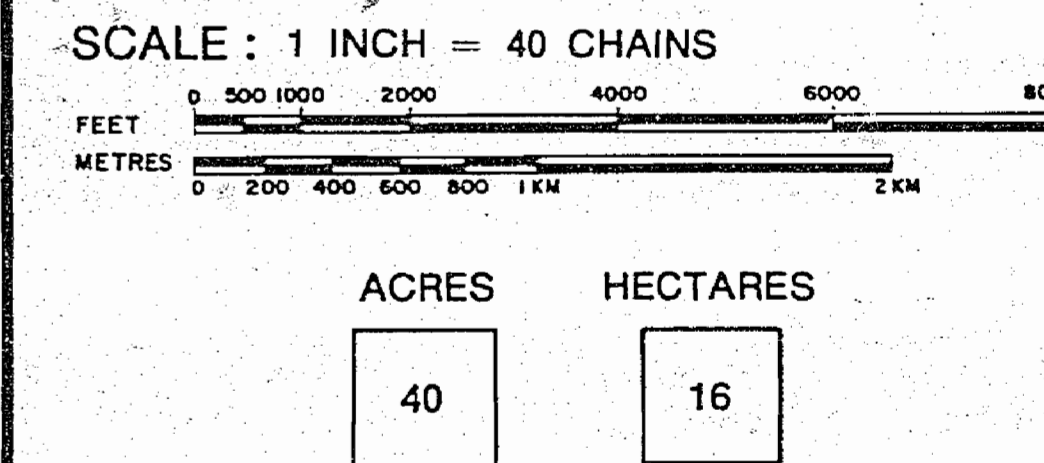


LEGEND

- HIGHWAY AND ROUTE No.
- OTHER ROADS
- TRAILS
- SURVEYED LINES:
 - TOWNSHIPS, BASE LINES, ETC.
 - LOTS, MINING CLAIMS, PARCELS, ETC.
- UNSURVEYED LINES:
 - LOT LINES
 - PARCEL BOUNDARY
 - MINING CLAIMS ETC.
- RAILWAY AND RIGHT OF WAY
- UTILITY LINES
- NON-PERENNIAL STREAM
- FLOODING OR FLOODING RIGHTS
- SUBDIVISION
- ORIGINAL SHORELINE
- MARSH OR MUSKEG
- MINES

DISPOSITION OF CROWN LANDS

TYPE OF DOCUMENT	SYMBOL
PATENT, SURFACE & MINING RIGHTS	
" SURFACE RIGHTS ONLY	
" MINING RIGHTS ONLY	
LEASE, SURFACE & MINING RIGHTS	
" SURFACE RIGHTS ONLY	
" MINING RIGHTS ONLY	
LICENCE OF OCCUPATION	
CROWN LAND SALE	C.S.
ORDER-IN-COUNCIL	O.C.
RESERVATION	
CANCELLED	
SAND & GRAVEL	



TOWNSHIP
LEESON
 DISTRICT
 SUDBURY
 MINING DIVISION
 SAULT STE. MARIE

Ministry of Natural Resources
 Ontario Surveys and Mapping Branch

Date: 4/74 Plan No. G 1162
 Whitney Block, Queen's Park, Toronto

BRACKIN Tp. M. 678

LEESON

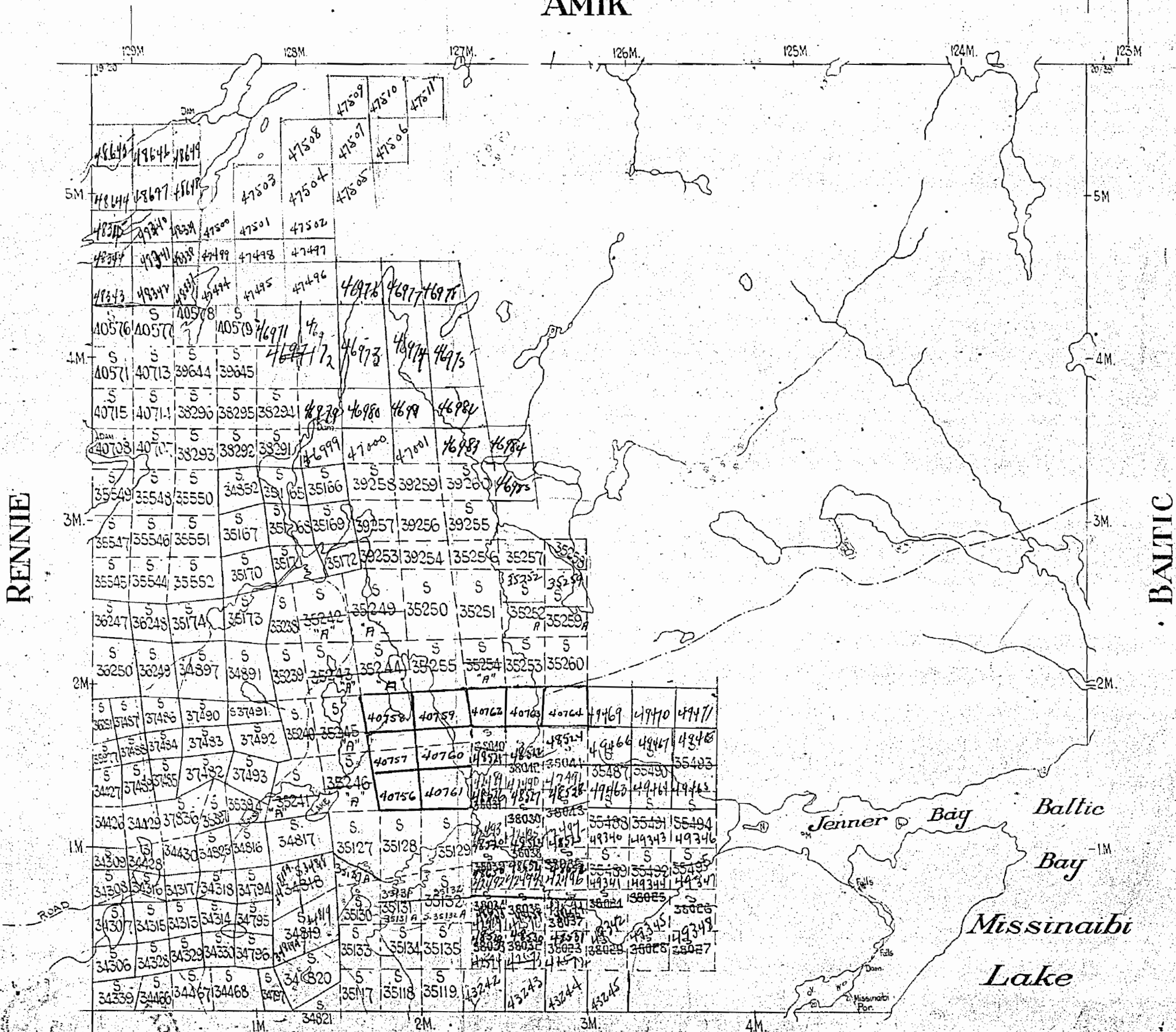
DISTRICT OF SUDBURY

Scale - 40 Chains - 1 Inch.

1961 - 1962
MILLERS

North Ast.

AMIK



BRACKIN

7984

LEESON

SAULT STE. MARIE MINING DIVISION

DISTRICT OF SUDBURY

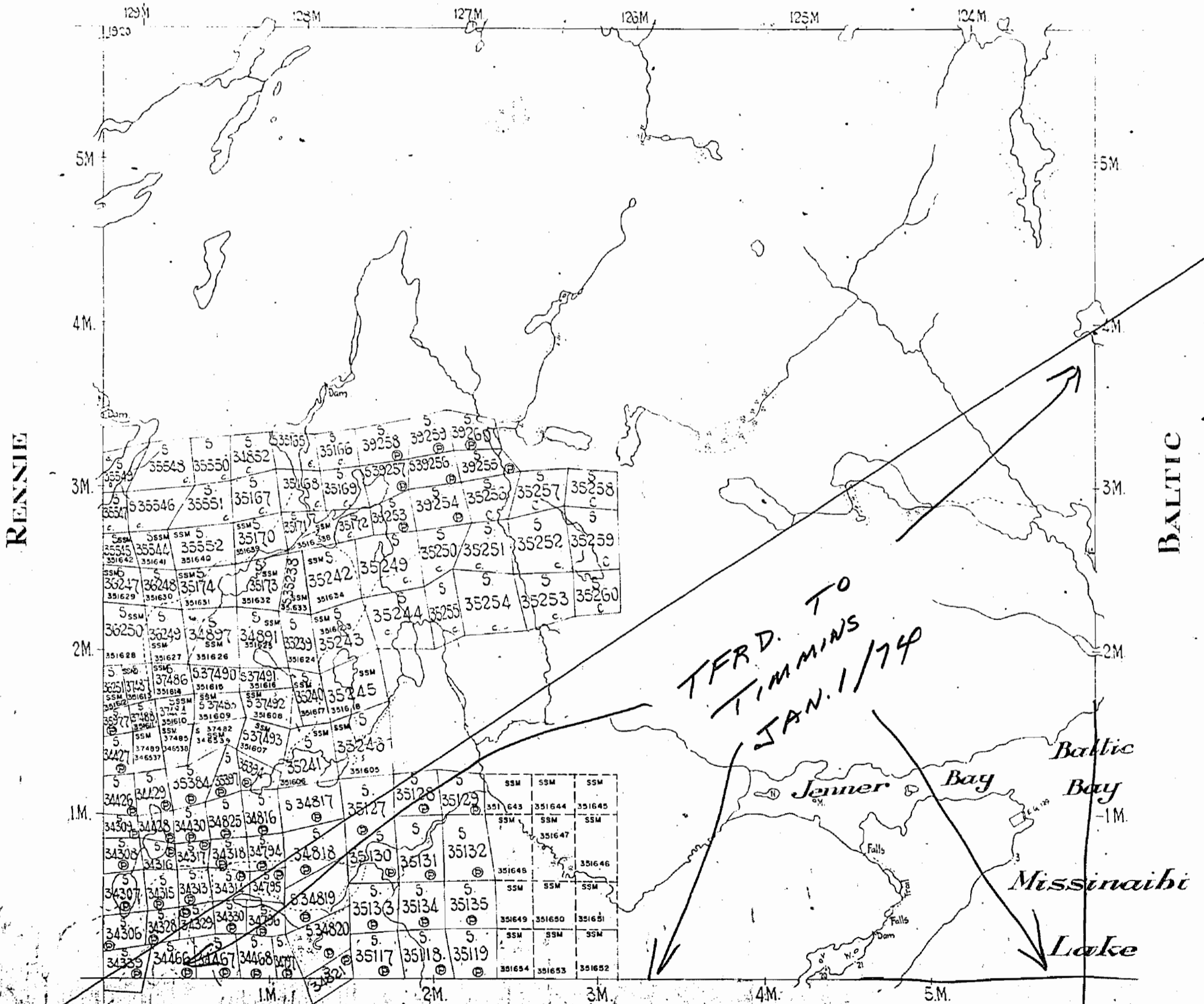
Scale - 40 Chains - 1 Inch.

NOTE

400' Surface Rights Reservation
around all Lakes and Rivers.

AMIK

North. Ast



BRACKIN

LEESON

~~M. 984~~
G-1164
1162

SAULT STE. MARIE MINING DIVISION

DISTRICT OF SUDBURY

Scale - 40 Chains - 1 Inch.

NOTE

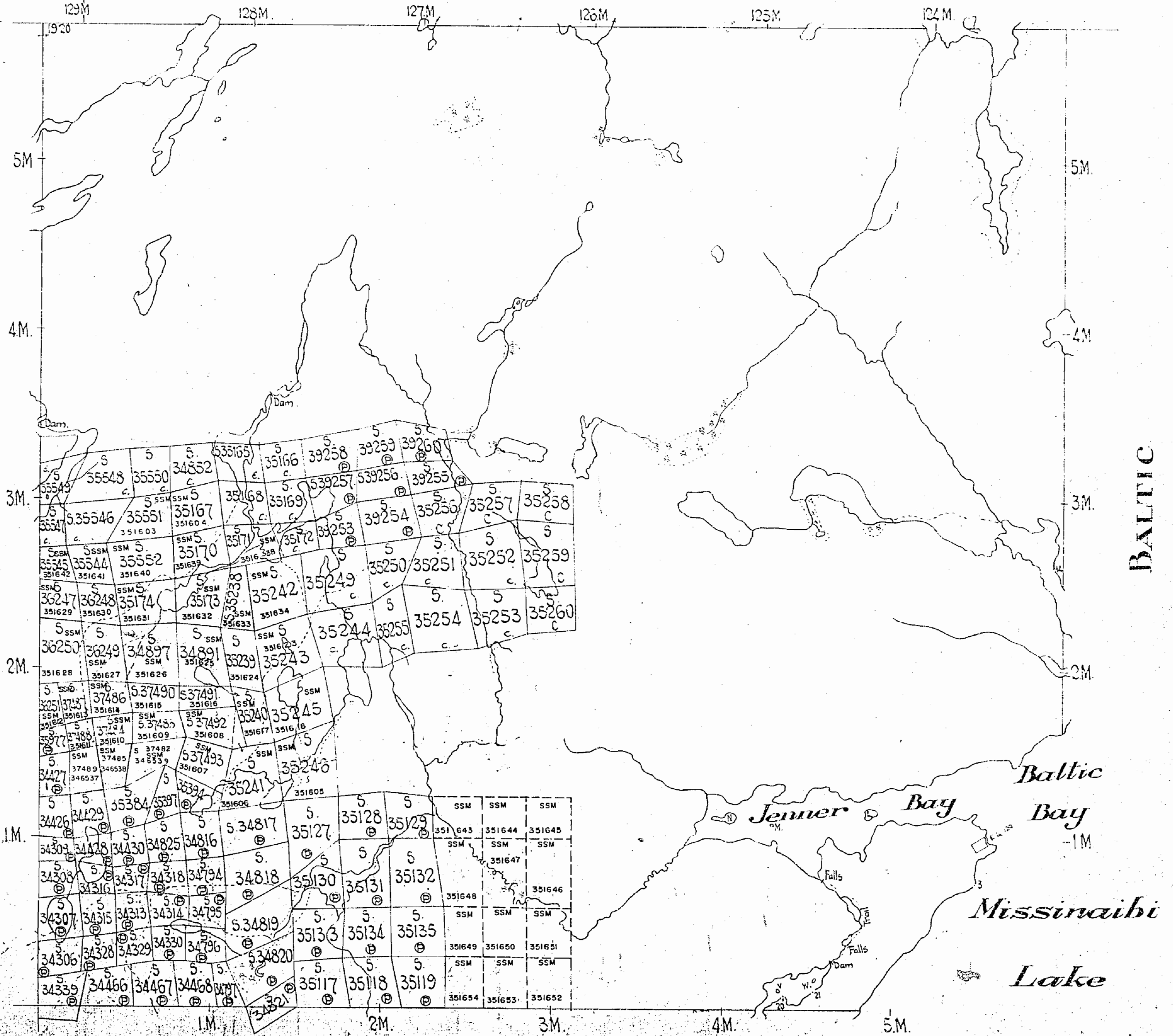
400' Surface Rights Reservation
around all Lakes and Rivers.

AMIK

North Ast

RENNIE

BALLIC



BRACKIN

NOTES

400' surface rights reservation along the shores of all lakes and rivers.

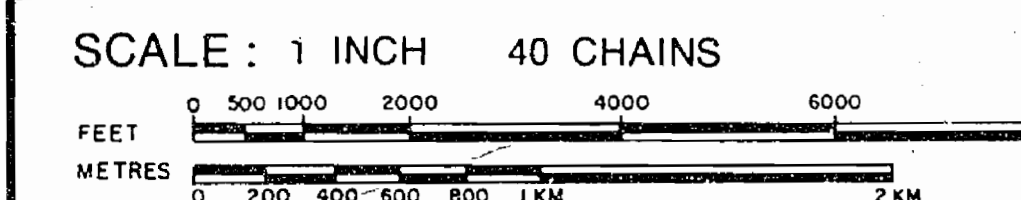
AMIK Tp. M. 1136

LEGEND

- HIGHWAY AND ROUTE No.
- OTHER ROADS
- TRAILS
- SURVEYED LINES:
 - TOWNSHIPS, BASE LINES, ETC.
 - LOTS, MINING CLAIMS, PARCELS, ETC.
- UNSURVEYED LINES:
 - LOT LINES
 - PARCEL BOUNDARY
 - MINING CLAIMS ETC.
- RAILWAY AND RIGHT OF WAY
- UTILITY LINES
- NON-PERENNIAL STREAM
- FLOODING OR FLOODING RIGHTS
- SUBDIVISION
- ORIGINAL SHORELINE
- MARSH OR MUSKEG
- MINES

DISPOSITION OF CROWN LANDS

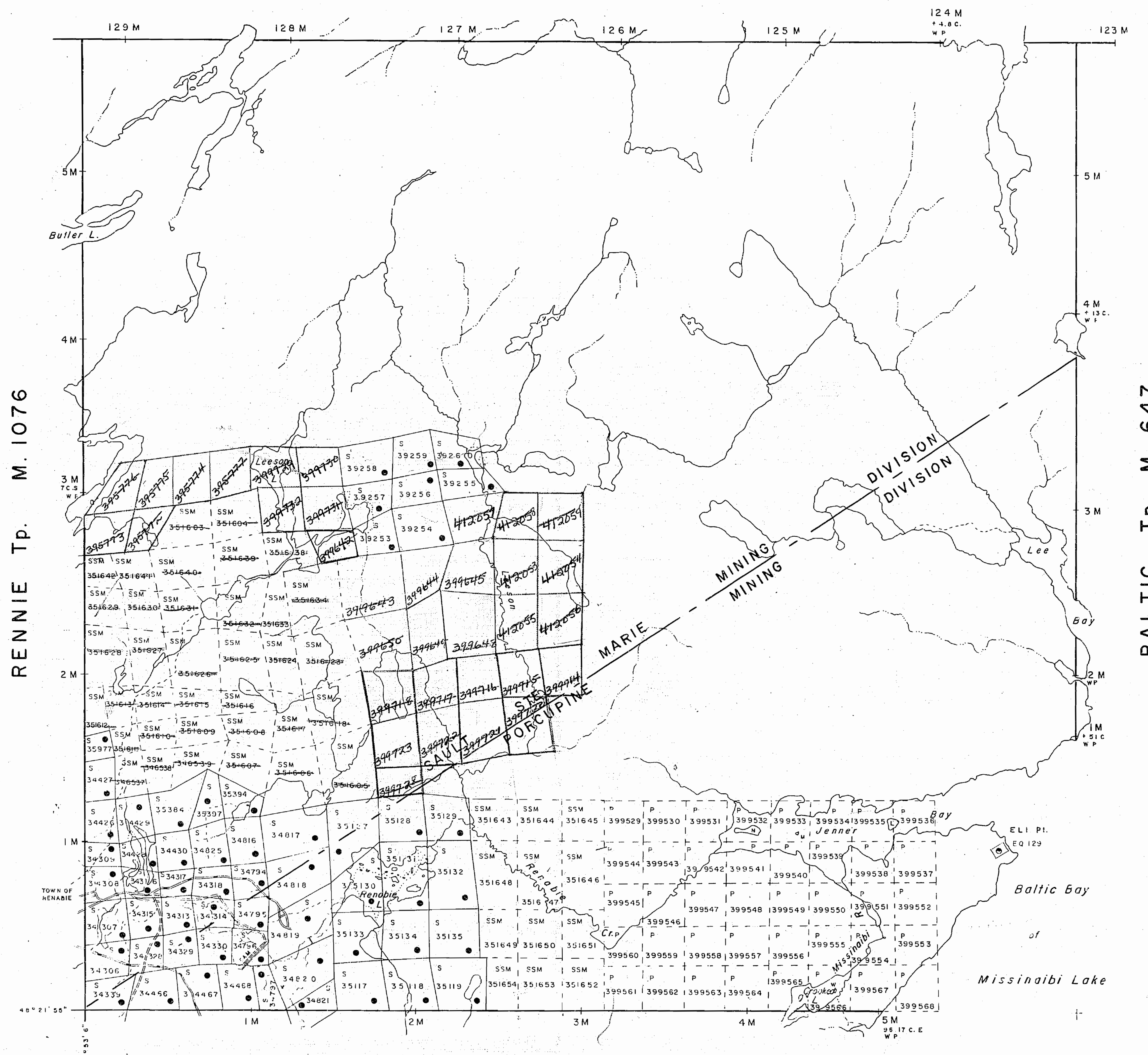
TYPE OF DOCUMENT	SYMBOL
PATENT, SURFACE & MINING RIGHTS	●
SURFACE RIGHTS ONLY	○
MINING RIGHTS ONLY	◐
LEASE, SURFACE & MINING RIGHTS	■
SURFACE RIGHTS ONLY	◼
MINING RIGHTS ONLY	◑
LICENCE OF OCCUPATION	▼
CROWN LAND SALE	CS.
ORDER-IN-COUNCIL	OC
RESERVATION	⊗
CANCELLED	⊘
SAND & GRAVEL	⊙



ACRES	HECTARES
40	16

TOWNSHIP
LEESON
DISTRICT
SUDBURY
MINING DIVISION
SAULT STE. MARIE
PORCUPINE

Ministry of Natural Resources
Ontario Surveys and Mapping Branch
Date: 4/74 Plan No. **M. 984**



DATE OF ISSUE
MAY 31 1974

G-1162

Whitney Black
Queen's Park, Toronto

LEESON

M-984

SUDBURY MINING DIVISION

DISTRICT OF SUDBURY

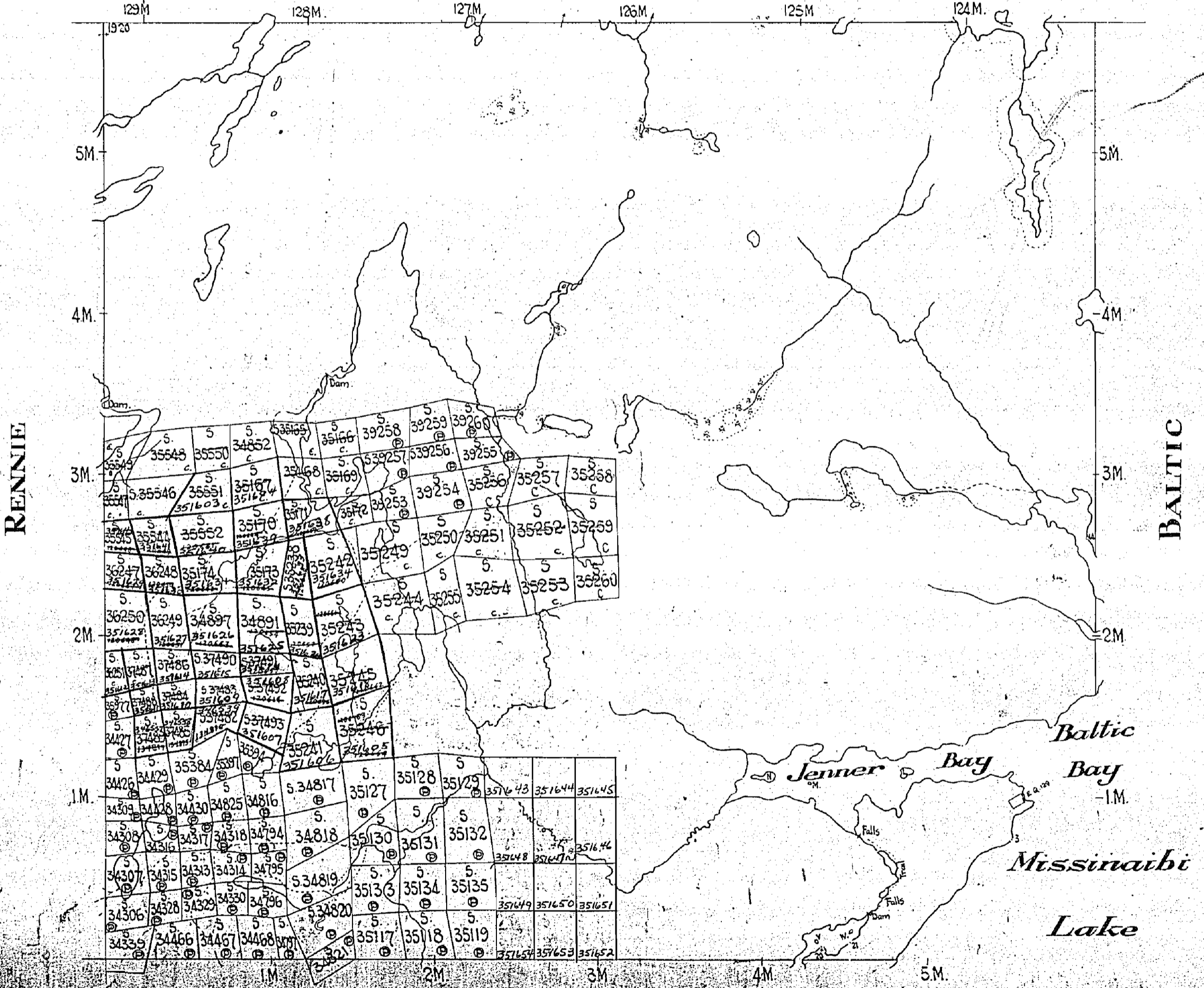
Scale - 40 Chains - 1 Inch.

NOTE

400' Surface Rights Reservation
around all Lakes and Rivers.

North Ast.

AMIK



BRACKIN

NOTES

400' surface rights reservation along the shores of all lakes and rivers.

984

AMIK Tp. M. 1136

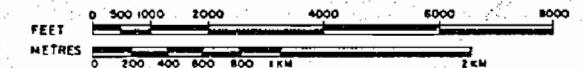
LEGEND

- HIGHWAY AND ROUTE No.
- OTHER ROADS
- TRAILS
- SURVEYED LINES:
 - TOWNSHIPS, BASE LINES, ETC.
 - LOTS, MINING CLAIMS, PARCELS, ETC.
- UNSURVEYED LINES:
 - LOT LINES
 - PARCEL BOUNDARY
 - MINING CLAIMS ETC.
- RAILWAY AND RIGHT OF WAY
- UTILITY LINES
- NON-PERENNIAL STREAM
- FLOODING OR FLOODING RIGHTS
- SUBDIVISION
- ORIGINAL SHORELINE
- MARSH OR MUSKEG
- MINES

DISPOSITION OF CROWN LANDS

TYPE OF DOCUMENT	SYMBOL
PATENT, SURFACE & MINING RIGHTS	●
SURFACE RIGHTS ONLY	○
MINING RIGHTS ONLY	◐
LEASE, SURFACE & MINING RIGHTS	■
SURFACE RIGHTS ONLY	□
MINING RIGHTS ONLY	◻
LICENCE OF OCCUPATION	▼
CROWN LAND SALE	CS.
ORDER-IN-COUNCIL	OC
RESERVATION	⊙
CANCELLED	⊖
SAND & GRAVEL	⊕

SCALE: 1 INCH = 40 CHAINS



ACRES	HECTARES
40	16

TOWNSHIP

LEESON

DISTRICT

SUDBURY

MINING DIVISION

SAULT STE. MARIE - PORCUPINE

Ministry of Natural Resources

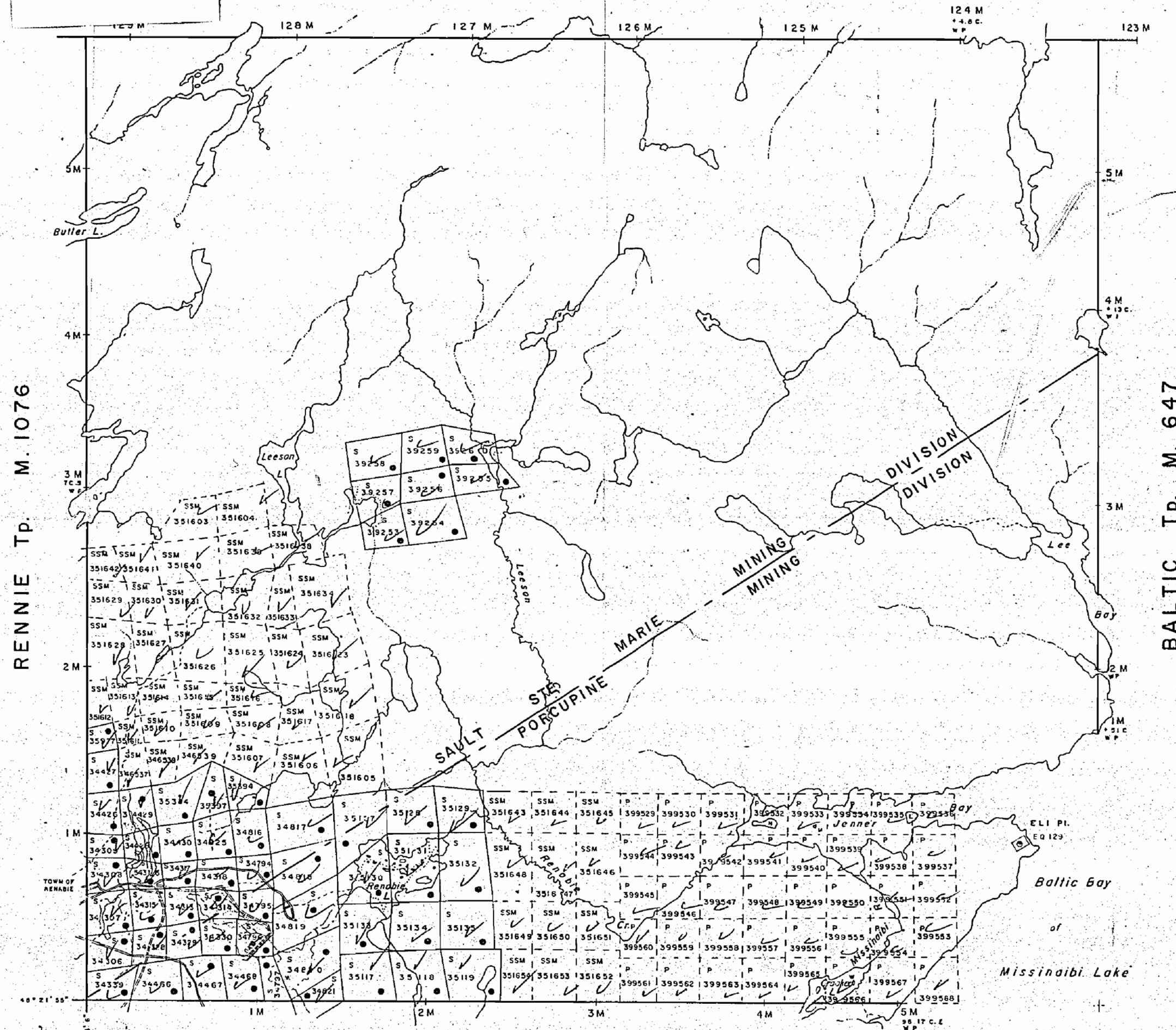
Ontario Surveys and Mapping Branch

Date 4-74

Plan No.

Whitney Block
Queen's Park, Toronto

M. 984



RENNIE Tp. M. 1076

BALTIC Tp. M. 647

BRACKIN Tp. M. 678

PORCUPINE MINING DIVISION
RECEIVED
MAY 13 1974
AM 7 8 9 10 11 12 1 2 3 4 5 6 PM

MINING LANDS -
DATE OF ISSUE
MAY - 7 1974
MINISTRY
OF NATURAL RESOURCES

PORCUPINE MINING DIVISION
RECEIVED
MAY 13 1974
AM 7 8 9 10 11 12 1 2 3 4 5 6 PM

LEESON

DISTRICT OF SUDBURY

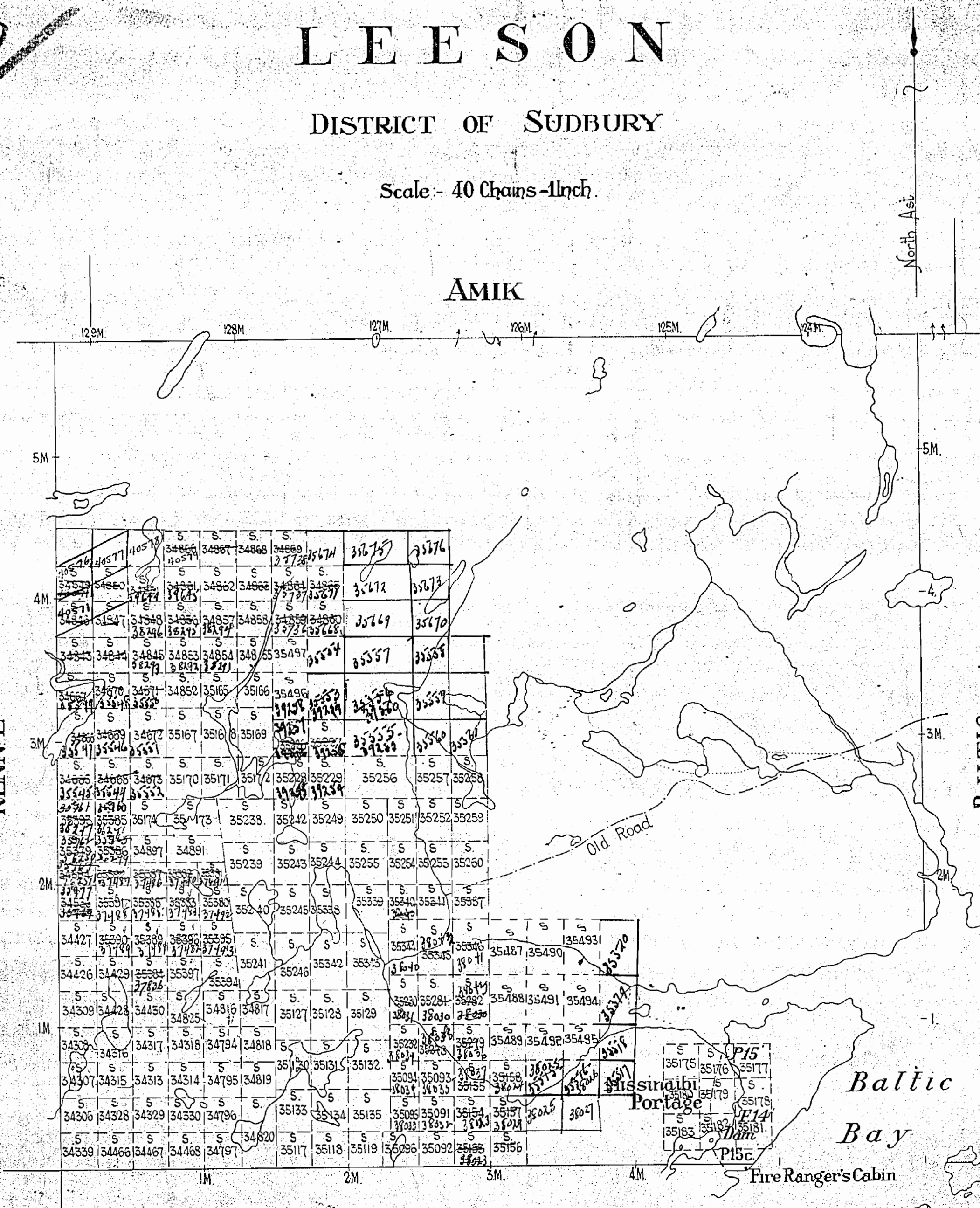
Scale: - 40 Chains - 1 Inch.

RENNIE

BALTIC

AMIK

BRACKIN



DATE OF ISSUE
APR 22 1941

m984

3

3


3

3

LEESON

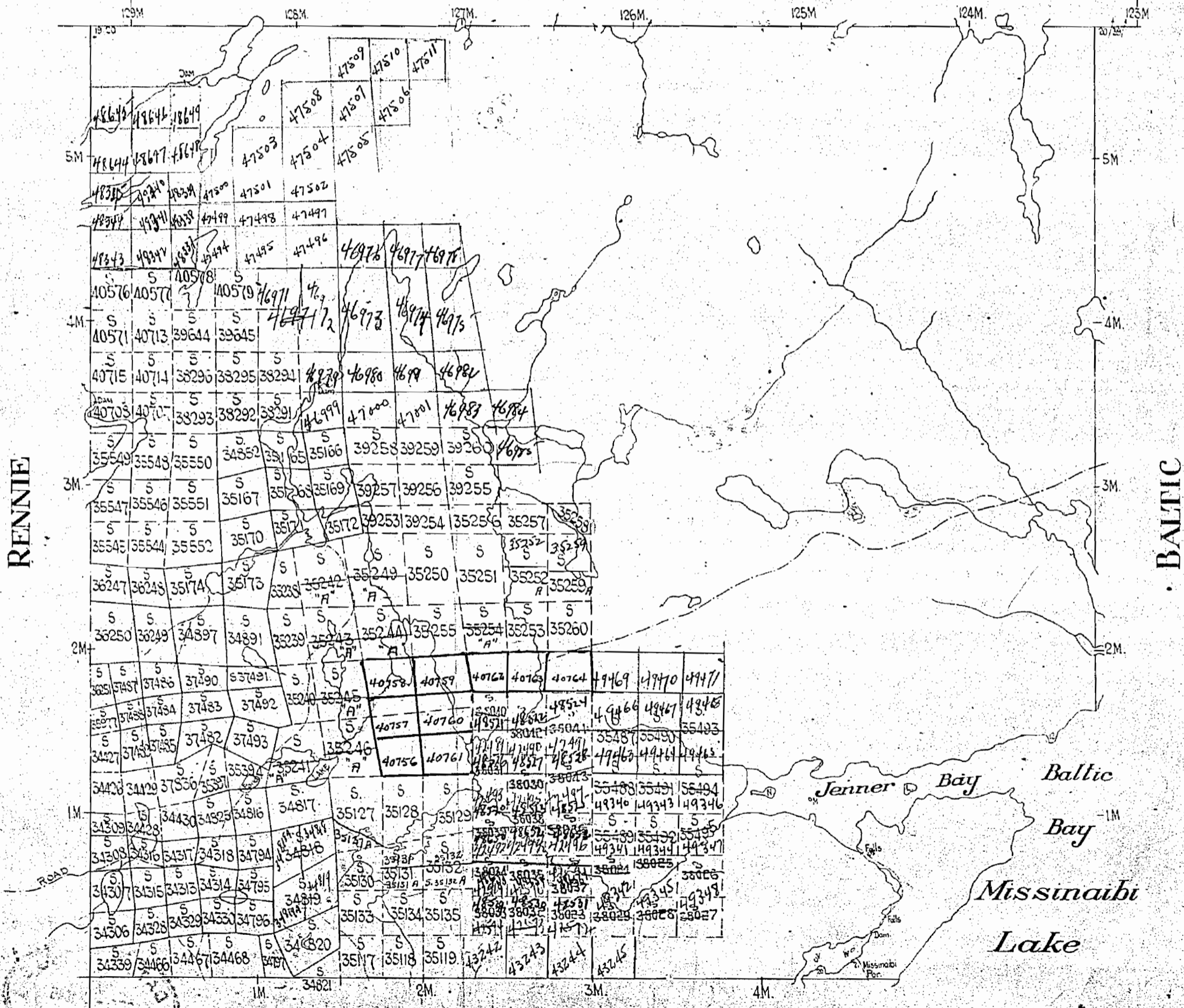
DISTRICT OF SUDBURY

Scale - 40 Chains - 1 Inch



North Ast

AMIK



RENNIE

BALTIC

Jenner Bay
Baltic Bay
Missinabi Lake

BRACKIN

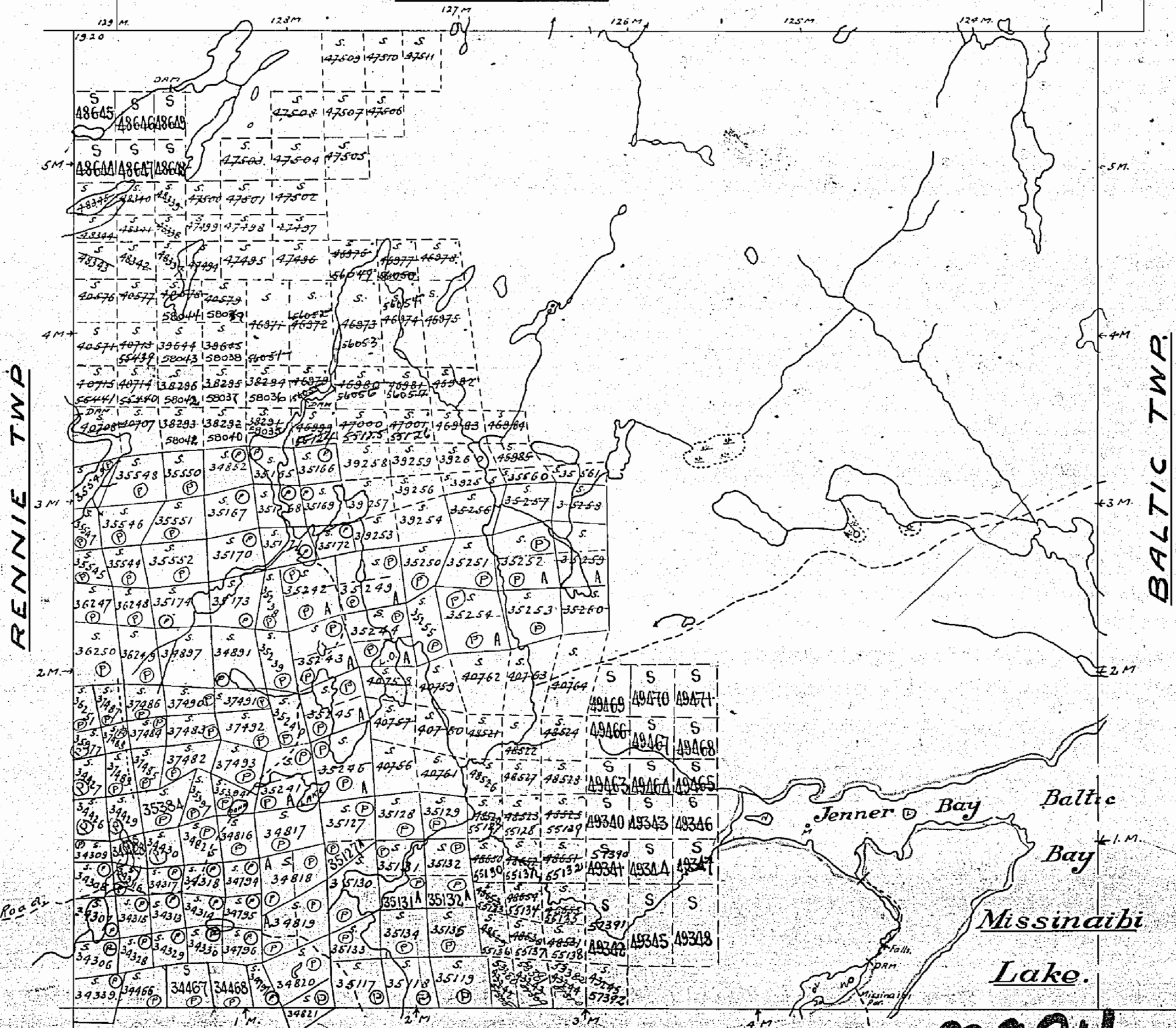
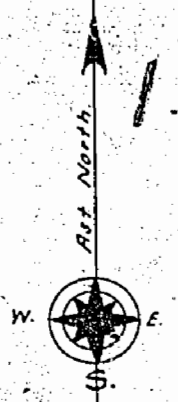
17984

PLAN OF LEESON TWP

SUDBURY MINING DIVISION DISTRICT OF SUDBURY

Scale, 40 chains to an inch

AMIK TWP.



RENNIE TWP

BALTIC TWP.

BRACKIN TWP.

m984