

DATE OF ISSUE  
JAN 17 1974

# LEFEBVRE PLAN OF TWP. "N."

6-2968

M.882  
ONTARIO

MINISTRY OF NATURAL RESOURCES  
SURVEYS AND MAPPING BRANCH

SAULT STE. MARIE MINING DIVISION.  
DISTRICT OF ALGOMA.

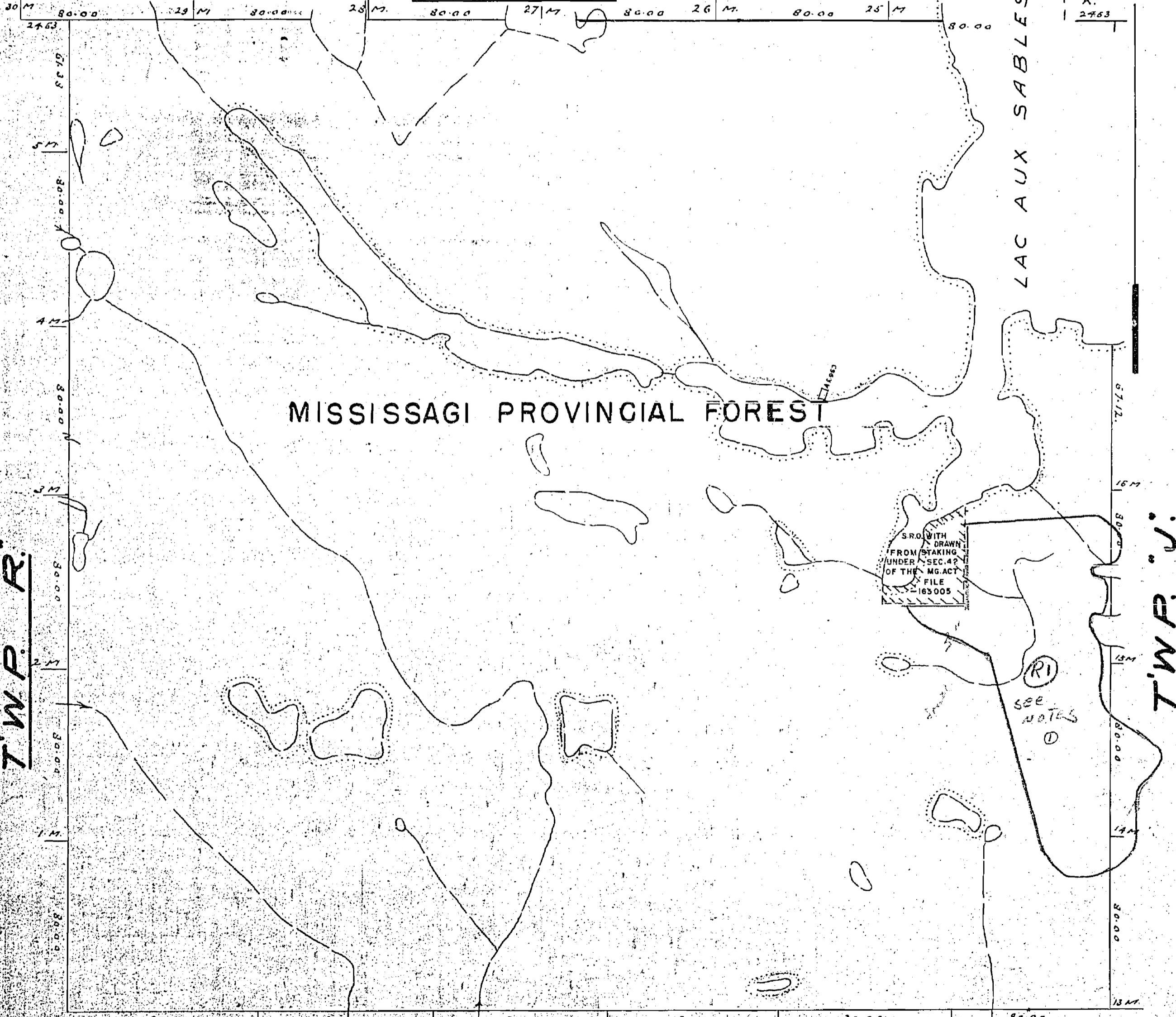
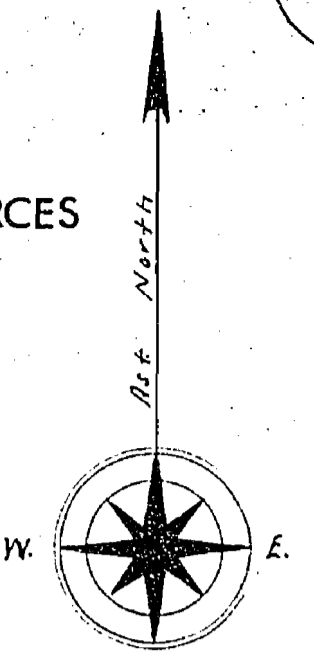
— Scale 40 chains to an inch. —

**NOTE**

400' Surface Rights Reservation  
around all Lakes and Rivers.

TWP. "O."

TWP  
"K."  
2763



TWP. "R."

TWP. "J."

TWP. "M."

**NOTES:**

Railways shown with  
Public Highway  
Non-perennial streams  
Bridges  
Buildings  
Lakes  
Rivers  
Streams  
Occupation

① Note - Surface Rights Only  
ARE WITHDRAWN FROM PROSPECTING  
STAKING OUT, SALE OR LEASE  
ORDER W3/23 ESPANOIA DIST.  
DATED MAY 11, 1985.

6-2969

# PLAN OF LEFEBVRE TP. (TP. N)

M.882  
ONTARIO

MINISTRY OF NATURAL RESOURCES  
SURVEYS AND MAPPING BRANCH

SAULT STE. MARIE MINING DIVISION.

DISTRICT OF ALGOMA.

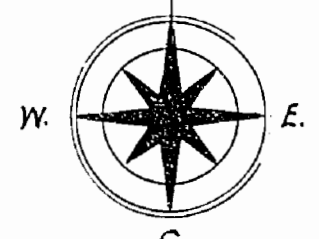
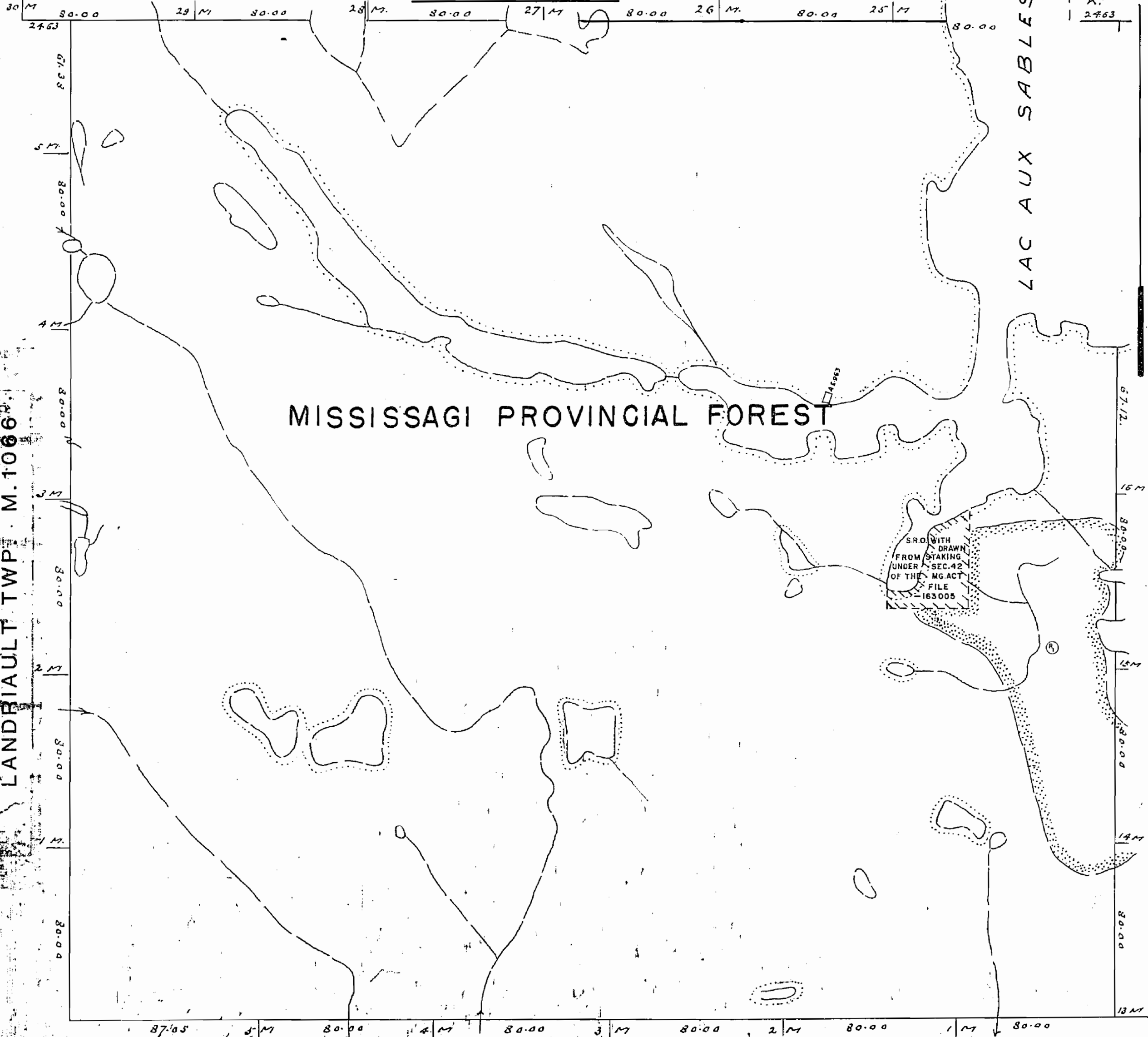
Replaced by 6. 2968  
Sept. 7/36

— Scale 40 chains to an inch. —

**NOTE**

400' Surface Rights Reservation  
around all Lakes and Rivers.

FONTAINE TP. M\_1032



T.W.P.  
"K."  
2753

LANDRIault TWP. M.1066

MONESTIME TP. M\_953

PLOURDE TP. M\_1002

**NOTES**

Railways shown thus Non-perennial streams   
 Paved Highway   
 Creek



Ministry of  
Natural  
Resources

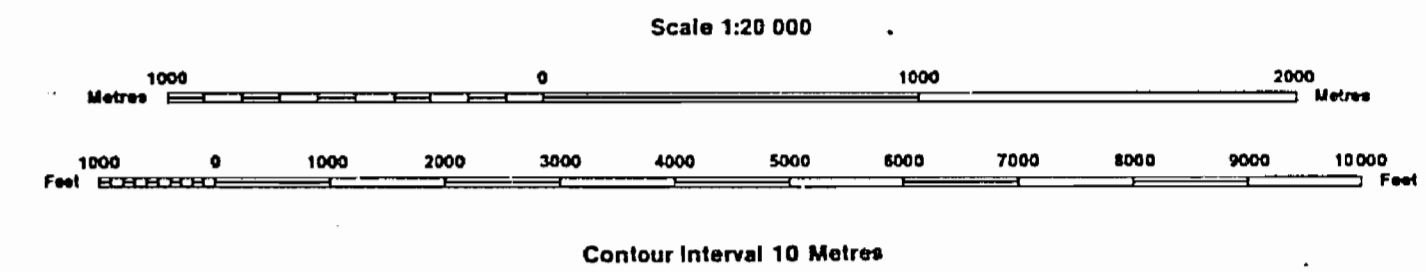
Ministry of  
Northern Development  
and Mines

### INDEX TO LAND DISPOSITION

PLAN  
G-2968  
TOWNSHIP

## LEFEBVRE

M.N.R. ADMINISTRATIVE DISTRICT  
**ESPANOLA**  
MINING DIVISION  
**SAULT STE. MARIE**  
LAND TITLES/REGISTRY DIVISION  
**ALGOMA**



#### AREAS WITHDRAWN FROM DISPOSITION

Description	Order No.	Date	Disposition	File
(N)	SEC. 36/80	W.3/83	11/05/83	S.R.O. 163005
(N)	SEC. 36/80	W.3/89	9/09/89	S.R.O. 163005
(N)	SEC.35/80	W-SSM-91/86	DEC.25/86	S & M RIGHTS 195150

#### SYMBOLS


- Boundary
- Township, Meridian, Baseline
- Road allowance; surveyed
- shoreline
- Lot/Concession; surveyed
- unsurveyed
- Parcel; surveyed
- unsurveyed
- Right-of-way, road
- railway
- utility
- Reservation
- Cliff, Pit, Pile
- Contour
- Interpolated
- Approximate
- Depression
- Control point (horizontal)
- Flooded land
- Mine head frame
- Pipeline (above ground)
- Railway; single track
- double track
- abandoned
- Road; highway, county, township
- access
- trail, bush
- Shoreline (original)
- Transmission line
- Wooded area

**TOWNSHIP SUBJECT**  
TO  
**FORESTRY OPERATIONS**  
APRIL 1, 1994 TO MARCH 31, 1995  
-HARVESTING  
-ROAD CONSTRUCTION  
(CONTACT MNR-ESPANOLA FOR INFORMATION)

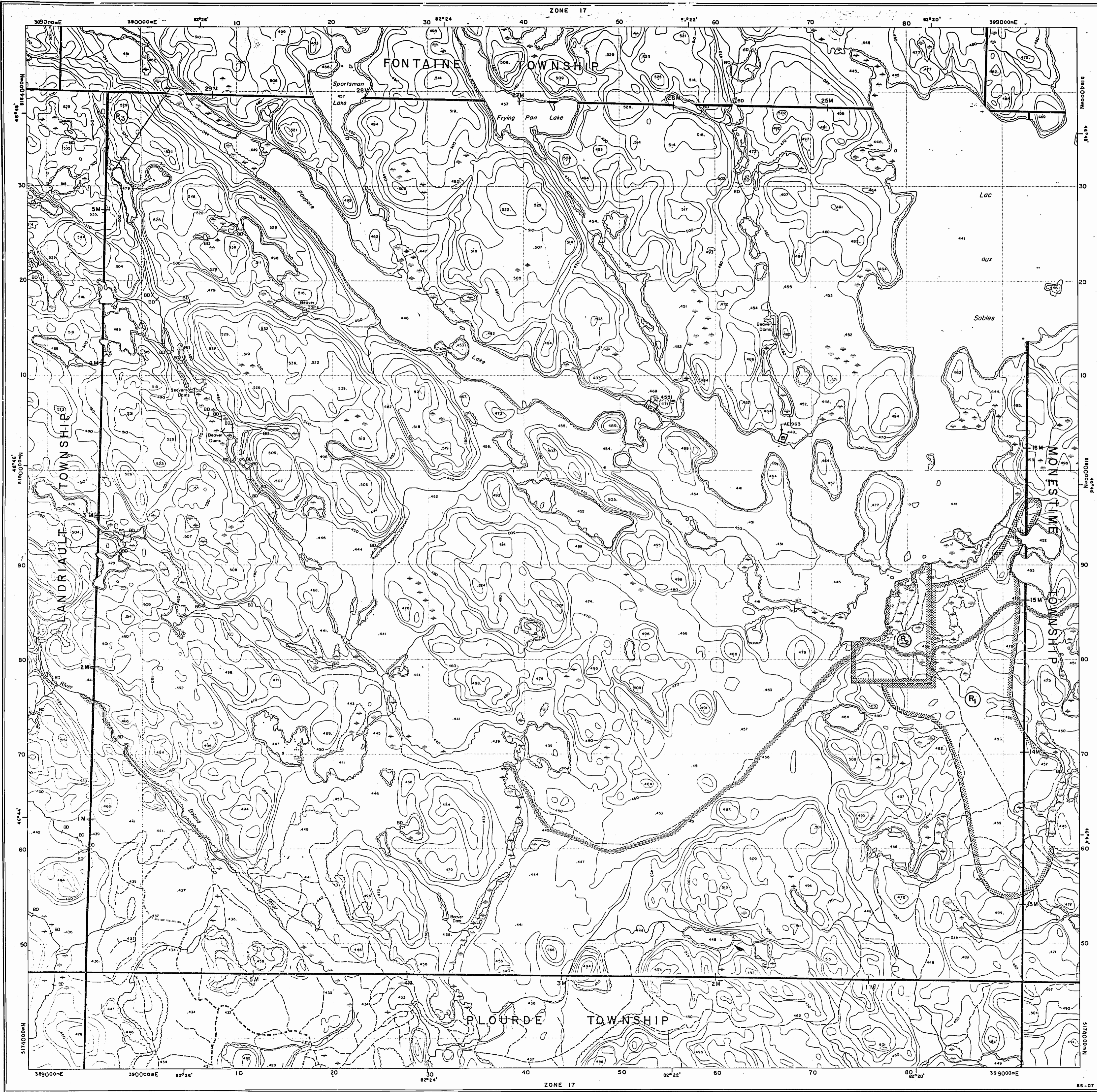
#### DISPOSITION OF CROWN LANDS

- Patent
- Surface & Mining Rights
- Surface Rights Only
- Mining Rights Only
- Lease
- Surface & Mining Rights
- Surface Rights Only
- Mining Rights Only
- Licence of Occupation
- Order-in-Council
- Cancelled
- Reservation
- Sand & Gravel

THE INFORMATION THAT  
APPEARS ON THIS MAP  
HAS BEEN COMPILED  
FROM VARIOUS SOURCES,  
AND ACCURACY IS NOT  
GUARANTEED. THOSE  
WISHING TO STAKE MIN-  
ING CLAIMS SHOULD CON-  
SULT WITH THE MINING  
RECORDER, MINISTRY OF  
NORTHERN DEVELOP-  
MENT AND MINES, FOR AD-  
DITIONAL INFORMATION  
ON THE STATUS OF THE  
LANDS SHOWN HEREON.



The 1980 Magnetic Bearing  
Approx. 2° W Annual Change  
creasing 2.30 W



0-588

LWB  
LEEBVRE

0-588