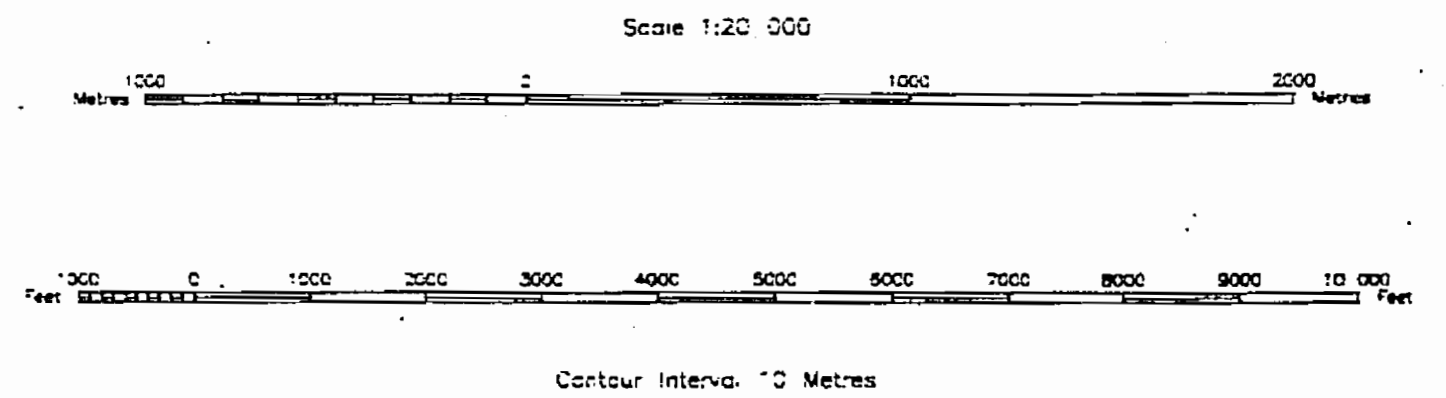


INDEX TO LAND DISPOSITION

PLAN
G - 3667
 TOWNSHIP
LEITH

M.N.R. ADMINISTRATIVE DISTRICT
KIRKLAND LAKE
 MINING DIVISION
LARDER LAKE
 LAND TITLES/REGISTRY DIVISION
TIMISKAMING










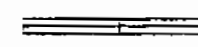
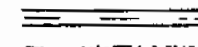




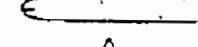


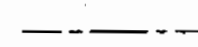

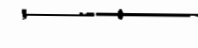



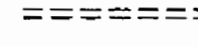









AREAS WITHDRAWN FROM DISPOSITION

MRO - Mining Rights Only
 SRO - Surface Rights Only
 M+S - Mining and Surface Rights

Description Order No. Date Disposition File


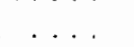










Ⓡ SEC. 35 W - LL - C1595/89 ONT MAY 15/99 M+S

SYMBOLS

Boundary	
Administrative District	
Township, Meridian, Baseline	
Road allowance: surveyed	
unsurveyed	
Lot/Concession: surveyed	
unsurveyed	
Parcel: surveyed	
unsurveyed	
Right-of-way: road	
railway	
utility	
Reservation	
CCM, P.L. File	
Contour	
interacted	
Approximate	
Depression	
Control point (horizontal)	
Flocced land	
Mine shaft	
Pipeline (above ground)	
Railway: single track	
double track	
abandoned	
River/Stream/Creek	
intermittent	
Road: highway, county, township	
access	
train, bus	
Shoreline (original)	
Transmission line	
Wooded area	

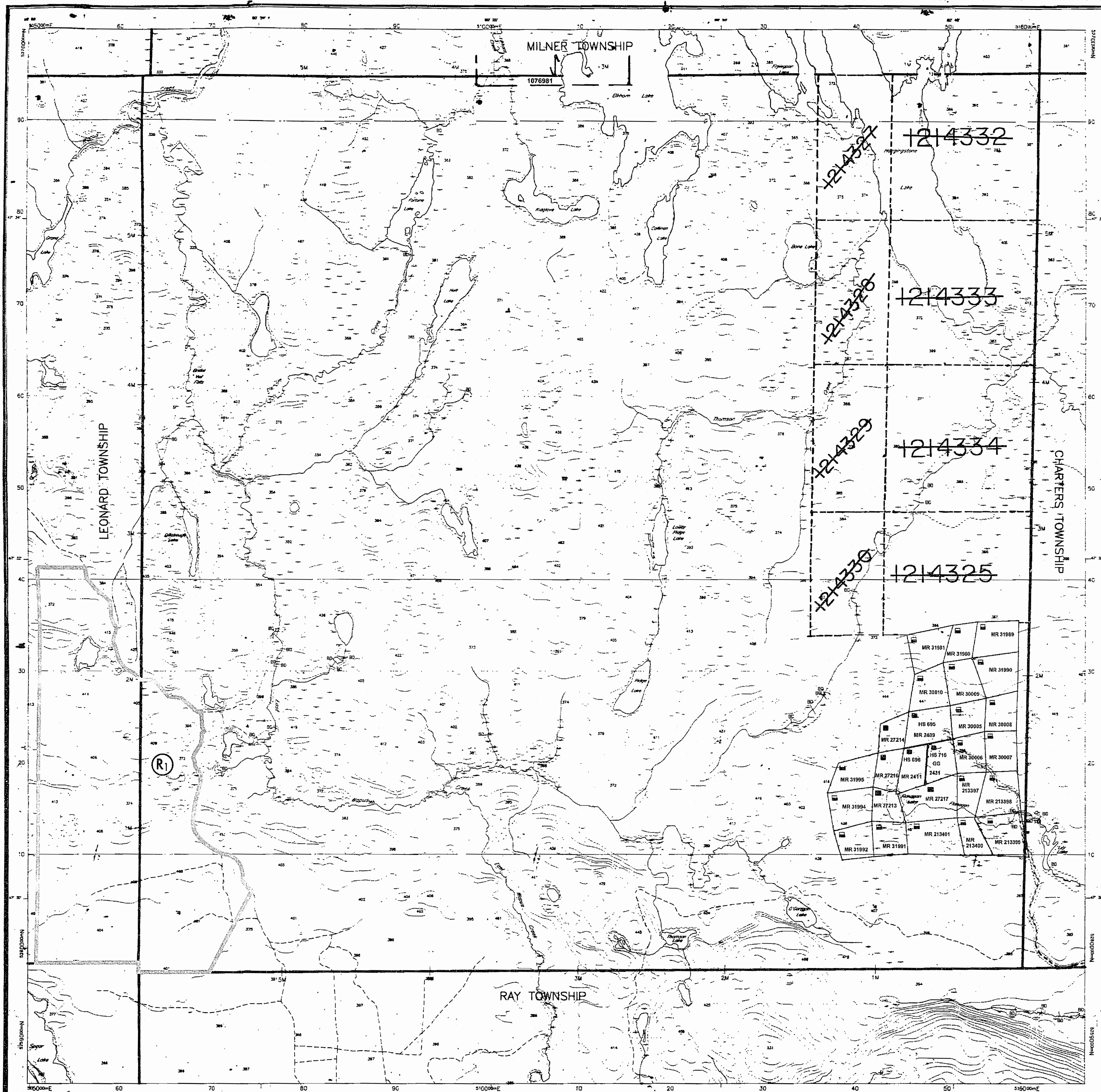
400' Surface Rights along the shores of all lakes and rivers

DISPOSITION OF CROWN LANDS

Patent	
Surface & Mining Rights	
Surface Rights Only	
Mining Rights Only	
Lease	
Surface & Mining Rights	
Surface Rights Only	
Mining Rights Only	
Licence of Occupation	
Order-in-Council	
Concealed	
Reservation	
Sand & Gravel	
Land use permit	

THE INFORMATION THAT APPEARS ON THIS MAP HAS BEEN COMPILED FROM VARIOUS SOURCES, AND ACCURACY IS NOT GUARANTEED. THOSE WISHING TO STAKE MINING CLAIMS SHOULD CONSULT WITH THE MINING RECORDER, MINISTRY OF NORTHERN DEVELOPMENT AND MINES, FOR ADDITIONAL INFORMATION ON THE STATUS OF THE LANDS SHOWN HEREON.

CIRCULATED AUGUST 19, 1996
 ARCHIVED SEPT. 19, 1996



Milner Twp.

THE TOWNSHIP OF

LEITH

CAUTION
FILED

MONTREAL RIVER
MINING DIVISION

SCALE: 1-INCH = 40 CHAINS

LEGEND

- PATENTED LAND ⊕
- CROWN LAND SALE C.S.
- LEASES ⊙
- LOCATED LAND Loc.
- LICENSE OF OCCUPATION L.O.
- MINING RIGHTS ONLY M.R.O.
- SURFACE RIGHTS ONLY S.R.O.
- ROADS —
- IMPROVED ROADS —
- KING'S HIGHWAYS —
- RAILWAYS —
- POWER LINES —
- MARSH OR. MUSKEG —
- MINES X

NOTES

Note: This Twp. Lies in the
TIMAGAMI PROVINCIAL FOREST

400' Surface rights reservation around all lakes
and rivers.

MONTREAL RIVER
MINING DIV.
RECEIVED
SEP 23 1968
AM 7,8,9,10,11,12,13,4,5,8
PK

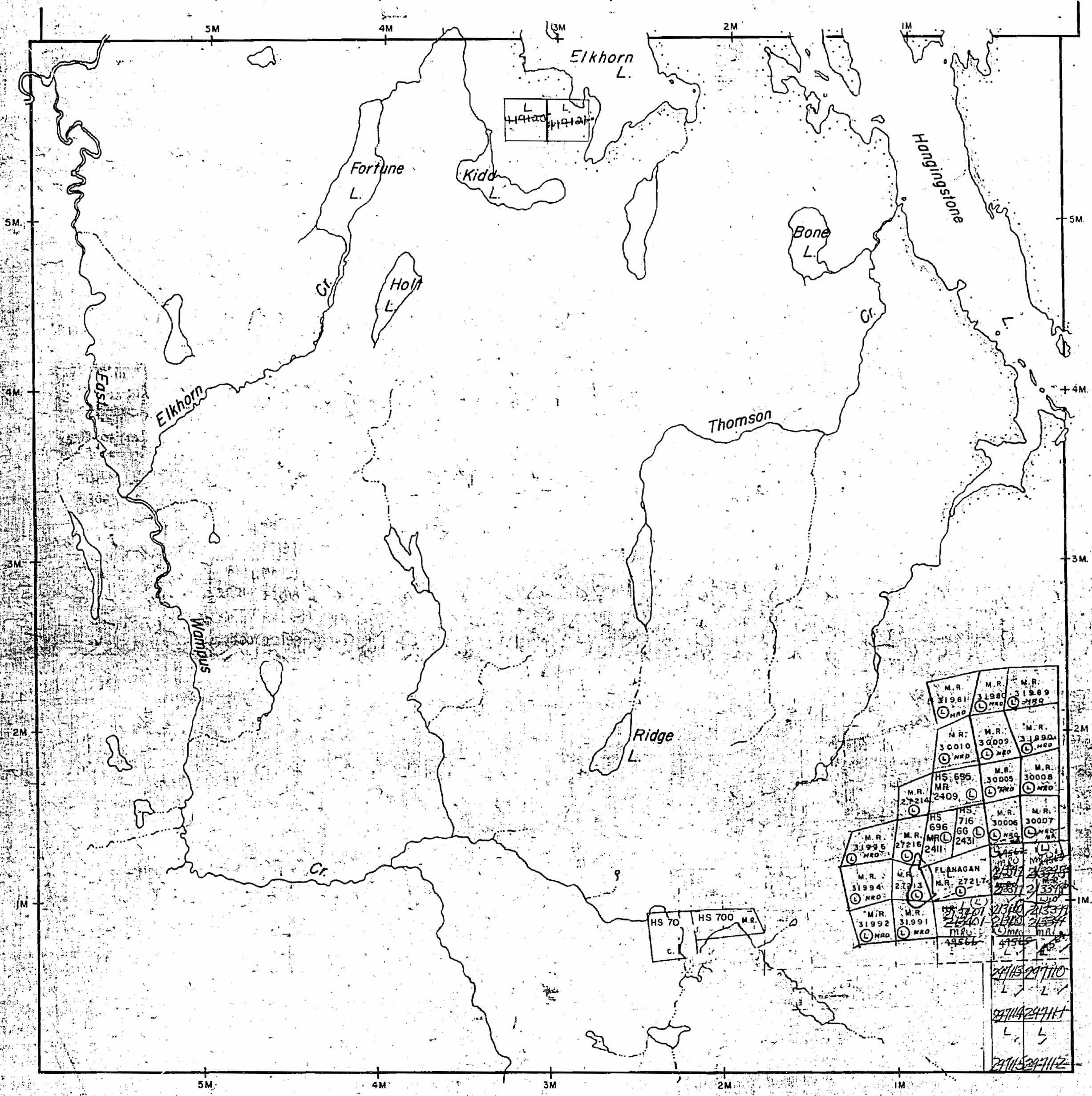
*Replied by
Wm 2/80*

PLAN NO - M - 231 # 8

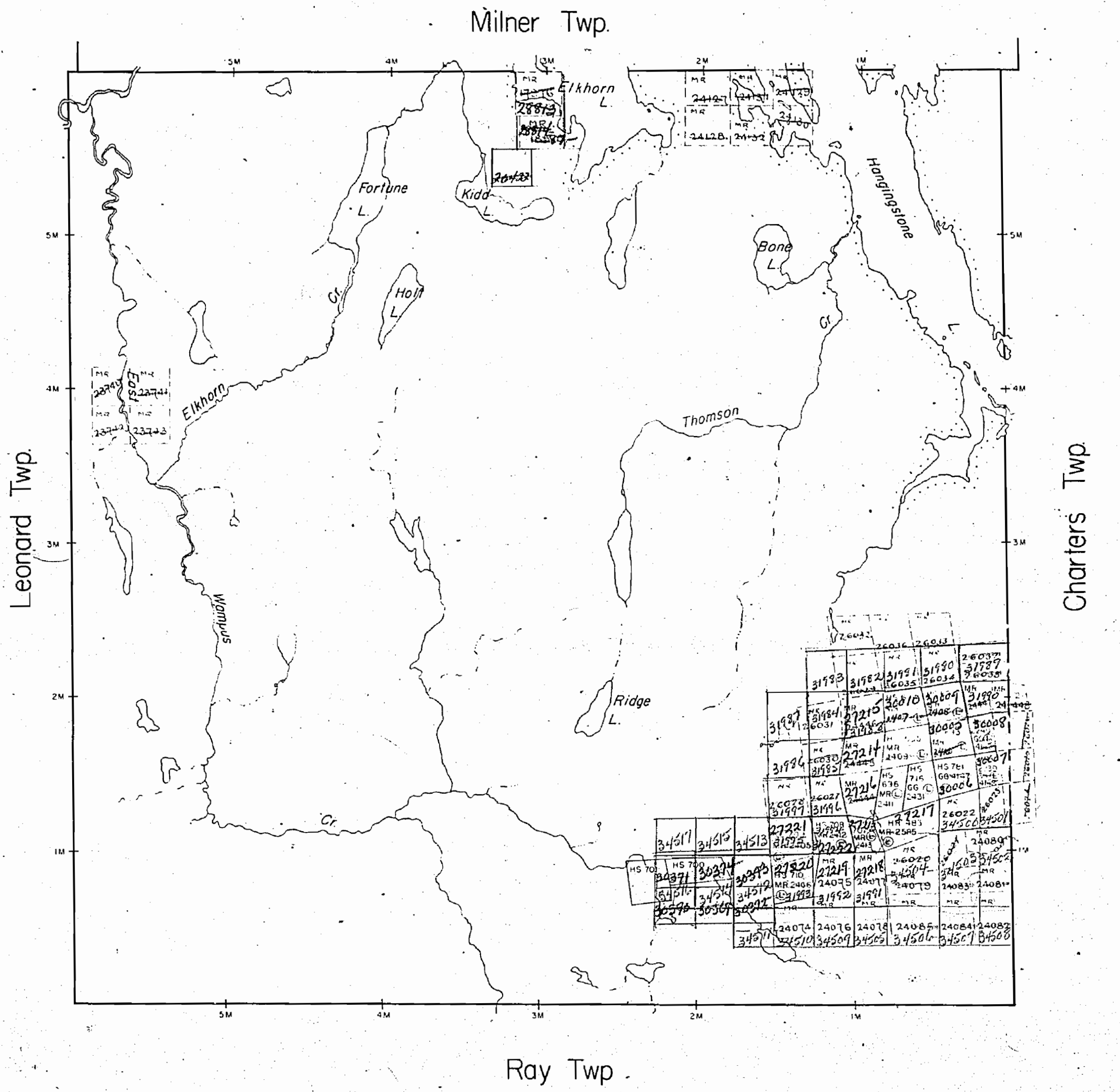
DEPARTMENT OF MINES
— ONTARIO —

Leonard Twp

Charters Twp



Ray Twp



THE TOWNSHIP OF
LEITH
 DISTRICT OF
 TIMISKAMING
 MONTREAL RIVER
 MINING DIVISION
 SCALE: 1-INCH=40 CHAINS

LEGEND

PATENTED LAND	⊙
CROWN LAND SALE	C.S.
LEASES	⊖
LOCATED LAND	Loc.
LICENSE OF OCCUPATION	L.O.
MINING RIGHTS ONLY	M.R.O.
SURFACE RIGHTS ONLY	S.R.O.
ROADS	—
IMPROVED ROADS	—
KING'S HIGHWAYS	—
RAILWAYS	—
POWER LINES	—
MARSH OR MUSKEG	—
MINES	✕

NOTES

Note: This Twp. Lies in the
 TIMAGAMI PROVINCIAL FOREST

200' Reserve to Dept. of Lands & Forest
 shown thus: —

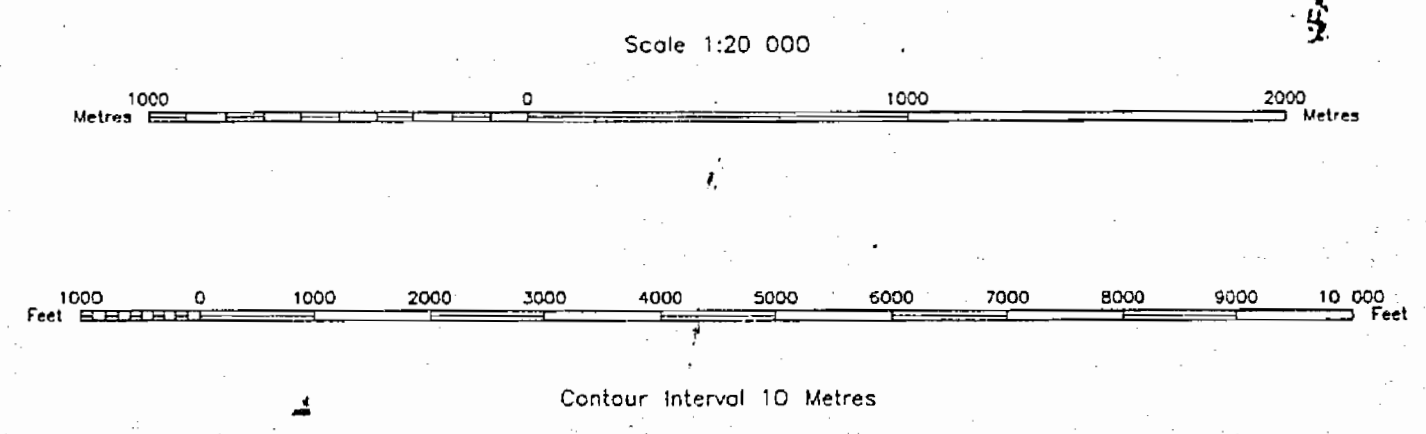
PLAN NO - M-231
 DEPARTMENT OF MINES
 — ONTARIO —

INDEX TO LAND DISPOSITION

PLAN
G - 3667
 TOWNSHIP
LEITH

M.N.R. ADMINISTRATIVE DISTRICT
KIRKLAND LAKE
 MINING DIVISION
LARDER LAKE
 LAND TITLES/REGISTRY DIVISION
TIMISKAMING

NUMBER



AREAS WITHDRAWN FROM DISPOSITION
 MRO - Mining Rights Only
 SRO - Surface Rights Only
 M+S - Mining and Surface Rights

SYMBOLS

Boundary	
Administrative District	— — — — —
Township, Meridian, Baseline	— — — — —
Road allowance: surveyed	— — — — —
unsurveyed	— — — — —
Lot/Concession: surveyed	— — — — —
unsurveyed	— — — — —
Parcel: surveyed	— — — — —
unsurveyed	— — — — —
Right-of-way: road	— — — — —
railway	— — — — —
utility	— — — — —
Reservation	— — — — —
Cliff, Pit, Pile	— — — — —
Contour	— — — — —
Interpolated	— — — — —
Approximate	— — — — —
Depression	— — — — —
Control point (horizontal)	— — — — —
Flooded land	— — — — —
Mine shaft	— — — — —
Pipeline (above ground)	— — — — —
Railway: single track	— — — — —
double track	— — — — —
abandoned	— — — — —
River/Stream/Creek	— — — — —
Intermittent	— — — — —
Road: highway, county, township	— — — — —
access	— — — — —
trail, bush	— — — — —
Shoreline (original)	— — — — —
Transmission line	— — — — —
Wooded area	— — — — —

Ⓡ SURFACE AND MINING RIGHTS OF ALL CROWN LAND WITHDRAWN FROM PROSPECTING, STAKING OUT, SALE OR LEASE, SECTION 36, THE MINING ACT, RSO 1980, ORDER #NRW 73/83 DEC.30, 1983 IL20A1

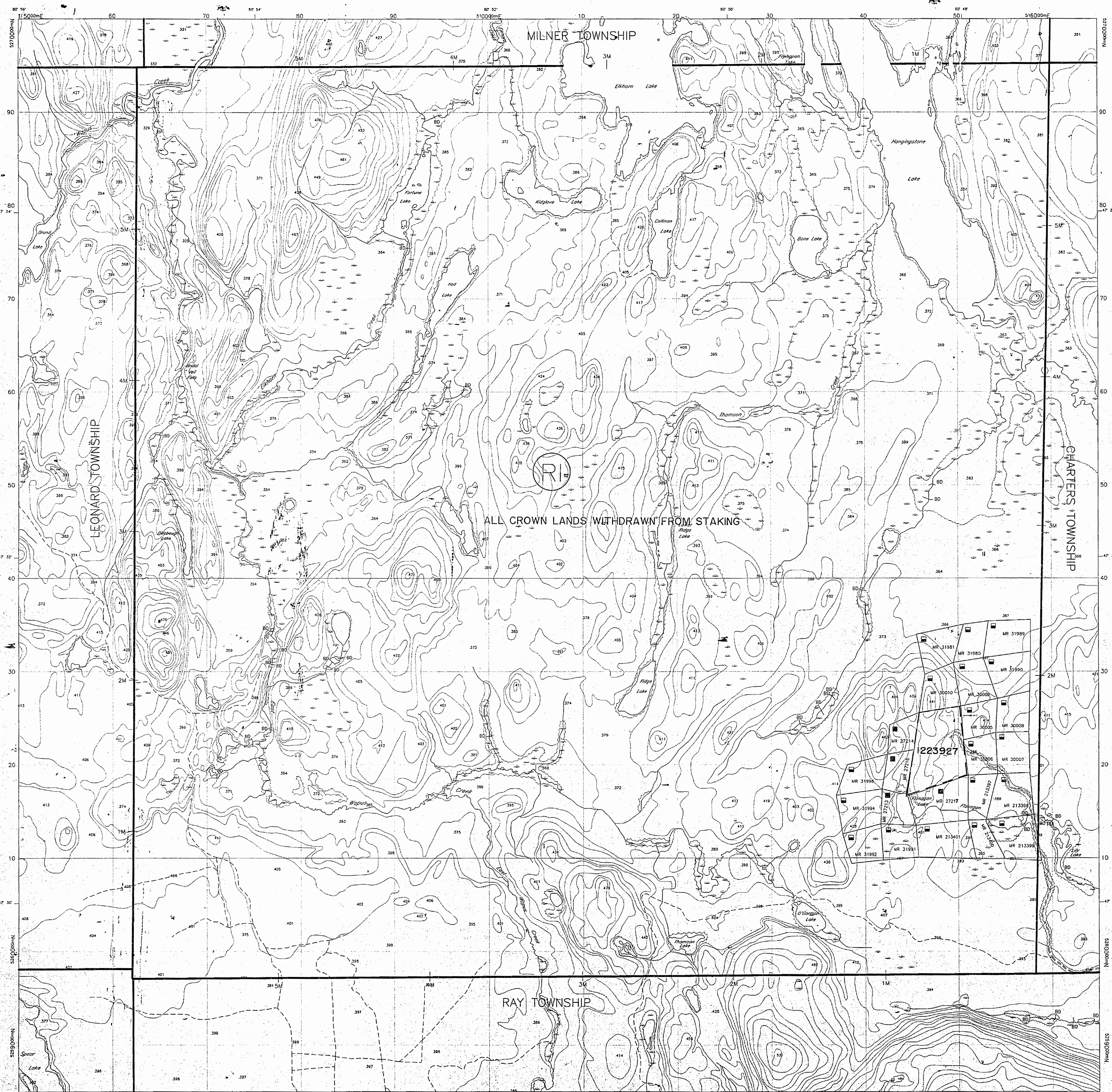
400' Surface Rights along the shores of all lakes and rivers

DISPOSITION OF CROWN LANDS

Patent	
Surface & Mining Rights	●
Surface Rights Only	○
Mining Rights Only	○
Lease	
Surface & Mining Rights	■
Surface Rights Only	□
Mining Rights Only	□
Licence of Occupation	▽
Order-in-Council	DC
Cancelled	⊗
Reservation	⊙
Sand & Gravel	⊙
Land Use permit	◇

THE INFORMATION THAT APPEARS ON THIS MAP HAS BEEN COMPILED FROM VARIOUS SOURCES, AND ACCURACY IS NOT GUARANTEED. THOSE WISHING TO STAKE MINING CLAIMS SHOULD CONSULT WITH THE MINING RECORDER, MINISTRY OF NORTHERN DEVELOPMENT AND MINES, FOR ADDITIONAL INFORMATION ON THE STATUS OF THE LANDS SHOWN HEREON.

CIRCULATED AUGUST 19, 1996





Leith
 G-3667
 Sept 19 1996

DRAWING NUMBER

DRAWING

231

15



geology reference-COBALT

RESIDENT GEO.

THE TOWNSHIP OF
OF

LEITH

DISTRICT OF
TIMISKAMING

LARDER LAKE
MINING DIVISION

SCALE: 1-INCH=40 CHAINS

LEGEND

PATENTED LAND	Ⓟ
CROWN LAND SALE	C.S.
LEASES	Ⓞ
LOCATED LAND	Loc.
LICENSE OF OCCUPATION	LO.
MINING RIGHTS ONLY	M.R.O.
SURFACE RIGHTS ONLY	S.R.O.
ROADS	—
IMPROVED ROADS	—
KING'S HIGHWAYS	—
RAILWAYS	—
POWER LINES	—
MARSH OR MUSKEG	—
MINES	⚡

NOTES

400' Surface rights reservation around all lakes and rivers.

~~Township closed to staking effective May 8, 1978, Sec. 387 of The Mining Act~~

(F)
Surface and mining rights of all Crown Land withdrawn from prospecting staking out sale or lease. Section 36 The Mining Act R.S.O. 1980 Order No. N.R.W. 73/83 Dec 30, 1983 11:20am

THE INFORMATION THAT APPEARS ON THIS MAP HAS BEEN COMPILED FROM VARIOUS SOURCES, AND ACCURACY IS NOT GUARANTEED. THOSE WISHING TO STAKE MINING CLAIMS SHOULD CONSULT WITH THE MINING RECORDER, MINISTRY OF NORTHERN DEVELOPMENT AND MINES, FOR ADDITIONAL INFORMATION ON THE STATUS OF THE LANDS SHOWN HEREON.

PLAN NO - M-231

ONTARIO

MINISTRY OF NATURAL RESOURCES

SURVEYS AND MAPPING BRANCH

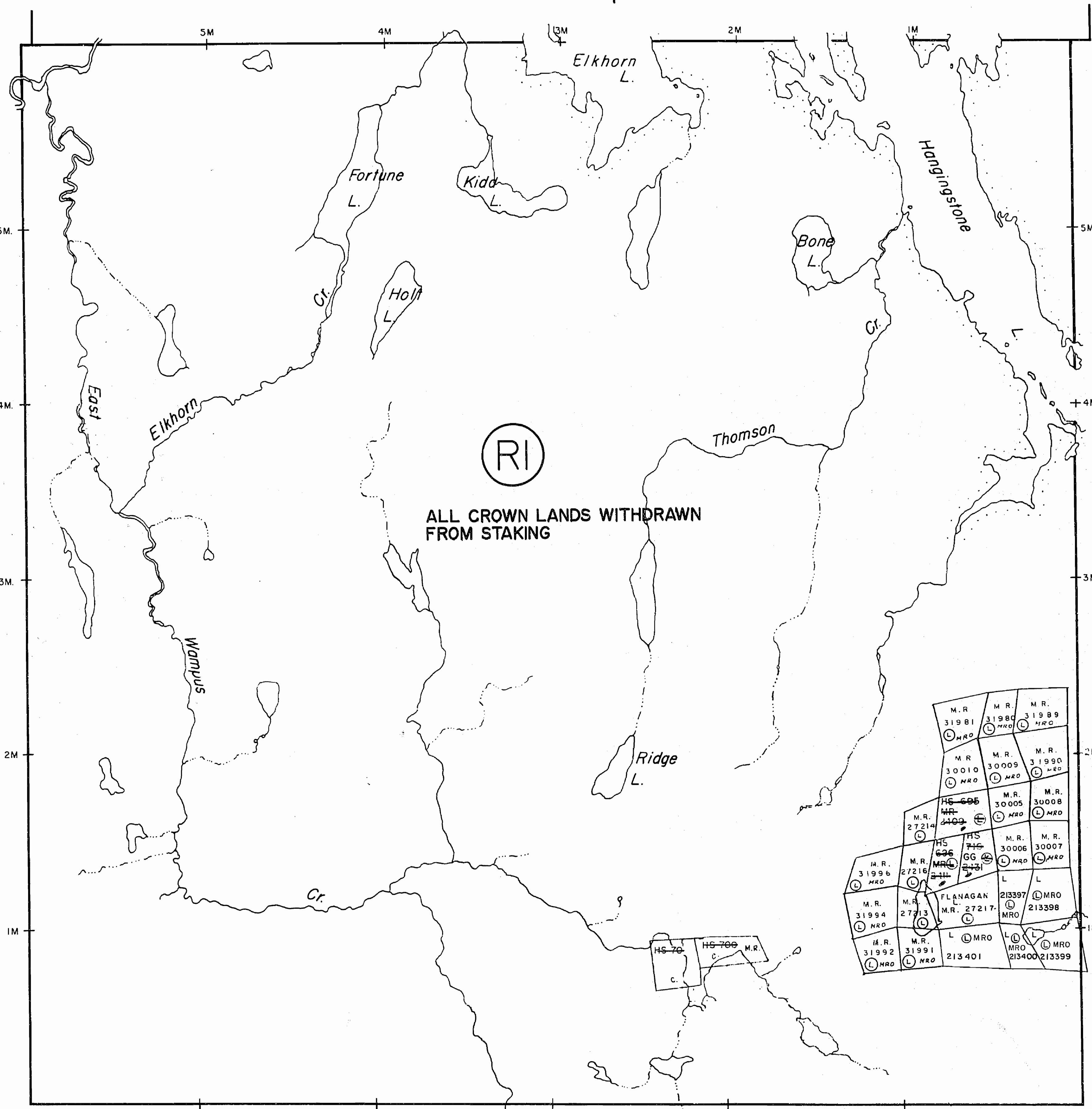
Milner Twp.

Leonard Twp.

Charters Twp.

Ray Twp


REPLACED AUGUST 19, 1996



NOTICE OF FORESTRY ACTIVITY
THIS TOWNSHIP/AREA FALLS WITHIN THE
ELK LAKE MANAGEMENT UNIT

AND MAY BE SUBJECT TO FORESTRY OPERATIONS.
THE MNR UNIT FORESTER FOR THIS AREA CAN BE
CONTACTED AT: P.O. BOX 129
SWASTIKA, ONT.
POK ITO
705-642-5222

231



111711

