

DISTRICT OF
ALGOMA

SAULT STE MARIE
MINING DIVISION

SCALE: 1-INCH = 40 CHAINS

DISPOSITION OF CROWN LANDS

- PATENT, SURFACE AND MINING RIGHTS
- " SURFACE RIGHTS ONLY
- " MINING RIGHTS ONLY
- LEASE, SURFACE AND MINING RIGHTS
- " SURFACE RIGHTS ONLY
- " MINING RIGHTS ONLY
- LICENCE OF OCCUPATION
- ROADS
- IMPROVED ROADS
- KING'S HIGHWAYS
- RAILWAYS
- POWER LINES
- MARSH OR MUSKEG
- MINES
- CANCELLED

NOTES

400' surface rights reservation along the shores of all lakes & rivers.

This Twp Under Subdivision Control By The Municipality Of The Twp Of Michipicoten Refer To Township By - Law 18 - 59 File : 167561.

Land Under Lake Superior Withdrawn From Staking By Order In Council Dated April 30, 1912

Area Shown Thus: Withdrawn From Staking By Order In Council Dated March 6, 1938. File: 114870.

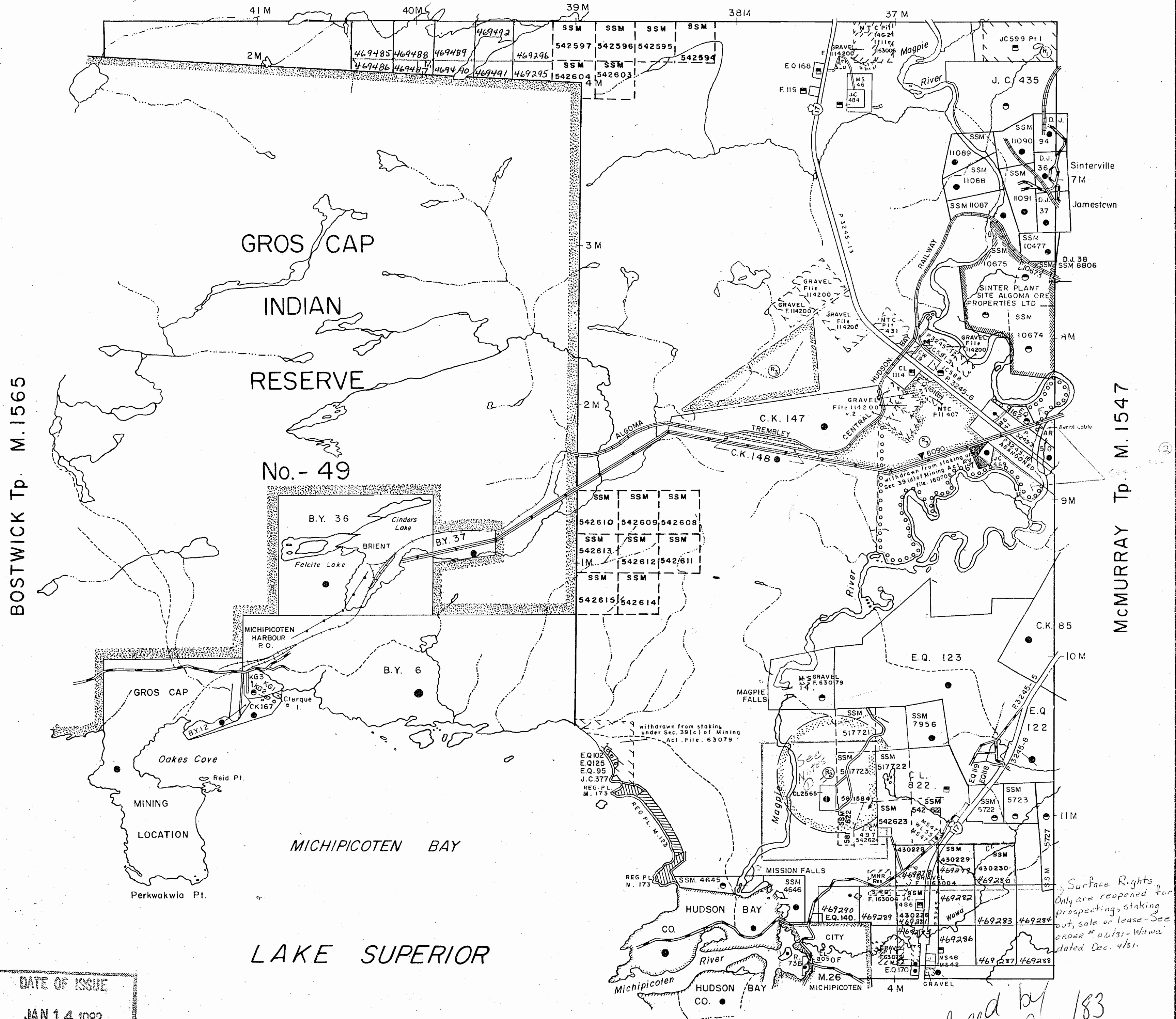
Note @ - Surface Rights only of area outlined in red are withdrawn from prospecting, staking out, sale or lease - See order # W 12152 - Wawa dated June 10/82.

Note @ - Mining & Surface Rights reopened for prospecting, staking out, sale or lease - See order # 401/81 dated Oct. 4/82.

Areas withdrawn from staking under Section 43 of the Mining Act, R.S.O. 1970.

Order No.	File	Date	Disposition
(1) W18/78	192614	Apr. 3 '78	surface rights only
(2) W-5179	176054	Dec-71/79	Surface-Rights-Only
(3) W.24/81	149303	Dec. 29/81	S.R.O.

PLAN NO. **M.1557**



BOSTWICK Tp. M.1565

McMURRAY Tp. M.1547

DATE OF ISSUE
JAN 14 1982
Ministry of Natural Resources
1982/82

RABAZO Tp. M.1556

Replaced by mylar Jan 1/83

DATE OF ISSUE
JUN 12 1974

BAILLOQUET TP. (M.1558)

NOTE: SURFACE RIGHTS ONLY WITHDRAWN FROM PROSPECTING, STAKING, OUT, SALE OR LEASE. SEE ORDER # W.18173 BY DEPUTY MINISTER APRIL 31/73.

TOWNSHIP OF LENDRUM

(Tp.30 R23)

DISTRICT OF ALGOMA

SAULT STE MARIE MINING DIVISION

SCALE: 1-INCH = 40 CHAINS

BOSTWICK TP. (M.1565)

MCMURRAY TP. (M.1547)

BOSTWICK TP. (M.1565)

GROS CAP

INDIAN RESERVE

No. - 49

BY 36

BRIENT

BY 37

MICHIPICOTEN HARBOR

BY 6

GROS CAP

Oakes Cove

MINING LOCATION

Perkwawia Pt

MICHIPICOTEN BAY

LAKE SUPERIOR

RABAZO TP. (M.1556)

LEGEND

- | | |
|-----------------------|----------|
| PATENTED LAND | (P) |
| CROWN LAND SALE | (C.S.) |
| LEASES | (L) |
| LOCATED LAND | (Loc) |
| LICENSE OF OCCUPATION | (L.O.) |
| MINING RIGHTS ONLY | (M.R.O.) |
| SURFACE RIGHTS ONLY | (S.R.O.) |
| ROADS | (---) |
| IMPROVED ROADS | (=) |
| KING'S HIGHWAYS | (=) |
| RAILWAYS | (=) |
| POWER LINES | (=) |
| MARSH OR MUSKEG | (=) |
| MINES | (X) |
| CANCELLED | (C) |

NOTES

400' Surface Rights Reservation Around All Lakes & Rivers.

This Twp. Under Subdivision Control By The Municipality Of The Twp Of Michipicoten Refer To Township By - Law 18-59 File: 167561

Land Under Lake Superior Withdrawn From Staking By Order In Council Dated April 30, 1912

Area Shown Thus: [hatched] Withdrawn From Staking By Order In Council Dated March 6, 1938. File: 114870.

Area Shown Thus: [dotted] Withdrawn From Staking Under Provision Of Sec.39(d) Of The Mining Act File: 160706. Area reopened for staking by Deputy Minister Letter: 20V-1914.

Area Shown Thus: [cross-hatched] Withdrawn From Staking Under Subsec. (b) Of Sec 39 Of The Mining Act File: 149303

NOTE: NO FUTURE QUARRY PERMITS ARE TO BE ISSUED WITHIN THE AREAS SHOWN THUS xxxxxxxxxx AND oooooo AND NO QUARRY PERMITS ARE TO BE RENEWED, AS THIS LAND WAS RESERVED TO LANDS & FORESTS IN 1960.

PLAN NO. ~~M.1557~~

MINISTRY OF NATURAL RESOURCES
SURVEYS AND MAPPING BRANCH

Q.2785

BAILLOQUET Tp. M.1558

THE TOWNSHIP OF
OF

LENDRUM

DISTRICT OF
ALGOMA

SAULT STE MARIE
MINING DIVISION

SCALE: 1-INCH = 40 CHAINS

BOSTWICK Tp. M.1565

McMURRAY Tp. M.1547

DISPOSITION OF CROWN LANDS

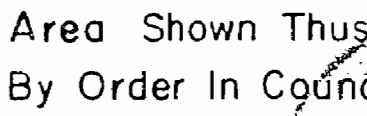
- PATENT, SURFACE AND MINING RIGHTS ----- ●
- " , SURFACE RIGHTS ONLY ----- ○
- " , MINING RIGHTS ONLY ----- ⊙
- LEASE, SURFACE AND MINING RIGHTS ----- ■
- " , SURFACE RIGHTS ONLY ----- □
- " , MINING RIGHTS ONLY ----- ▣
- LICENCE OF OCCUPATION ----- ▽
- ROADS ----- ————
- IMPROVED ROADS ----- ————
- KING'S HIGHWAYS ----- ————
- RAILWAYS ----- ————
- POWER LINES ----- ————
- MARSH OR MUSKEG ----- *
- MINES ----- X
- CANCELLED ----- C

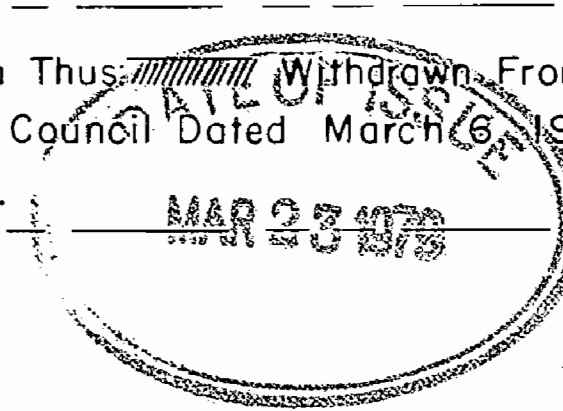
NOTES

400' surface rights reservation along the shores of all lakes & rivers.

This Twp. Under Subdivision Control By The Municipality Of The Twp Of Michipicoten Refer To Township By -Law 18 - 59 File : 167561.

Land Under Lake Superior Withdrawn From Staking By Order In Council Dated April 30, 1912

Area Shown Thus:  Withdrawn From Staking By Order In Council Dated March 6, 1938. File: 114870.

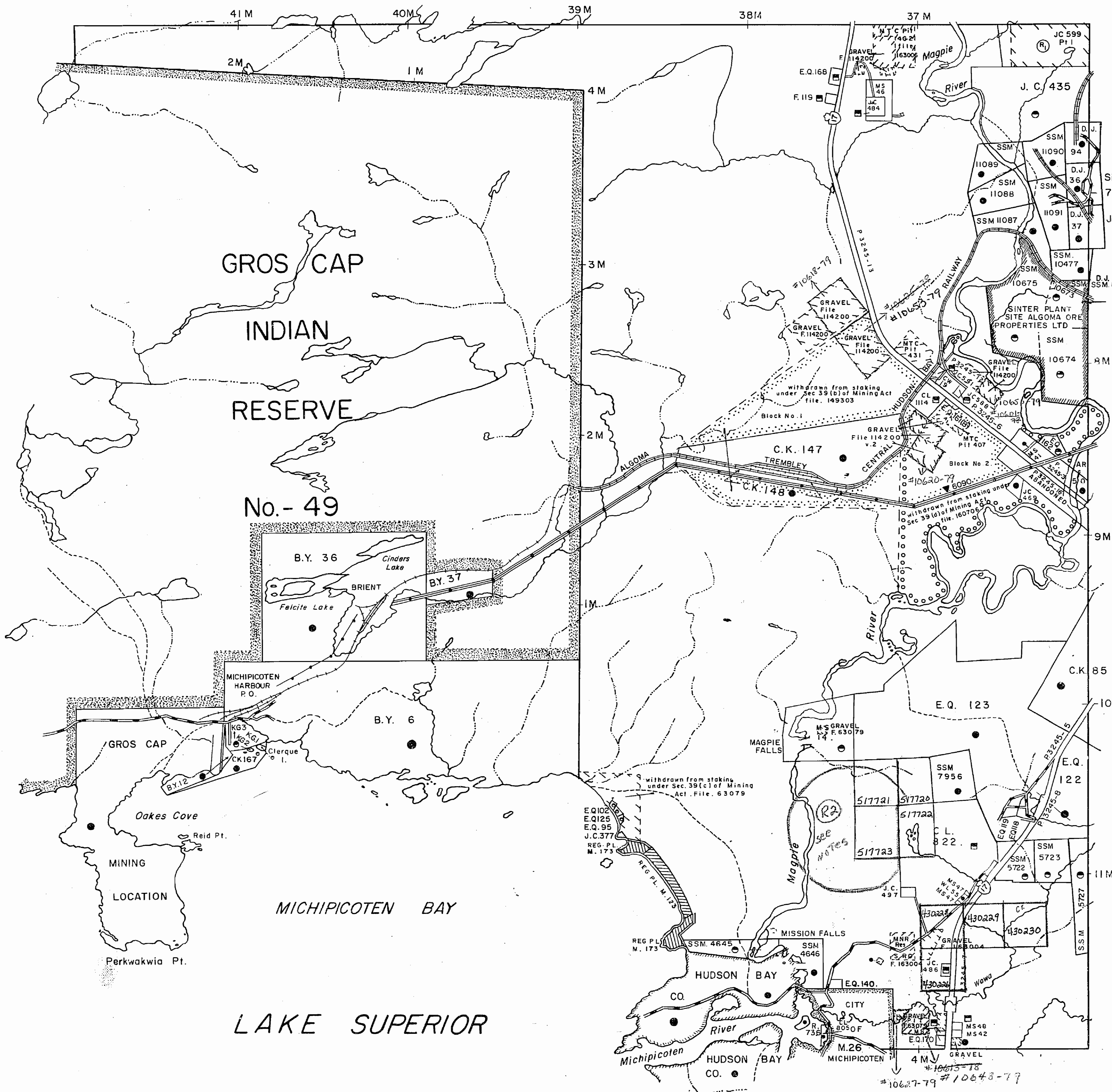


Areas withdrawn from staking under Section 43 of the Mining Act, R.S.O. 1970.

Order No.	File	Date	Disposition
(R1)	W18/78 192614	Apr. 3 '78	surface rights only
(R2)	W5/79	Dec. 7/79	Surface Rights Only

PLAN NO. ~~M.1557~~ M.1557

ONTARIO
MINISTRY OF NATURAL RESOURCES
SURVEYS AND MAPPING BRANCH



LAKE SUPERIOR

RABAZO Tp. M.1556

G.2785

BAILLOQUET Tp. M.1558

THE TOWNSHIP OF
OF
LENDRUM

DISTRICT OF
ALGOMA

SAULT STE MARIE
MINING DIVISION

SCALE: 1-INCH = 40 CHAINS

DISPOSITION OF CROWN LANDS

- PATENT, SURFACE AND MINING RIGHTS ----- ●
- " , SURFACE RIGHTS ONLY ----- ○
- " , MINING RIGHTS ONLY ----- ⊙
- LEASE, SURFACE AND MINING RIGHTS ----- ■
- " , SURFACE RIGHTS ONLY ----- □
- " , MINING RIGHTS ONLY ----- ◻
- LICENCE OF OCCUPATION ----- ▼
- ROADS -----
- IMPROVED ROADS -----
- KING'S HIGHWAYS -----
- RAILWAYS -----
- POWER LINES -----
- MARSH OR MUSKEG -----
- MINES -----
- CANCELLED -----

NOTES

400' surface rights reservation along the shores of all lakes & rivers.

This Twp. Under Subdivision Control By The Municipality Of The Twp Of Michipicoten Refer To Township By -Law 18 -59 File: 167561.

Land Under Lake Superior Withdrawn From Staking By Order In Council Dated April 30, 1912

Area Shown Thus Withdrawn From Staking By Order In Council Dated March 6, 1938. File: 114870.

Areas withdrawn from staking under Section 43 of the Mining Act, R.S.O. 1970.

Order No.	File	Date	Disposition
(R) W18/78	192614	Apr. 3 '78	surface rights only
(R) W.5/79	176054	Dec.7/79	Surface Rights Only

PLAN NO. ~~M.1557~~
M.1557

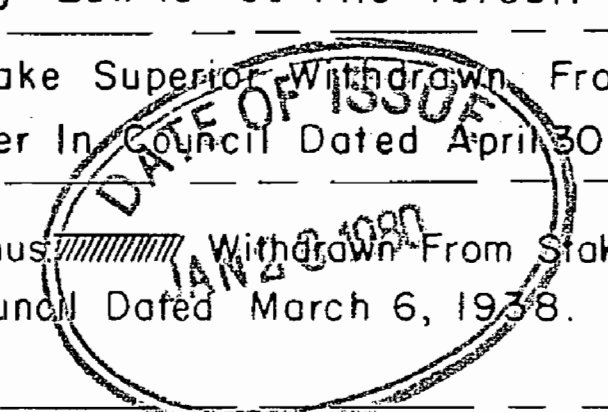
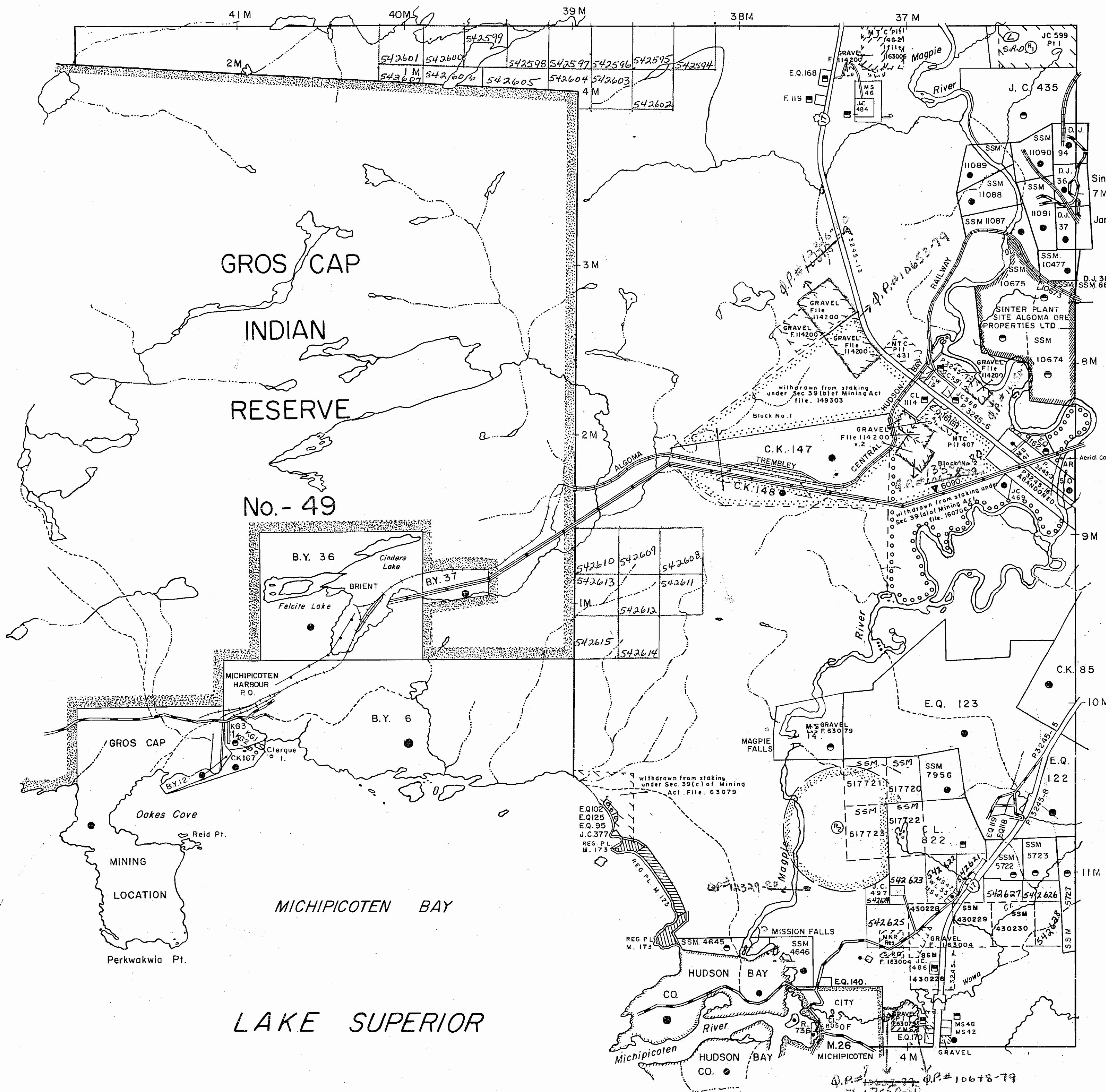
ONTARIO
MINISTRY OF NATURAL RESOURCES

SURVEYS AND MAPPING BRANCH

BOSTWICK Tp. M.1565

McMURRAY Tp. M.1547

RABAZO Tp. M.1556



G.2785

REFERENCES

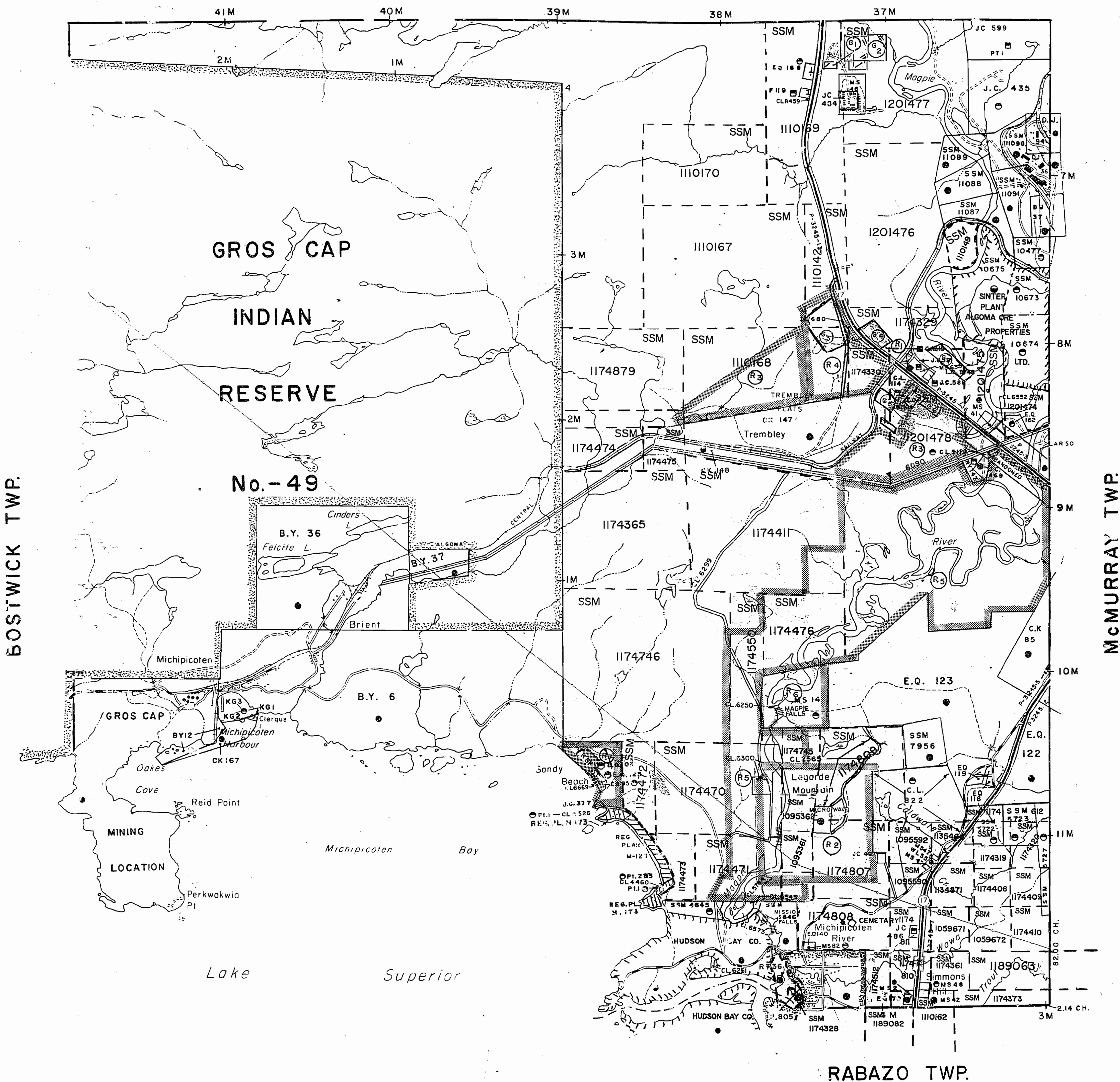
AREAS WITHDRAWN FROM DISPOSITION

- M.R.O. - MINING RIGHTS ONLY
- S.R.O. - SURFACE RIGHTS ONLY
- M.+S. - MINING AND SURFACE RIGHTS

Description	Order No.	Date	Disposition	File
(R1)	W2/84	22/2/84	S.R.O.	149303
(R2)	W12/82	10/6/82	S.R.O.	176054
(R3)	W24/81	29/12/81	S.R.O.	149303
(R4)	W43/86	9/5/86	S.R.O.	188545 188554
(R5)	W44/86	9/5/86	S.R.O.	18854 188545
(R6)	W14/88	29/1/88	S. & M. RIGHTS	188554
(R7)	W28/88 90-01/88	14/4/88 7/11/88	S & M S & M	188554 188545
(R8)	W1/88	7/11/88	S & M	188545

LAND UNDER LAKE SUPERIOR WITHDRAWN FROM STAKING BY ORDER IN COUNCIL DATED APRIL 30, 1912
 AREA SHOWN THUS WITHDRAWN FROM STAKING BY ORDER IN COUNCIL DATED MARCH 6, 1938
 FILE 114870

BAILLOQUET TWP.



LEGEND

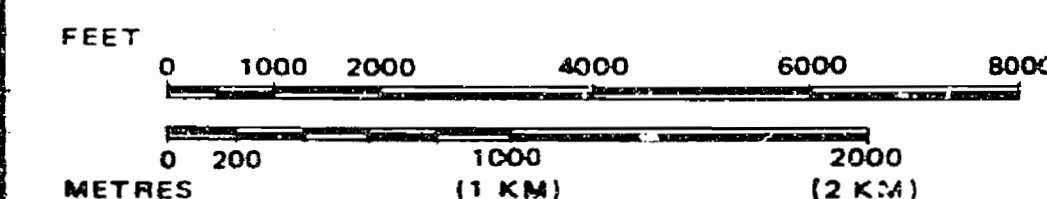
- HIGHWAY AND ROUTE No.
- OTHER ROADS
- TRAILS
- SURVEYED LINES:
 - TOWNSHIPS, BASE LINES, ETC.
 - LOTS, MINING CLAIMS, PARCELS, ETC.
- UNSURVEYED LINES:
 - LOT LINES
 - PARCEL BOUNDARY
 - MINING CLAIMS ETC.
- RAILWAY AND RIGHT OF WAY
- UTILITY LINES
- NON-PERENNIAL STREAM
- FLOODING OR FLOODING RIGHTS
- SUBDIVISION OR COMPOSITE PLAN
- RESERVATIONS
- ORIGINAL SHORELINE
- MARSH OR MUSKEG
- MINES
- TRAVERSE MONUMENT

DISPOSITION OF CROWN LANDS

TYPE OF DOCUMENT	SYMBOL
PATENT, SURFACE & MINING RIGHTS	
" SURFACE RIGHTS ONLY	
" MINING RIGHTS ONLY	
LEASE, SURFACE & MINING RIGHTS	
" SURFACE RIGHTS ONLY	
" MINING RIGHTS ONLY	
LICENCE OF OCCUPATION	
ORDER-IN-COUNCIL	
RESERVATION	
CANCELLED	
SAND & GRAVEL	

NOTE: MINING RIGHTS IN PARCELS PATENTED PRIOR TO MAY 7, 1913, VESTED IN ORIGINAL PATENTEE BY THE PUBLIC LANDS ACT, R.S.O. 1970, CHAP. 386, SEC. 63, SUBSEC. 1.

SCALE: 1 INCH = 40 CHAINS



This Twp. Under Subdivision Control By The Municipality Of The Twp. Of Michipicoten. Refer To Township By - Law 18-59 File : 167561

TOWNSHIP

LENDRUM

M.R.R. ADMINISTRATIVE DISTRICT
WAWA
 MINING DIVISION
SAULT STE. MARIE
 LAND TITLES / REGISTRY DIVISION
ALGOMA

Ministry of Land Management
 Natural Resources Branch
 Ontario

Date NOVEMBER 1984

Number
G-2785

BAILLOQUET Tp. M.1558

THE TOWNSHIP OF

LENDRUM

DISTRICT OF ALGOMA

SAULT STE MARIE MINING DIVISION

SCALE: 1-INCH = 40 CHAINS

DISPOSITION OF CROWN LANDS

- PATENT, SURFACE AND MINING RIGHTS ●
- " SURFACE RIGHTS ONLY ○
- " MINING RIGHTS ONLY ◐
- LEASE, SURFACE AND MINING RIGHTS ■
- " SURFACE RIGHTS ONLY ▨
- " MINING RIGHTS ONLY ▩
- LICENCE OF OCCUPATION ▼
- ROADS ————
- IMPROVED ROADS ————
- KING'S HIGHWAYS ————
- RAILWAYS ————
- POWER LINES ————
- MARSH OR MUSKEG ————
- MINES ————
- CANCELLED ————

NOTES

400' surface rights reservation along the shores of all lakes & rivers.

This Twp. Under Subdivision Control By The Municipality Of The Twp Of Michipicoten. Refer To Township By -Law 18 -59 File :167561.

Land Under Lake Superior Withdrawn From Staking By Order In Council Dated April 30, 1912

Area Shown Thus: [hatched pattern] Withdrawn From Staking By Order In Council Dated March 6, 1938. File: 114870.

Areas withdrawn from staking under Section 43 of the Mining Act, R.S.O. 1970.

Order No.	File	Date	Disposition
(1) W18/78	192614	Apr. 3 '78	surface rights only
(2) W5/79	176054	Dec. 7/79	Surface Rights Only

PLAN NO. ~~M.1557~~

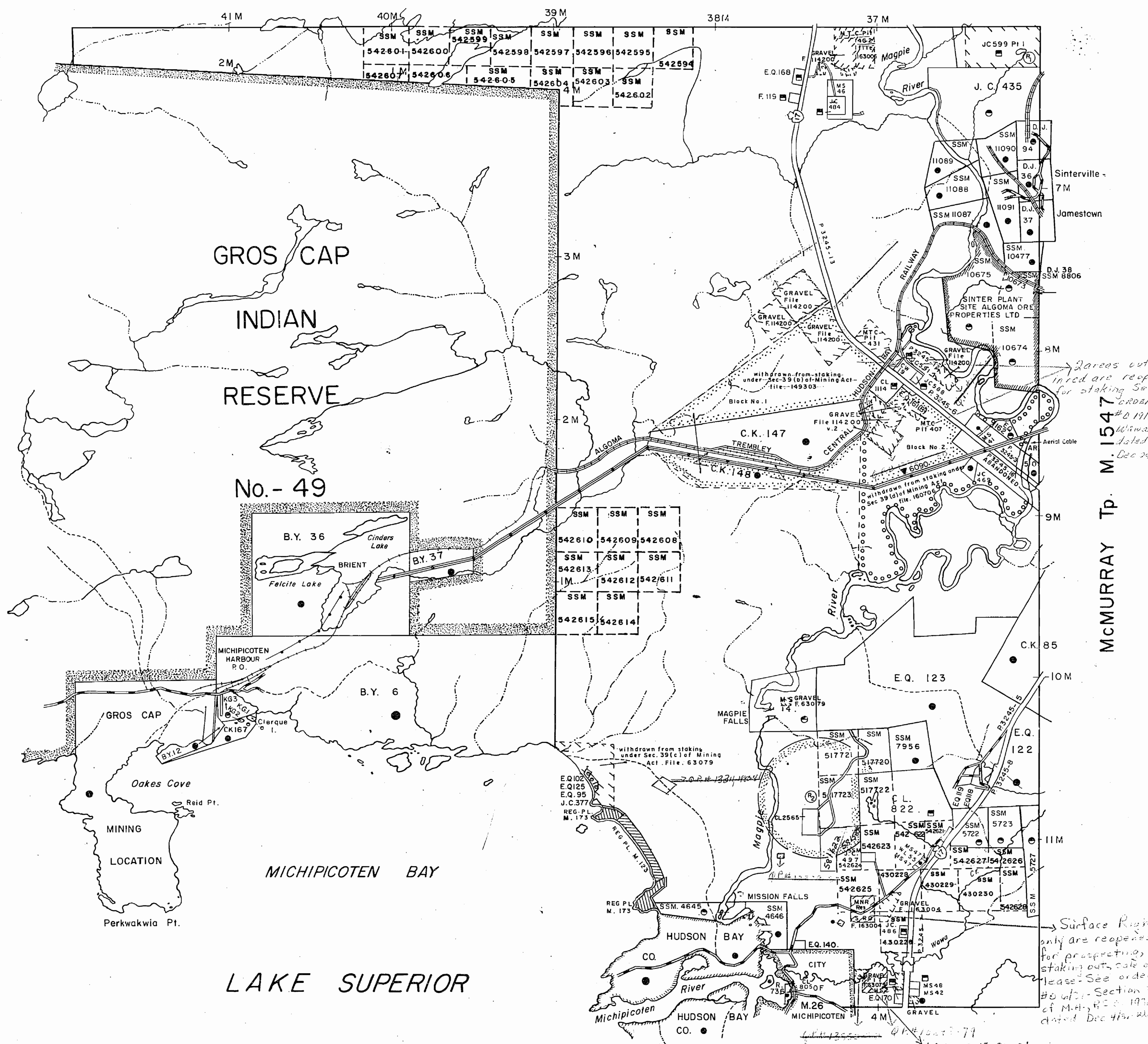
ONTARIO
MINISTRY OF NATURAL RESOURCES

SURVEYS AND MAPPING BRANCH

BOSTWICK Tp. M.1565

McMURRAY Tp. M.1547

RABAZO Tp. M.1556



G.2785

REFERENCES

AREAS WITHDRAWN FROM DISPOSITION

- M.R.O. - MINING RIGHTS ONLY
- S.R.O. - SURFACE RIGHTS ONLY
- M.+S. - MINING AND SURFACE RIGHTS

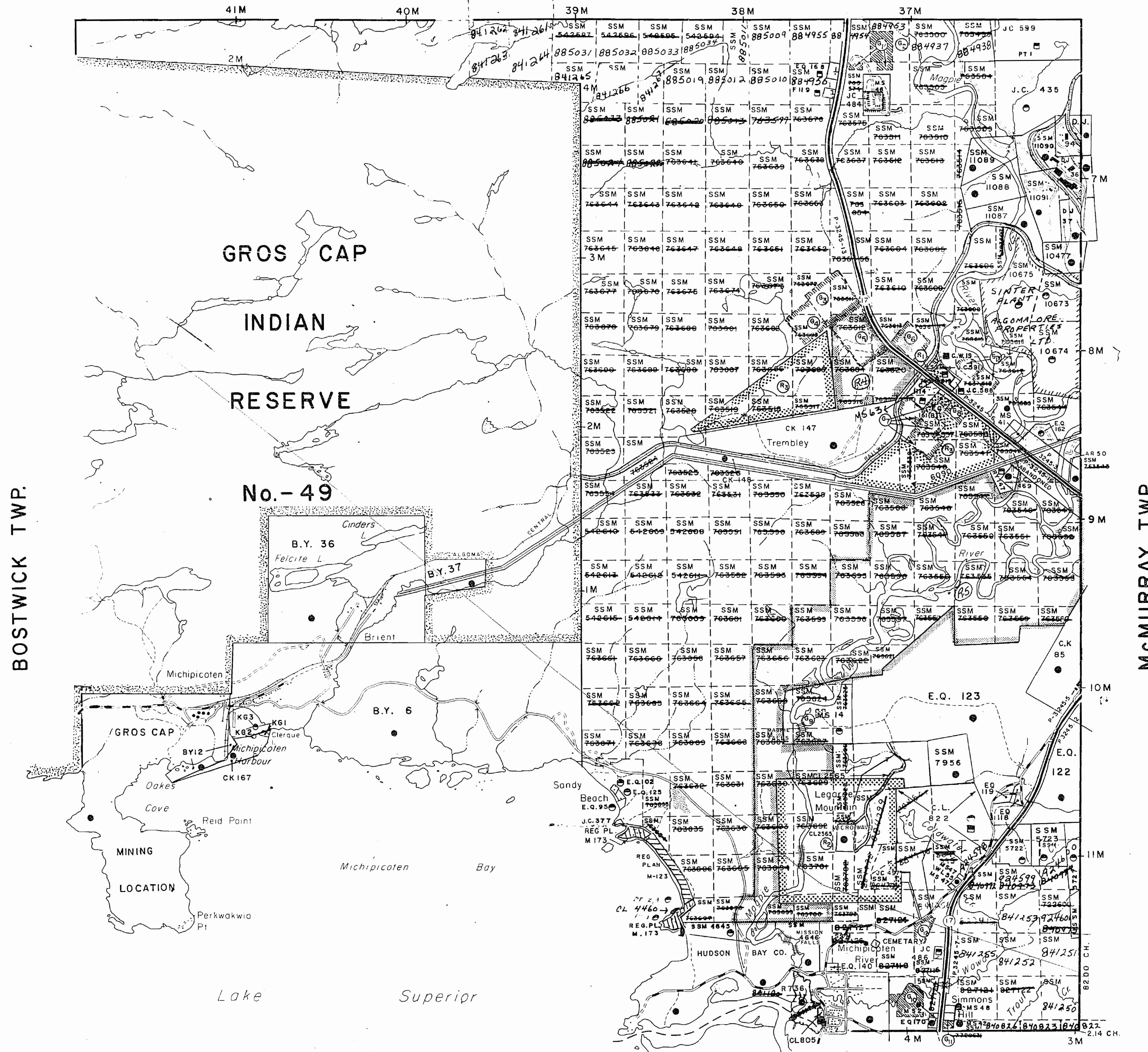
Description	Order No.	Date	Disposition	File
Gravel Pit				114200
M.T.C. Pit 4G-2				163006
Gravel Pit				114200
Gravel Pit				114200
Gravel Pit				114200
M.T.C. Pit 431 4G45 (E.I.P.R.S. 30/6/86)				
Gravel Pit				114200
M.T.C. Pit 407				
Gravel Pit				63079
Gravel Pit				63079
Gravel Pit				163004
Gravel Pit				114200

W2/84	22/2/84	Surface Rights Only	149303
W12/82	10/6/82	S.R.O.	176054
W24/81	29/12/81	S.R.O.	149303
W43/86	9/5/86	S.R.O.	
W44/86	9/5/86	S.R.O.	

Land Under Lake Superior Withdrawn From Staking By Order In Council Dated April 30, 1912

Area shown thus: Withdrawn From Staking By Order In Council Dated March 6, 1938
File 114870

BAILLOQUET TWP.



LEGEND

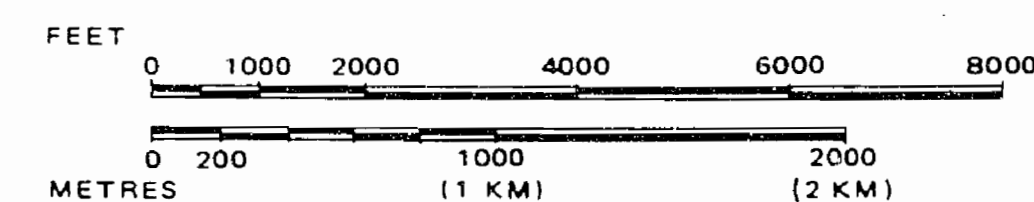
- HIGHWAY AND ROUTE No.
- OTHER ROADS
- TRAILS
- SURVEYED LINES:
 - TOWNSHIPS, BASE LINES, ETC.
 - LOTS, MINING CLAIMS, PARCELS, ETC.
- UNSURVEYED LINES:
 - LOT LINES
 - PARCEL BOUNDARY
 - MINING CLAIMS ETC.
- RAILWAY AND RIGHT OF WAY
- UTILITY LINES
- NON-PERENNIAL STREAM
- FLOODING OR FLOODING RIGHTS
- SUBDIVISION OR COMPOSITE PLAN RESERVATIONS
- ORIGINAL SHORELINE
- MARSH OR MUSKEG
- MINES
- TRAVERSE MONUMENT

DISPOSITION OF CROWN LANDS

TYPE OF DOCUMENT	SYMBOL
PATENT, SURFACE & MINING RIGHTS	
" SURFACE RIGHTS ONLY	
" MINING RIGHTS ONLY	
LEASE, SURFACE & MINING RIGHTS	
" SURFACE RIGHTS ONLY	
" MINING RIGHTS ONLY	
LICENCE OF OCCUPATION	
ORDER-IN-COUNCIL	
RESERVATION	
CANCELLED	
SAND & GRAVEL	

NOTE: MINING RIGHTS IN PARCELS PATENTED PRIOR TO MAY 6, 1913, VESTED IN ORIGINAL PATENTEE BY THE PUBLIC LANDS ACT, R.S.O. 1970, CHAP. 380, SEC. 63, SUBSEC 1.

SCALE: 1 INCH = 40 CHAINS



This Twp. Under Subdivision Control By The Municipality Of The Twp. Of Michipicoten. Refer To Township By - Law 18-59 File: 167561

TOWNSHIP

LENDRUM

M.N.R. ADMINISTRATIVE DISTRICT
WAWA
 MINING DIVISION
SAULT STE. MARIE
 LAND TITLES / REGISTRY DIVISION
ALGOMA



Date NOVEMBER 1984

Number

G-2785

S. S. MARIE
RECEIVED
 JUL 30 1987

S. S. MARIE
RECEIVED
 JUL 30 1987

RABAZO TWP.

REFERENCES

AREAS WITHDRAWN FROM DISPOSITION

M.R.O. - MINING RIGHTS ONLY
 S.R.O. - SURFACE RIGHTS ONLY
 M.+S. - MINING AND SURFACE RIGHTS

Description	Order No.	Date	Disposition	File
Gravel Pit				114200
M.T.C. Pit 4G-2				163006
Gravel Pit				114200
Gravel Pit				114200
Gravel Pit				114200
M.T.C. Pit 431 4G45 (EXPIRES 30/6/86)				
Gravel Pit				114200
M.T.C. Pit 407				
Gravel Pit				63079
Gravel Pit				63079
Gravel Pit				
Gravel Pit				163004
Gravel Pit				114200

W2/84	22/2/84	Surface Rights Only	149303
W12/82	10/6/82	S.R.O.	176054
W24/81	29/12/81	S.R.O.	149303
W 43/86	9/5/86	S.R.O.	
W 44/86	9/5/86	S.R.O.	

Land Under Lake Superior Withdrawn From Staking By Order In Council Dated April 30, 1912

Area shown thus : Withdrawn From Staking By Order In Council Dated March 6, 1938 File 114870

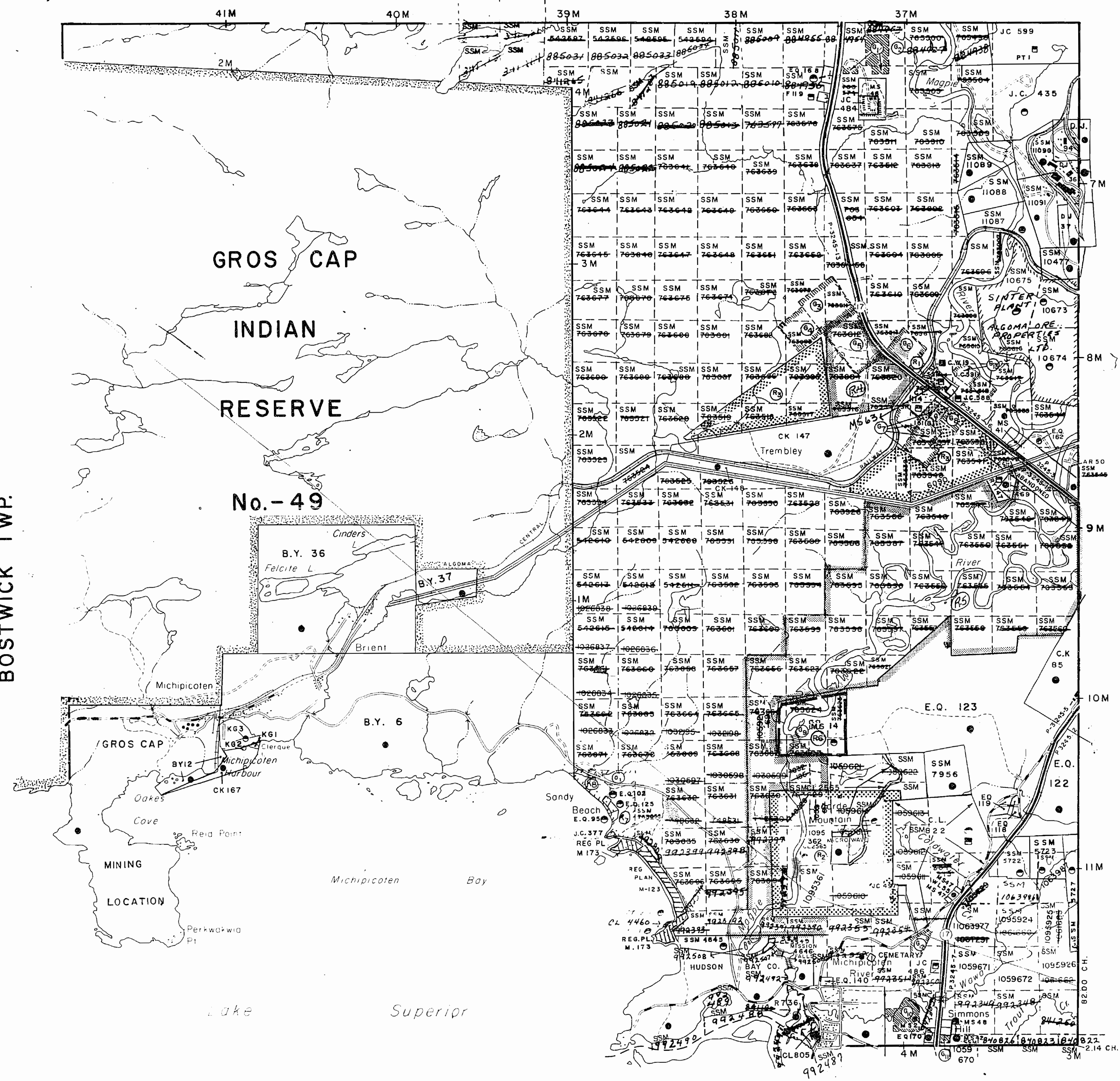
W-14/88 JAN 29/88 M.R.O. WITHDRAWN SEC. 36 OF THE MINING ACT RSO 1580

W-28/88 APR 4/88 S B M WITHDRAWN SEC. 36 OF THE MINING ACT RSO 1980

O-01/88 NOV 7/88 S B M REOPENED SEC. 36 OF THE MINING ACT RSO 1980

W-01/88 NOV 7/88 S B M WITHDRAWN SEC. 36 OF THE MINING ACT RSO 1980

BAILLOQUET TWP.



LEGEND

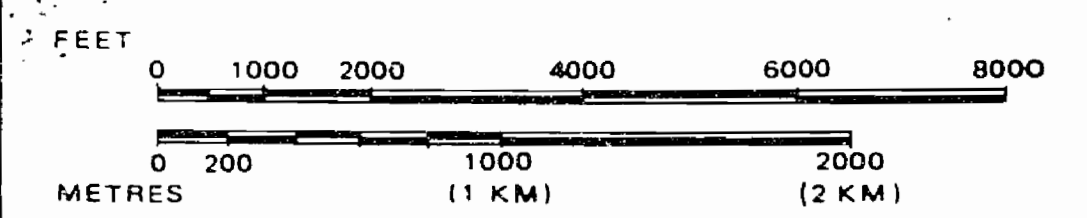
- HIGHWAY AND ROUTE No.
- OTHER ROADS
- TRAILS
- SURVEYED LINES:
 - TOWNSHIPS, BASE LINES, ETC.
 - LOTS, MINING CLAIMS, PARCELS, ETC.
- UNSURVEYED LINES:
 - LOT LINES
 - PARCEL BOUNDARY
 - MINING CLAIMS ETC.
- RAILWAY AND RIGHT OF WAY
- UTILITY LINES
- NON-PERENNIAL STREAM
- FLOODING OR FLOODING RIGHTS
- SUBDIVISION OR COMPOSITE PLAN RESERVATIONS
- ORIGINAL SHORELINE
- MARSH OR MUSKEG
- MINES
- TRAVERSE MONUMENT

DISPOSITION OF CROWN LANDS

TYPE OF DOCUMENT	SYMBOL
PATENT, SURFACE & MINING RIGHTS	
" SURFACE RIGHTS ONLY	
" MINING RIGHTS ONLY	
LEASE, SURFACE & MINING RIGHTS	
" SURFACE RIGHTS ONLY	
" MINING RIGHTS ONLY	
LICENCE OF OCCUPATION	
ORDER-IN-COUNCIL	
RESERVATION	
CANCELLED	
SAND & GRAVEL	

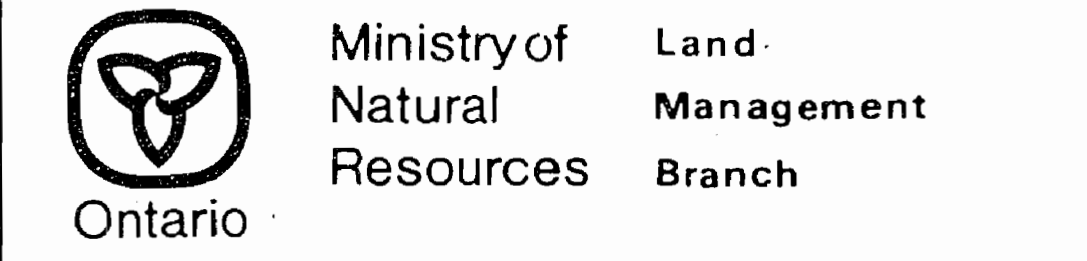
NOTE: MINING RIGHTS IN PARCELS PATENTED PRIOR TO MAY 6, 1913, VESTED IN ORIGINAL PATENTEE BY THE PUBLIC LANDS ACT, R.S.O. 1970, CHAP. 380, SEC. 63, SUBSEC 1.

SCALE: 1 INCH = 40 CHAINS



This Twp. Under Subdivision Control By The Municipality Of The Twp. Of Michipicoten. Refer To Township By - Law 18-59 File : 167561

TOWNSHIP
LENDRUM
 M.N.R. ADMINISTRATIVE DISTRICT
WAWA
 MINING DIVISION
SAULT STE. MARIE
 LAND TITLES / REGISTRY DIVISION
ALGOMA



Date NOVEMBER 1984 Number **G-2785**

RABAZO TWP.

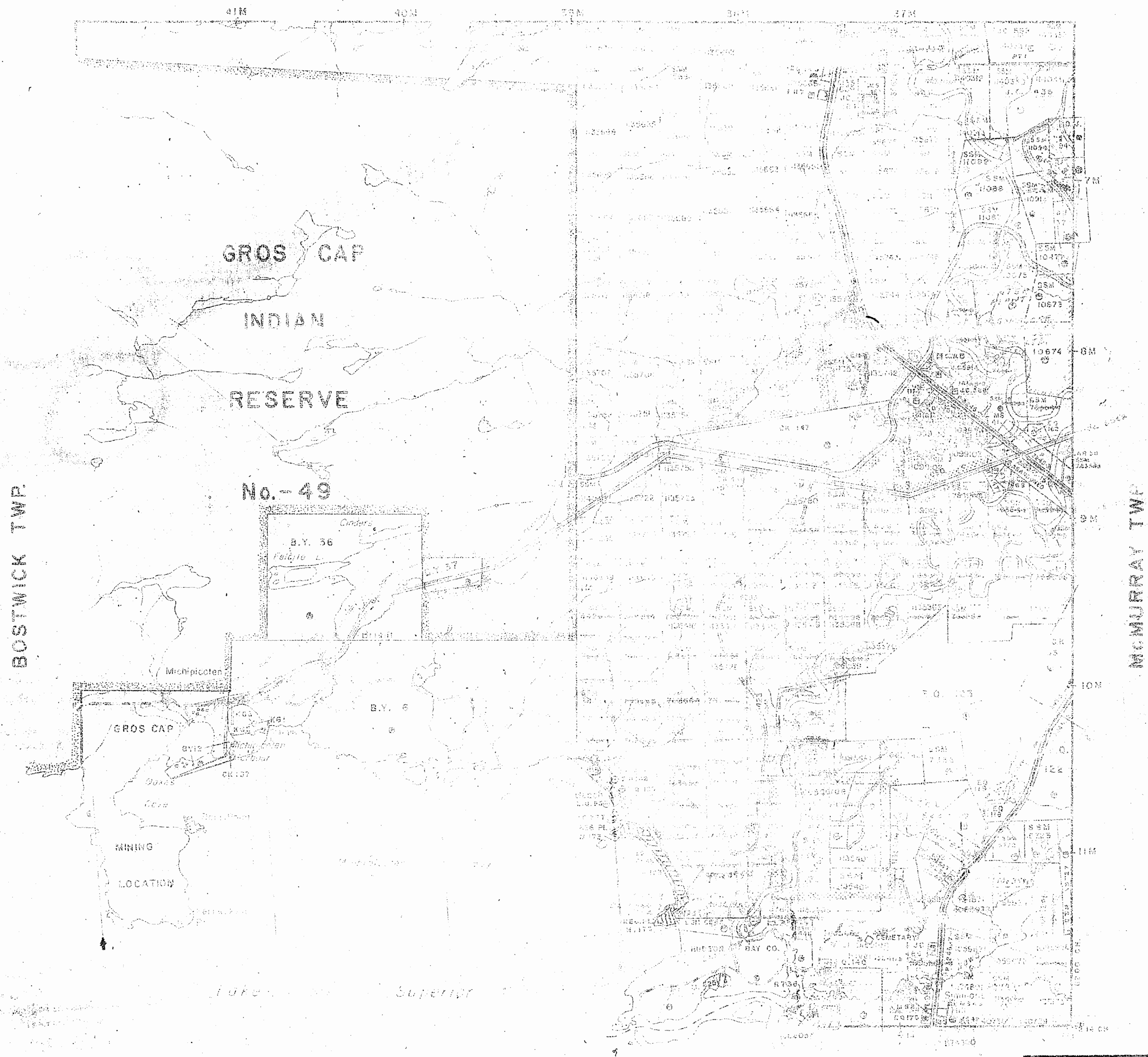
7,891,011,120,455

REFERENCES

AIRYAN METRIC/IMPERIAL TOWNSHIP DISPOSITION

- M.R.C. - MINING RIGHTS ONLY
- S.R.C. - SURFACE RIGHTS ONLY
- M.F.C. - MINING AND SURFACE RIGHTS

BAILLOUET TWP



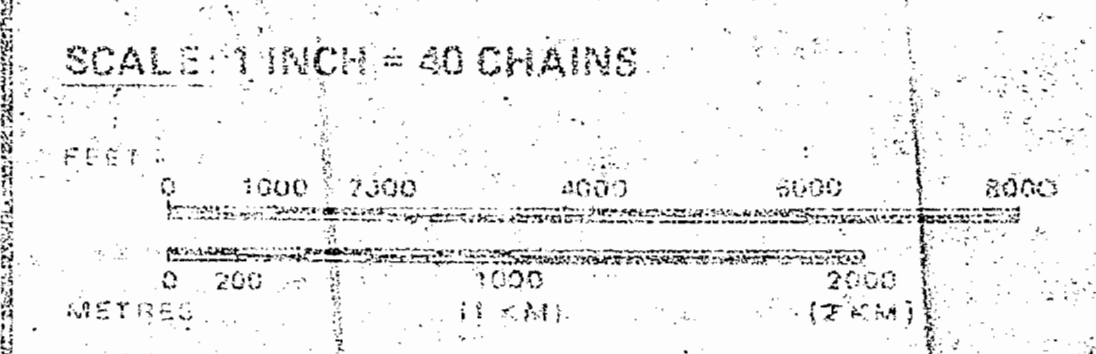
LEGEND

- HIGHWAY AND ROUTE NO. OTHER ROADS
- TRAILS
- SURVEYED LINES: TOWNSHIPS, BASE LINES, ETC. LOTS, MINING CLAIMS, PARCELS, ETC.
- UNSURVEYED LINES: LOT LINES PARCEL BOUNDARY MINING CLAIMS ETC.
- RAILWAY AND RIGHT OF WAY
- UTILITY LINES
- NON PERENNIAL STREAM
- FLOODING OR FLOODING RIGHTS
- SUBDIVISION OR COMPOSITE PLAN
- RESERVATIONS
- ORIGINAL SHORELINE
- MARSH OR MUSKEG
- MINES
- TRAVERSE MONUMENT

DISPOSITION OF CROWN LANDS

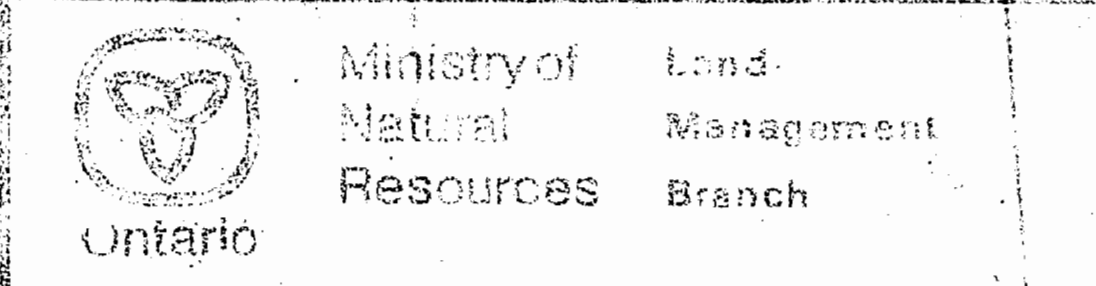
- | TYPE OF DOCUMENT | SYMBOL |
|---------------------------------|--------|
| PATENT, SURFACE & MINING RIGHTS | ⊙ |
| " SURFACE RIGHTS ONLY | ⊙ |
| " MINING RIGHTS ONLY | ⊙ |
| LEASE, SURFACE & MINING RIGHTS | ⊙ |
| " SURFACE RIGHTS ONLY | ⊙ |
| " MINING RIGHTS ONLY | ⊙ |
| LICENCE OF OCCUPATION | ⊙ |
| ORDER-IN-COUNCIL | ⊙ |
| RESERVATION | ⊙ |
| CANCELLED | ⊙ |
| SAND & GRAVEL | ⊙ |

NOTE: MINING RIGHTS IN PARCELS PATENTED PRIOR TO MAY 6, 1910, VESTED IN ORIGINAL PATENTEE BY THE PUBLIC LANDS ACT, R.S.O. 1970, CHAP. 350, SEC. 63, SUBSEC. 1.



This Twp. Under Subdivision Control By The Municipality Of The Twp. Of Michipicoten. Refer To Township By - Law 15-59 File 167661

TOWNSHIP
LENDRUM
M.M.R. ADMINISTRATIVE DISTRICT
WAWA
MINING DIVISION
SAULT STE. MARIE
LAND TITLES / REGISTRY DIVISION
ALGOMA



DATE OF ISSUE

APR 15 1992

SAULT STE. MARIE MINING RECORDER'S OFFICE

File NOV 1988 1984 Number **G-2785**

144207
144208
144209
144210
144211
144212
144213
144214
144215
144216
144217
144218
144219
144220
144221
144222
144223
144224
144225
144226
144227
144228
144229
144230
144231
144232
144233
144234
144235
144236
144237
144238
144239
144240
144241
144242
144243
144244
144245
144246
144247
144248
144249
144250
144251
144252
144253
144254
144255
144256
144257
144258
144259
144260
144261
144262
144263
144264
144265
144266
144267
144268
144269
144270
144271
144272
144273
144274
144275
144276
144277
144278
144279
144280
144281
144282
144283
144284
144285
144286
144287
144288
144289
144290
144291
144292
144293
144294
144295
144296
144297
144298
144299
144300

REFERENCES

AREAS WITHDRAWN FROM DISPOSITION

M.R.O. - MINING RIGHTS ONLY

S.R.O. - SURFACE RIGHTS ONLY

M.+S. - MINING AND SURFACE RIGHTS

Description	Order No.	Date	Disposition	File
Gravel Pit				114200
M.T.C Pit 4G-2				163006
Gravel Pit				114200
Gravel Pit				114200
Gravel Pit				114200
M.T.C. Pit 431-4G45 (EXPIRES 30/6/86)				
Gravel Pit				114200
M.T.C. Pit 407				
Gravel Pit				63079
Gravel Pit				63079
Gravel Pit				163004
Gravel Pit				114200

W2/84	22/2/84	Surface Rights Only	149303
W2/82	10/6/82	S.R.O.	176054
W24/81	29/12/81	S.R.O.	149303
W 43/86	9/5/86	S.R.O.	
W 14/86	9/5/86	S.R.O.	

Lana Under Lake Superior Withdrawn From Staking By Order In Council Dated April 30, 1912

Area shown thus: Withdrawn From Staking By Order In Council Dated March 6, 1938 File: 114870

W-14/88 JAN 29/88

M.R.O. WITHDRAWN SEC. 36 OF THE MINING ACT RSO 1980

W-28/88 APR 14/88 S & M WITHDRAWN SEC. 36 OF THE MINING ACT RSO 1980

O-01/88 NOV 7/88 S & M REOPENED SEC. 36 OF THE MINING ACT RSO 1980

W-01/88 NOV 7/88 S & M WITHDRAWN SEC. 36 OF THE MINING ACT RSO 1980

THE INFORMATION THAT APPEARS ON THIS MAP HAS BEEN COMPILED FROM VARIOUS SOURCES, AND ACCURACY IS NOT GUARANTEED. THOSE WISHING TO STAKE MINING CLAIMS SHOULD CONSULT WITH THE MINING RECORDER, MINISTRY OF NORTHERN DEVELOPMENT AND MINES, FOR ADDITIONAL INFORMATION ON THE STATUS OF THE LANDS SHOWN HEREON.

S. C. MARIE

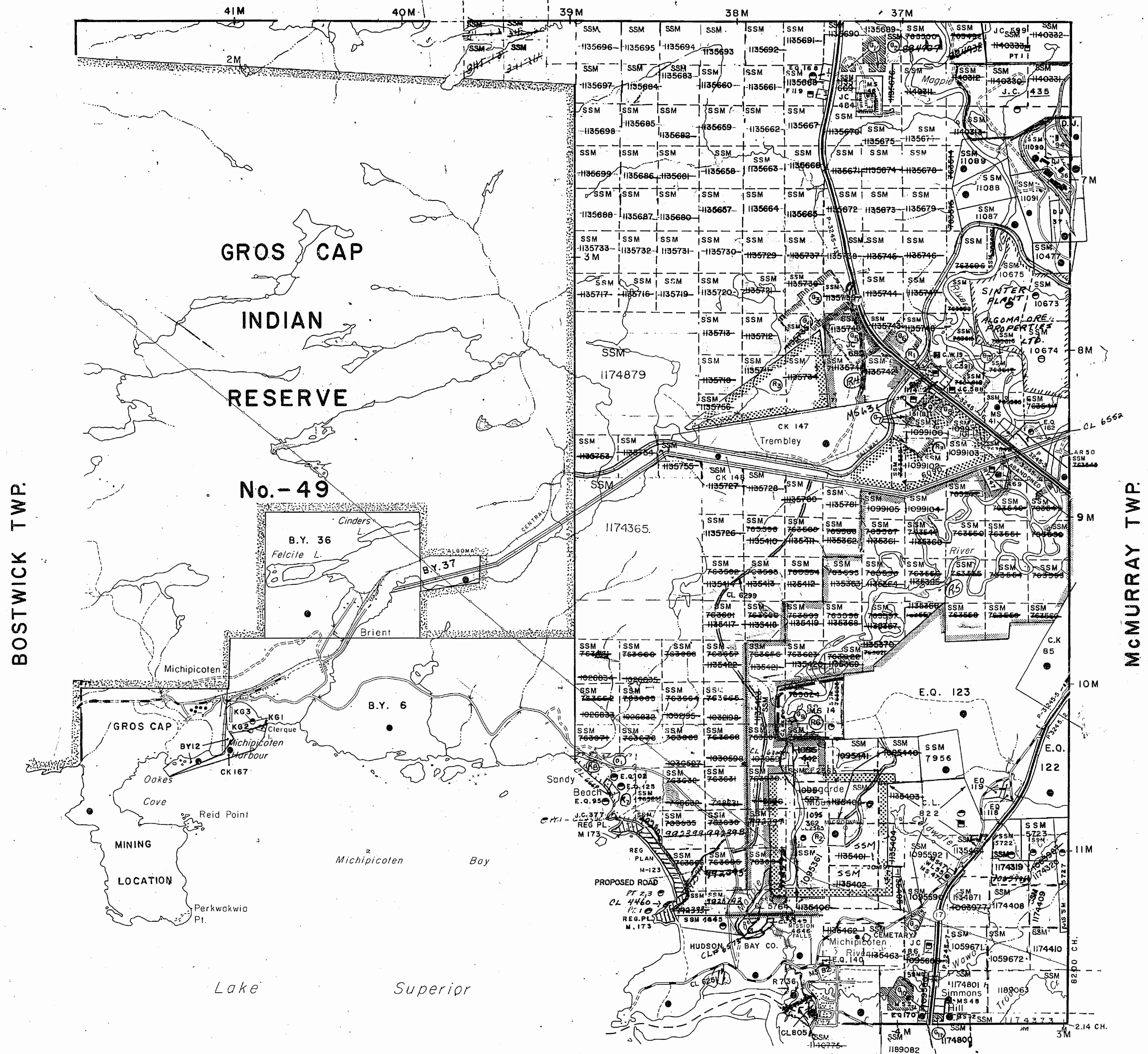
RECEIVED
DEC 20 1988

AM 789101121200458

4

The 1985 Magnetic Bearing Approx. S.W. Annual Change 10 increasing 10

BAILLOQUET TWP.



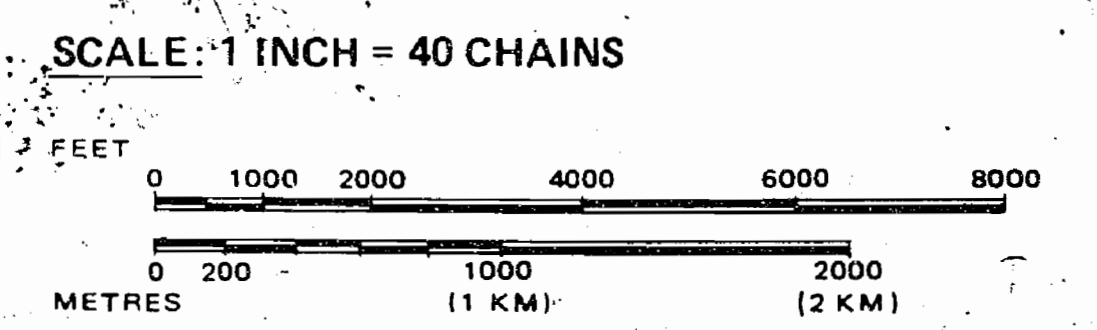
LEGEND

- HIGHWAY AND ROUTE No.
- OTHER ROADS
- TRAILS
- SURVEYED LINES:
 - TOWNSHIPS, BASE LINES, ETC.
 - LOTS, MINING CLAIMS, PARCELS, ETC.
- UNSURVEYED LINES:
 - LOT LINES
 - PARCEL BOUNDARY
 - MINING CLAIMS ETC.
- RAILWAY AND RIGHT OF WAY
- UTILITY LINES
- NON-PERENNIAL STREAM
- FLOODING OR FLOODING RIGHTS
- SUBDIVISION OR COMPOSITE PLAN
- RESERVATIONS
- ORIGINAL SHORELINE
- MARSH OR MUSKEG
- MINES
- TRAVERSE MONUMENT

DISPOSITION OF CROWN LANDS

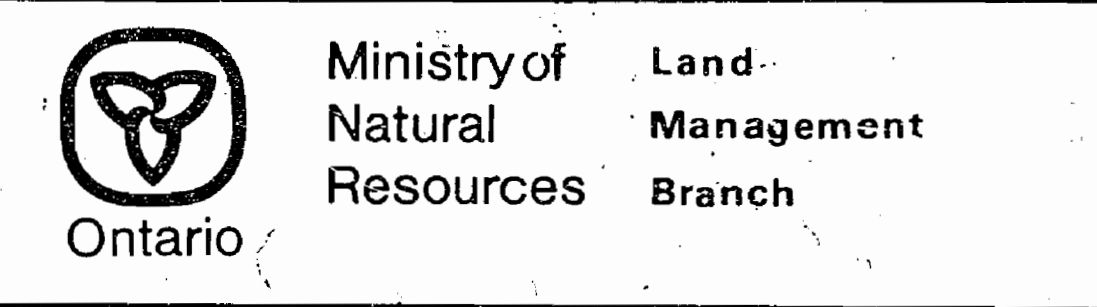
TYPE OF DOCUMENT	SYMBOL
PATENT, SURFACE & MINING RIGHTS	
" SURFACE RIGHTS ONLY	
" MINING RIGHTS ONLY	
LEASE, SURFACE & MINING RIGHTS	
" SURFACE RIGHTS ONLY	
" MINING RIGHTS ONLY	
LICENCE OF OCCUPATION	
ORDER-IN-COUNCIL	
RESERVATION	
CANCELLED	
SAND & GRAVEL	

NOTE: MINING RIGHTS IN PARCELS PATENTED PRIOR TO MAY 6, 1913, VESTED IN ORIGINAL PATENTEE BY THE PUBLIC LANDS ACT, R.S.O. 1970, CHAP. 380, SEC. 63, SUBSEC. 1.



This Twp. Under Subdivision Control By The Municipality Of The Twp. Of Michipicoten. Refer To Township By - Law 18-59 File: 167561

TOWNSHIP
LENDRUM
M.N.R. ADMINISTRATIVE DISTRICT
WAWA
MINING DIVISION
SAULT STE. MARIE
LAND TITLES / REGISTRY DIVISION
ALGOMA



Date NOVEMBER 1984 Number **G-2785**

REFERENCES

AREAS WITHDRAWN FROM DISPOSITION

- M.R.O. - MINING RIGHTS ONLY
- S.R.O. - SURFACE RIGHTS ONLY
- M.+S. - MINING AND SURFACE RIGHTS

Description	Order No.	Date	Disposition	File
Gravel Pit				114200
M.T.C. Pit 46-2				163006
Gravel Pit				114200
Gravel Pit				114200
M.T.C. Pit 431 4645 (EXPIRES 30/6/86)				114200
Gravel Pit				114200
M.T.C. Pit 407				63079
Gravel Pit				63079
Gravel Pit				114200
Gravel Pit				163004
Gravel Pit				114200

W2/S4	22/2/84	Surface Rights Only		149303
412/82	10/6/82	S.R.O.		176054
W24/81	29/12/81	S.R.O.		149303
W2/83	9/5/86	S.R.O.		
W2/83	9/5/86	S.R.O.		

Land Under Lake Superior Withdrawn From
By Order in Council Dated April 30, 1912

Land shown thus: Withdrawn From Staking
By Order in Council Dated March 6, 1938
File 114870

(R6) W-14/88 JAN.29/88
M.R.O. WITHDRAWN SEC. 36 OF THE MINING ACT RSO 1980

(R7) W-20/88 APR.14/88 S.B.M. WITHDRAWN
SEC. 36 OF THE MINING ACT RSO 1980

(R8) O-04/88 NOV.7/88 S.B.M. REOPENED
SEC. 36 OF THE MINING ACT RSO 1980

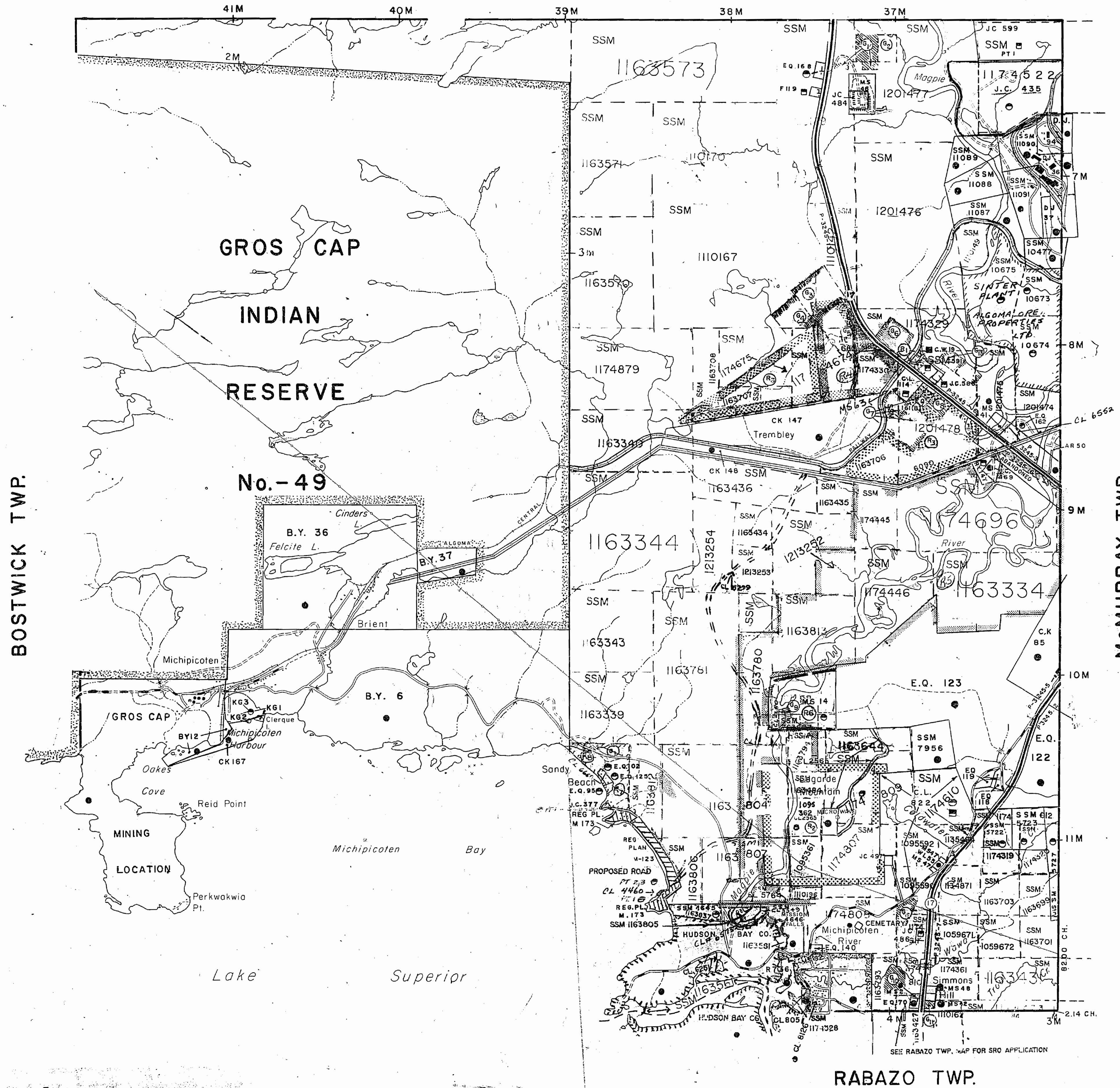
(R9) W-01/88 NOV.7/88 S.B.M. WITHDRAWN
SEC. 36 OF THE MINING ACT RSO 1980

INFORMATION THAT
ON THIS MAP
BEEN COMPILED
VARIOUS SOURCES.
ACCURACY IS NOT
GUARANTEED THOSE
WISHING TO STAKE MIN-
ING CLAIMS SHOULD CON-
SULT WITH THE MINING
DEPARTMENT, MINISTRY OF
NORTHERN DEVELOP-
MENT AND MINES, FOR AD-
DITIONAL INFORMATION
ON THE STATUS OF THE
LANDS SHOWN HEREON.

RECEIVED
NOV 20 1988

1985 Magnetic Bearing
Approx. 6.30W Annual Change
Decreasing 10'

BAILLOQUET TWP.



LEGEND

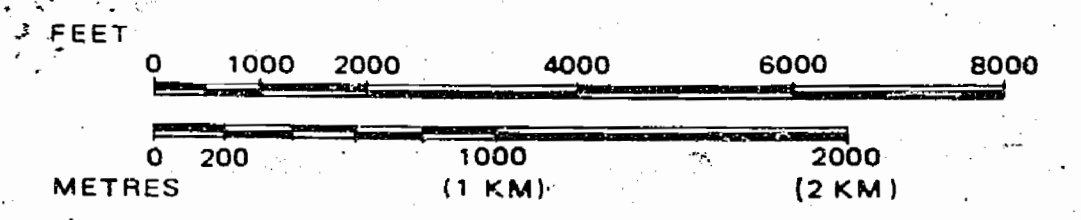
- HIGHWAY AND ROUTE No.
- OTHER ROADS
- TRAILS
- SURVEYED LINES:
 - TOWNSHIPS, BASE LINES, ETC.
 - LOTS, MINING CLAIMS, PARCELS, ETC.
- UNSURVEYED LINES:
 - LOT LINES
 - PARCEL BOUNDARY
 - MINING CLAIMS ETC.
- RAILWAY AND RIGHT OF WAY
- UTILITY LINES
- NON-PERENNIAL STREAM
- FLOODING OR FLOODING RIGHTS
- SUBDIVISION OR COMPOSITE PLAN
- RESERVATIONS
- ORIGINAL SHORELINE
- MARSH OR MUSKEG
- MINES
- TRAVERSE MONUMENT

DISPOSITION OF CROWN LANDS

TYPE OF DOCUMENT	SYMBOL
PATENT, SURFACE & MINING RIGHTS	
" SURFACE RIGHTS ONLY	
" MINING RIGHTS ONLY	
LEASE, SURFACE & MINING RIGHTS	
" SURFACE RIGHTS ONLY	
" MINING RIGHTS ONLY	
LICENCE OF OCCUPATION	
ORDER-IN-COUNCIL	
RESERVATION	
CANCELLED	
SAND & GRAVEL	

NOTE: MINING RIGHTS IN PARCELS PATENTED PRIOR TO MAY 6, 1913, VESTED IN ORIGINAL PATENTEE BY THE PUBLIC LANDS ACT, R.S.O. 1970, CHAP. 380, SEC. 63, SUBSEC. 1.

SCALE: 1 INCH = 40 CHAINS



This Twp. Under Subdivision Control By The Municipality Of The Twp. Of Michipicoten. Refer To Township By-Law 18-59 File : 167561

TOWNSHIP
LENDRUM
M.N.R. ADMINISTRATIVE DISTRICT
WAWA
MINING DIVISION
SAULT STE. MARIE
LAND TITLES / REGISTRY DIVISION
ALGOMA

Ministry of Natural Resources Ontario
Land Management Branch

Date NOVEMBER 1984
Number **G-2785**

The 1985 Magnetic Bearing
Approx. 2.10W Annual Change
Increasing 10'

REFERENCES

AREAS WITHDRAWN FROM DISPOSITION

- M.R.O. - MINING RIGHTS ONLY
- S.R.O. - SURFACE RIGHTS ONLY
- M.+S. - MINING AND SURFACE RIGHTS

Description	Order No.	Date	Disposition	File
Gravel Pit				114200
M.T.C. Pit 46-2				163006
Gravel Pit				114200
Gravel Pit				114200
Gravel Pit				114200
M.T.C. Pit 43- 4645 (EXPIRES 30/6/86)				
Gravel Pit				114200
M.T.C. Pit 407				
Gravel Pit				63079
Gravel Pit				63079
Gravel Pit				163004
Gravel Pit				114200

W 2/84	22/2/84	Surface Rights Only	149303
W 12/82	10/6/82	S.R.O.	176054
W 24/81	29/12/81	S.R.O.	149303
W 43/86	9/5/86	S.R.O.	
W 44/86	9/5/86	S.R.O.	

and Under Lake Superior Withdrawn From taking By Order In Council Dated April 30, 1912

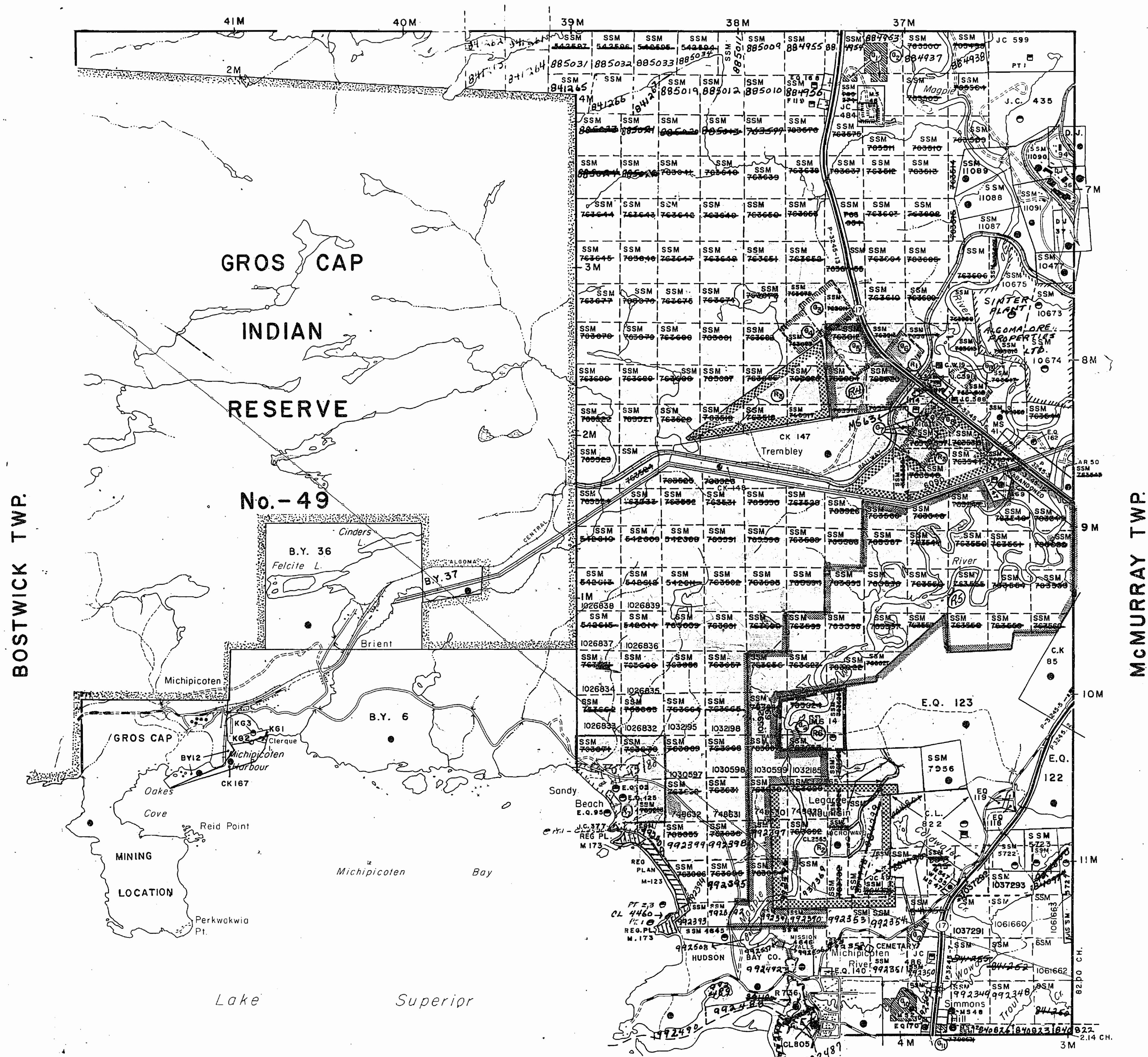
area shown thus : Withdrawn From Staking / Order In Council Dated March 6, 1938
 file : 114870

W-14/88. JAN.29/88
 M.R.O. WITHDRAWN SEC. 36 OF THE MINING ACT RSO 1980

R7 W-20/88 APR14/88 S.B.M WITHDRAWN
 SEC. 36 OF THE MINING ACT RSO 1980

S. S. MARIE
 MINING DIV.
RECEIVED
 DEC 20 1985
 AM 7:59 10:11 12:12 3:46 6:00 PM

BAILLOQUET TWP.



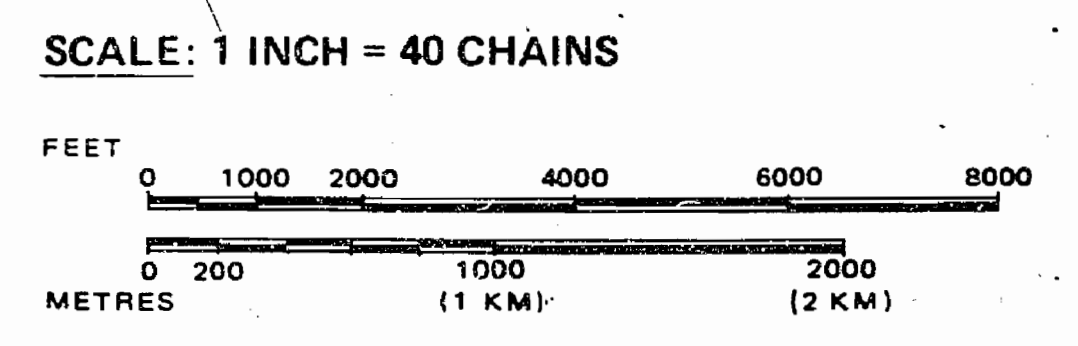
LEGEND

- HIGHWAY AND ROUTE No.
- OTHER ROADS
- TRAILS
- SURVEYED LINES:
 - TOWNSHIPS, BASE LINES, ETC.
 - LOTS, MINING CLAIMS, PARCELS, ETC.
- UNSURVEYED LINES:
 - LOT LINES
 - PARCEL BOUNDARY
 - MINING CLAIMS ETC.
- RAILWAY AND RIGHT OF WAY
- UTILITY LINES
- NON-PERENNIAL STREAM
- FLOODING OR FLOODING RIGHTS
- SUBDIVISION OR COMPOSITE PLAN
- RESERVATIONS
- ORIGINAL SHORELINE
- MARSH OR MUSKEG
- MINES
- TRAVERSE MONUMENT

DISPOSITION OF CROWN LANDS

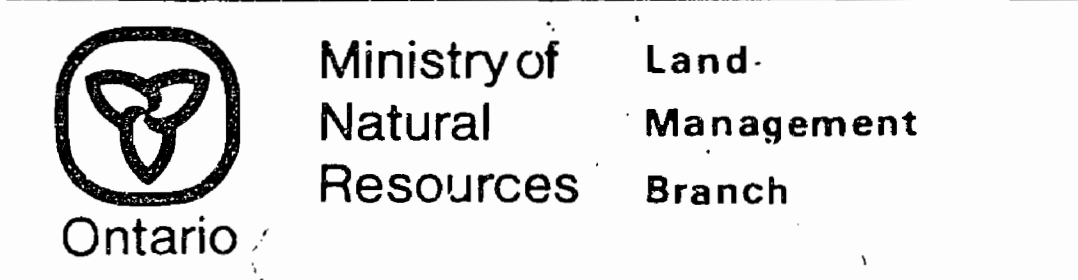
TYPE OF DOCUMENT	SYMBOL
PATENT, SURFACE & MINING RIGHTS	
" SURFACE RIGHTS ONLY	
" MINING RIGHTS ONLY	
LEASE, SURFACE & MINING RIGHTS	
" SURFACE RIGHTS ONLY	
" MINING RIGHTS ONLY	
LICENCE OF OCCUPATION	
ORDER-IN-COUNCIL	
RESERVATION	
CANCELLED	
SAND & GRAVEL	

NOTE: MINING RIGHTS IN PARCELS PATENTED PRIOR TO MAY 6, 1913, VESTED IN ORIGINAL PATENTEE BY THE PUBLIC LANDS ACT, R.S.O. 1970, CHAP. 380, SEC. 63, SUBSEC. 1.



This Twp. Under Subdivision Control By The Municipality Of The Twp. Of Michipicoten. Refer To Township By - Law 18-59 File : 167561

TOWNSHIP
LENDRUM
 M.N.R. ADMINISTRATIVE DISTRICT
WAWA
 MINING DIVISION
SAULT STE. MARIE
 LAND TITLES / REGISTRY DIVISION
ALGOMA



Date NOVEMBER, 1984 Number **G-2785**

REFERENCES

AREAS WITHDRAWN FROM DISPOSITION

M.R.O. - MINING RIGHTS ONLY

S.R.O. - SURFACE RIGHTS ONLY

M.+S. - MINING AND SURFACE RIGHTS

Description	Order No.	Date	Disposition	File
Gravel Pit				114200
M.T.C. Pit 4G-2				163006
Gravel Pit				114200
Gravel Pit				114200
Gravel Pit				114200
M.T.C. Pit 431-4G45 (EXPIRES 30/6/86)				114200
Gravel Pit				114200
M.T.C. Pit 407				63079
Gravel Pit				63079
Gravel Pit				63079
Gravel Pit				163004
Gravel Pit				114200

W 2 / 84	22/2/84	Surface Rights Only	149303
W 12 / 82	10/6/82	S.R.O.	176054
W 24 / 81	29/12/81	S.R.O.	149303
W 43 / 88	9/5/88	S.R.O.	
W 44 / 86	9/5/86	S.R.O.	

Area shown thus: Withdrawn From Staking By Order In Council Dated March 6, 1938 File: 114870

W-14/88 JAN 29/88

M.R.O. WITHDRAWN SEC. 36 OF THE MINING ACT RSO 1980

W-26/88 APR 14/88 S.R.M. WITHDRAWN SEC. 36 OF THE MINING ACT RSO 1980

O-01/88 NOV 7/88 SSM REOPENED SEC. 36 OF THE MINING ACT RSO 1980

W-01/88 NOV 7/88 S.R.M. WITHDRAWN SEC. 36 OF THE MINING ACT RSO 1980

THE INFORMATION THAT APPEARS ON THIS MAP HAS BEEN COMPILED FROM VARIOUS SOURCES, AND ACCURACY IS NOT GUARANTEED. THOSE WISHING TO STAKE MINING CLAIMS SHOULD CONSULT WITH THE MINING RECORDER, MINISTRY OF NORTHERN DEVELOPMENT AND MINES, FOR ADDITIONAL INFORMATION ON THE STATUS OF THE LANDS SHOWN HEREON.

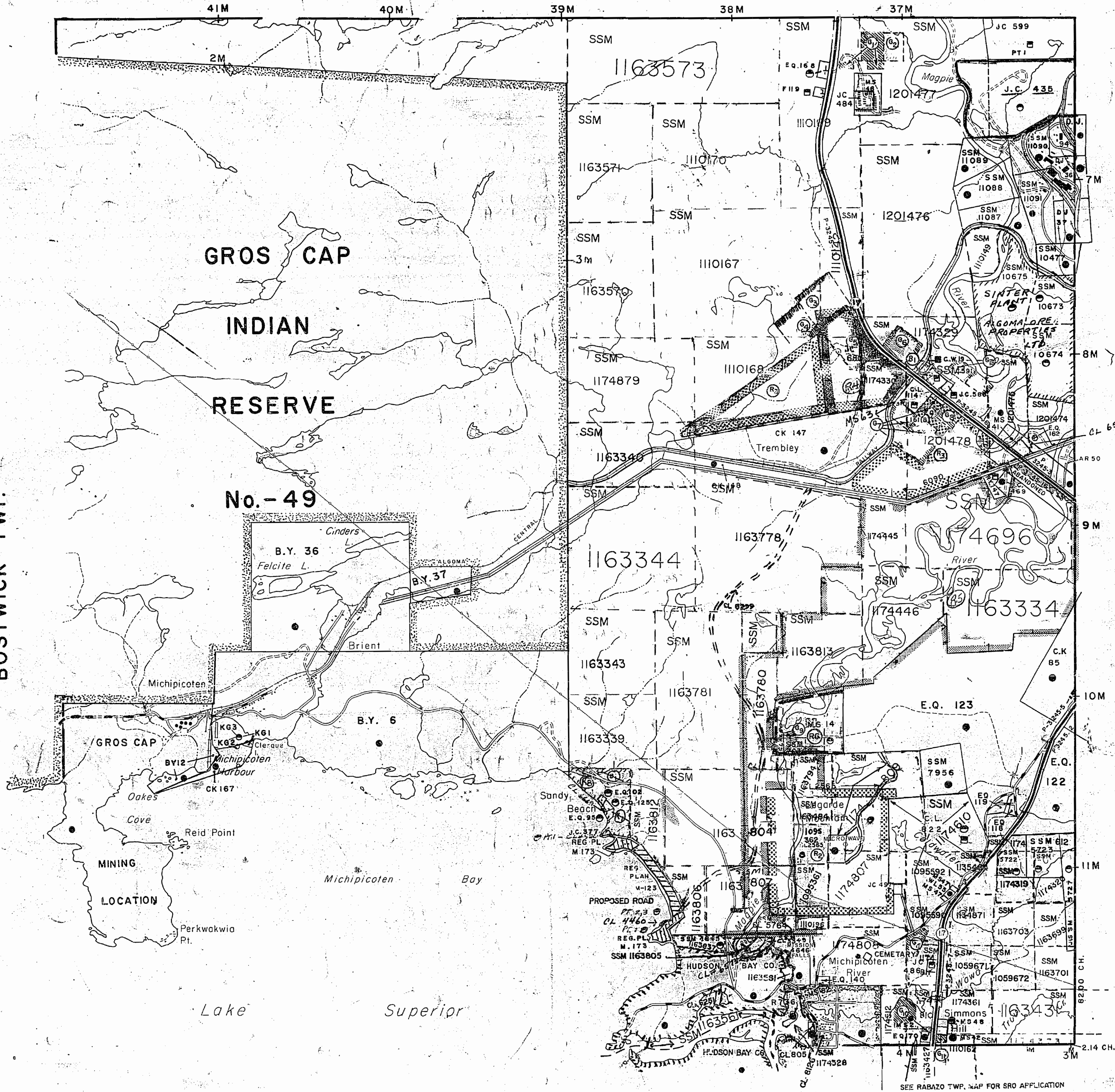
S. G. MARIE

RECEIVED
DEC 20 1985

78910109123456

The 1985 Magnetic Bearing Approx. 6.30 W Annual Change Increasing 10

BAILLOQUET TWP.



BOSTWICK TWP.

McMURRAY TWP.

RABAZO TWP.

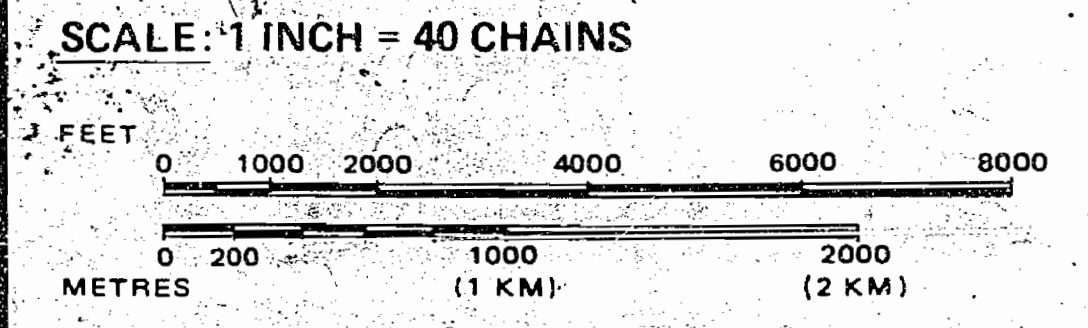
LEGEND

HIGHWAY AND ROUTE No.	
OTHER ROADS	
TRAILS	
SURVEYED LINES:	
TOWNSHIPS, BASE LINES, ETC.	
LOTS, MINING CLAIMS, PARCELS, ETC.	
UNSURVEYED LINES:	
LOT LINES	
PARCEL BOUNDARY	
MINING CLAIMS ETC.	
RAILWAY AND RIGHT OF WAY	
UTILITY LINES	
NON-PERENNIAL STREAM	
FLOODING OR FLOODING RIGHTS	
SUBDIVISION OR COMPOSITE PLAN	
RESERVATIONS	
ORIGINAL SHORELINE	
MARSH OR MUSKEG	
MINES	
TRAVERSE MONUMENT	

DISPOSITION OF CROWN LANDS

TYPE OF DOCUMENT	SYMBOL
PATENT, SURFACE & MINING RIGHTS	
" SURFACE RIGHTS ONLY	
" MINING RIGHTS ONLY	
LEASE, SURFACE & MINING RIGHTS	
" SURFACE RIGHTS ONLY	
" MINING RIGHTS ONLY	
LICENCE OF OCCUPATION	
ORDER-IN-COUNCIL	
RESERVATION	
CANCELLED	
SAND & GRAVEL	

NOTE: MINING RIGHTS IN PARCELS PATENTED PRIOR TO MAY 6, 1913, VESTED IN ORIGINAL PATENTEE BY THE PUBLIC LANDS ACT, R.S.O. 1970, CHAP. 380, SEC. 63, SUBSEC. 1.



This Twp. Under Subdivision Control By The Municipality Of The Twp. Of Michipicoten. Refer To Township By - Law 18-59 File: 167561

TOWNSHIP
LENDRUM
M.N.R. ADMINISTRATIVE DISTRICT
WAWA
MINING DIVISION
SAULT STE. MARIE
LAND TITLES / REGISTRY DIVISION
ALGOMA

Ministry of Land Management Resources Branch
Ontario

Date NOVEMBER 1984 Number G-2785

The 1985 Magnetic Bearing Approx. 6.30 W Annual Change Increasing 10

REFERENCES

AREAS WITHDRAWN FROM DISPOSITION

- M.R.O. - MINING RIGHTS ONLY
- S.R.O. - SURFACE RIGHTS ONLY
- M.+S. - MINING AND SURFACE RIGHTS

Description	Order No.	Date	Disposition	File
Gravel Pit				114200
M.T.C Pit 46-2				163006
Gravel Pit				114200
Gravel Pit				114200
Gravel Pit				114200
M.T.C Pit 431-4645 (Expires 30/6/86)				
Gravel Pit				114200
M.T.C Pit 407				
Gravel Pit				63079
Gravel Pit				63079
Gravel Pit				163004
Gravel Pit				114200

W2/84	22/2/84	Surface Rights Only	149303
W12/82	10/6/82	S.R.O.	176054
W24/81	29/12/81	S.R.O.	149303
W 43/86	9/5/86	S.R.O.	
W 44/83	9/5/86	S.R.O.	

Lands Under Lake Superior Withdrawn From Staking By Order in Council Dated April 30, 1912

Area shown thus: Withdrawn From Staking By Order in Council Dated March 6, 1938 File 114870

- (R6) W-14/88 JAN 29/88 M.R.O. WITHDRAWN SEC. 36 OF THE MINING ACT R.S.O. 1980
- (R7) W-28/88 APR 14/88 S.B.M. WITHDRAWN SEC. 36 OF THE MINING ACT R.S.O. 1980
- (R8) W-01/88 NOV 7/88 S.B.M. WITHDRAWN SEC. 36 OF THE MINING ACT R.S.O. 1980

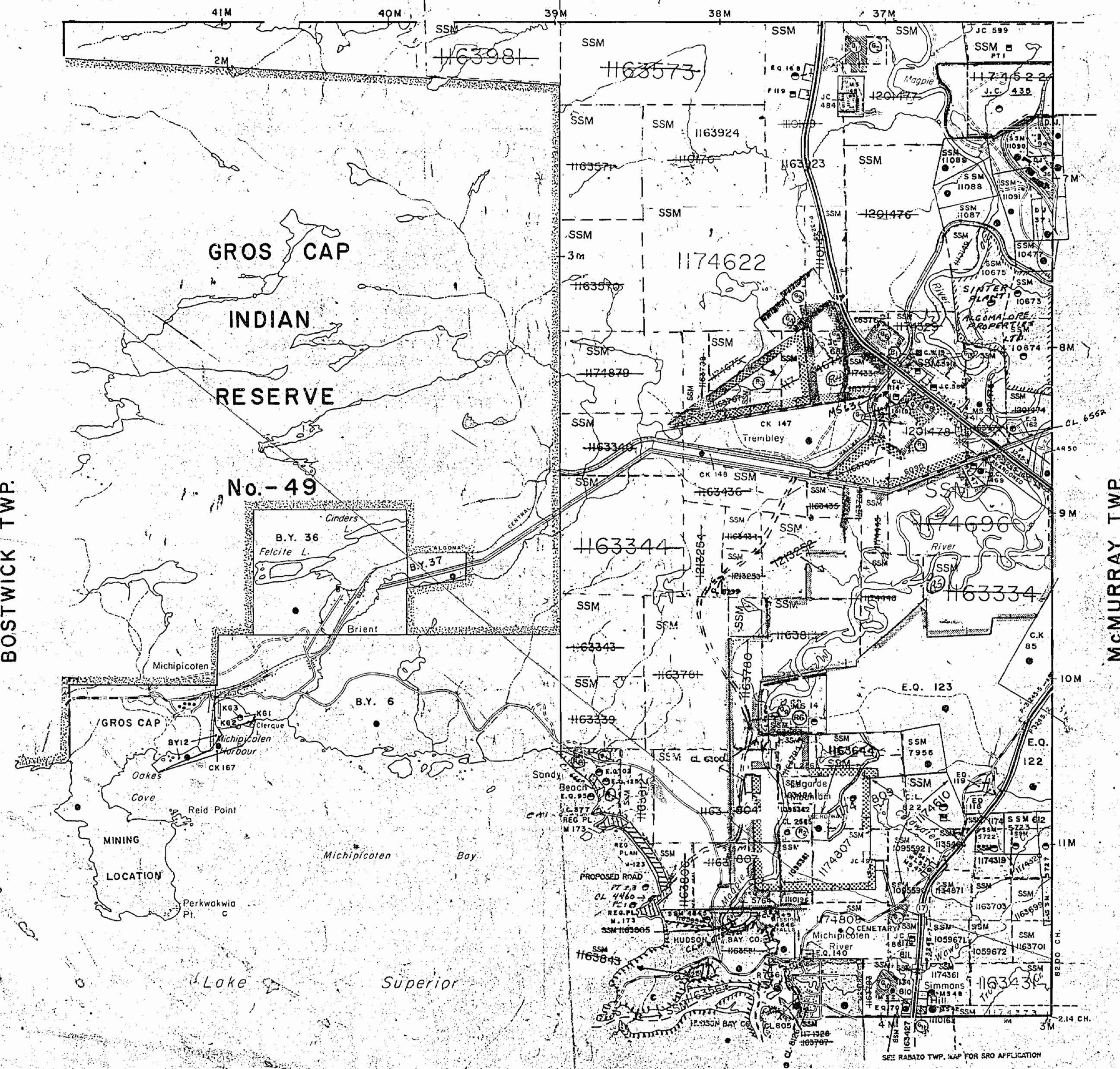
THE INFORMATION THAT APPEARS ON THIS MAP HAS BEEN COMPILED FROM VARIOUS SOURCES, AND ACCURACY IS NOT GUARANTEED. THOSE WISHING TO STAKE MINING CLAIMS SHOULD CONSULT WITH THE MINING RECORDER, MINISTRY OF NORTHERN DEVELOPMENT AND MINES, FOR ADDITIONAL INFORMATION ON THE STATUS OF THE LANDS SHOWN HEREON.

RECEIVED
DEC 20 1985

AM 730101112123456

The 1985 Magnetic Bearing Approx. 630W Annual Change

BAILLOQUET TWP.



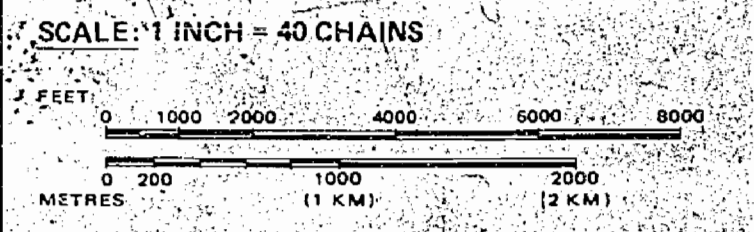
LEGEND

- HIGHWAY AND ROUTE No.
- OTHER ROADS
- TRAILS
- SURVEYED LINES: TOWNSHIPS, BASE LINES, ETC.
- LOTS, MINING CLAIMS, PARCELS, ETC.
- UNSURVEYED LINES: LOT LINES
- PARCEL BOUNDARY MINING CLAIMS ETC.
- RAILWAY AND RIGHT OF WAY
- UTILITY LINES
- NON-PERENNIAL STREAM
- FLOODING OR FLOODING RIGHTS
- SUBDIVISION OR COMPOSITE PLAN RESERVATIONS
- ORIGINAL SHORELINE
- MARSH OR MUSKEG
- MINES
- TRAVERSE MONUMENT

DISPOSITION OF CROWN LANDS

TYPE OF DOCUMENT	SYMBOL
PATENT, SURFACE & MINING RIGHTS	
" SURFACE RIGHTS ONLY	
" MINING RIGHTS ONLY	
LEASE, SURFACE & MINING RIGHTS	
" SURFACE RIGHTS ONLY	
" MINING RIGHTS ONLY	
LICENCE OF OCCUPATION	
ORDER-IN-COUNCIL RESERVATION	
CANCELLED	
SAND & GRAVEL	

NOTE: MINING RIGHTS IN PARCELS PATENTED PRIOR TO MAY 6, 1913, VESTED IN ORIGINAL PATENTEE BY THE PUBLIC LANDS ACT, R.S.O. 1970, CHAP. 380, SEC. 63, SUBSEC. 1.

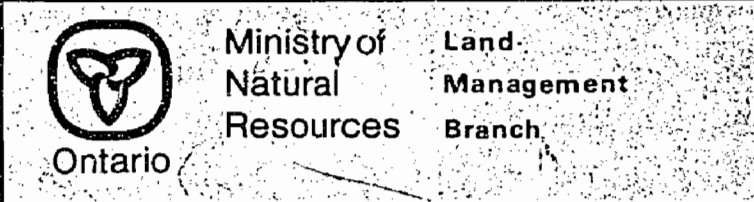


This Twp. Under Subdivision Control By The Municipality Of The Twp. Of Michipicoten. Refer To Township By-Law 18-59 File 167561

TOWNSHIP

LENDRUM

DATE OF ISSUE
M.N.R. ADMINISTRATIVE DISTRICT
WAWA MAY 25 1988
MINING DIVISION PROVINCIAL RECORDS OFFICE - SUDBURY
SAULT STE. MARIE
LAND TITLES / REGISTRY DIVISION
ALGOMA



Date NOVEMBER 1984 Number **G-2785**

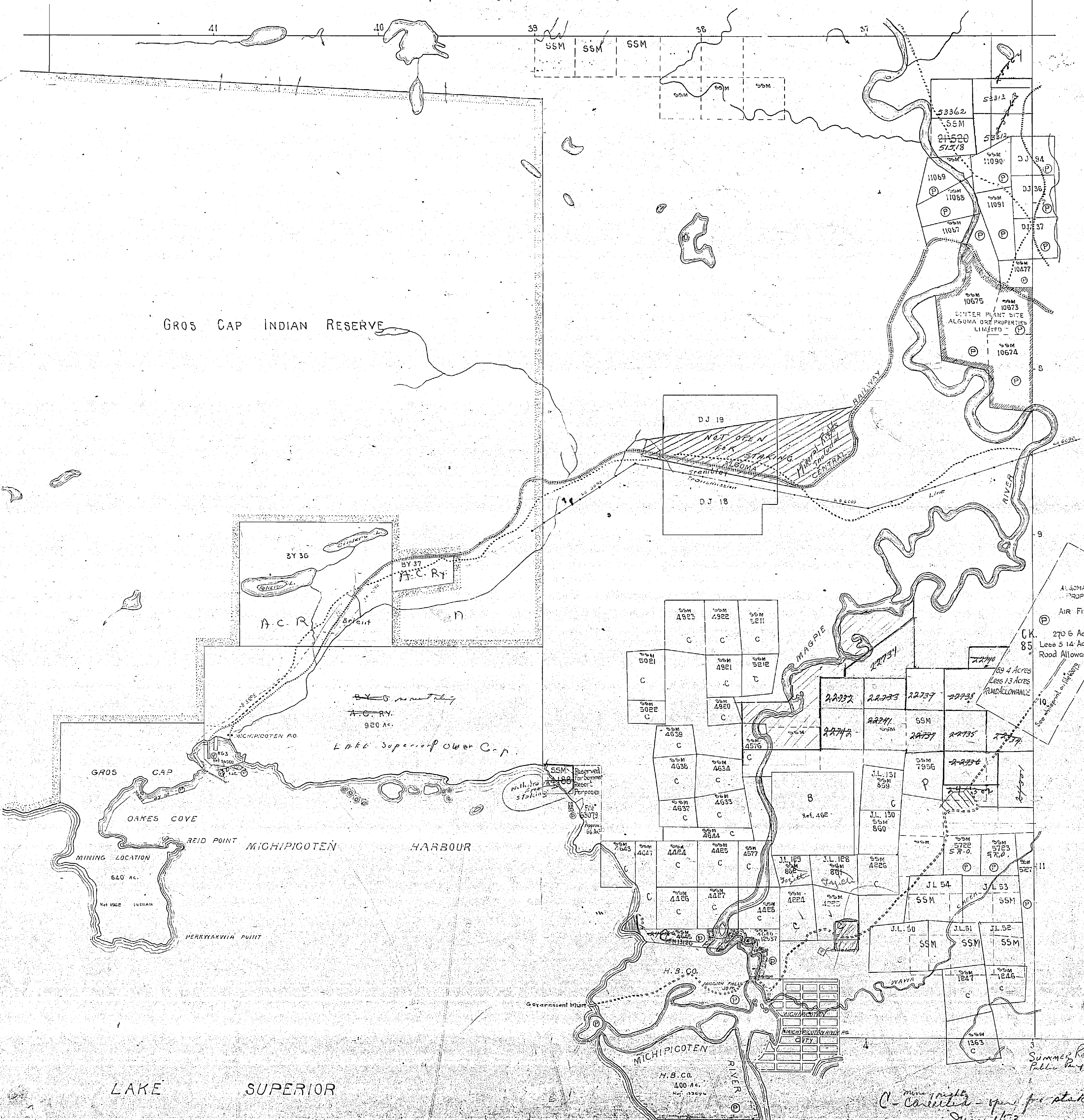
RABAZO TWP.

Scale 20ch.=1inch

My. Rts on 5722 & 5723
open June 1/56 As. Asses.

M.1557

TWP. 30 RANGE 24



GROS CAP INDIAN RESERVE

GROS CAP

OAKES COVE

MICHIPIGOTEN

HARBOUR

LAKE SUPERIOR

MICHIPIGOTEN RIVER

TWP. 29 R. 23

ALGOMA ORE PROPERTIES
AIR FIELD
270.6 Acres
Less 5.14 Acres
Road Allowance

Reserved for Summer Resort Purpose
65079
66 Ac.

Summer Resort - Public Purpose

C - mining rights
Cancelled - open for staking
June 1/53

400' Res. along
the Michigan River

/// not open for staking

Twp. 30 Range 24 (M. 1558)

TWP. 30 RANGE 23

(LENDRUM)

DISTRICT OF ALGOMA

SAULT STE MARIE MINING DIVISION

SCALE: 1-INCH 40 CHAINS

LEGEND

PATENTED LAND	Ⓟ
CROWN LAND SALE	CS
LEASES	Ⓛ
LOCATED LAND	Loc
LICENSE OF OCCUPATION	L.O.
MINING RIGHTS ONLY	MRO
SURFACE RIGHTS ONLY	SRO
ROADS	—
IMPROVED ROADS	—
KING'S HIGHWAYS	—
RAILWAYS	—
POWER LINES	—
MARSH OR MUSKEG	—
MINES	ⓧ
CANCELLED	C

NOTES

400' Surface Rights Reservation Around All Lakes & Rivers.

This Twp Under Subdivision Control by The Municipality Of The Twp Of Michipicoten Refer To Township By-Law 18-59 r.l.e. 167561.

Land Under Lake Superior Withdrawn From Staking By Order In Council Dated April 30, 1912

Area Shown Thus Withdrawn From Staking By Order In Council Dated March 6, 1938 File: 114970.

Area Shown Thus Withdrawn From Staking Under Provision Of Sec 39(d) Of The Mining Act File: 160706.

Area Shown Thus Withdrawn From Staking Under Subsec. (b) Of Sec. 39 Of The Mining Act. File: 149303.

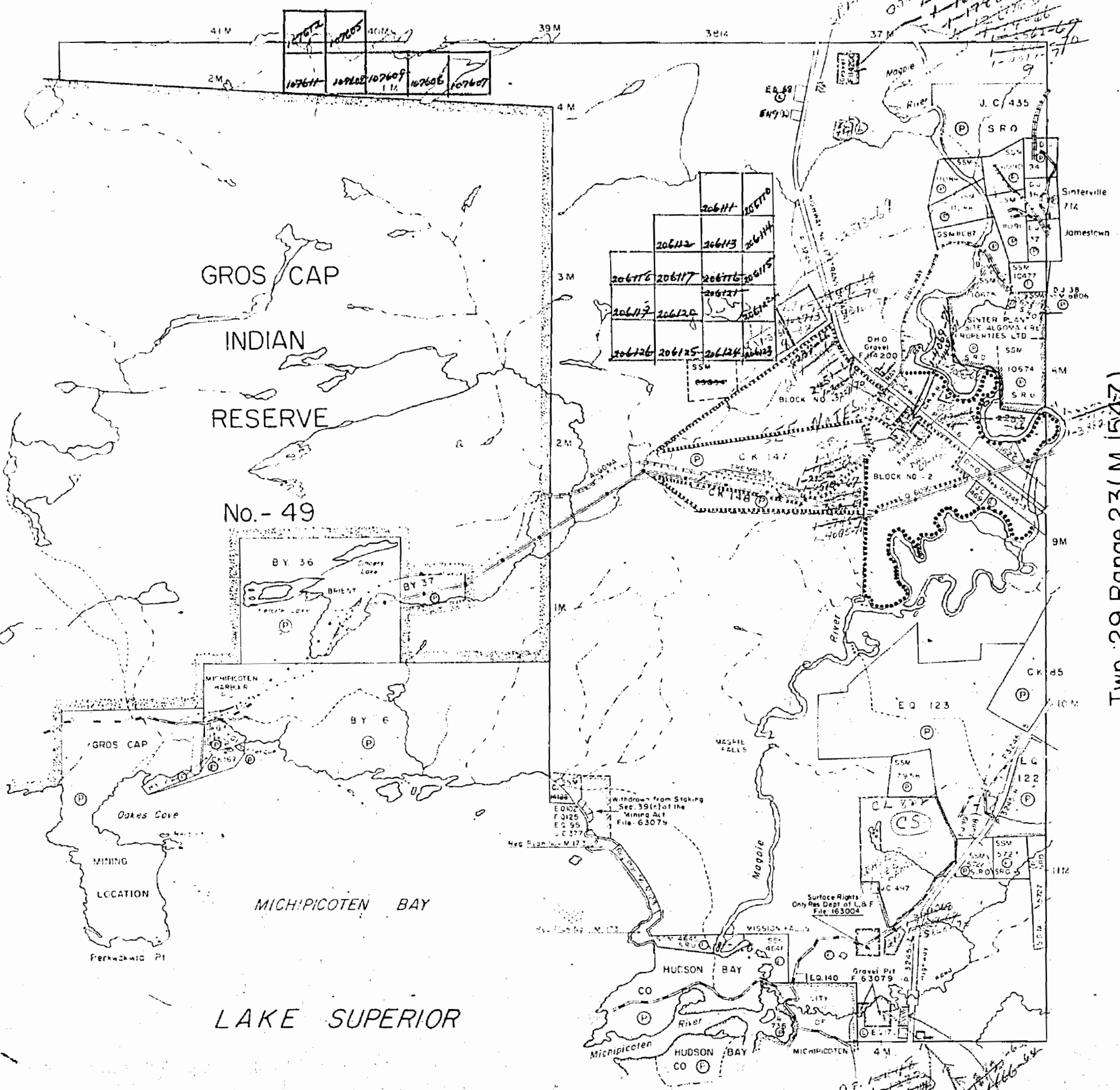
PLAN NO. M.1557

DEPARTMENT OF MINES

- ONTARIO -

Twp. 31 Range 23 (M. 1565)

Twp. 29 Range 23 (M. 1547)

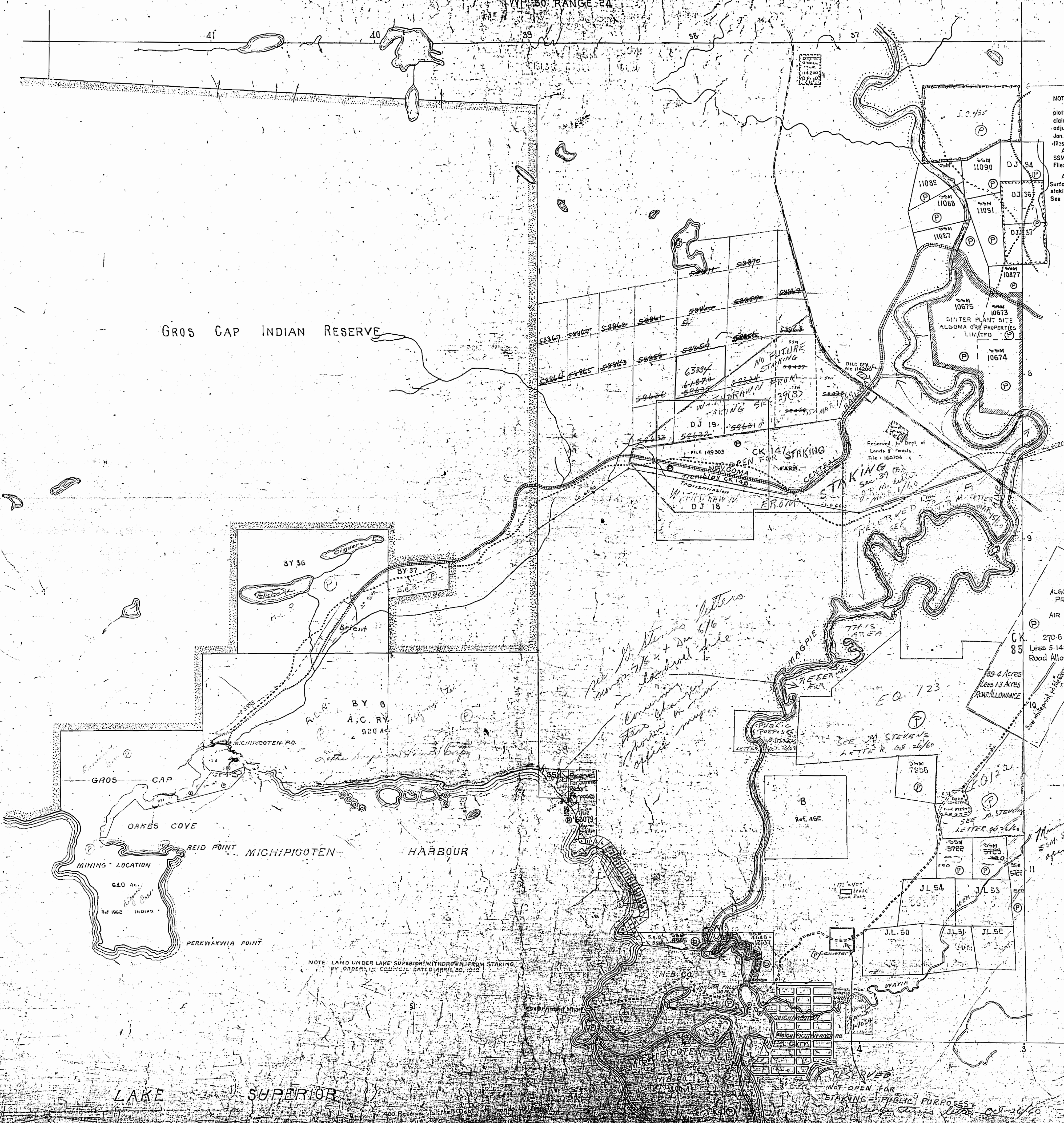


Twp. 30 Range 22 (M. 1556)

TWP 30 RANGE 23

222

TOWNSHIP 29 NORTH
RANGE 24 WEST
M. 1557



NOTE:
Mining claim DJ 94 is not plotted correctly as adjacent claims also have to be re-adjusted. See memo to E.J. Dadd Jan 8, 1952, RE: New map on files 75374, 72505 & 74166. Also claims - SSM 8806, SSM 8042, & SSM 10477. File: 103370, 99651, 105140.
Area marked thus [dashed line] Surface Rights withdrawn from staking. See L & F file #14290.

GROS CAP INDIAN RESERVE

*See P. Stevens letters
m. 1557 + 20
in land file
concerning
this change
shown in
office map*

*Mining Rights
See m. 1557
open for staking*

GROS CAP
OAKES COVE
REID POINT
MICHIPICOTEN
HARBOUR
MINING LOCATION
640 AC.
INDIAN
PERKYAKVIA POINT

NOTE: LAND UNDER LAKE SUPERIOR WITHDRAWN FROM STAKING BY ORDER IN COUNCIL DATED APRIL 30, 1912.

RESERVED
NOT OPEN FOR
STAKING - PUBLIC PURPOSES
[unclear] M. 1557/60

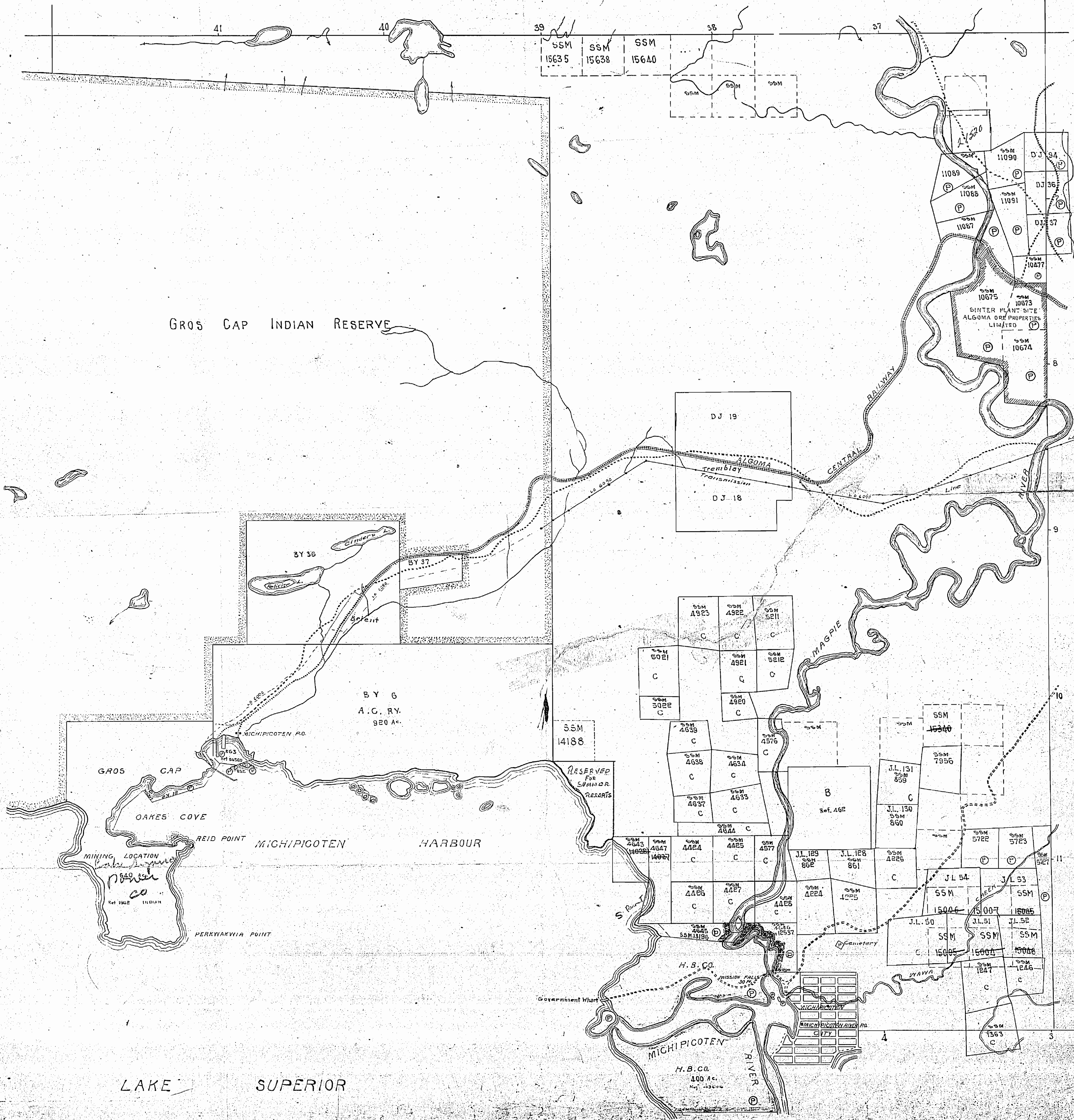
TOWNSHIP 30 RANGE 23

SAULT STE. MARIE MINING DIVISION (LENDRUM)

Scale 20ch = 1inch

M. 1557

TWP. 30 RANGE 24



GROS CAP INDIAN RESERVE

BY 36

BY 37

BY 6
A.C. RY.
920 AC.

GROS CAP

OAKES COVE

REID POINT

MICHIPICOTEN

HARBOUR

MINING LOCATION
Nelson
CO
Ref 1962
INDIAN

PERKIYAVIA POINT

LAKE SUPERIOR

DJ 19

DJ 18

SSM 4923

SSM 4922

SSM 5211

SSM 5021

SSM 4921

SSM 5212

SSM 5022

SSM 4920

SSM 5210

SSM 4639

SSM 4638

SSM 4634

SSM 4633

SSM 4637

SSM 4644

SSM 4576

SSM 4577

SSM 4423

SSM 4427

SSM 4424

SSM 4425

SSM 4577

J.L. 129

J.L. 128

SSM 4226

SSM 4225

J.L. 54

J.L. 53

SSM 15006

SSM 15007

SSM 15005

J.L. 50

J.L. 51

J.L. 52

SSM 15006

SSM 15004

SSM 15008

SSM 1247

SSM 1246

SSM 1363

SSM 1363

SSM 1363

H.B. CO.
400 AC.
M.P. 13200

TWP. 29 R. 23

TOWNSHIP 30 RANGE 23

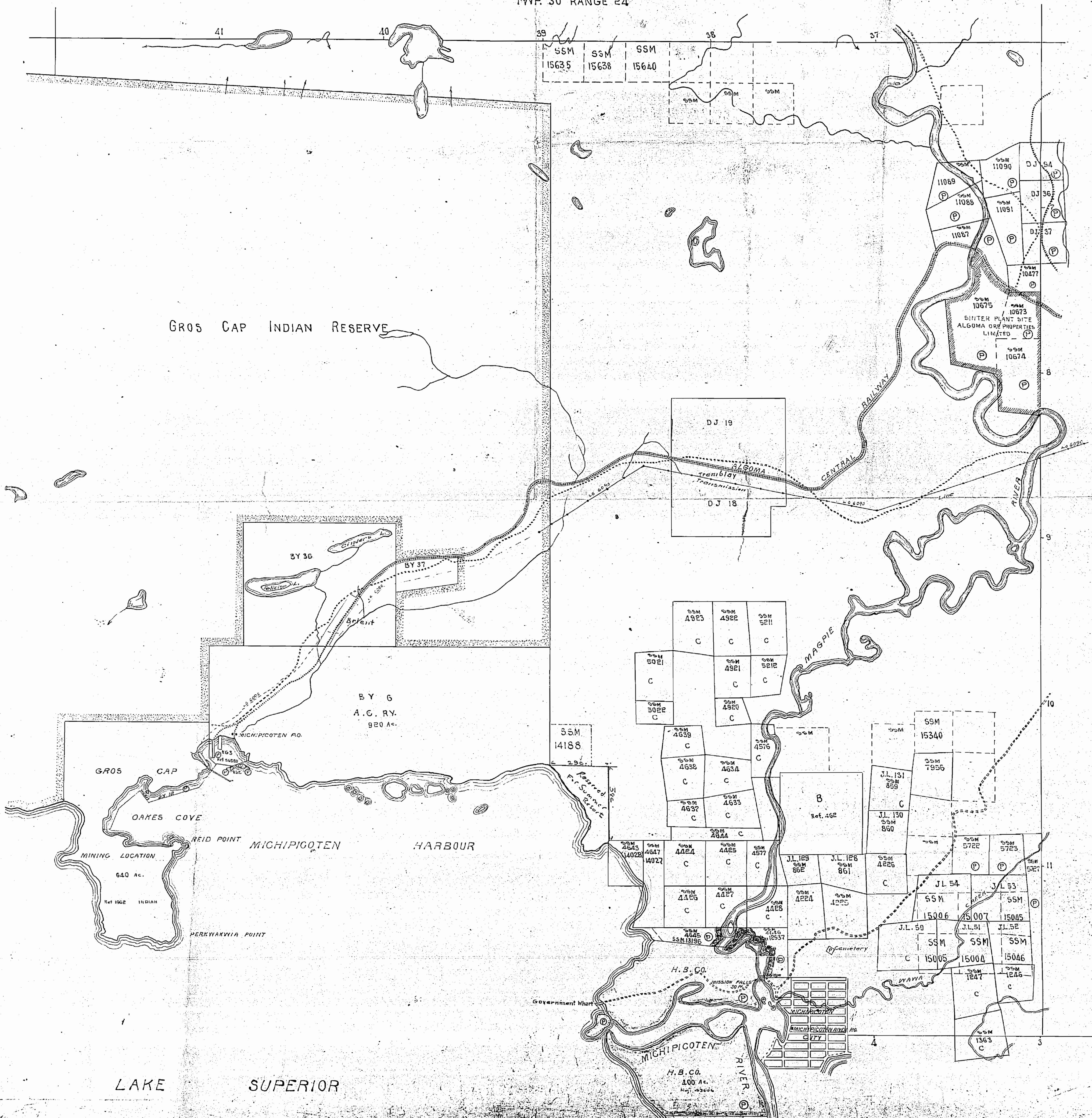
SAULT STE. MARIE MINING DIVISION

(LENDRUM)

Scale 20ch. = 1inch

M. 1557

TWP. 30 RANGE 24



TWP. 29 R. 23

LAKE SUPERIOR

BAILLOQUET Tp. M.1558

THE TOWNSHIP OF

LENDRUM

DISTRICT OF ALGOMA

SAULT STE MARIE MINING DIVISION

SCALE: 1-INCH 40 CHAINS

DISPOSITION OF CROWN LANDS

- PATENT, SURFACE AND MINING RIGHTS
- " SURFACE RIGHTS ONLY
- " MINING RIGHTS ONLY
- LEASE, SURFACE AND MINING RIGHTS
- " SURFACE RIGHTS ONLY
- " MINING RIGHTS ONLY
- LICENCE OF OCCUPATION
- ROADS
- IMPROVED ROADS
- KING'S HIGHWAYS
- RAILWAYS
- POWER LINES
- MARSH OR MUSKEG
- MINES
- CANCELLED

NOTES

- 400' surface rights reservation along the shores of all lakes & rivers
- This Twp. Under Subdivision Control By The Municipality Of The Twp Of Michipicoten Refer To Township By -Law 18 -59 File : 167561.
- Land Under Lake Superior Withdrawn From Staking By Order In Council Dated April 30, 1912
- Area Shown Thus: Withdrawn From Staking By Order In Council Dated March 6, 1938. File: 114870.

Areas withdrawn from staking under Section 43 of the Mining Act, R.S.O. 1970.

Order No.	File	Date	Disposition
(1) W18/78	192614	Apr. 3 '78	surface rights only
(2) W.12/82	176054	10/6/82	Surface Rights Only
(3) W.24/81	149303	Dec.29/81	S.R.O.
(4) W.12/84		FEB 22/84	S.R.O.

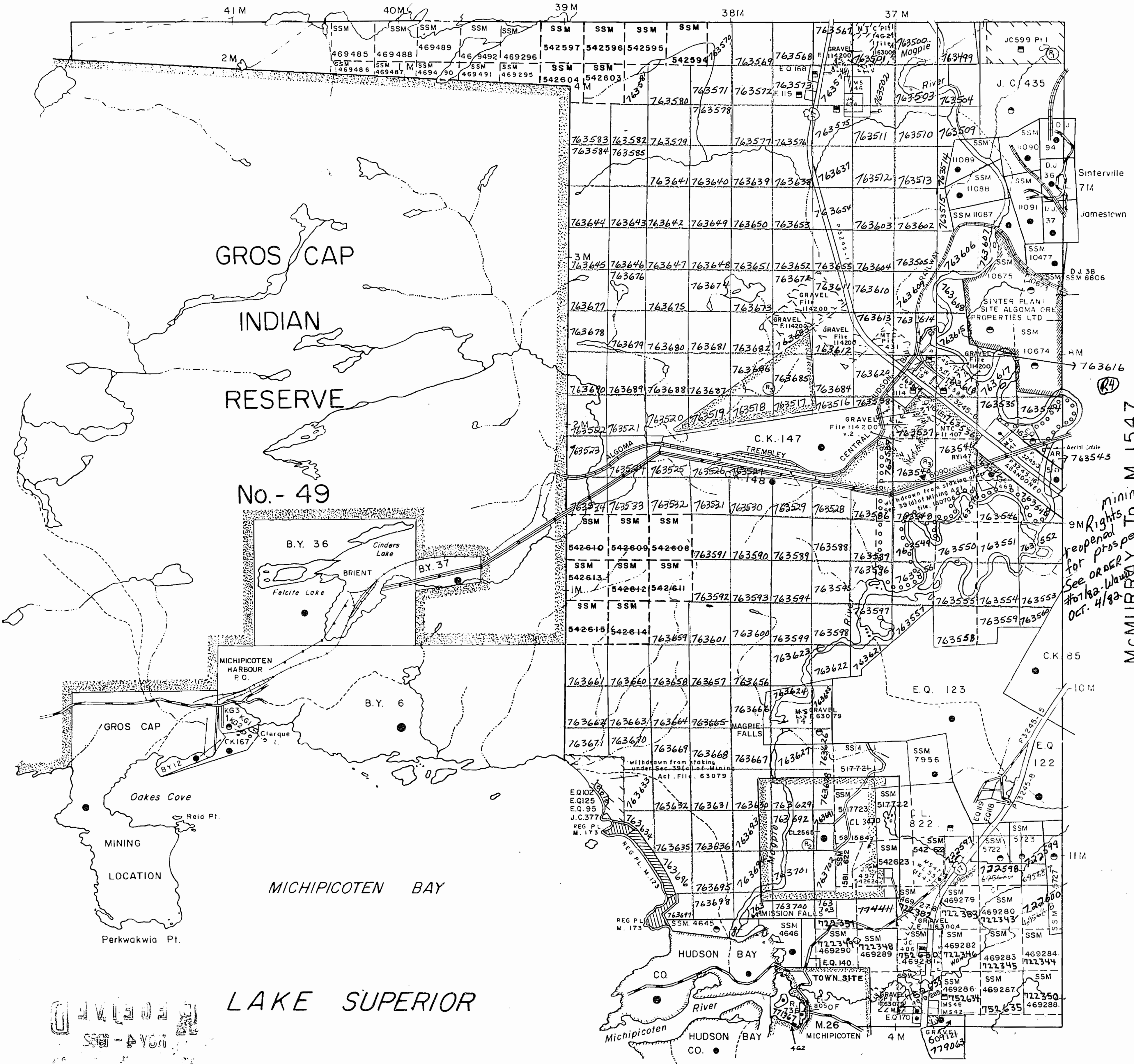
Reopened- See # 04/83- Waw. Ju

PLAN NO. **M.1557 G.2785**

ONTARIO
MINISTRY OF NATURAL RESOURCES
SURVEYS AND MAPPING BRANCH

BOSTWICK Tp. M.1565

RABAZO Tp. M.1556



FORM 1
S.M. - 4-7-61

REFERENCES

AREAS WITHDRAWN FROM DISPOSITION

M.R.O. - MINING RIGHTS ONLY

S.R.O. - SURFACE RIGHTS ONLY

M.+S. - MINING AND SURFACE RIGHTS

Description	Order No.	Date	Disposition	File
Gravel Pit				114200
M.T.C. Pit 4G-2				163006
Gravel Pit				114200
Gravel Pit				114200
Gravel Pit				114200
M.T.C. Pit 431 4G45 (EXPIRES 30/6/86)				114200
Gravel Pit				114200
M.T.C. Pit 407				114200
Gravel Pit				63079
Gravel Pit				63079
Gravel Pit				114200
Gravel Pit				163004
Gravel Pit				114200

W2/84	22/2/84	Surface Rights Only	149303
W12/82	10/6/82	S.R.O.	176054
W24/81	29/12/81	S.R.O.	149303
W43/86	9/5/86	S.R.O.	
W44/86	9/5/86	S.R.O.	

Land Under Lake Superior Withdrawn From Staking By Order In Council Dated April 30, 1912

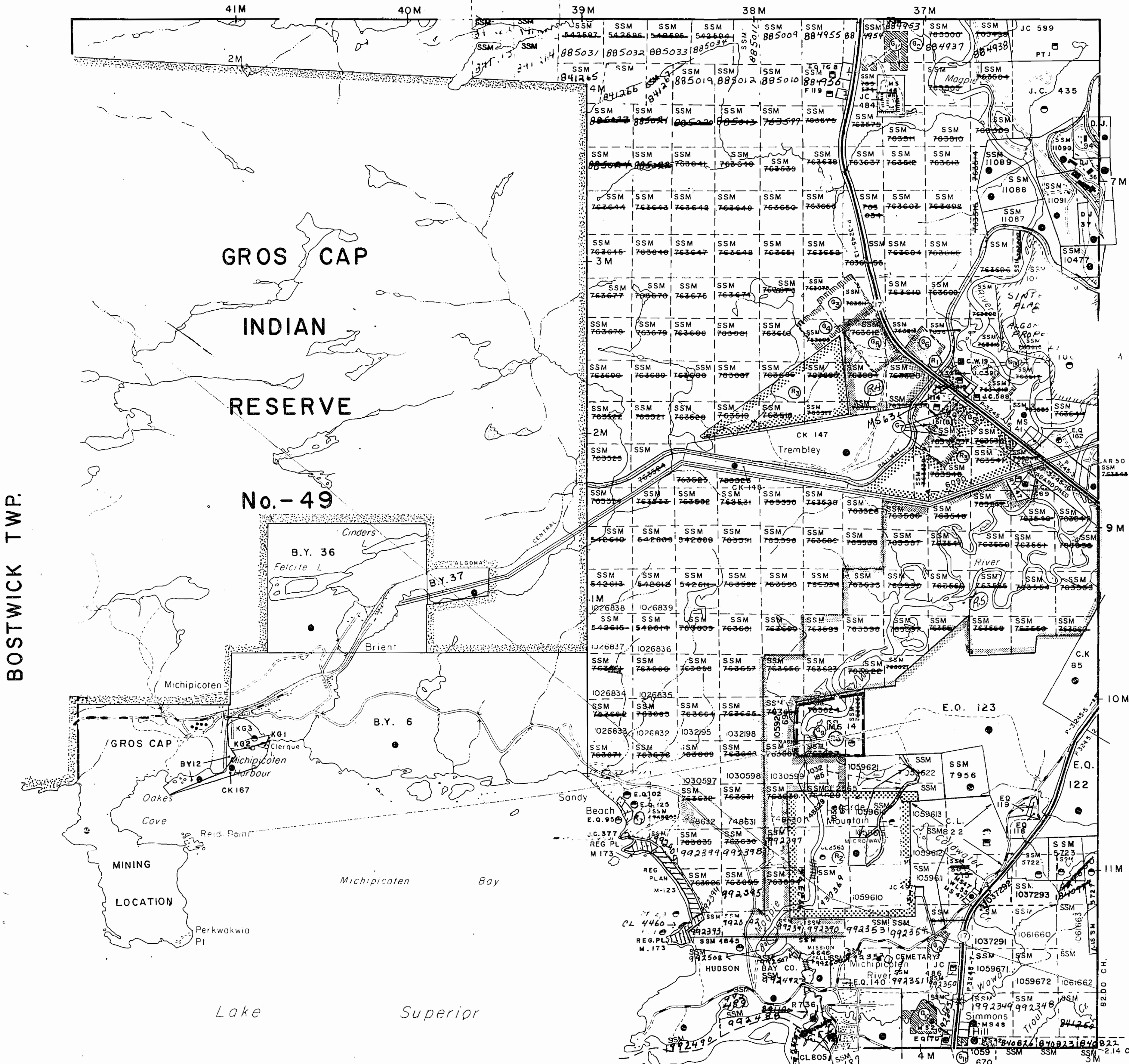
Area shown thus: Withdrawn From Staking By Order In Council Dated March 6, 1938 File 114870

W-14/88 JAN/29/88

M.R.O. WITHDRAWN SEC. 36 OF THE MINING ACT RSO 1980

R7 W-28/88 APR/4/88 5 8 M WITHDRAWN SEC. 36 OF THE MINING ACT RSO 1980

BAILLOQUET TWP.



BOSTWICK TWP.

MC MURRAY TWP.

RABAZO TWP.

LEGEND

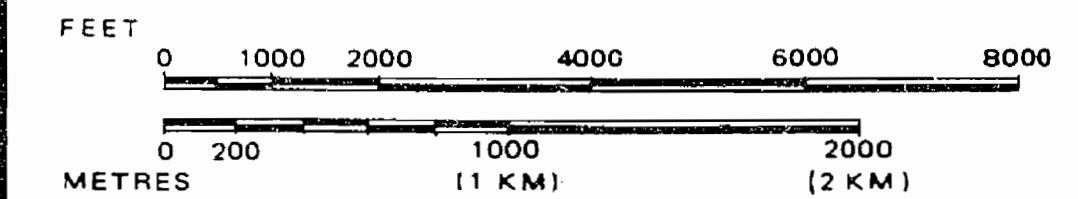
HIGHWAY AND ROUTE No.	
OTHER ROADS	
TRAILS	
SURVEYED LINES:	
TOWNSHIPS, BASE LINES, ETC.	
LOTS, MINING CLAIMS, PARCELS, ETC.	
UNSURVEYED LINES:	
LOT LINES	
PARCEL BOUNDARY	
MINING CLAIMS ETC.	
RAILWAY AND RIGHT OF WAY	
UTILITY LINES	
NON-PERENNIAL STREAM	
FLOODING OR FLOODING RIGHTS	
SUBDIVISION OR COMPOSITE PLAN	
RESERVATIONS	
ORIGINAL SHORELINE	
MARSH OR MUSKEG	
MINES	
TRAVERSE MONUMENT	

DISPOSITION OF CROWN LANDS

TYPE OF DOCUMENT	SYMBOL
PATENT, SURFACE & MINING RIGHTS	
" SURFACE RIGHTS ONLY	
" MINING RIGHTS ONLY	
LEASE, SURFACE & MINING RIGHTS	
" SURFACE RIGHTS ONLY	
" MINING RIGHTS ONLY	
LICENCE OF OCCUPATION	
ORDER-IN-COUNCIL	
RESERVATION	
CANCELLED	
SAND & GRAVEL	

NOTE: MINING RIGHTS IN PARCELS PATENTED PRIOR TO MAY 6, 1913, VESTED IN ORIGINAL PATENTEE BY THE PUBLIC LANDS ACT, R.S.O. 1970, CHAP. 380, SEC. 63, SUBSEC. 1.

SCALE: 1 INCH = 40 CHAINS



This Twp. Under Subdivision Control By The Municipality Of The Twp. Of Michipicoten. Refer To Township By - Law 18-59 File: 167561

TOWNSHIP

LENDRUM

M.N.R. ADMINISTRATIVE DISTRICT

WAWA

MINING DIVISION

SAULT STE. MARIE

LAND TITLES / REGISTRY DIVISION

ALGOMA



Ministry of Natural Resources Land Management Branch

Date NOVEMBER 1984

Number

G-2785

REFERENCES

AREAS WITHDRAWN FROM DISPOSITION

- M.R.O. - MINING RIGHTS ONLY
- S.R.O. - SURFACE RIGHTS ONLY
- M.+S. - MINING AND SURFACE RIGHTS

Description	Order No.	Date	Disposition	File
Gravel Pit				114200
M.T.C. Pt. 46-2				163006
Gravel Pit				114200
Gravel Pit				114200
Gravel Pit				114200
M.T.C. Pt. 431-4645 (EXPIRES 30/6/86)				
Gravel Pit				114200
M.T.C. Pt. 407				
Gravel Pit				63079
Gravel Pit				63079
Gravel Pit				
Gravel Pit				163004
Gravel Pit				114200

W2/84	22/2/84	Surface Rights Only	149303
W12/82	10/6/82	S.R.O.	176054
W24/81	29/12/81	S.R.O.	149303
W 43/86	9/5/86	S.R.O.	
W 44/86	9/5/86	S.R.O.	

Lands Under Lake Superior Withdrawn From Staking By Order In Council Dated April 30, 1912

Area shown thus: Withdrawn From Staking By Order In Council Dated March 6, 1938
File: 114870

R6 W-14/88 JAN.29/88

M.R.O. WITHDRAWN SEC. 36 OF THE MINING ACT RSO 1980

R7 W-28/88 APR.14/88 - S & M WITHDRAWN SEC. 36 OF THE MINING ACT RSO 1980

O-01/88 NOV.7/88 SSM REOPENED SEC. 36 OF THE MINING ACT RSO 1980

W-01/88 NOV.7/88 S & M WITHDRAWN SEC. 36 OF THE MINING ACT RSO 1980

THE INFORMATION THAT APPEARS ON THIS MAP HAS BEEN COMPILED FROM VARIOUS SOURCES, AND ACCURACY IS NOT GUARANTEED. THOSE WISHING TO STAKE MINING CLAIMS SHOULD CONSULT WITH THE MINING RECORDER, MINISTRY OF NORTHERN DEVELOPMENT AND MINES, FOR ADDITIONAL INFORMATION ON THE STATUS OF THE LANDS SHOWN HEREON.

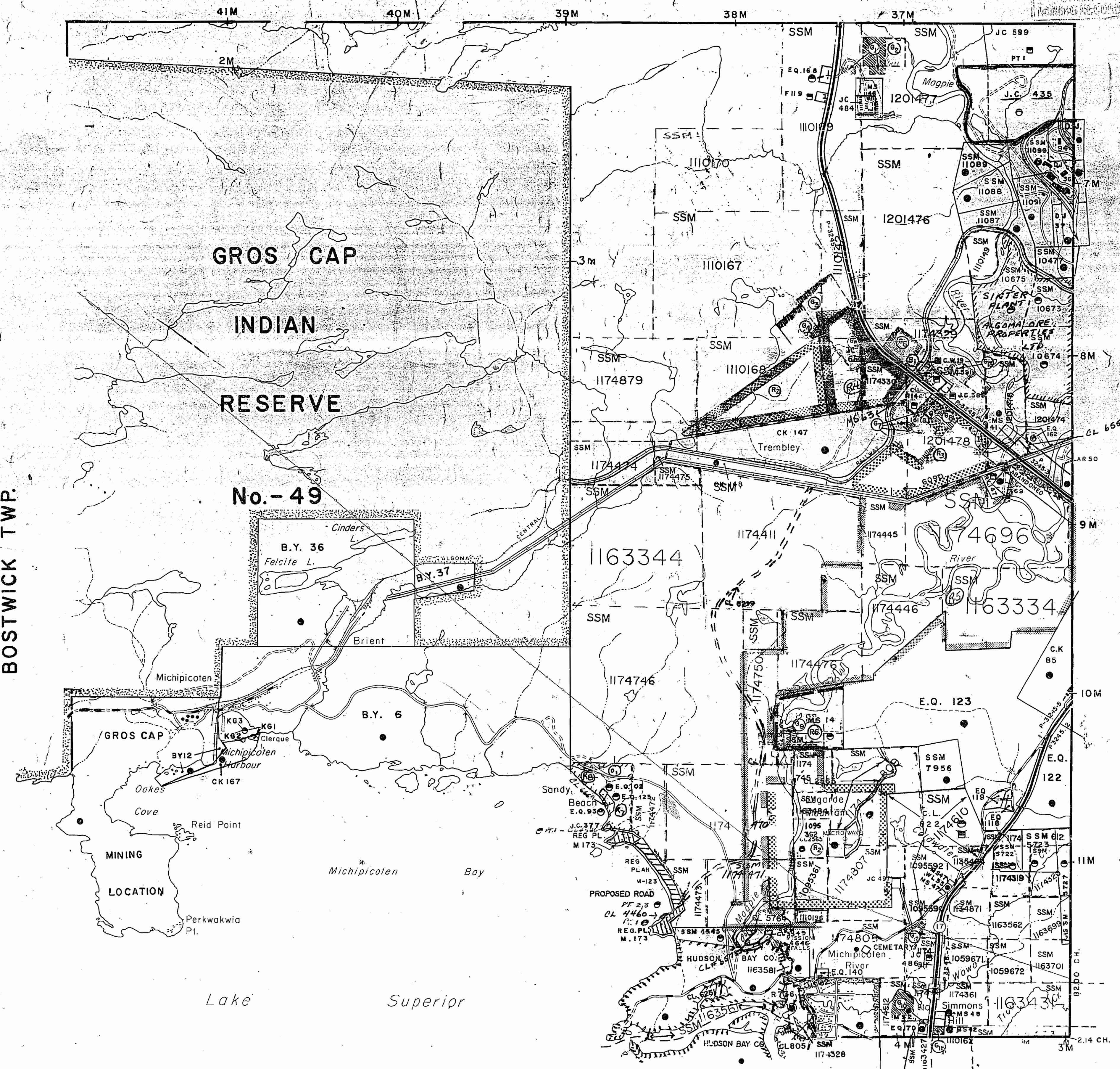
RECEIVED
DEC 20 1984

74910112123456

The 1985 Magnetic Bearing Approx. $6^{\circ}30'W$ Annual Change 10 Increasing

The 1985 Magnetic Bearing Approx. $5^{\circ}W$ Annual Change 10 Increasing

BAILLOQUET TWP.



BOSTWICK TWP.

McMURRAY TWP.

RABAZO TWP.

DATE OF ISSUE

SEP 27 1985

LEGEND

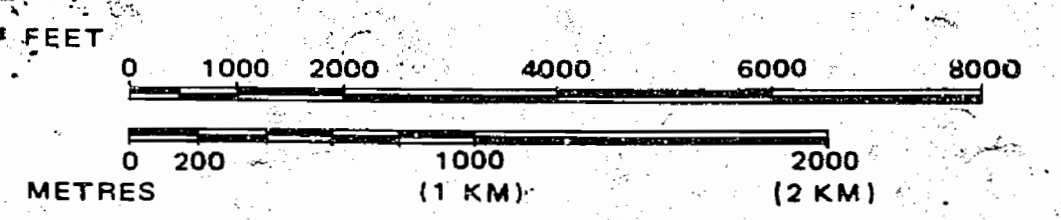
- HIGHWAY AND ROUTE No.
- OTHER ROADS
- TRAILS
- SURVEYED LINES: TOWNSHIPS, BASE LINES, ETC.
- LOTS, MINING CLAIMS, PARCELS, ETC.
- UNSURVEYED LINES: LOT LINES
- PARCEL BOUNDARY MINING CLAIMS ETC.
- RAILWAY AND RIGHT OF WAY
- UTILITY LINES
- NON-PERENNIAL STREAM
- FLOODING OR FLOODING RIGHTS
- SUBDIVISION OR COMPOSITE PLAN
- RESERVATIONS
- ORIGINAL SHORELINE
- MARSH OR MUSKEG
- MINES
- TRAVERSE MONUMENT

DISPOSITION OF CROWN LANDS

TYPE OF DOCUMENT	SYMBOL
PATENT, SURFACE & MINING RIGHTS	
" SURFACE RIGHTS ONLY	
" MINING RIGHTS ONLY	
LEASE, SURFACE & MINING RIGHTS	
" SURFACE RIGHTS ONLY	
" MINING RIGHTS ONLY	
LICENCE OF OCCUPATION	
ORDER-IN-COUNCIL	
RESERVATION	
CANCELLED	
SAND & GRAVEL	

NOTE: MINING RIGHTS IN PARCELS PATENTED PRIOR TO MAY 6, 1913, VESTED IN ORIGINAL PATENTEE BY THE PUBLIC LANDS ACT, R.S.O. 1970, CHAP. 380, SEC. 63, SUBSEC. 1.

SCALE: 1 INCH = 40 CHAINS



This Twp. Under Subdivision Control By The Municipality Of The Twp. Of Michipicoten. Refer To Township By - Law 18-59 File: 167561

TOWNSHIP

LENDRUM

M.N.R. ADMINISTRATIVE DISTRICT
WAWA
MINING DIVISION
SAULT STE. MARIE
LAND TITLES / REGISTRY DIVISION
ALGOMA

Ministry of Natural Resources
Land Management Branch
Ontario

Date NOVEMBER 1984 Number

G-2785

REFERENCES

AREAS WITHDRAWN FROM DISPOSITION

- M.R.O. - MINING RIGHTS ONLY
- S.R.O. - SURFACE RIGHTS ONLY
- M.+S. - MINING AND SURFACE RIGHTS

Description	Order No.	Date	Disposition	File
Gravel Pit				114200
M.T.C. Pit 46-2				163006
Gravel Pit				114200
Gravel Pit				114200
Gravel Pit				114200
M.T.C. Pit 431-4645 (EXPIRES 30/6/86)				
Gravel Pit				114200
M.T.C. Pit 407				
Gravel Pit				63079
Gravel Pit				63079
Gravel Pit				
Gravel Pit				163004
Gravel Pit				114200

W2/84	22/2/84	Surface Rights Only	149303
W12/82	10/6/82	S.R.O.	176054
W24/81	29/12/81	S.R.O.	149303
W 47/86	9/6/86	S.R.O.	
W 47/86	9/6/86	S.R.O.	

Area shown thus: Withdrawn From Staking
By Order in Council Dated March 6, 1938
File 114870.

- W-14/86 JAN 29/86
- M.R.O. WITHDRAWN SEC. 36 OF THE MINING ACT RSO 1980
- W-28/88 APR 14/88 S.B.M. WITHDRAWN SEC. 36 OF THE MINING ACT RSO 1980
- O-01/88 NOV 7/88 SSM REOPENED SEC. 36 OF THE MINING ACT RSO 1980
- W-01/88 NOV 7/88 S.B.M. WITHDRAWN SEC. 36 OF THE MINING ACT RSO 1980

THE INFORMATION THAT APPEARS ON THIS MAP HAS BEEN COMPILED FROM VARIOUS SOURCES, AND ACCURACY IS NOT GUARANTEED. THOSE WISHING TO STAKE MINING CLAIMS SHOULD CONSULT WITH THE MINING RECORDER, MINISTRY OF NORTHERN DEVELOPMENT AND MINES, FOR ADDITIONAL INFORMATION ON THE STATUS OF THE LANDS SHOWN HEREON.

DATE OF ISSUE

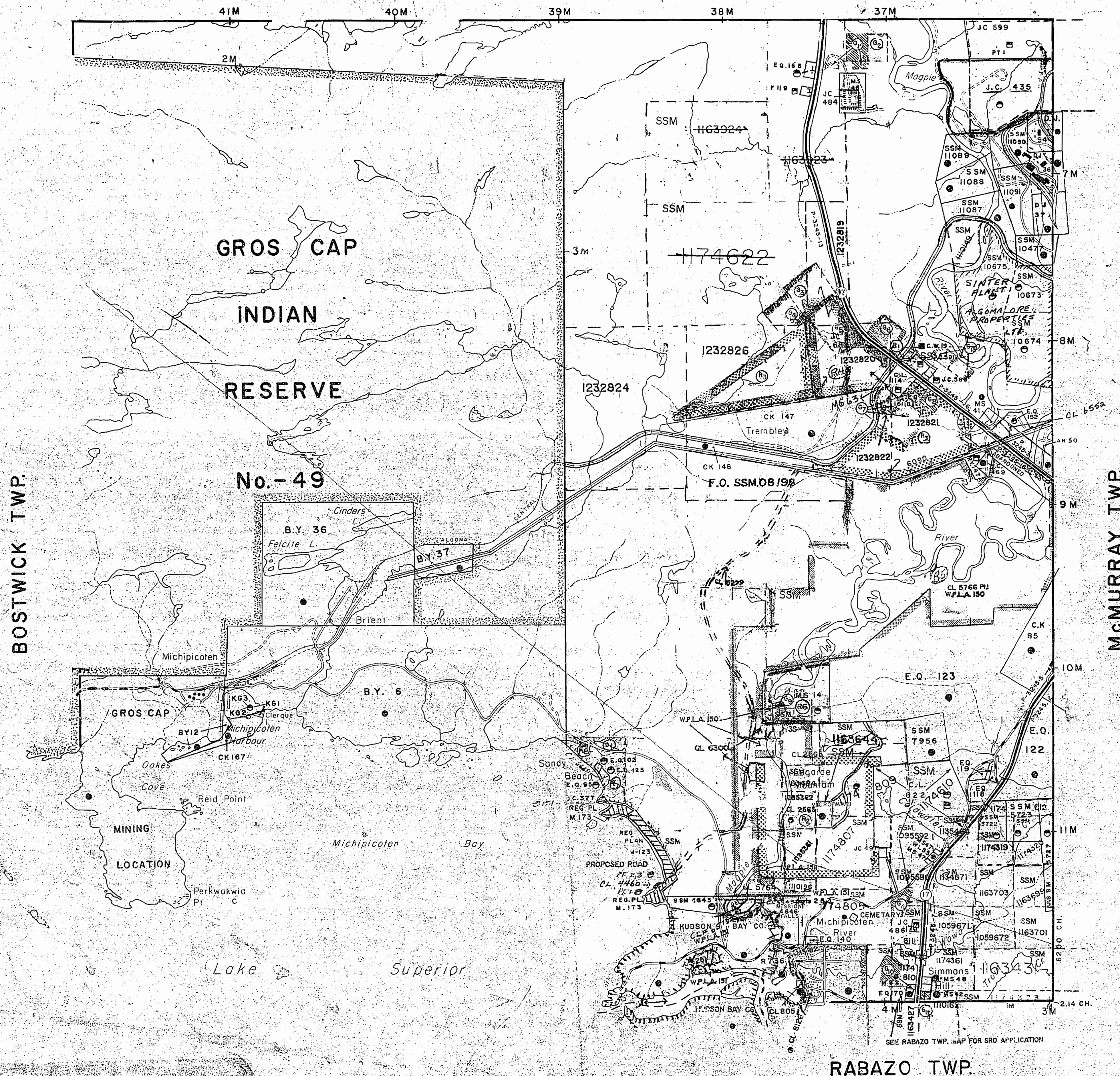
SEP 28 1988

PROVINCIAL RECORDING OFFICE - SUDBURY

RECEIVED
DEC 20 1988

The 1985 Magnetic Bearing Approx. 6.30W Annual Change Increasing 10

BAILLOQUET TWP.

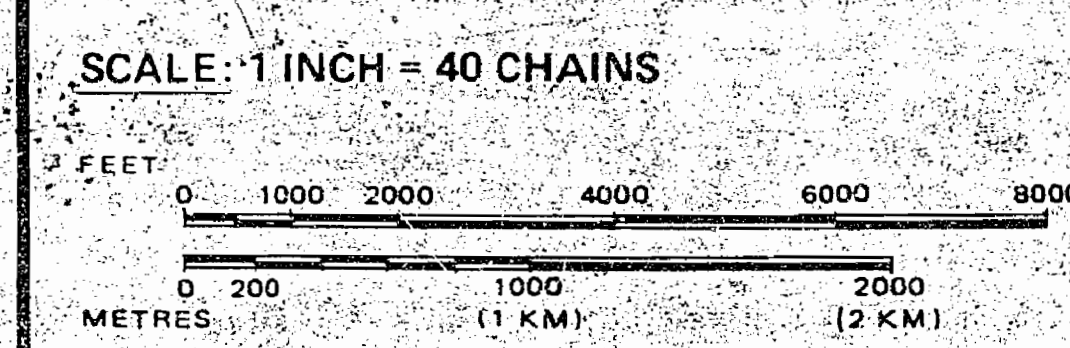


LEGEND

- HIGHWAY AND ROUTE No.
- OTHER ROADS
- TRAILS
- SURVEYED LINES: TOWNSHIPS, BASE LINES, ETC.
- LOTS, MINING CLAIMS, PARCELS, ETC.
- UNSURVEYED LINES: LOT LINES
- PARCEL BOUNDARY
- MINING CLAIMS ETC.
- RAILWAY AND RIGHT OF WAY
- UTILITY LINES
- NON-PERENNIAL STREAM
- FLOODING OR FLOODING RIGHTS
- SUBDIVISION OR COMPOSITE PLAN
- RESERVATIONS
- ORIGINAL SHORELINE
- MARSH OR MUSKEG
- MINES
- TRAVERSE MONUMENT

DISPOSITION OF CROWN LANDS

TYPE OF DOCUMENT	SYMBOL
PATENT, SURFACE & MINING RIGHTS	
" SURFACE RIGHTS ONLY	
" MINING RIGHTS ONLY	
LEASE, SURFACE & MINING RIGHTS	
" SURFACE RIGHTS ONLY	
" MINING RIGHTS ONLY	
LICENCE OF OCCUPATION	
ORDER-IN-COUNCIL	
RESERVATION	
CANCELLED	
SAND & GRAVEL	



This Twp. Under Subdivision Control By The Municipality Of The Twp. Of Michipicoten. Refer To Township By Law 18-59 File 167561

TOWNSHIP
LENDRUM
M.N.R. ADMINISTRATIVE DISTRICT
WAWA
MINING DIVISION
SAULT STE. MARIE
LAND TITLES / REGISTRY DIVISION
ALGOMA

Ministry of Natural Resources
Land Management Branch
Ontario

Date NOVEMBER 1984 Number **G-2785**

REFERENCES

AREAS WITHDRAWN FROM DISPOSITION

- M.R.O. - MINING RIGHTS ONLY
- S.R.O. - SURFACE RIGHTS ONLY
- M.+S. - MINING AND SURFACE RIGHTS

Description	Order No.	Date	Disposition	File
Gravel Pit				114200
M.T.C. P1146-2				163006
Gravel Pit				114200
M.T.C. P11431 4645 (EXPIRES 30/6/86)				114200
Gravel Pit				114200
M.T.C. P11407				114200

Gravel Pit				114200
------------	--	--	--	--------

W2/84	22/2/84	Surface Rights Only	149303
W12/82	10/6/82	S.R.O.	176054
W24/81	29/12/81	S.R.O.	149303
W43/88	9/5/88	S.R.O.	
W44/88	9/5/88	S.R.O.	

Land Under Lake Superior Withdrawn From Staking By Order In Council Dated April 30, 1912

Area shown thus: Withdrawn From Staking By Order In Council Dated March 6, 1938
File 114870

W-14/88 JAN.29/88

M.R.O. WITHDRAWN SEC. 36 OF THE MINING ACT RSO 1980

W-01/88 NOV.7/88 S.B.M. WITHDRAWN SEC. 36 OF THE MINING ACT RSO 1980

THE INFORMATION THAT APPEARS ON THIS MAP HAS BEEN COMPILED FROM VARIOUS SOURCES, AND ACCURACY IS NOT GUARANTEED. THOSE WISHING TO STAKE MINING CLAIMS SHOULD CONSULT WITH THE MINING RECORDER, MINISTRY OF NORTHERN DEVELOPMENT AND MINES, FOR ADDITIONAL INFORMATION ON THE STATUS OF THE LANDS SHOWN HEREON.

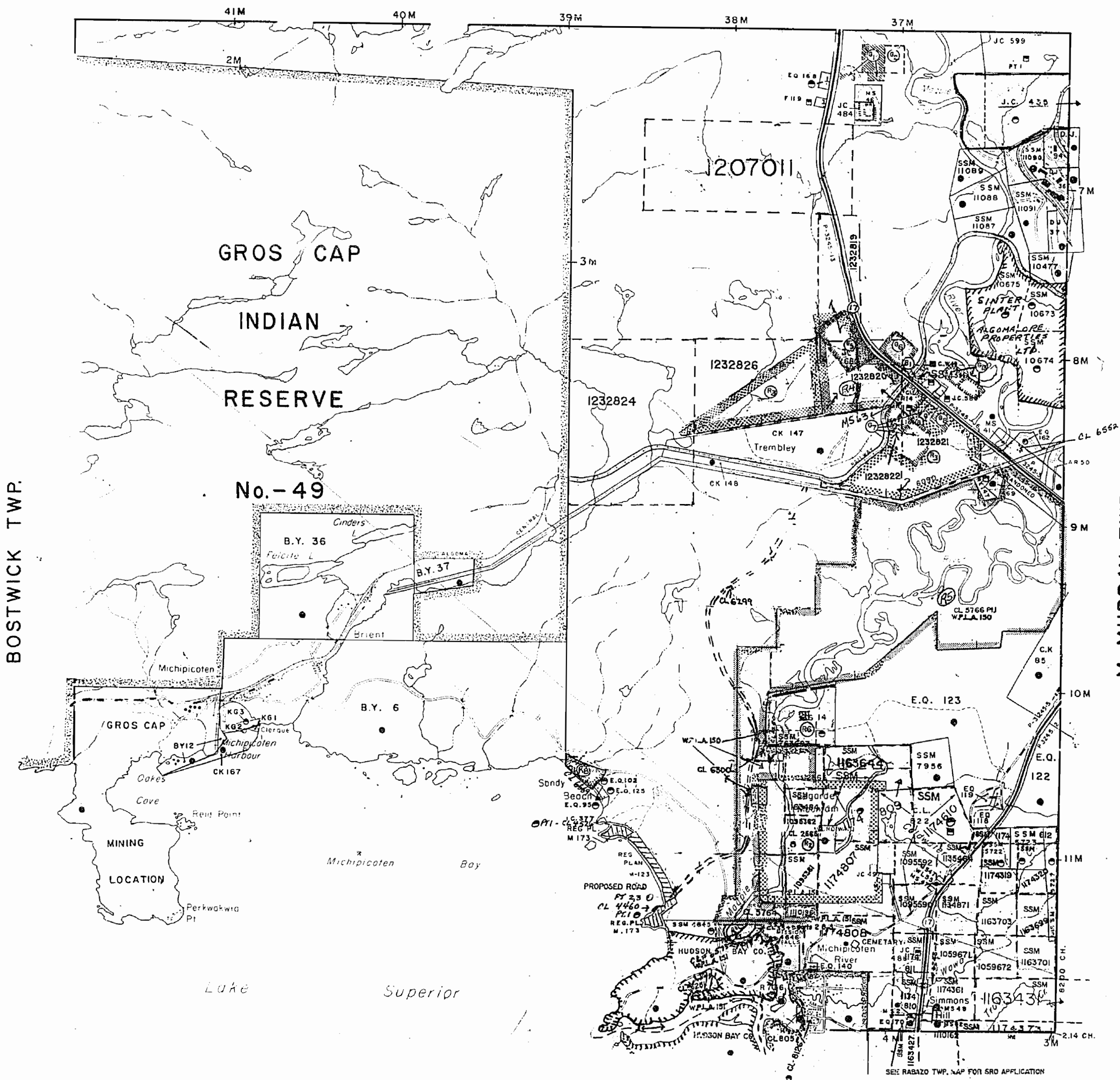
S. C. MARIE

RECEIVED
DEC 20 1985

7:59 10:11 12:10 2:45

The 1985 Magnetic Bearing Approx. $6^{\circ}30'W$ Annual Change $10'$ Increasing $10'$

BAILLOQUET TWP.



LEGEND

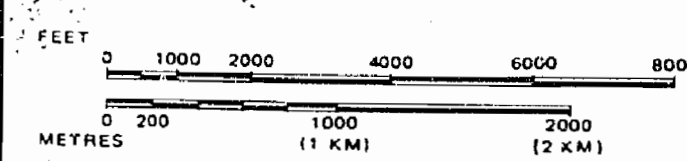
- HIGHWAY AND ROUTE No.
- OTHER ROADS
- TRAILS
- SURVEYED LINES:
 - TOWNSHIPS, BASE LINES, ETC.
 - LOTS, MINING CLAIMS, PARCELS, ETC.
- UNSURVEYED LINES:
 - LOT LINES
 - PARCEL BOUNDARY
 - MINING CLAIMS ETC.
- RAILWAY AND RIGHT OF WAY
- UTILITY LINES
- NON-PERENNIAL STREAM
- FLOODING OR FLOODING RIGHTS
- SUBDIVISION OR COMPOSITE PLAN
- RESERVATIONS
- ORIGINAL SHORELINE
- MARSH OR MUSKEG
- MINES
- TRAVERSE MONUMENT

DISPOSITION OF CROWN LANDS

TYPE OF DOCUMENT	SYMBOL
PATENT, SURFACE & MINING RIGHTS	
" SURFACE RIGHTS ONLY	
" MINING RIGHTS ONLY	
LEASE, SURFACE & MINING RIGHTS	
" SURFACE RIGHTS ONLY	
" MINING RIGHTS ONLY	
LICENCE OF OCCUPATION	
ORDER-IN-COUNCIL	
RESERVATION	
CANCELLED	
SAND & GRAVEL	

NOTE: MINING RIGHTS IN PARCELS PATENTED PRIOR TO MAY 6, 1913, VESTED IN ORIGINAL PATENTEE BY THE PUBLIC LANDS ACT, R.S.O. 1970, CHAP. 380, SEC. 63, SUBSEC. 1.

SCALE: 1 INCH = 40 CHAINS



This Twp. Under Subdivision Control By The Municipality Of The Twp. Of Michipicoten. Refer To Township By - Law 18-59 File: 167561

TOWNSHIP

LENDRUM

M.N.R. ADMINISTRATIVE DISTRICT
WAWA
MINING DIVISION
SAULT STE. MARIE
LAND TITLES / REGISTRY DIVISION
ALGOMA

Ministry of Natural Resources
Land Management Branch

Date NOVEMBER 1984 Number

G-2785

RABAZO TWP.

The 1985 Magnetic Bearing Approx. $5^{\circ}W$ Annual Change $10'$ Increasing $10'$

OFFICE MAP TOWNSHIP 30 RANGE 23

SAULT STE. MARIE MINING DIVISION (LENDUM)

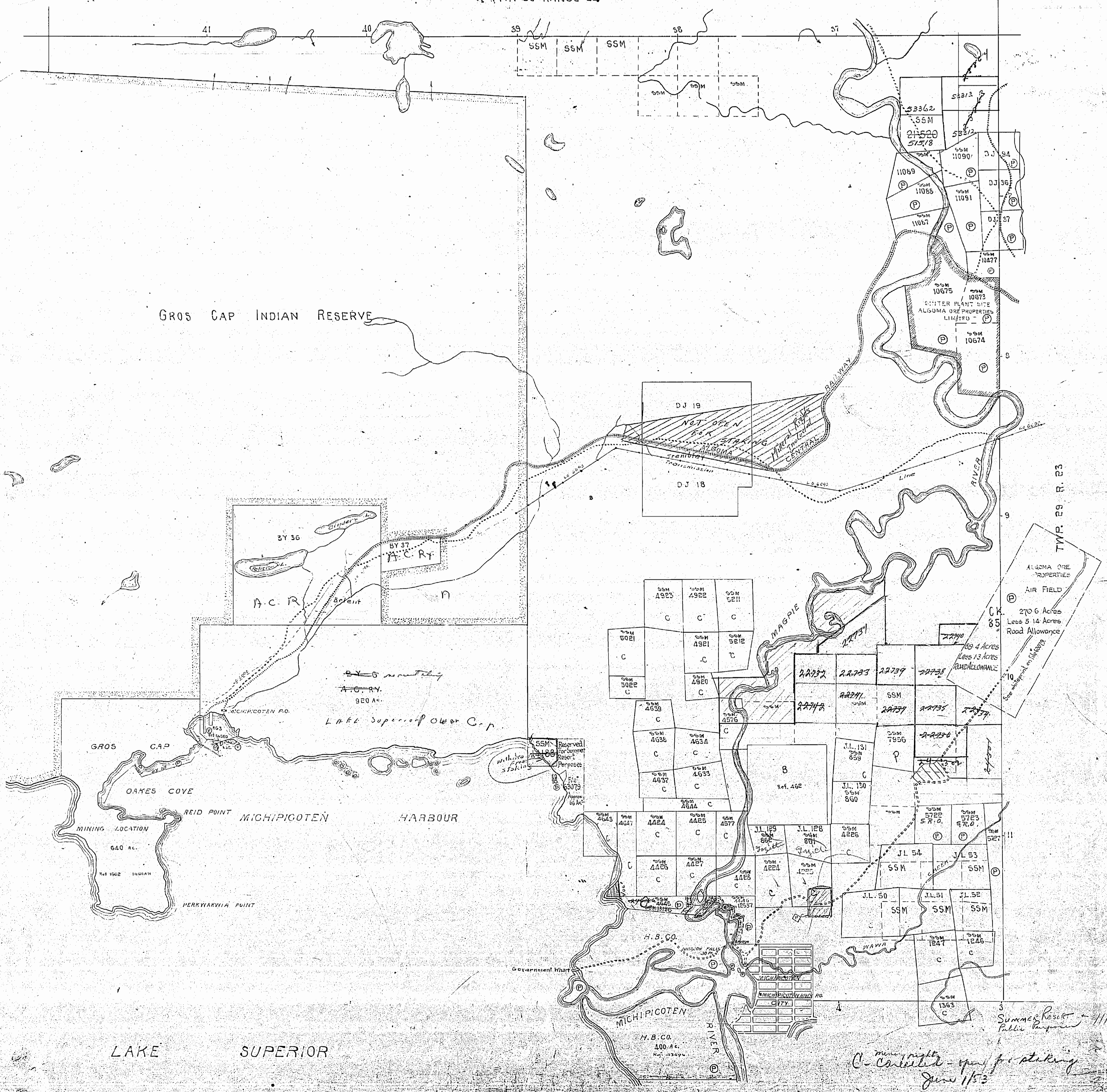
Scale 20ch. = 1 inch

My. Rts on 5722 & 5723
Open June 1/5-6 A.S. Gazette

OFFICE MAP

TWP. 30 RANGE 24

M. 1557



GROS CAP INDIAN RESERVE

3Y 36

BY 37

A.C. R

A.C. RY

LAKE Superior Over C.P.

GROS CAP

OAKES COVE

REID POINT

MICHIPICOTEN

HARBOUR

MINING LOCATION

640 AC.

PERKYAVIA POINT

LAKE SUPERIOR

DJ 19

NOT OPEN FOR STAKING

DJ 18

SSM 4923

SSM 4922

SSM 5211

SSM 5021

SSM 4921

SSM 5212

SSM 5022

SSM 4920

SSM 5210

SSM 4639

SSM 4638

SSM 4637

SSM 4636

SSM 4635

SSM 4634

SSM 4633

SSM 4632

SSM 4631

SSM 4645

SSM 4644

SSM 4643

SSM 4642

SSM 4641

SSM 4640

SSM 4424

SSM 4423

SSM 4422

SSM 4421

SSM 4420

SSM 4419

SSM 4418

SSM 4417

SSM 4416

SSM 4415

SSM 4414

SSM 4413

SSM 4412

SSM 4411

SSM 4410

SSM 4409

SSM 4408

SSM 4407

SSM 4406

SSM 4405

SSM 4404

SSM 4403

SSM 4402

SSM 4401

SSM 4400

SSM 4399

SSM 4398

SSM 4397

SSM 4396

SSM 4395

SSM 4394

SSM 4393

SSM 4392

SSM 4391

SSM 4390

SSM 4389

22732

22733

22734

22735

22736

22737

22738

22739

22740

22741

22742

22743

22744

22745

22746

22747

22748

22749

22750

22751

22752

22753

22754

22755

22756

22757

22758

22759

22760

22761

22762

22763

22764

22765

22766

22767

22768

22769

22770

22771

22772

22773

22774

22775

22776

22777

22778

22779

22780

22781

22782

22783

22784

22785

22786

22787

22788

22789

22790

22791

22792

22793

22794

22795

22796

22797

22798

22799

22800

22801

22802

22803

22804

22805

22806

22807

22808

22809

22810

22811

TWP. 29 R. 23

ALGOMA ORE PROPERTIES
AIR FIELD
270.6 Acres
Less 5.14 Acres
Road Allowance

CK 85
199.4 Acres
Less 13 Acres
Road Allowance

See original on page 10

J.L. 131
J.L. 130
J.L. 54
J.L. 53
J.L. 52
J.L. 51
J.L. 50

SSM 5723
SSM 5722
SSM 5721
SSM 5720
SSM 5719
SSM 5718
SSM 5717
SSM 5716
SSM 5715
SSM 5714
SSM 5713
SSM 5712
SSM 5711
SSM 5710
SSM 5709
SSM 5708
SSM 5707
SSM 5706
SSM 5705
SSM 5704
SSM 5703
SSM 5702
SSM 5701

H.B. CO.
400 AC.
MICHIPICOTEN RIVER

Summers Resort
Public Improvements
C-Cancelled - open for staking
June 1/5-3
H.H. Hays for staking

400' Res. along
Michipicoten River

TOWNSHIP 50 RANGE 23

SAULT-STE-MARIE MINING DIVISION

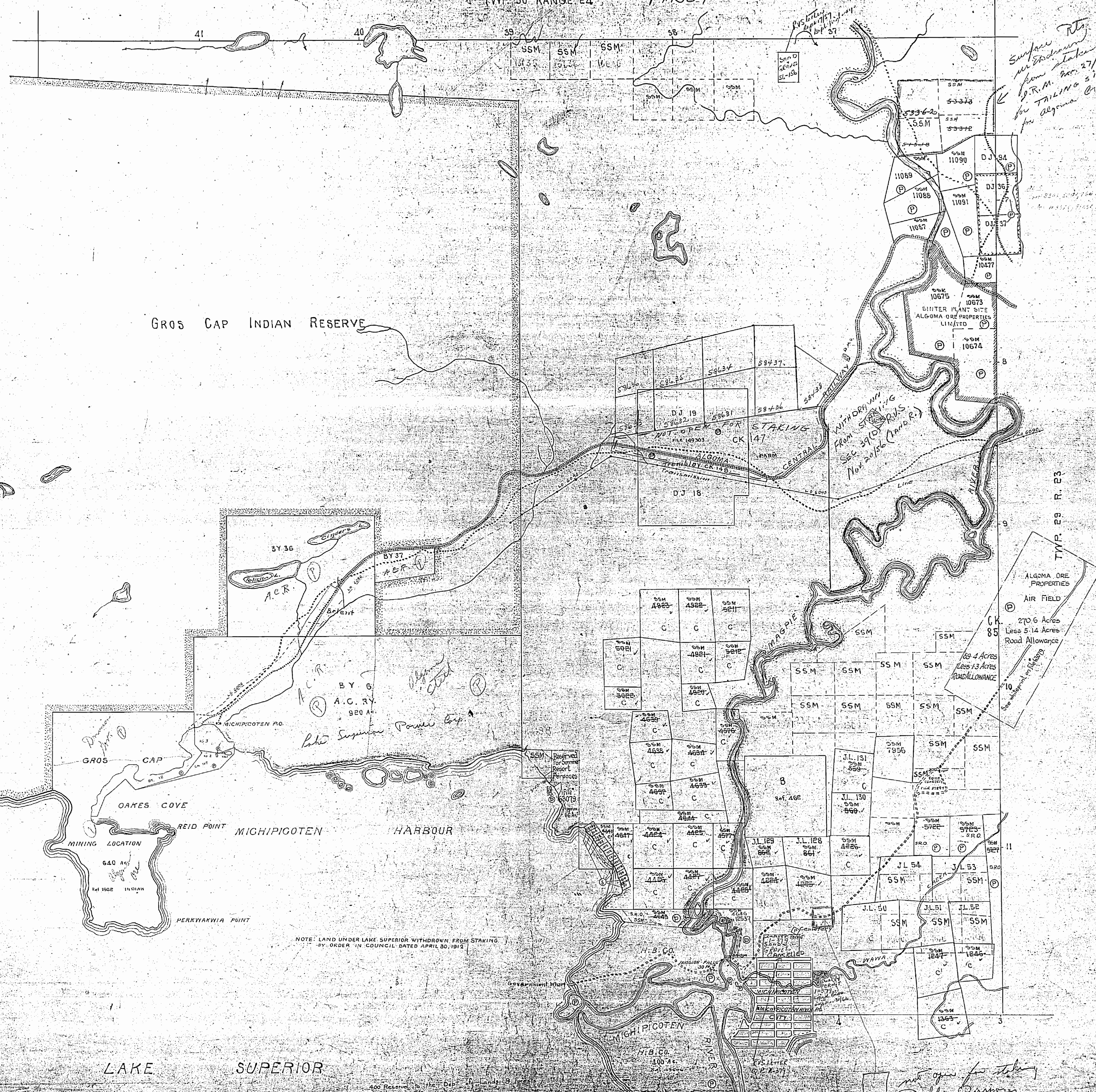
Scale 20ch = 1 inch

TWP. 50 RANGE 24

Open 400 for
(LENDUM)
M. 1557

Map Rts on
5722 + 5723
Open June 15-6
C.S. Hazlett

Surface Rts
per Staking
P.R.M. No. 2757
for TAILING SITE
for Algoma Ore



GROS CAP INDIAN RESERVE

LAKE SUPERIOR

NOTE: LAND UNDER LAKE SUPERIOR WITHDRAWN FROM STAKING BY ORDER IN COUNCIL DATED APRIL 30, 1912

TWP. 50 R. 23

not open for staking
Public Purposes

REFERENCES

AREAS WITHDRAWN FROM DISPOSITION

- M.R.O. - MINING RIGHTS ONLY
- S.R.O. - SURFACE RIGHTS ONLY
- M.+S. - MINING AND SURFACE RIGHTS

Description	Order No.	Date	Disposition	File
Gravel Pit				114200
M.T.C Pit 4G-2				163006
Gravel Pit				114200
Gravel Pit				114200
Gravel Pit				114200
M.T.C Pit 431-4G45 (EXPIRES 30/6/86)				
Gravel Pit				114200
M.T.C Pit 407				
Gravel Pit				63079
Gravel Pit				63079
Gravel Pit				114200
Gravel Pit				163004
Gravel Pit				114200

W2/84	22/2/84	Surface Rights Only	149303
W2/82	10/6/82	S.R.O.	176054
W24/81	29/12/81	S.R.O.	149303
W 43/86	9/5/86	S.R.O.	
W 44/86	9/5/86	S.R.O.	

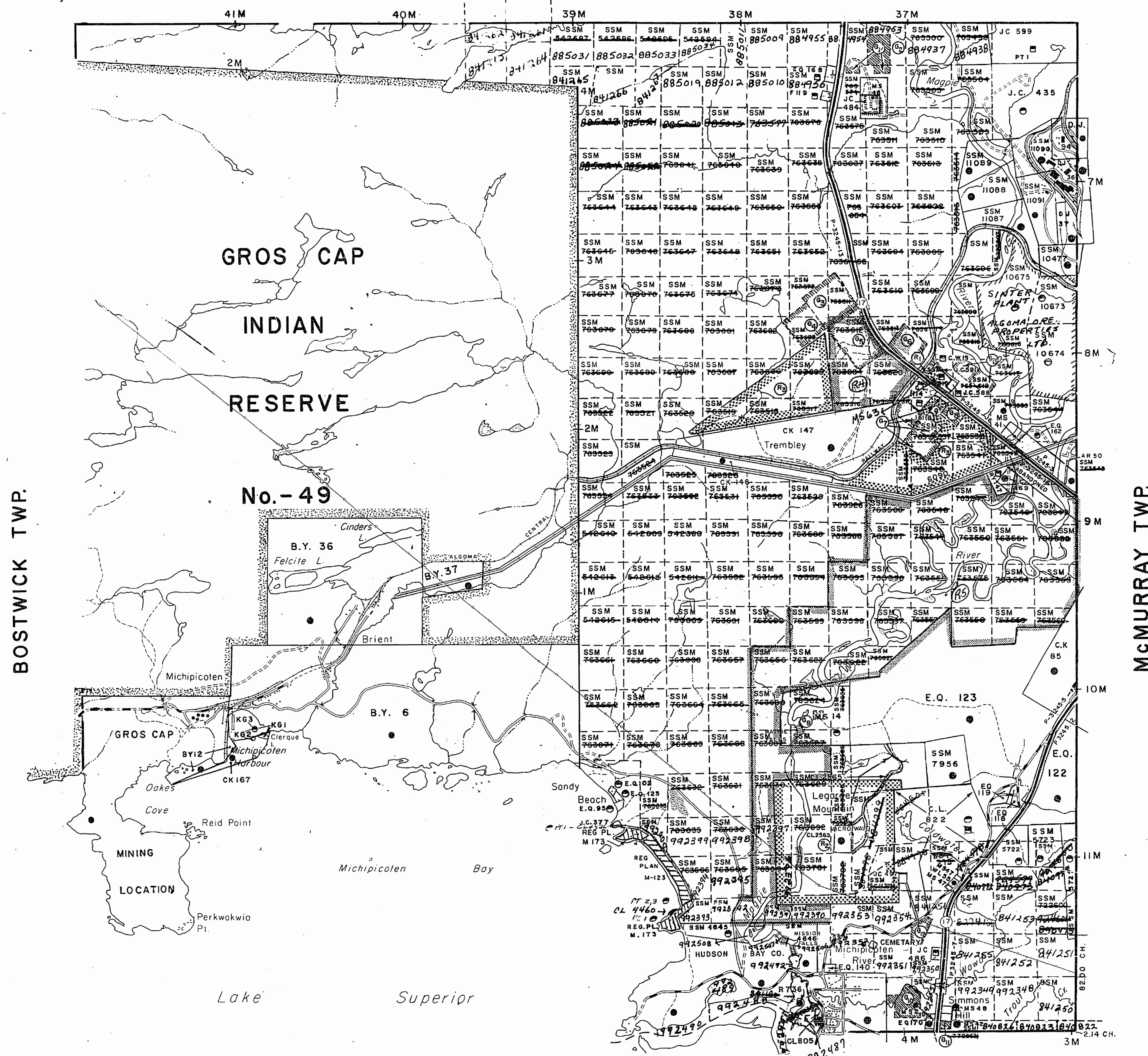
Land Under Lake Superior Withdrawn From Staking By Order In Council Dated April 30, 1912

Area shown thus : Withdrawn From Staking By Order In Council Dated March 6, 1938
File : 114870

RECEIVED
NOV 20 1984

S. C. MARIE
RECEIVED
DEC 20 1984
7:59 10:11 12:34 PM

BAILLOQUET TWP.



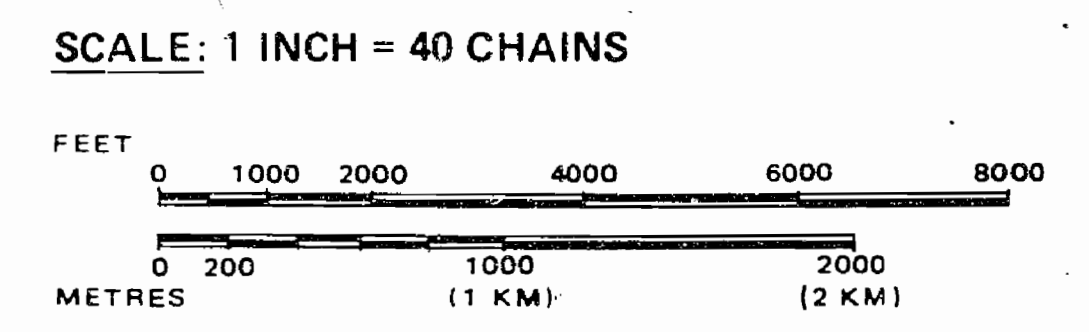
LEGEND

- HIGHWAY AND ROUTE No.
- OTHER ROADS
- TRAILS
- SURVEYED LINES:
 - TOWNSHIPS, BASE LINES, ETC.
 - LOTS, MINING CLAIMS, PARCELS, ETC.
- UNSURVEYED LINES:
 - LOT LINES
 - PARCEL BOUNDARY
 - MINING CLAIMS ETC.
- RAILWAY AND RIGHT OF WAY
- UTILITY LINES
- NON-PERENNIAL STREAM
- FLOODING OR FLOODING RIGHTS
- SUBDIVISION OR COMPOSITE PLAN
- RESERVATIONS
- ORIGINAL SHORELINE
- MARSH OR MUSKEG
- MINES
- TRAVERSE MONUMENT

DISPOSITION OF CROWN LANDS

TYPE OF DOCUMENT	SYMBOL
PATENT, SURFACE & MINING RIGHTS	
" SURFACE RIGHTS ONLY	
" MINING RIGHTS ONLY	
LEASE, SURFACE & MINING RIGHTS	
" SURFACE RIGHTS ONLY	
" MINING RIGHTS ONLY	
LICENCE OF OCCUPATION	
ORDER-IN-COUNCIL	
RESERVATION	
CANCELLED	
SAND & GRAVEL	

NOTE: MINING RIGHTS IN PARCELS PATENTED PRIOR TO MAY 6, 1913, VESTED IN ORIGINAL PATENTEE BY THE PUBLIC LANDS ACT, R.S.O. 1970, CHAP. 380, SEC. 63, SUBSEC. 1.



This Twp. Under Subdivision Control By The Municipality Of The Twp. Of Michipicoten. Refer To Township By - Law 18-59 File : 167561

TOWNSHIP
LENDRUM
M.N.R. ADMINISTRATIVE DISTRICT
WAWA
MINING DIVISION
SAULT STE. MARIE
LAND TITLES / REGISTRY DIVISION
ALGOMA

Ministry of Natural Resources
Land Management Branch

Date NOVEMBER 1984 Number **G-2785**

RABAZO TWP.

REFERENCES

AREAS WITHDRAWN FROM DISPOSITION

- M.R.O. — MINING RIGHTS ONLY
- S.R.O. — SURFACE RIGHTS ONLY
- M.S. — MINING AND SURFACE RIGHTS

Description	Order No.	Date	Disposition	File
Gravel Pit				114200
M.T.C. Pit 46				163006
Gravel Pit				114200
Gravel Pit				114200
Gravel Pit				114200
M.T.C. Pit 431	4445	(<i>Erinac solida</i>)		
Gravel Pit				114200
M.T.C. Pit 407				
Gravel Pit				63079
Gravel Pit				63079
Gravel Pit				163004
Gravel Pit				114200

W 7/84	22/2/84	Surface Rights Only		149303
W 12/82	10/6/82	S.R.O.		176054
W 24/81	29/12/81	S.R.O.		149303
W 43/85	9/5/86	S.R.O.		
W 44/85	9/5/86	S.R.O.		

Land Under Lake Superior Withdrawn From Staking By Order In Council Dated April 30, 1912
 Area shown thus Withdrawn From Staking By Order In Council Dated March 6, 1938
 File 114870

W-14/88 JAN 29/88
 M.R.O. WITHDRAWN SEC. 36 OF THE MINING ACT RSO 1980

W-29/88 APR 14/88 S-B M WITHDRAWN
 SEC. 36 OF THE MINING ACT RSO 1980

W-01/88 NOV 7/88 S-B M REOPENED
 SEC. 36 OF THE MINING ACT RSO 1980

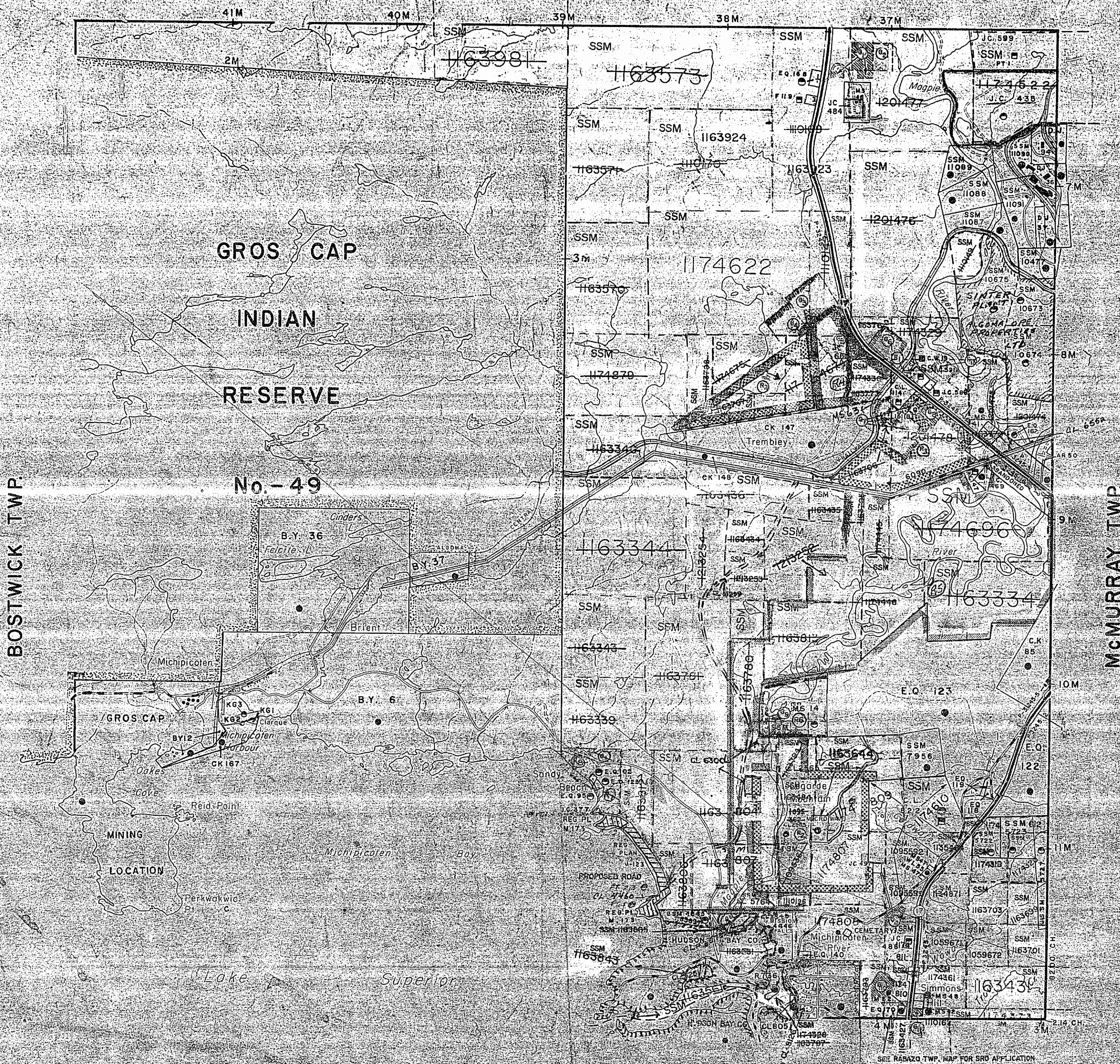
W-01/88 NOV 7/88 S-B M WITHDRAWN
 SEC. 36 OF THE MINING ACT RSO 1980

THE INFORMATION THAT APPEARS ON THIS MAP HAS BEEN COMPILED FROM VARIOUS SOURCES AND ACCURACY IS NOT GUARANTEED. THOSE WISHING TO STAKE MINING CLAIMS SHOULD CONSULT WITH THE MINING RECORDER, MINISTRY OF NORTHERN DEVELOPMENT AND MINES, FOR ADDITIONAL INFORMATION ON THE STATUS OF THE LANDS SHOWN HEREON.

RECEIVED
 DEC 0 1988

1985 Annual Change
 1986 Annual Change

BAILLOQUET TWP.



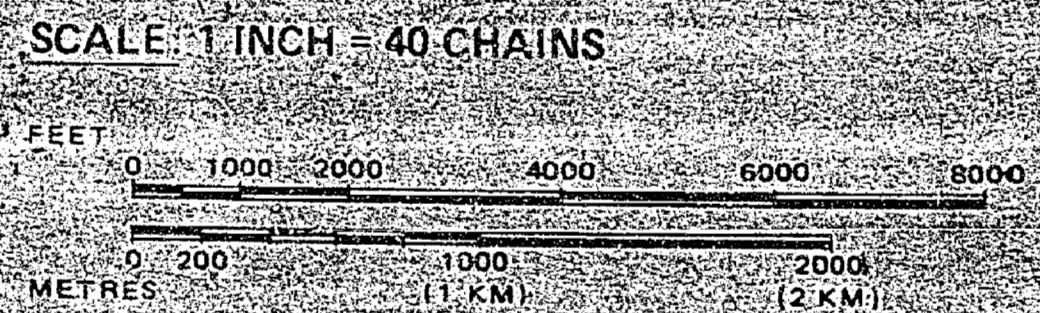
LEGEND

- HIGHWAY AND ROUTE No.
- OTHER ROADS
- TRAILS
- SURVEYED LINES:
 - TOWNSHIPS, BASE LINES, ETC.
 - LOTS, MINING CLAIMS, PARCELS, ETC.
- UNSURVEYED LINES:
 - LOT LINES
 - PARCEL BOUNDARY
 - MINING CLAIMS, ETC.
- RAILWAY AND RIGHT OF WAY
- UTILITY LINES
- NON-PERENNIAL STREAM
- FLOODING OR FLOODING RIGHTS
- SUBDIVISION OR COMPOSITE PLAN RESERVATIONS
- ORIGINAL SHORELINE
- MARSH OR MUSKEG
- MINES
- TRAVERSE MONUMENT

DISPOSITION OF CROWN LANDS

TYPE OF DOCUMENT	SYMBOL
PATENT, SURFACE & MINING RIGHTS	
SURFACE RIGHTS ONLY	
MINING RIGHTS ONLY	
LEASE, SURFACE & MINING RIGHTS	
SURFACE RIGHTS ONLY	
MINING RIGHTS ONLY	
LICENCE OF OCCUPATION	
ORDER-IN-COUNCIL	
RESERVATION	
CANCELLED	
SAND & GRAVEL	

NOTE: MINING RIGHTS IN PARCELS PATENTED PRIOR TO MAY 6, 1912, VESTED IN ORIGINAL PATENTEES BY THE PUBLIC LANDS ACT, R.S.O. 1970, CHAP. 380, SEC. 63, SUBSEC. 1.



This Twp. Under Subdivision Control By The Municipality Of The Twp. Of Michipicoten. Refer To Township By Law 18-59 File 167561

TOWNSHIP: BAILLOQUET
 DATE OF ISSUE: MAY 08 1998
LENDRUM

M.N.R. ADMINISTRATIVE OFFICE: SUDBURY
WAWA
 MINING DIVISION
SAULT STE. MARIE
 LAND TITLES / REGISTRY DIVISION
ALGOMA

Ministry of Natural Resources
 Land Management Branch

Date: NOVEMBER 1984
 Number: **G-2785**

The 1985 Magnetic Bearing
 Approx. 3.0" Annual Change
 Increasing 70

TOWNSHIP 30 RANGE 23

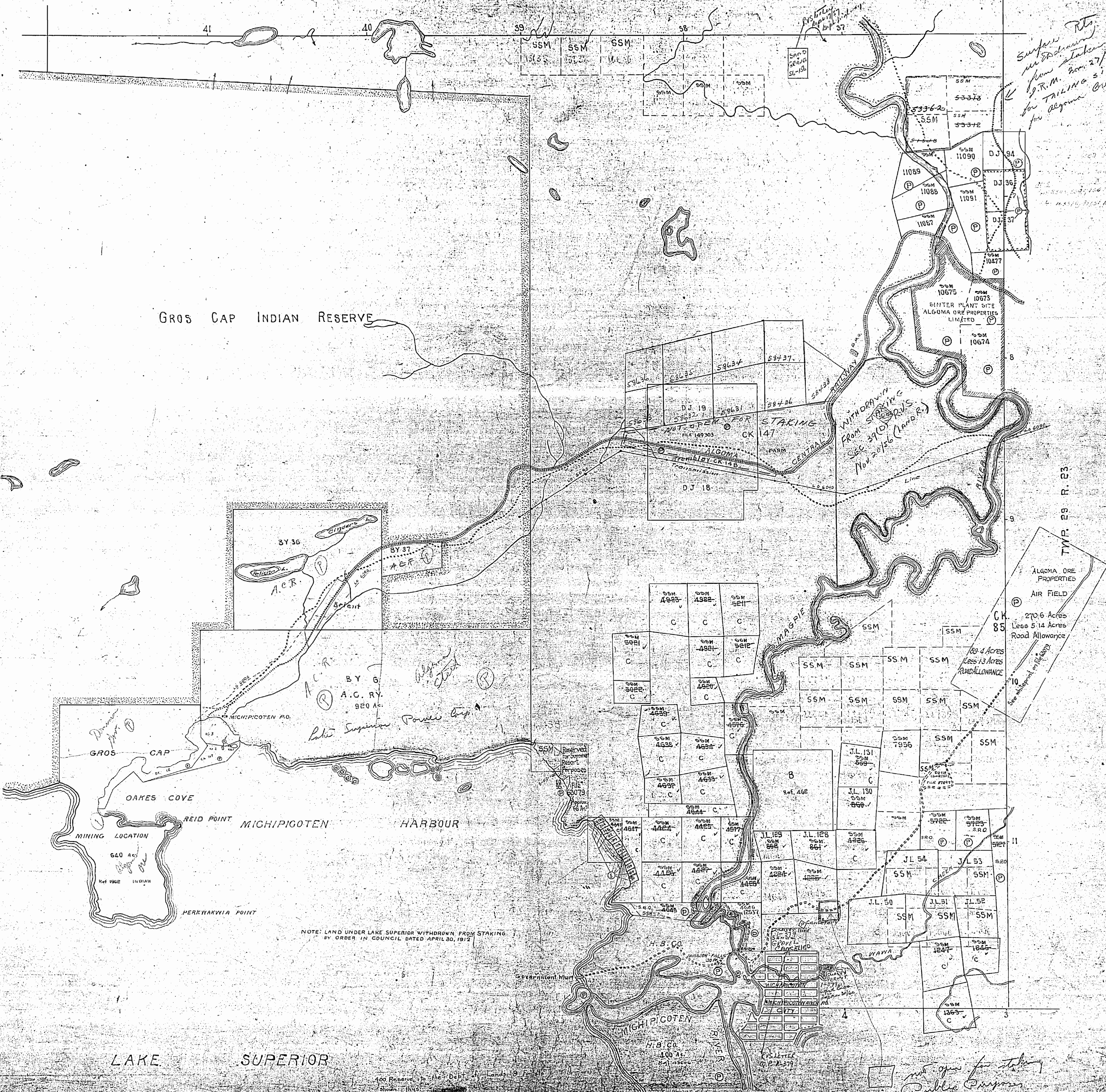
SAULT STE. MARIE MINING DIVISION

Scale 20ch = 1 inch

TWP. 30 RANGE 24

Handwritten notes:
 400 Res (LENDUM) M. 1557
 5722 + 5723
 Open June 15-6
 Cont. Assets

Handwritten notes:
 Surface Rts
 in Staking
 from 27/57
 P.R.M. from 27/57
 for TRILINA SITE
 for Algoma Ore



GROS CAP INDIAN RESERVE

OAKES COVE
 REID POINT
 MICHIGOTEN HARBOUR
 PERKYAKVIA POINT
 MINING LOCATION
 640 Ac
 Ref 1902 (INDIAN)

NOTE: LAND UNDER LAKE SUPERIOR WITHDRAWN FROM STAKING BY ORDER IN COUNCIL DATED APRIL 30, 1912

ALGOMA ORE PROPERTIES
 AIR FIELD
 270.6 Acres
 Less 5.14 Acres
 Road Allowance

Handwritten note:
 not open for staking
 Public Purposes

REFERENCES

AREAS WITHDRAWN FROM DISPOSITION

M.R.O. - MINING RIGHTS ONLY

S.R.O. - SURFACE RIGHTS ONLY

M.+S. - MINING AND SURFACE R

Description	Order No.	Date	Disposition	File
Gravel Pit				114200
M.T.C Pit 46-2				163006
Gravel Pit				114200
Gravel Pit				114200
Gravel Pit				114200
M.T.C Pit 431	4645	(EXPIRES 30/6/86)		
Gravel Pit				114200
M.T.C Pit 407				
Gravel Pit				63079
Gravel Pit				63079
Gravel Pit				163004
Gravel Pit				114200

W2/84	22/2/84	Surface Rights Only	149303
W12/82	10/6/82	S.R.O.	176054
W24/81	29/12/81	S.R.O.	149303
W 43/86	9/5/86	S.R.O.	
W 44/86	9/5/86	S.R.O.	


Land Under Lake Superior Withdrawn From Staking By Order In Council Dated April 30, 1912

Area shown thus : Withdrawn From Staking By Order in Council Dated March 6, 1912
File 114870

R6 W-14/88 JAN.29/88

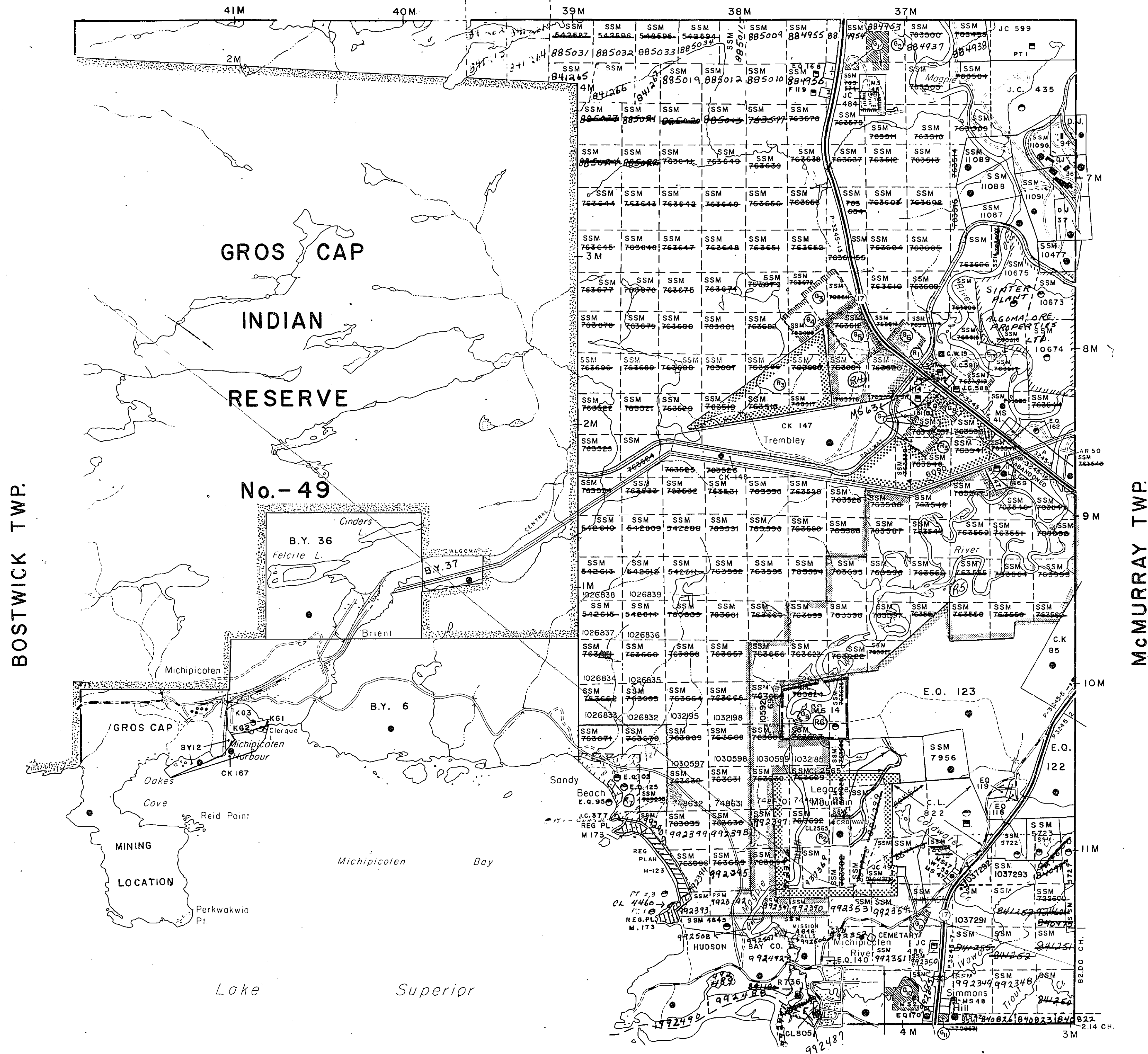
M.R.O. WITHDRAWN SEC. 36 OF THE MINING ACT RSO 1990

R7 W-28/88 APR14/88 S & M WITHDRAWN SEC. 36 OF THE MINING ACT RSO 1980



SAULT STE. MARIE
RECEIVED
APR 20 1988
M. 11:15 AM
REGISTRY DIVISION

BAILLOQUET TWP.



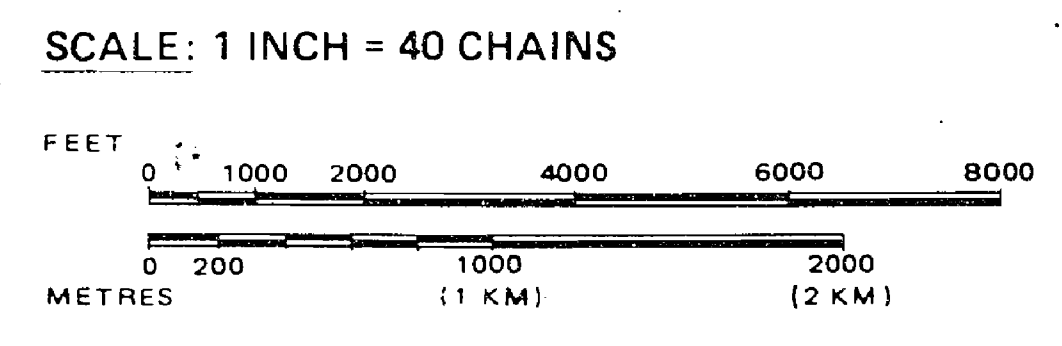
LEGEND

HIGHWAY AND ROUTE No.	
OTHER ROADS	
TRAILS	
SURVEYED LINES:	
TOWNSHIPS, BASE LINES, ETC.	
LOTS, MINING CLAIMS, PARCELS, ETC.	
UNSURVEYED LINES:	
LOT LINES	
PARCEL BOUNDARY	
MINING CLAIMS ETC.	
RAILWAY AND RIGHT OF WAY	
UTILITY LINES	
NON-PERENNIAL STREAM	
FLOODING OR FLOODING RIGHTS	
SUBDIVISION OR COMPOSITE PLAN	
RESERVATIONS	
ORIGINAL SHORELINE	
MARSH OR MUSKEG	
MINES	
TRAVERSE MONUMENT	

DISPOSITION OF CROWN LANDS

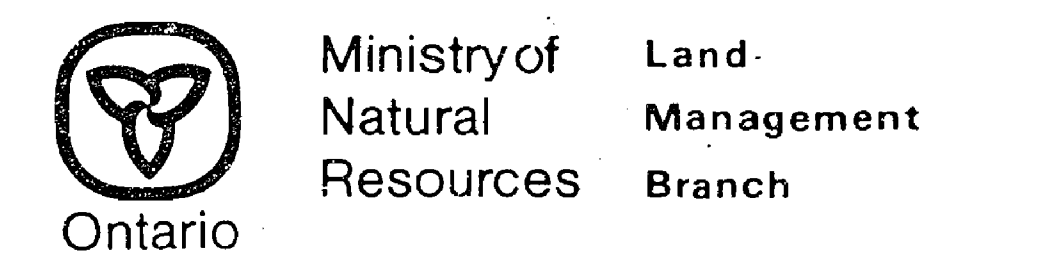
TYPE OF DOCUMENT	SYMBOL
PATENT, SURFACE & MINING RIGHTS	
" SURFACE RIGHTS ONLY	
" MINING RIGHTS ONLY	
LEASE, SURFACE & MINING RIGHTS	
" SURFACE RIGHTS ONLY	
" MINING RIGHTS ONLY	
LICENCE OF OCCUPATION	
ORDER-IN-COUNCIL	
RESERVATION	
CANCELLED	
SAND & GRAVEL	

NOTE: MINING RIGHTS IN PARCELS PATENTED PRIOR TO MAY 6, 1913, VESTED IN ORIGINAL PATENTEE BY THE PUBLIC LANDS ACT, R.S.O. 1970, CHAP. 380, SEC. 63, SUBSEC. 1.



This Twp. Under Subdivision Control By The Municipality Of The Twp. Of Michipicoten. Refer To Township By - Law 18-59 File : 167561

TOWNSHIP
LENDRUM
M.N.R. ADMINISTRATIVE DISTRICT
WAWA
MINING DIVISION
SAULT STE. MARIE
LAND TITLES / REGISTRY DIVISION
ALGOMA



Date NOVEMBER 1984 Number
G-2785

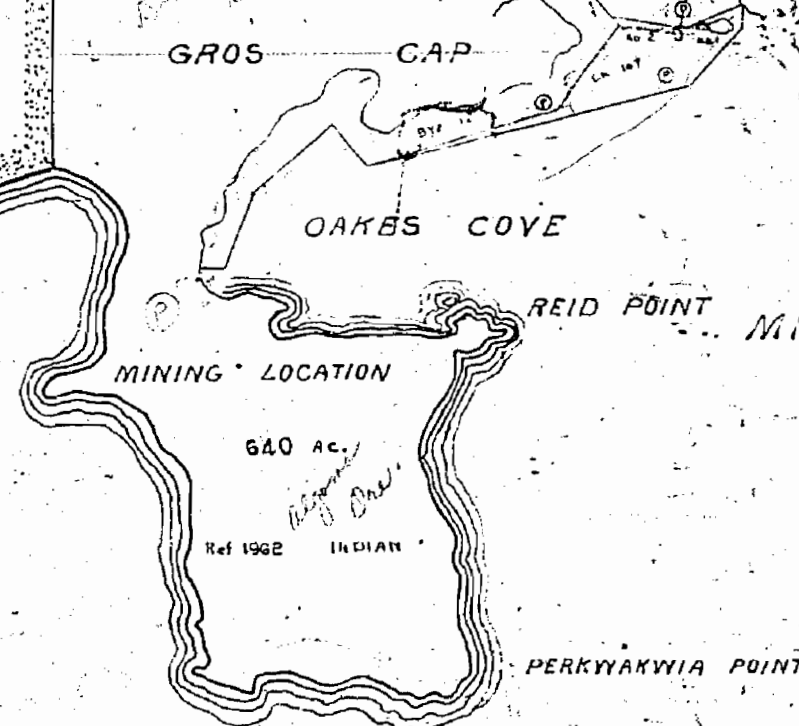
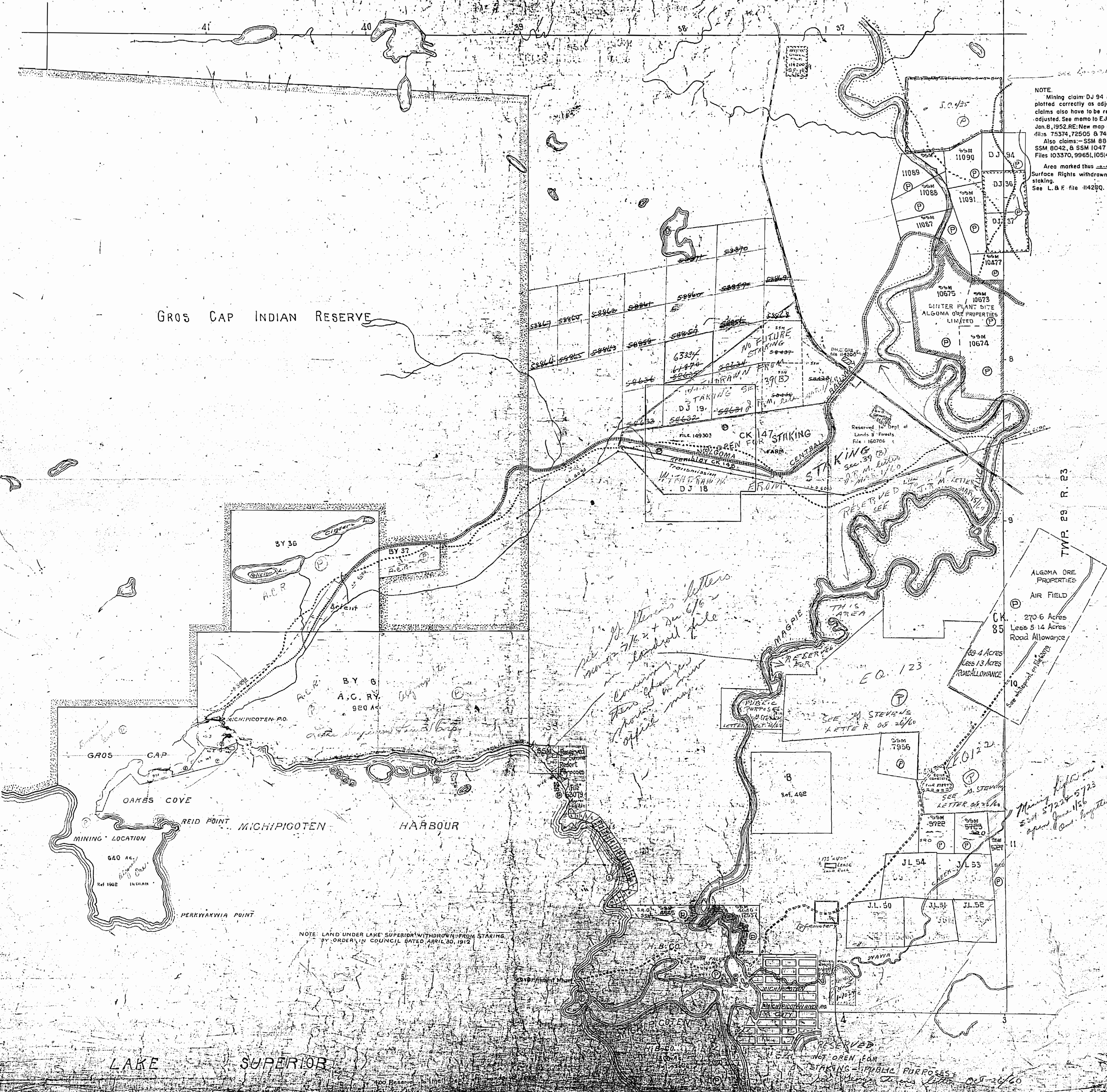
TOWNSHIP
SAULS STATION
(LENDRIA)
M. 1557

TWP. 50. RANGE 24

41 40 39 38 37

GROS CAP INDIAN RESERVE

NOTE.
Mining claim DJ 94 is not plotted correctly as adjacent claims also have to be re-adjusted. See memo to E.J. Dadd Jan. 8, 1952. RE: New map on files 75374, 72505 & 74166. Also claims:—SSM 8806, SSM 8042, & SSM 10477. Files 103370, 99651, 105140.
Area marked thus Surface Rights withdrawn from staking. See L. & F. file 114280.



NOTE: LAND UNDER LAKE SUPERIOR WITHDRAWN FROM STAKING BY ORDER IN COUNCIL DATED APRIL 30, 1913

TWR. 29 R. 23
ALGOMA ORE PROPERTIES
AIR FIELD
CK 85
270.6 Acres
Less 5.14 Acres
Road Allowance
69.4 Acres
Less 13 Acres
Road Allowance
See subsequent file

Mining rights on SSM 57228 & 5723 spread over 156 pages of L. & F. file

RESERVED
NOT OPEN FOR
STAKING—PUBLIC PURPOSES
See L. & F. file 114280

BAILLOQUET Tp. M.1558

THE TOWNSHIP OF

LENDRUM

DISTRICT OF ALGOMA

SAULT STE MARIE MINING DIVISION

SCALE: 1-INCH 40 CHAINS

DISPOSITION OF CROWN LANDS

- PATENT, SURFACE AND MINING RIGHTS
- " SURFACE RIGHTS ONLY
- " MINING RIGHTS ONLY
- LEASE, SURFACE AND MINING RIGHTS
- " SURFACE RIGHTS ONLY
- " MINING RIGHTS ONLY
- LICENCE OF OCCUPATION
- ROADS
- IMPROVED ROADS
- KING'S HIGHWAYS
- RAILWAYS
- POWER LINES
- MARSH OR MUSKEG
- MINES
- CANCELLED

NOTES

400' surface rights reservation along the shores of all lakes & rivers

This Twp Under Subdivision Control By The Municipality Of The Twp Of Michipicoten Refer To Township By -Law 18 - 59 File : 167561.

Land Under Lake Superior Withdrawn From Staking By Order In Council Dated April 30, 1912

Area Shown Thus. Withdrawn From Staking By Order In Council Dated March 6, 1938. File: 114870.

Areas withdrawn from staking under Section 43 of the Mining Act, R.S.O. 1970.

Order No.	File	Date	Disposition
(1) W.2/84	149303	22/2/84	S.R.O.
(2) W.12/82	176054	10/6/82	Surface Rights Only
(3) W.24/81	149303	Dec.29/81	S.R.O.

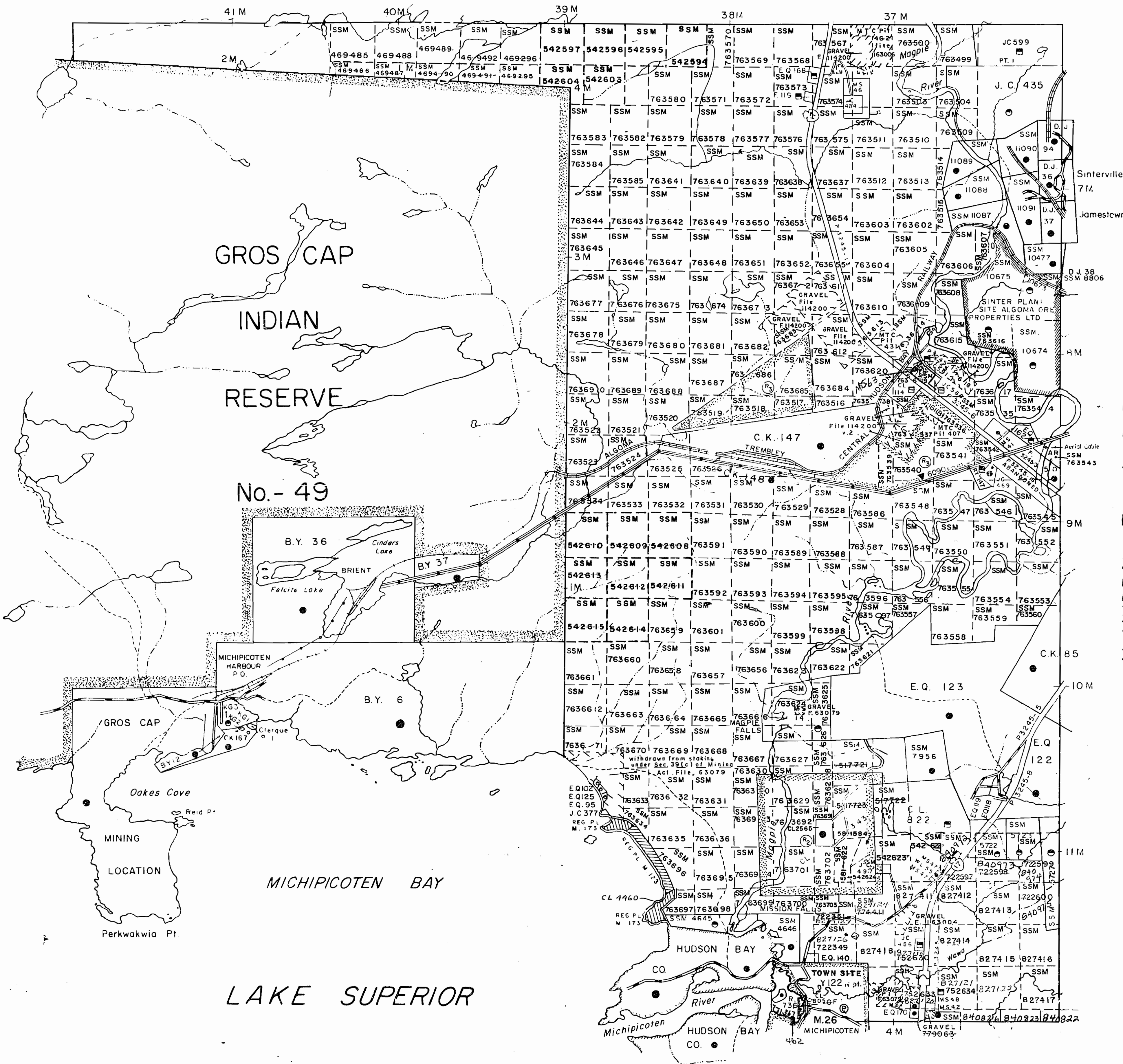
PLAN NO. **M.1557 G.2785**

ONTARIO
MINISTRY OF NATURAL RESOURCES
SURVEYS AND MAPPING BRANCH

BOSTWICK Tp. M.1565

McMURRAY Tp. M.1547

RABAZO Tp. M.1556



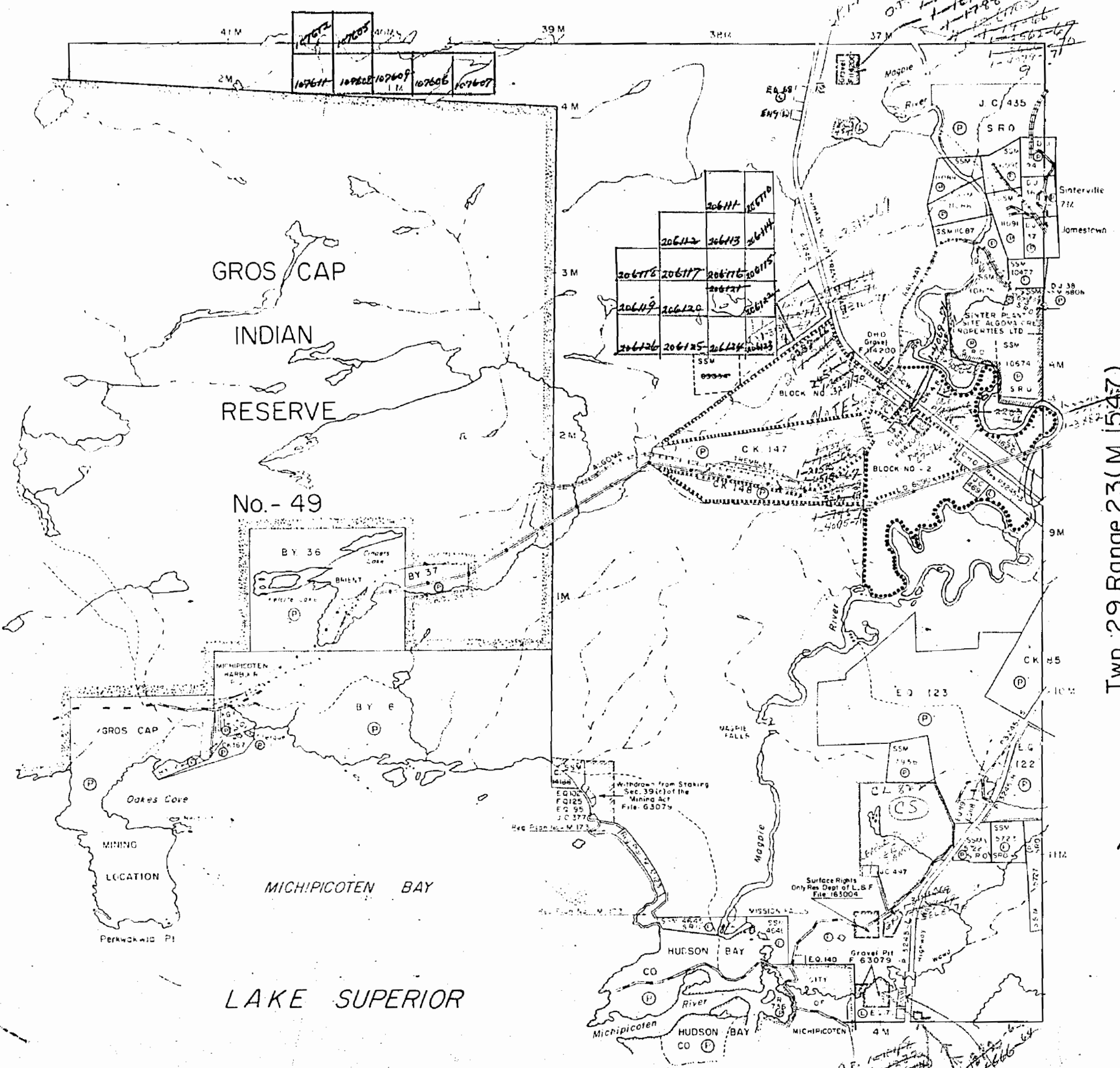
TWP 30 RANGE 23

227

Twp. 30 Range 24 (M. 1558)

Twp. 31 Range 23 (M. 1565)

Twp. 29 Range 23 (M. 1547)



Twp. 30 Range 22 (M. 1556)

TWP. 30 RANGE 23

(LENDRUM)

DISTRICT OF ALGOMA

SAULT STE MARIE
MINING DIVISION

SCALE: 1-INCH 40 CHAINS

LEGEND

PATENTED LAND	Ⓟ
CROWN LAND SALE	C.S
LEASES	Ⓛ
LOCATED LAND	Loc
LICENSE OF OCCUPATION	L.O
MINING RIGHTS ONLY	M.R.O
SURFACE RIGHTS ONLY	S.R.O
ROADS	—
IMPROVED ROADS	—
KING'S HIGHWAYS	—
RAILWAYS	—
POWER LINES	—
MARSH OR MUSKEG	—
MINES	X
CANCELLED	C

NOTES

400' Surface Rights Reservation Around All Lakes & Rivers.

This Twp Under Subdivision Control By The Municipality Of The Twp Of Michipicoten Refer To Township By-Law 18-59 File 167561.

Land Under Lake Superior Withdrawn From Staking By Order In Council Dated April 30, 1912

Area Shown Thus ~~-----~~ Withdrawn From Staking By Order In Council Dated March 6, 1938 File. 114870.

Area Shown Thus ~~-----~~ Withdrawn From Staking Under Provision Of Sec 39(d) Of The Mining Act File: 160706.

Area Shown Thus ~~-----~~ Withdrawn From Staking Under Subsec (b) Of Sec. 39 Of The Mining Act. File. 149303.

PLAN NO. M.1557

DEPARTMENT OF MINES

- ONTARIO -

REFERENCES

AREAS WITHDRAWN FROM DISPOSITION

- M.R.O. - MINING RIGHTS ONLY
- S.R.O. - SURFACE RIGHTS ONLY
- M.+S. - MINING AND SURFACE RIGHTS

Description	Order No.	Date	Disposition	File
Gravel Pit				114200
M.T.C Pit 4G-2				163006
Gravel Pit				114200
Gravel Pit				114200
Gravel Pit				114200
M.T.C. Pit 431- 4G45 (EXPIRES 30/6/86)				
Gravel Pit				114200
M.T.C. Pit 407				
Gravel Pit				63079
Gravel Pit				63079
Gravel Pit				
Gravel Pit				163004
Gravel Pit				114200

W2/84	22/2/84	Surface Rights Only	149303
W12/82	10/6/82	S.R.O.	176054
W24/81	29/12/81	S.R.O.	149303
W 43/86	9/5/86	S.R.O.	
W 44/86	9/5/86	S.R.O.	

Land Under Lake Superior Withdrawn From Staking By Order In Council Dated April 30, 1912

Area shown thus: Withdrawn From Staking By Order in Council Dated March 6, 1938
File: 114870

W-14/88 JAN 29/88
M.R.O. WITHDRAWN SEC. 36 OF THE MINING ACT RSO 1980

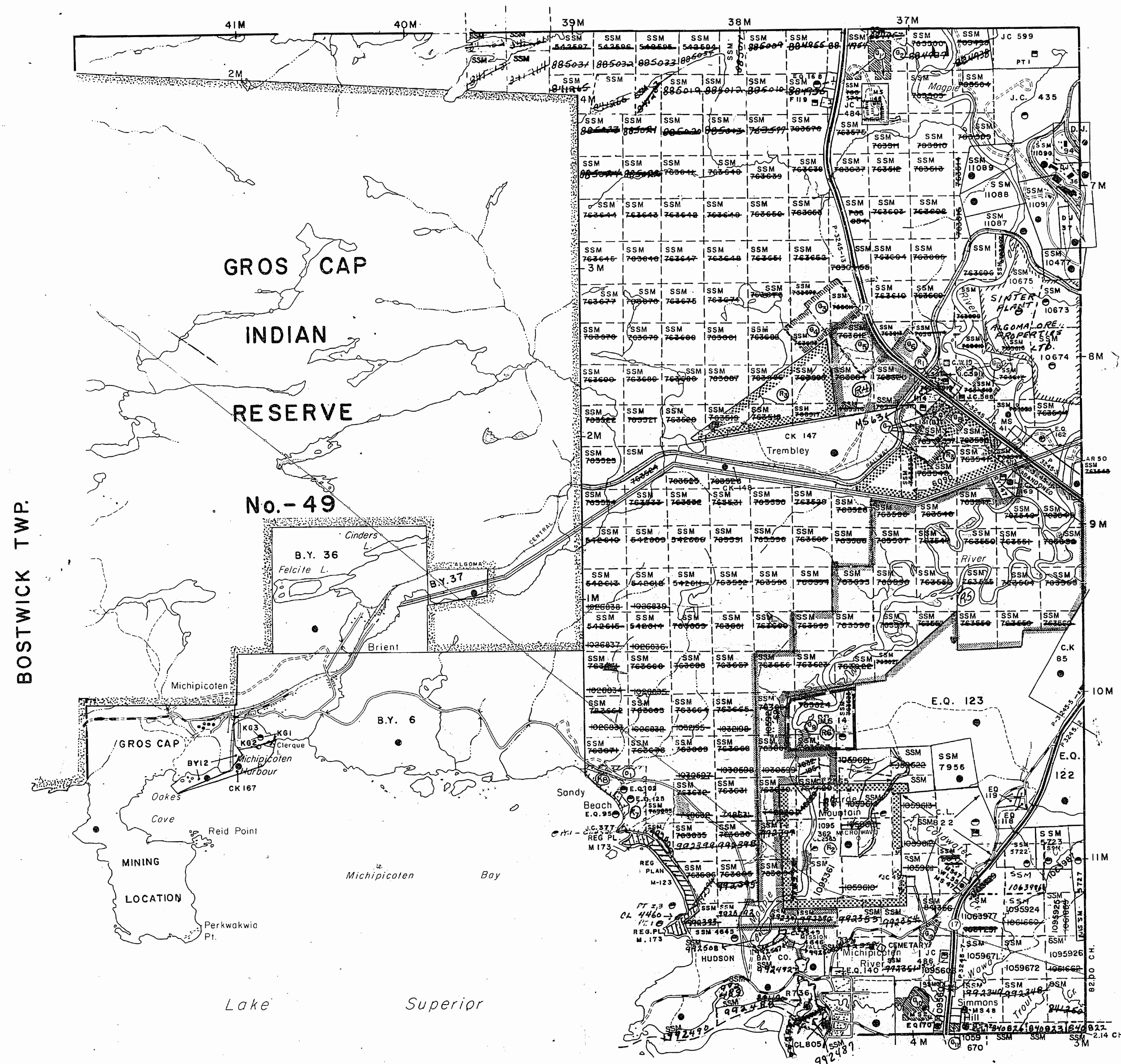
W-28/88 APR 14/88 - S & M WITHDRAWN
SEC. 36 OF THE MINING ACT RSO 1980

O-01/88 NOV 7/88 SSM REOPENED
SEC. 36 OF THE MINING ACT RSO 1980

W-01/88 NOV 7/88 S & M WITHDRAWN
SEC. 36 OF THE MINING ACT RSO 1980

S. S. MARIE
RECEIVED
DEC 20 1984
AM 7:39 10/11/84 123456

BAILLOQUET TWP.

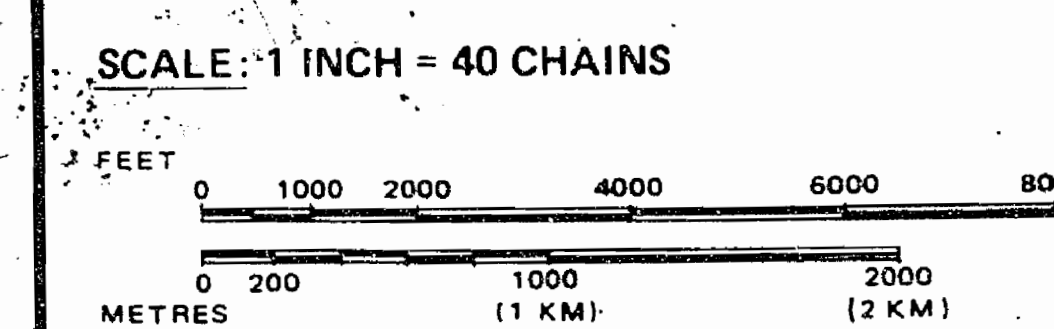


LEGEND

- HIGHWAY AND ROUTE No.
- OTHER ROADS
- TRAILS
- SURVEYED LINES:
 - TOWNSHIPS, BASE LINES, ETC.
 - LOTS, MINING CLAIMS, PARCELS, ETC.
- UNSURVEYED LINES:
 - LOT LINES
 - PARCEL BOUNDARY
 - MINING CLAIMS ETC.
- RAILWAY AND RIGHT OF WAY
- UTILITY LINES
- NON-PERENNIAL STREAM
- FLOODING OR FLOODING RIGHTS
- SUBDIVISION OR COMPOSITE PLAN
- RESERVATIONS
- ORIGINAL SHORELINE
- MARSH OR MUSKEG
- MINES
- TRAVERSE MONUMENT

DISPOSITION OF CROWN LANDS

TYPE OF DOCUMENT	SYMBOL
PATENT, SURFACE & MINING RIGHTS	
" SURFACE RIGHTS ONLY	
" MINING RIGHTS ONLY	
LEASE, SURFACE & MINING RIGHTS	
" SURFACE RIGHTS ONLY	
" MINING RIGHTS ONLY	
LICENCE OF OCCUPATION	
ORDER-IN-COUNCIL	
RESERVATION	
CANCELLED	
SAND & GRAVEL	



This Twp. Under Subdivision Control By The Municipality Of The Twp. Of Michipicoten. Refer To Township By- Law 18-59 File: 167561

TOWNSHIP
LENDRUM
M.N.R. ADMINISTRATIVE DISTRICT
WAWA
MINING DIVISION
SAULT STE. MARIE
LAND TITLES / REGISTRY DIVISION
ALGOMA



Date NOVEMBER 1984 Number **G-2785**

RABAZO TWP.

1557

Twp. 30 Range 24 (M. 1558)

TWP. 30 RANGE 23

(LENDUM)

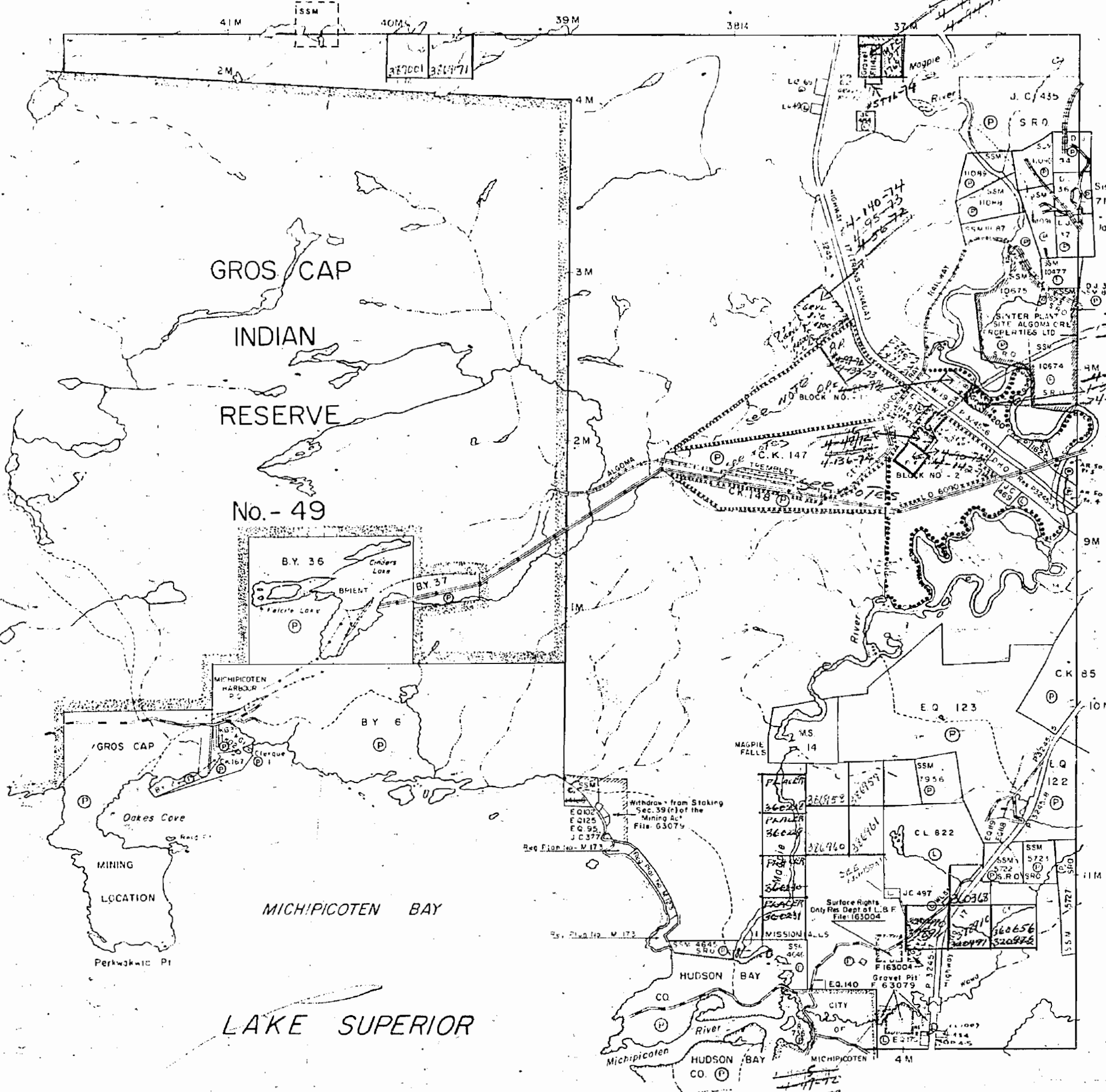
DISTRICT OF ALGOMA

SAULT STE MARIE MINING DIVISION

SCALE: 1-INCH = 40 CHAINS

Twp. 31 Range 23 (M. 1565)

Twp. 29 Range 23 (M. 1547)



LEGEND

PATENTED LAND	Ⓟ
CROWN LAND SALE	C.S.
LEASES	Ⓛ
LOCATED LAND	Loc
LICENSE OF OCCUPATION	L.O.
MINING RIGHTS ONLY	M.R.O.
SURFACE RIGHTS ONLY	S.R.O.
ROADS	—
IMPROVED ROADS	—
KING'S HIGHWAYS	—
RAILWAYS	—
POWER LINES	—
MARSH OR MUSKEG	—
MINES	Ⓧ
CANCELLED	—

NOTES

400' Surface Rights Reservation Around All Lakes & Rivers.

This Twp. Under Subdivision Control, By The Municipality Of The Twp Of Michipicoten Refer To Township By - Law 18 - 59 File 167561.

Land Under Lake Superior Withdrawn From Staking By Order In Council Dated April 30, 1912

Area Shown Thus ~~XXXXXX~~ Withdrawn From Staking By Order In Council Dated March 6, 1938. File: 114870.

Area Shown Thus ~~XXXXXX~~ Withdrawn From Staking Under Provision Of Sec. 39(d) Of The Mining Act File: 160706.

Area Shown Thus ~~XXXXXX~~ Withdrawn From Staking Under Subsec. (b) Of Sec 39 Of The Mining Act File: 149303

PLAN NO. M. 1557

ONTARIO DEPARTMENT OF MINES AND NORTHERN AFFAIRS

Twp. 30 Range 22 (M. 1556)

TOWNSHIP 30 RANGE 23

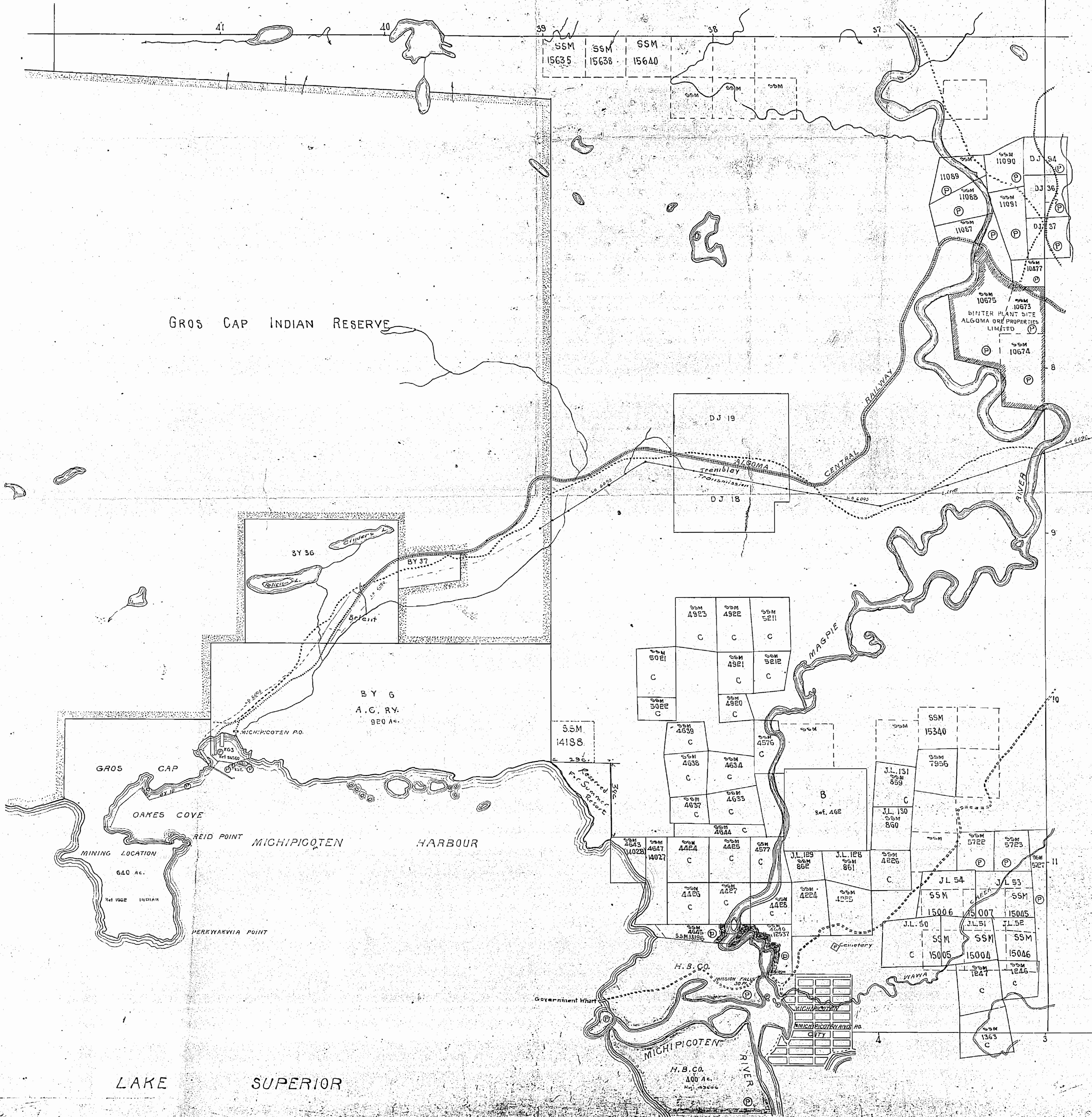
SAULT STE. MARIE MINING DIVISION

(LENDRUM)

Scale 20ch. = 1inch

M. 1557

TWP. 30 RANGE 24



TWP. 29 R. 23

LAKE SUPERIOR

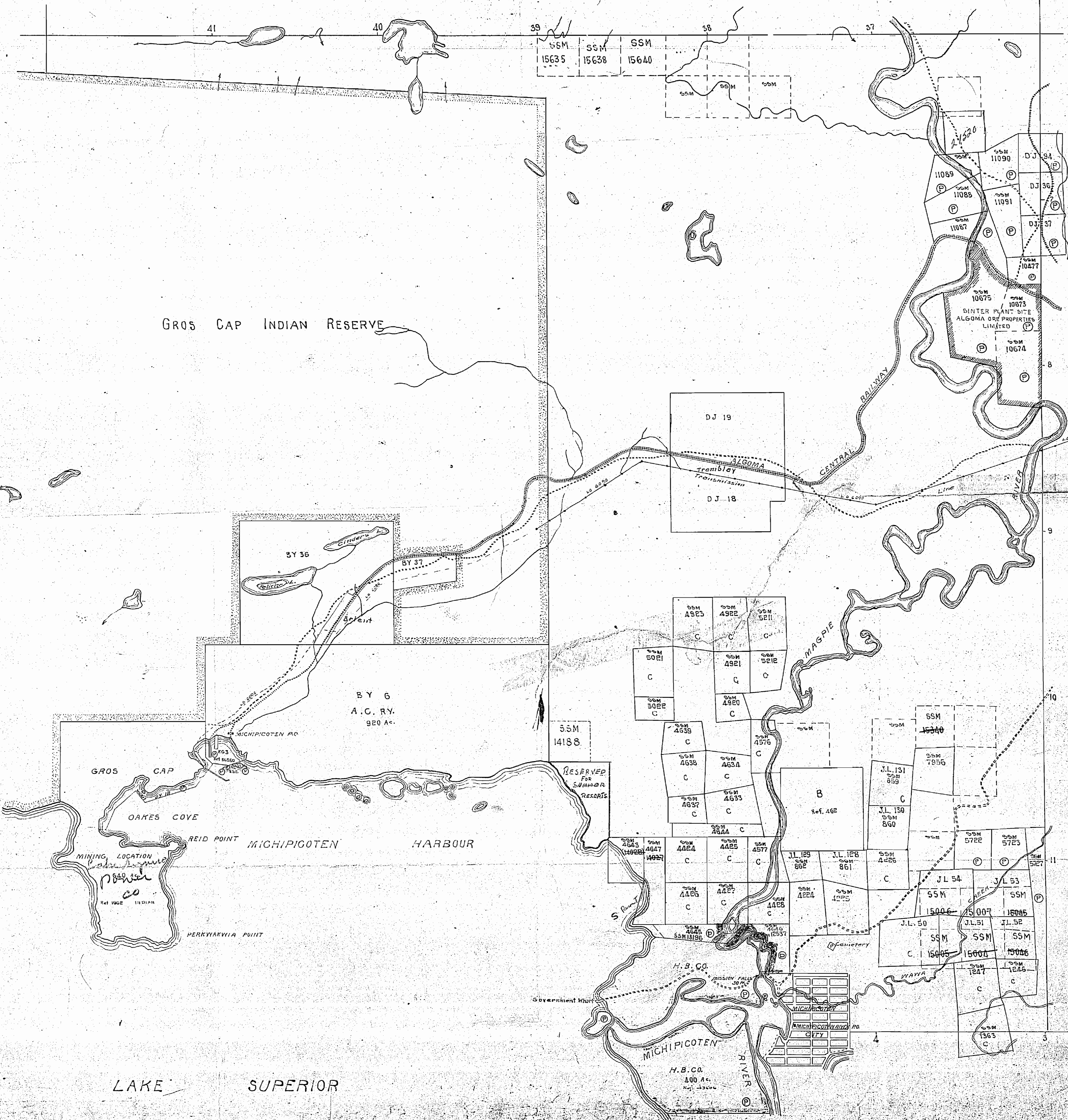
TOWNSHIP 30 RANGE 23

SAULT STE. MARIE MINING DIVISION (LENDRUM)

Scale 20ch.=1inch

M. 1557

TWP. 30 RANGE 24



GROS CAP INDIAN RESERVE

BY 36

BY 37

BY 6
A.C. RY.
920 A.-

GROS CAP

OAKES COVE

REID POINT

MICHIPICOTEN

HARBOUR

MINING LOCATION

Ref 1902 INDIAN

PERKYMRYIA POINT

LAKE SUPERIOR

DJ 19

DJ 18

SSM 4923

SSM 4922

SSM 5211

SSM 5021

SSM 4921

SSM 5212

SSM 4920

SSM 4588

SSM 4638

SSM 4634

SSM 4637

SSM 4633

SSM 4844

SSM 4424

SSM 4425

SSM 4577

SSM 4424

SSM 4425

SSM 4225

SSM 4425

SSM 12537

SSM 15006

SSM 15007

SSM 15008

SSM 15005

SSM 15006

SSM 15008

SSM 1247

SSM 1246

SSM 1363

C

C

C

C

C

C

C

C

C

C

C

C

C

C

C

C

C

C

C

C

SSM 15340

SSM 7956

J.L. 131

SSM 839

J.L. 130

SSM 860

SSM 5722

SSM 5723

J.L. 54

J.L. 53

J.L. 50

J.L. 51

J.L. 52

SSM 1247

SSM 1246

C

C

C

TWP. 29 R. 23