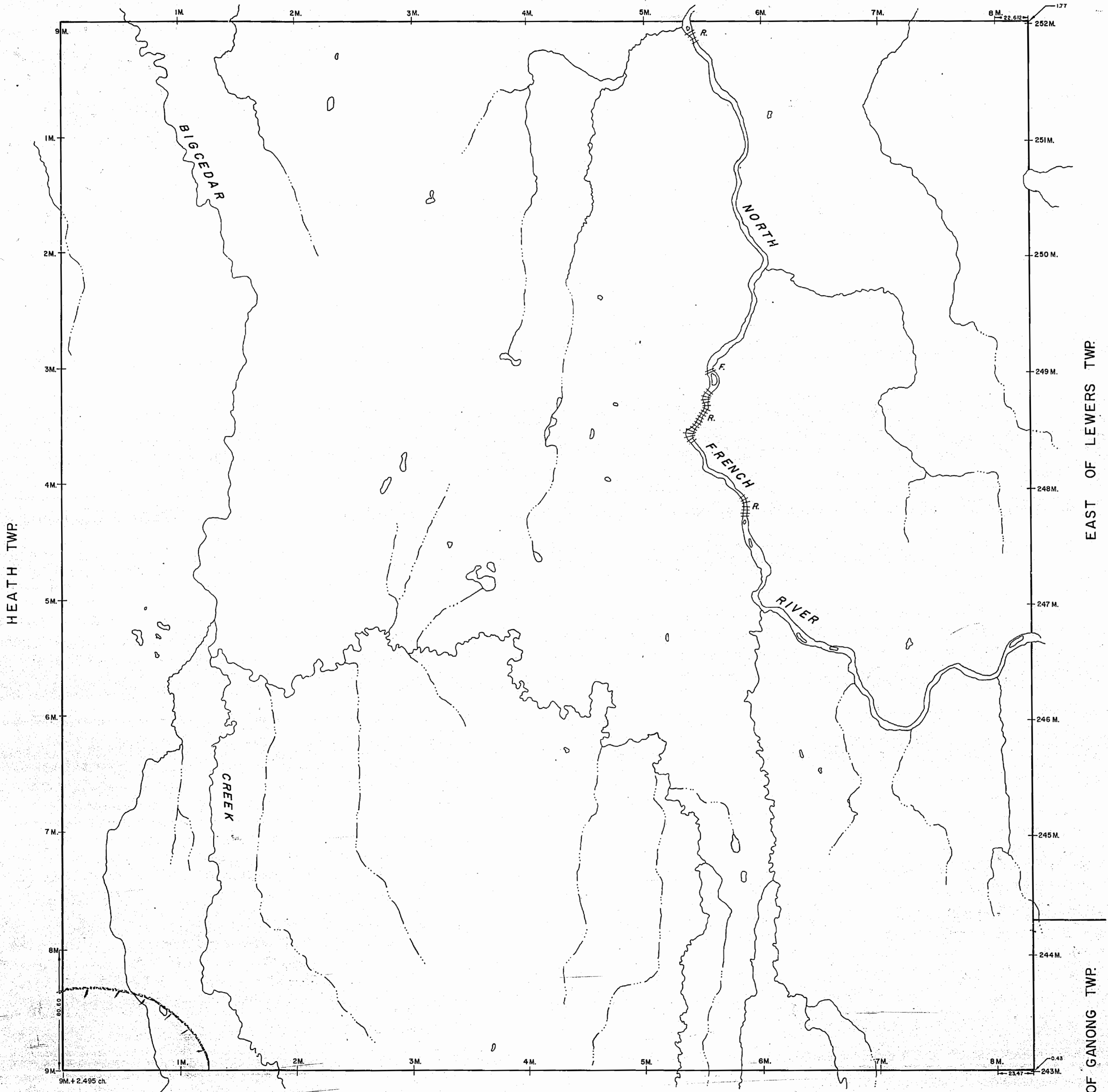


CARSS TWP



HEATH TWP

EAST OF LEWERS TWP

EAST OF GANONG TWP

GANONG TWP

LEGEND

- HIGHWAY AND ROUTE No.
- OTHER ROADS
- TRAILS
- SURVEYED LINES:
  - TOWNSHIPS, BASE LINES, ETC.
  - LOTS, MINING CLAIMS, PARCELS, ETC.
- UNSURVEYED LINES:
  - LOT LINES
  - PARCEL BOUNDARY
  - MINING CLAIMS ETC.
- RAILWAY AND RIGHT OF WAY
- UTILITY LINES
- NON-PERENNIAL STREAM
- FLOODING OR FLOODING RIGHTS
- SUBDIVISION OR COMPOSITE PLAN
- RESERVATIONS
- ORIGINAL SHORELINE
- MARSH OR MUSKEG
- MINES
- TRAVERSE MONUMENT

DISPOSITION OF CROWN LANDS

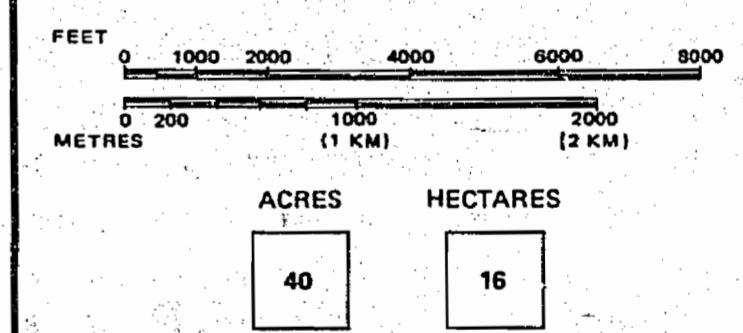
TYPE OF DOCUMENT	SYMBOL
PATENT, SURFACE & MINING RIGHTS	
" SURFACE RIGHTS ONLY	
" MINING RIGHTS ONLY	
LEASE SURFACE & MINING RIGHTS	
" SURFACE RIGHTS ONLY	
" MINING RIGHTS ONLY	
LICENCE OF OCCUPATION	
ORDER-IN-COUNCIL	
RESERVATION	
CANCELLED	
SAND & GRAVEL	

NOTE: MINING RIGHTS IN PARCELS PATENTED PRIOR TO MAY 6, 1913, VESTED IN ORIGINAL PATENTEE BY THE PUBLIC LANDS ACT, R.S.O. 1970, CHAP. 390, SEC. 63, SUBSEC 1.

NOTE  
400' surface rights reservation along the shores of all lakes and rivers.

Forestry Activity 95/96

SCALE: 1 INCH = 40 CHAINS

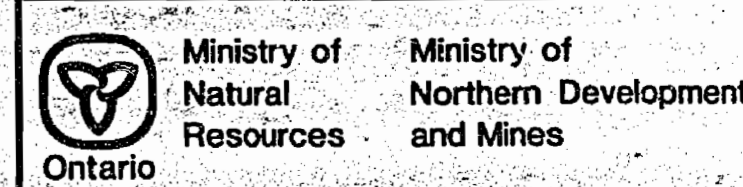


TOWNSHIP  
**LEWERS**

M.N.R. ADMINISTRATIVE DISTRICT  
COCHRANE

MINING DIVISION  
PORCUPINE

LAND TITLES / REGISTRY DIVISION  
COCHRANE



Date: JAN. 1980  
 ACTIVATED JULY 29, 1992 BY P.A.  
 Number: **G-3533**

534

# PLAN OF LEWERS TWP. M 534

PORCUPINE MINING DIVISION

## DISTRICT OF COCHRANE.

Scale 40 chains to an inch

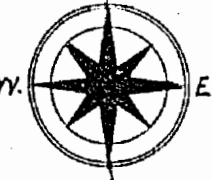
**LEGEND**

- CANCELLED
- PATENTED LAND
- CROWN LAND SALE
- LEASES
- LOCATED LAND
- LICENSE OF OCCUPATION
- MINING RIGHTS ONLY
- SURFACE RIGHTS ONLY

C.S.  
 L.O.  
 L.O.  
 M.R.O.  
 S.R.O.

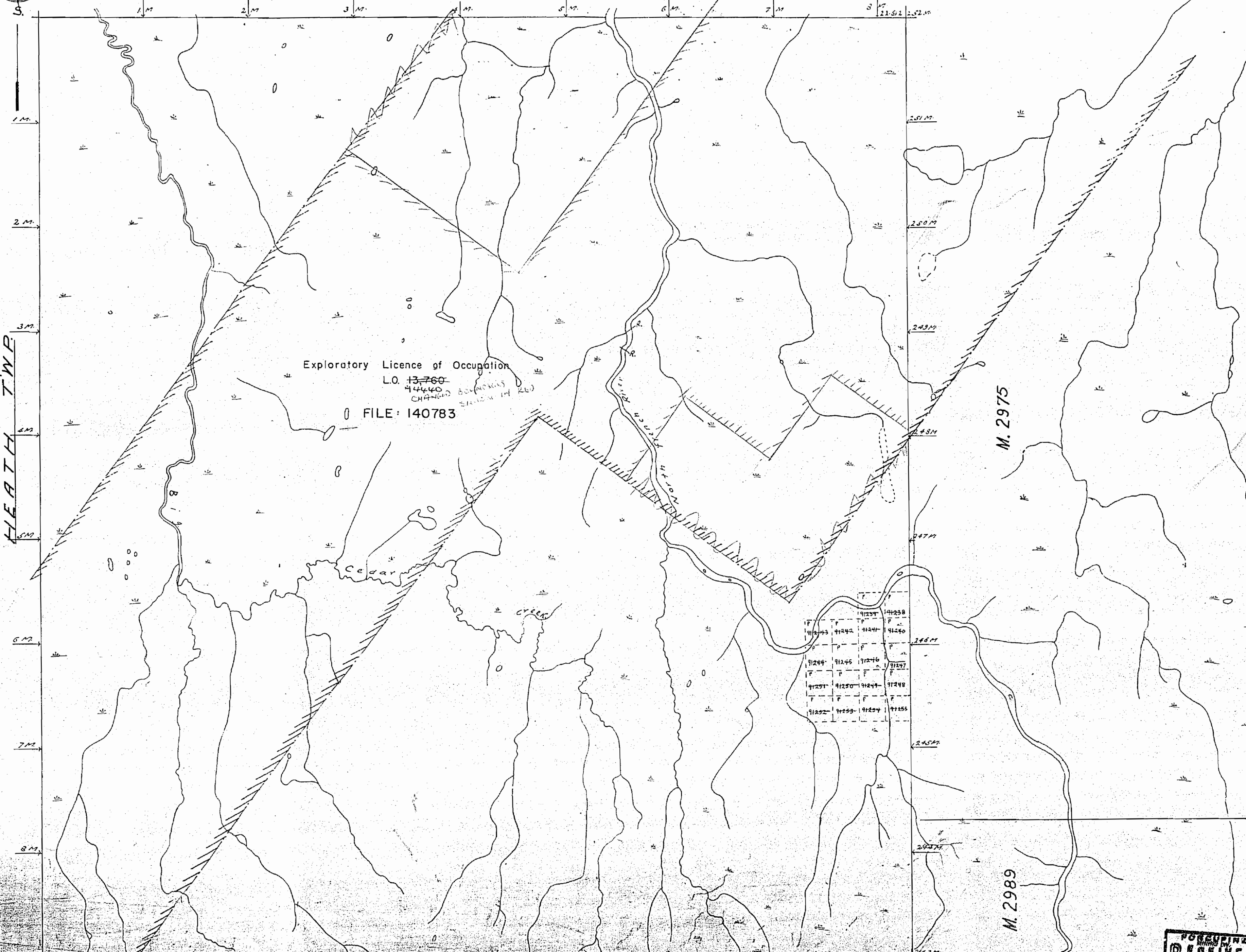
**NOTE**

400' Surface Rights Reservation around all Lakes and Rivers.



CARSS TWP.

HEATH TWP.

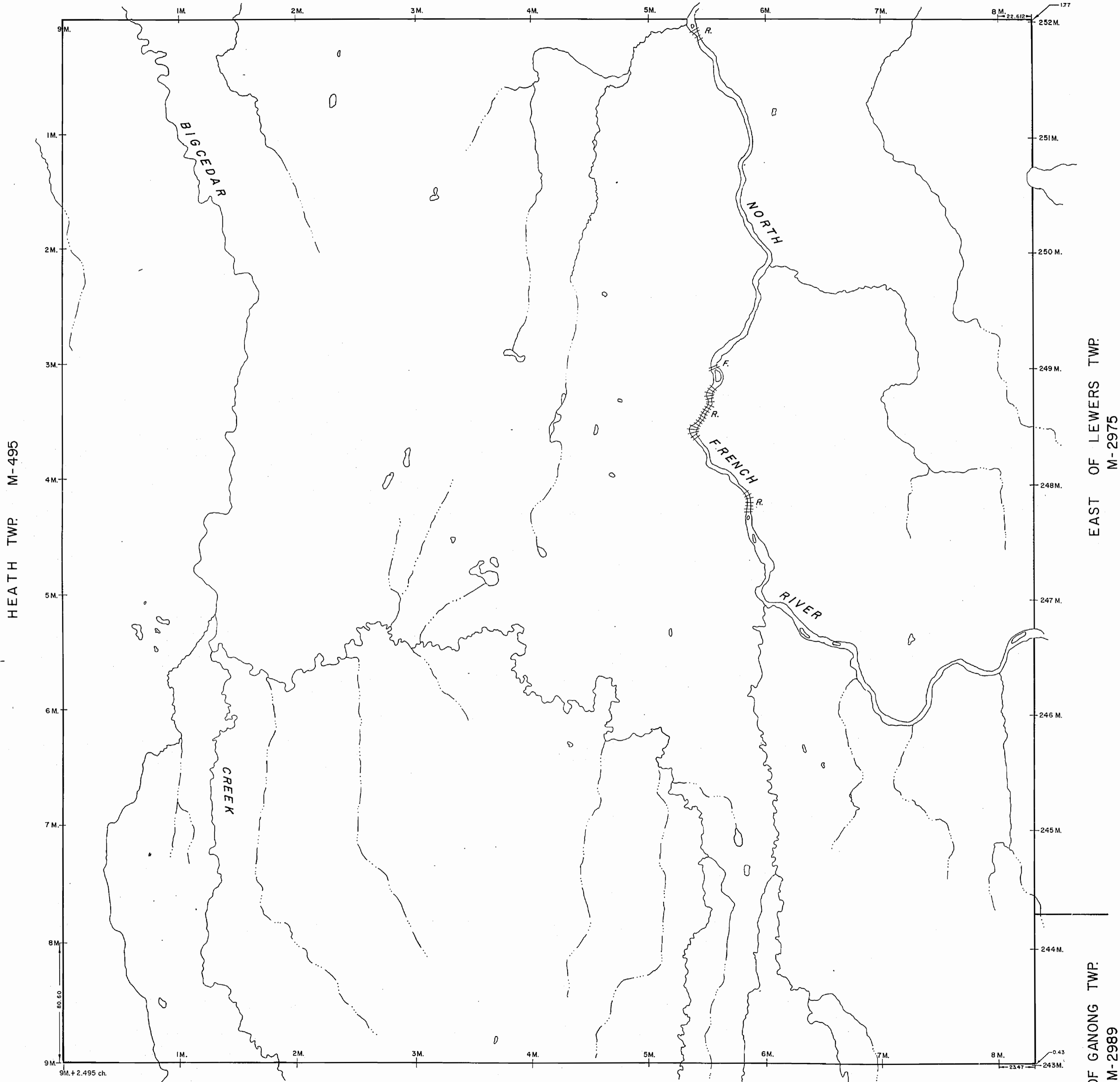


M. 2975

M. 2989

RECEIVED  
 DEC 5 1956  
 M. 101112123456

CARSS TWP M-440



**LEGEND**

HIGHWAY AND ROUTE No.	
OTHER ROADS	
TRAILS	
SURVEYED LINES:	
TOWNSHIPS, BASE LINES, ETC.	
LOTS, MINING CLAIMS, PARCELS, ETC.	
UNSURVEYED LINES:	
LOT LINES	
PARCEL BOUNDARY	
MINING CLAIMS ETC.	
RAILWAY AND RIGHT OF WAY	
UTILITY LINES	
NON-PERENNIAL STREAM	
FLOODING OR FLOODING RIGHTS	
SUBDIVISION OR COMPOSITE PLAN	
RESERVATIONS	
ORIGINAL SHORELINE	
MARSH OR MUSKEG	
MINES	
TRAVERSE MONUMENT	

**DISPOSITION OF CROWN LANDS**

TYPE OF DOCUMENT	SYMBOL
PATENT, SURFACE & MINING RIGHTS	
" SURFACE RIGHTS ONLY	
" MINING RIGHTS ONLY	
LEASE, SURFACE & MINING RIGHTS	
" SURFACE RIGHTS ONLY	
" MINING RIGHTS ONLY	
LICENCE OF OCCUPATION	
ORDER-IN-COUNCIL	
RESERVATION	
CANCELLED	
SAND & GRAVEL	

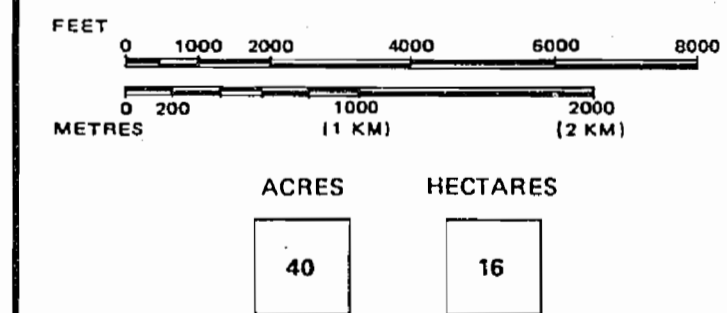
NOTE: MINING RIGHTS IN PARCELS PATENTED PRIOR TO MAY 6, 1913, VESTED IN ORIGINAL PATENTEE BY THE PUBLIC LANDS ACT, R.S.O. 1970, CHAP. 380, SEC. 63, SUBSEC 1.

NOTE  
400' surface rights reservation along the shores of all lakes and rivers.

MAP REPLACED JULY 29 1992 BY P.D.

THE INFORMATION THAT APPEARS ON THIS MAP HAS BEEN COMPILED FROM VARIOUS SOURCES, AND ACCURACY IS NOT GUARANTEED. THOSE WISHING TO STAKE MINING CLAIMS SHOULD CONSULT WITH THE MINING RECORDER, MINISTRY OF NORTHERN DEVELOPMENT AND MINES, FOR ADDITIONAL INFORMATION ON THE STATUS OF THE LANDS SHOWN HEREON.

SCALE: 1 INCH = 40 CHAINS



TOWNSHIP OF

**LEWERS**


DISTRICT

COCHRANE

MINING DIVISION

PORCUPINE

*Revised Feb. 1980*



Date JAN./80 Plan No.

National Topographic Series **M-534**

GANONG TWP M-481

EAST OF LEWERS TWP M-2975  
EAST OF GANONG TWP M-2989

HEATH TWP M-495

534

# PLAN OF LEWERS TWP. M 534

PORCUPINE MINING DIVISION

DISTRICT OF COCHRANE.

Scale, 40 chains to an inch

LEGEND

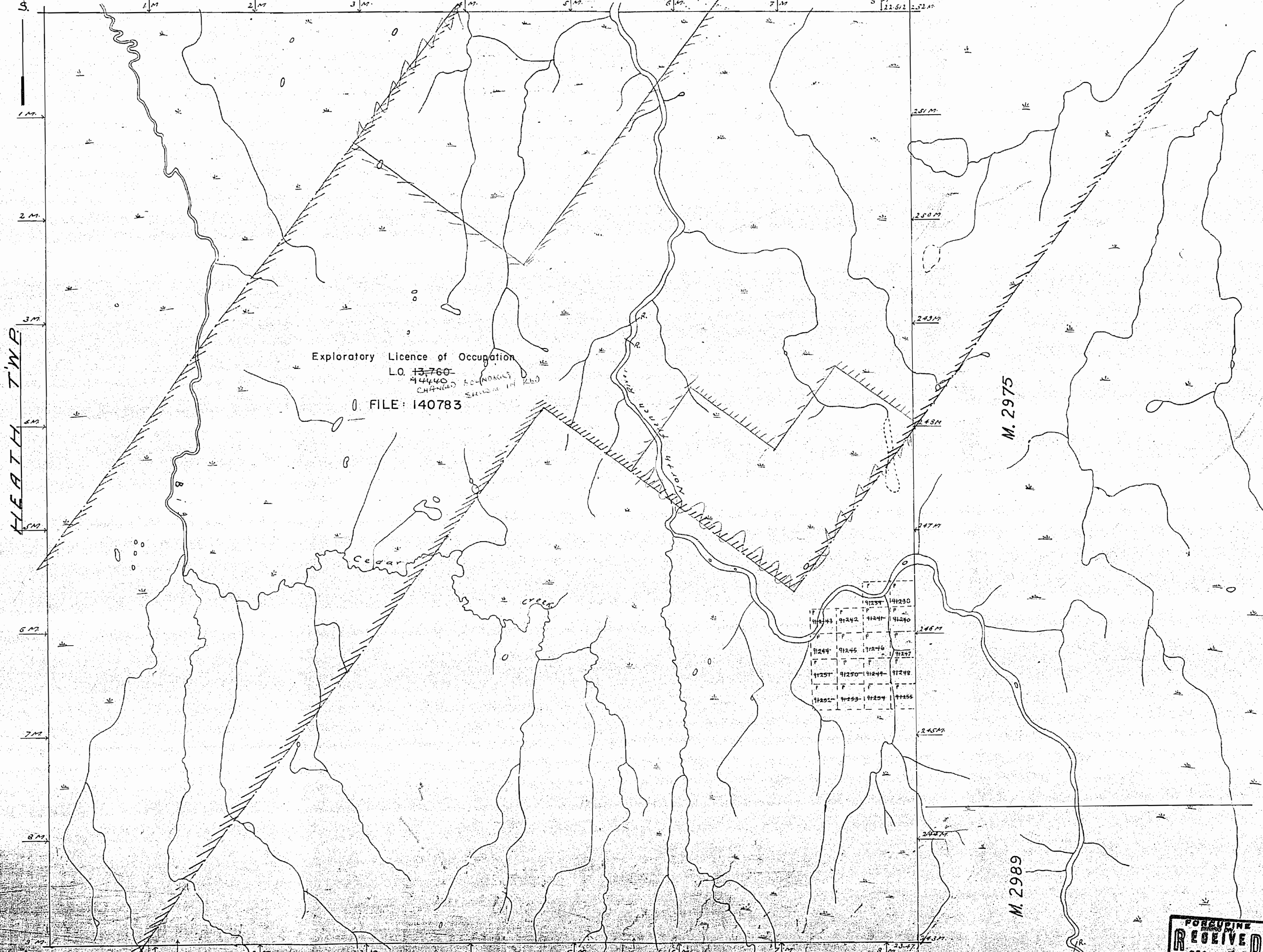
- CANCELLED
- PATENTED LAND
- CROWN LAND SALE
- LEASES
- LOCATED LAND
- LICENSE OF OCCUPATION
- MINING RIGHTS ONLY
- SURFACE RIGHTS ONLY

- CS
- LOC.
- L.O.
- M.R.O.
- S.R.O.

NOTE

400' Surface Rights Reservation around all Lakes and Rivers.

CARSS TWP.



HEATH TWP.

GANONG TWP.

**RECEIVED**  
 DEC 5 1956  
 110.10.11.12.123.4.5

534

# PLAN OF LEWERS TWP.

M-534

MINING DIVISION

OF COCHRANE.

**CANCELLED MAY 31/66**  
**OPEN JUNE 1/66**  
All minerals other than petroleum and natural gas in that part of this Township, outlined in red, covered by Exploratory License #13799, dated June 1, 1965.

Withdrawn from staking  
9/18 9/59 JANUARY 28, 1959

OPEN Aug. 15/63

CARSS TWP.

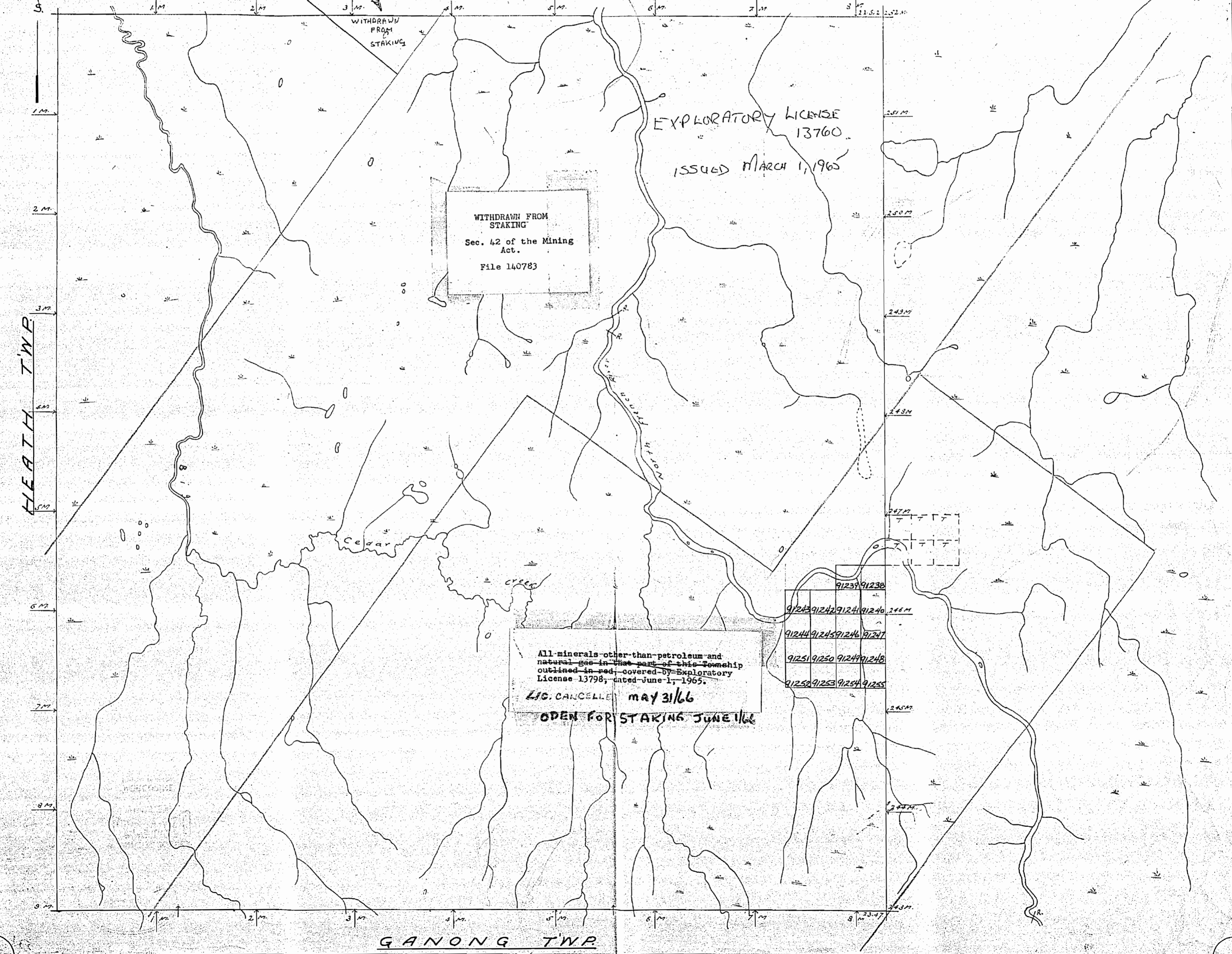
WITHDRAWN FROM STAKING  
Sec. 42 of the Mining Act.  
File 140783

EXPLORATORY LICENSE  
13760  
ISSUED MARCH 1, 1965

All minerals other than petroleum and natural gas in that part of this Township outlined in red, covered by Exploratory License 13798, dated June 1, 1965.

**LIC. CANCELLED MAY 31/66**  
**OPEN FOR STAKING JUNE 1/66**

91239	91238
91243	91242
91241	91240
91244	91245
91246	91247
91251	91250
91249	91248
91252	91253
91254	91255



HEATH TWP.

GANONG TWP.

534

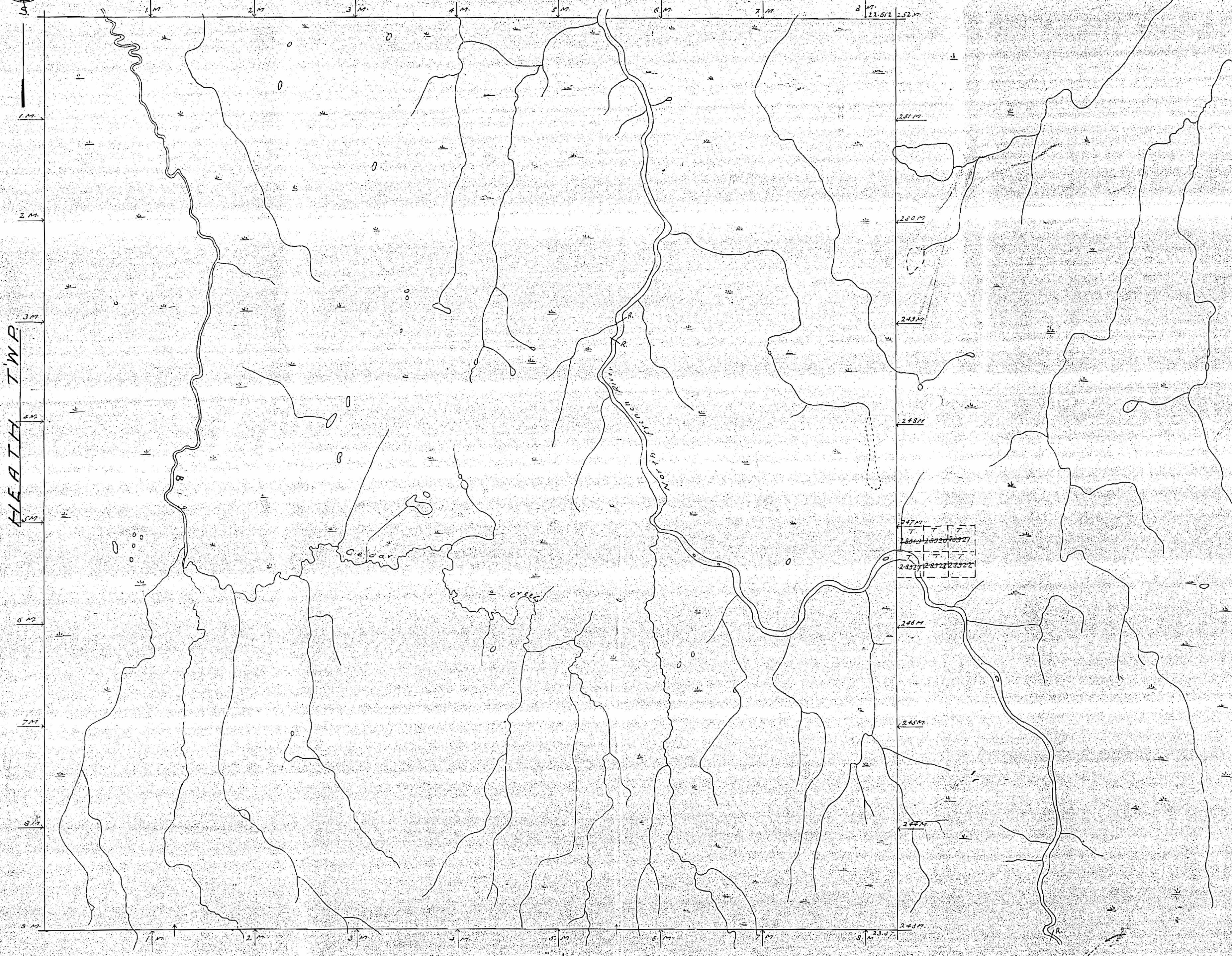

# PLAN OF LEWERS TWP.

M-534

TIMISKAMING MINING DIVISION.  
DISTRICT OF COCHRANE.

Scale, 40 chains to an inch

CARSS TWP.



HEATH TWP.

GANONG TWP.

534

# PLAN OF LEWERS TWP. M-534

MINING DIVISION


WITHDRAWN FROM STAKING  
MAR 9/59 JANUARY 20, 1959

**CANCELLED MAY 31/66**  
**OPEN JUNE 1/66**  
All minerals other than petroleum and natural gas in that part of this Township, outlined in red, covered by Exploratory License #13799, dated June 1, 1965.

**OF COCHRANE.**

Scale: 1 inch = 1 mile

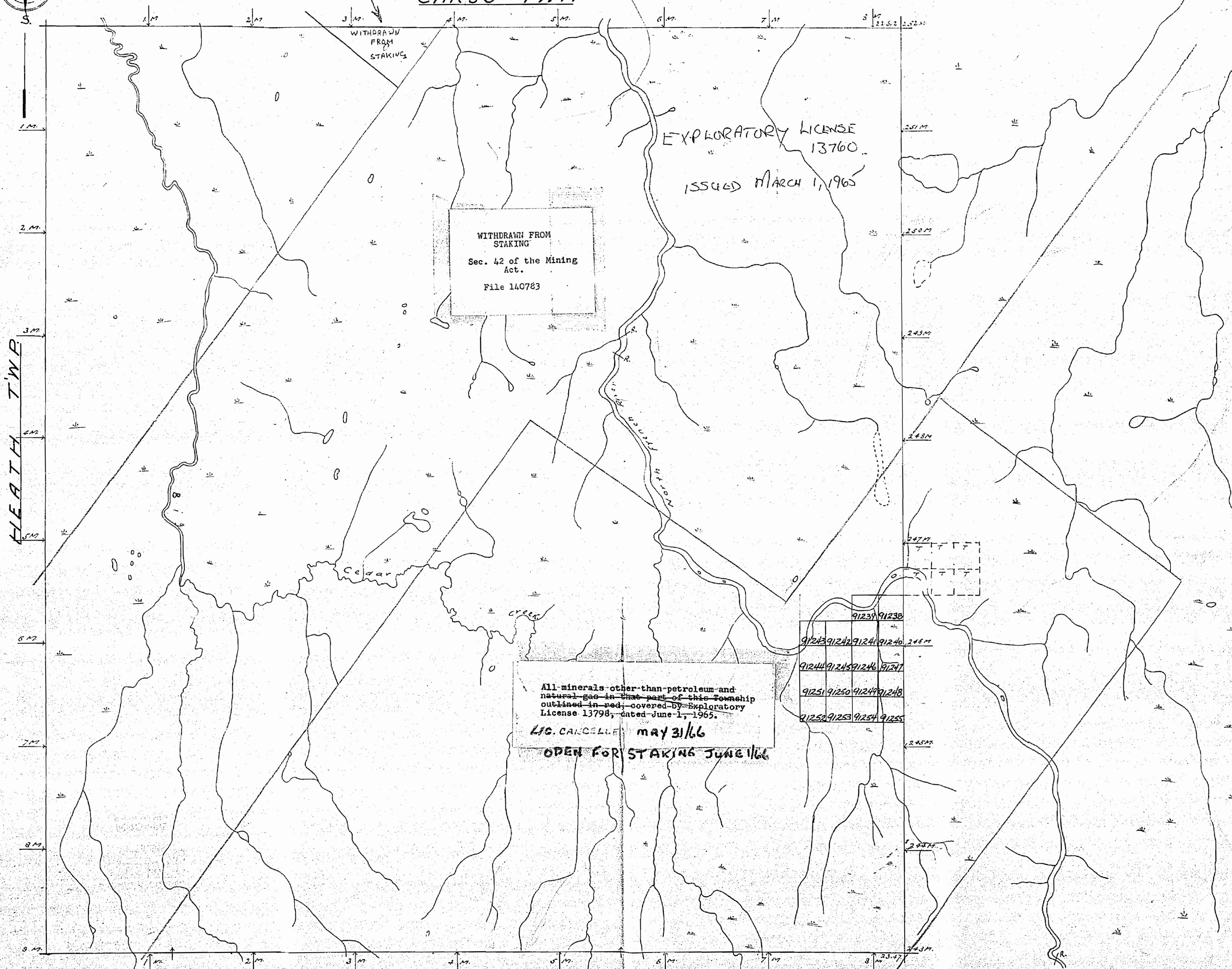
OPEN Aug. 15/63



CARSS TWP.

HEATH TWP.

GANONG TWP.



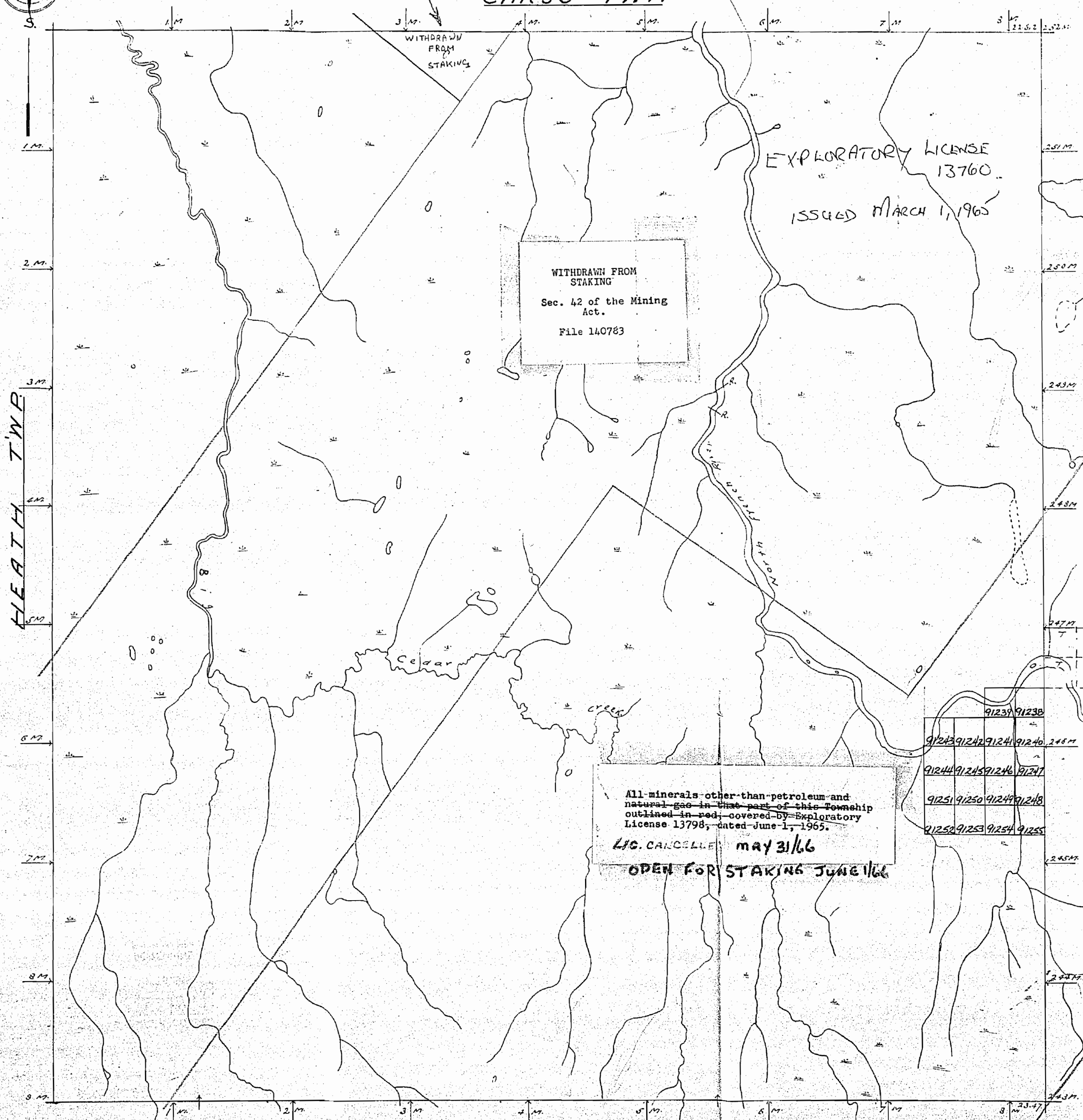
WITHDRAWN FROM STAKING

EXPLORATORY LICENSE 13760  
ISSUED MARCH 1, 1965

WITHDRAWN FROM STAKING  
Sec. 42 of the Mining Act.  
File 140783

All minerals other than petroleum and natural gas in that part of this Township outlined in red, covered by Exploratory License 13798, dated June 1, 1965.  
**LIC. CANCELLED MAY 31/66**  
**OPEN FOR STAKING JUNE 1/66**

91239	91238
91243	91242
91244	91245
91251	91250
91252	91253



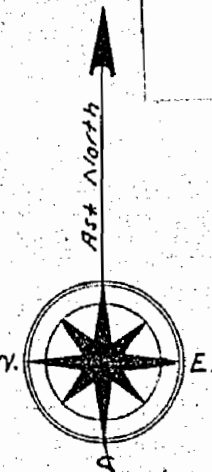
534

# PLAN OF LEWERS TWP.

M-534

TIMISKAMING MINING DIVISION.  
DISTRICT OF COCHRANE.

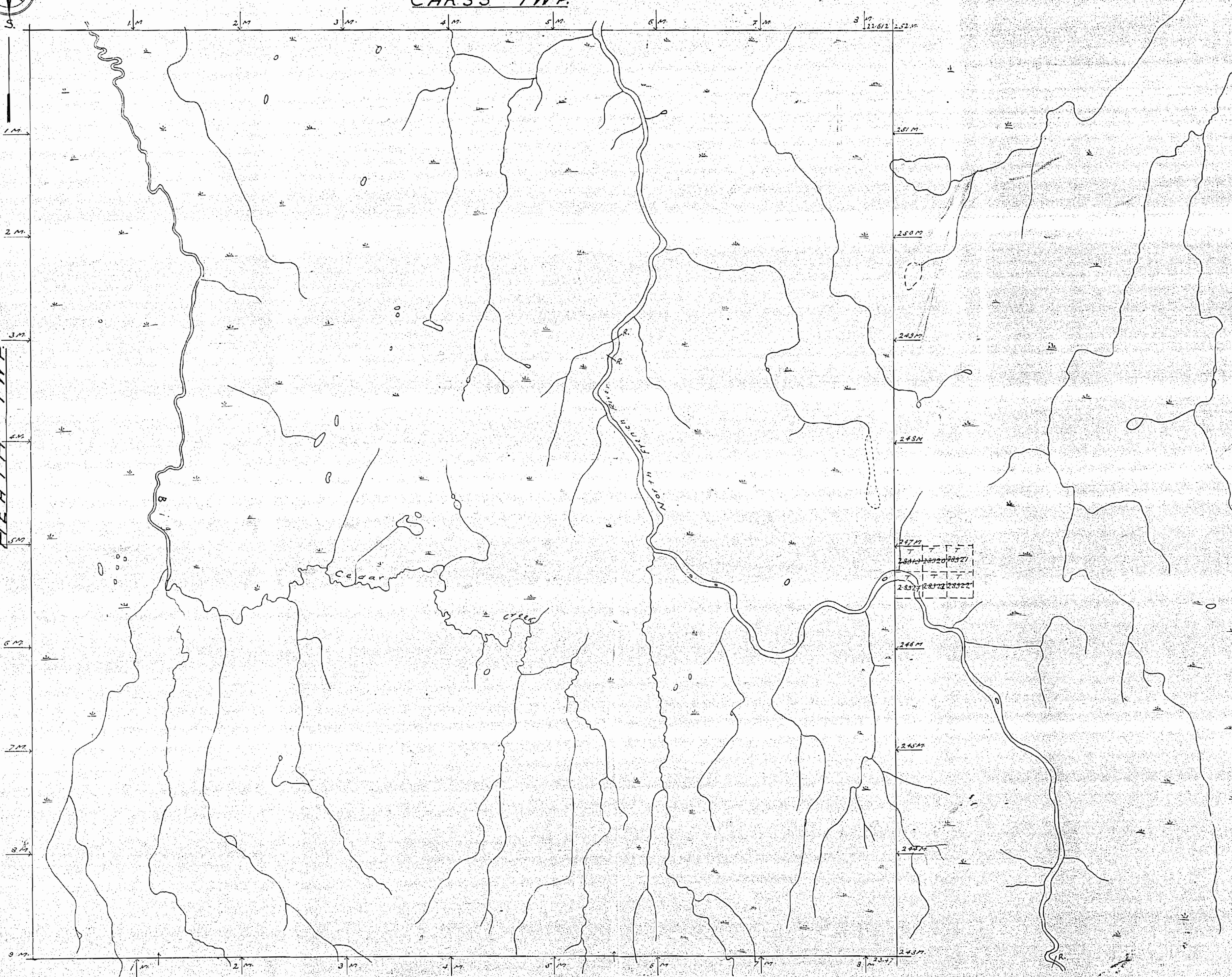
Scale, 40 chains to an inch



CARSS TWP.

HEATH TWP.

GANONG TWP.





# PLAN OF LEWERS TWP.

PORCUPINE MINING DIVISION

DISTRICT OF COCHRANE.

Scale, 40 chains to an inch

CARSS TWP.

GANONG TWP.

RECEIVED  
JUN 13 1969  
AM 7,8,9,10,11,12,13,34,58

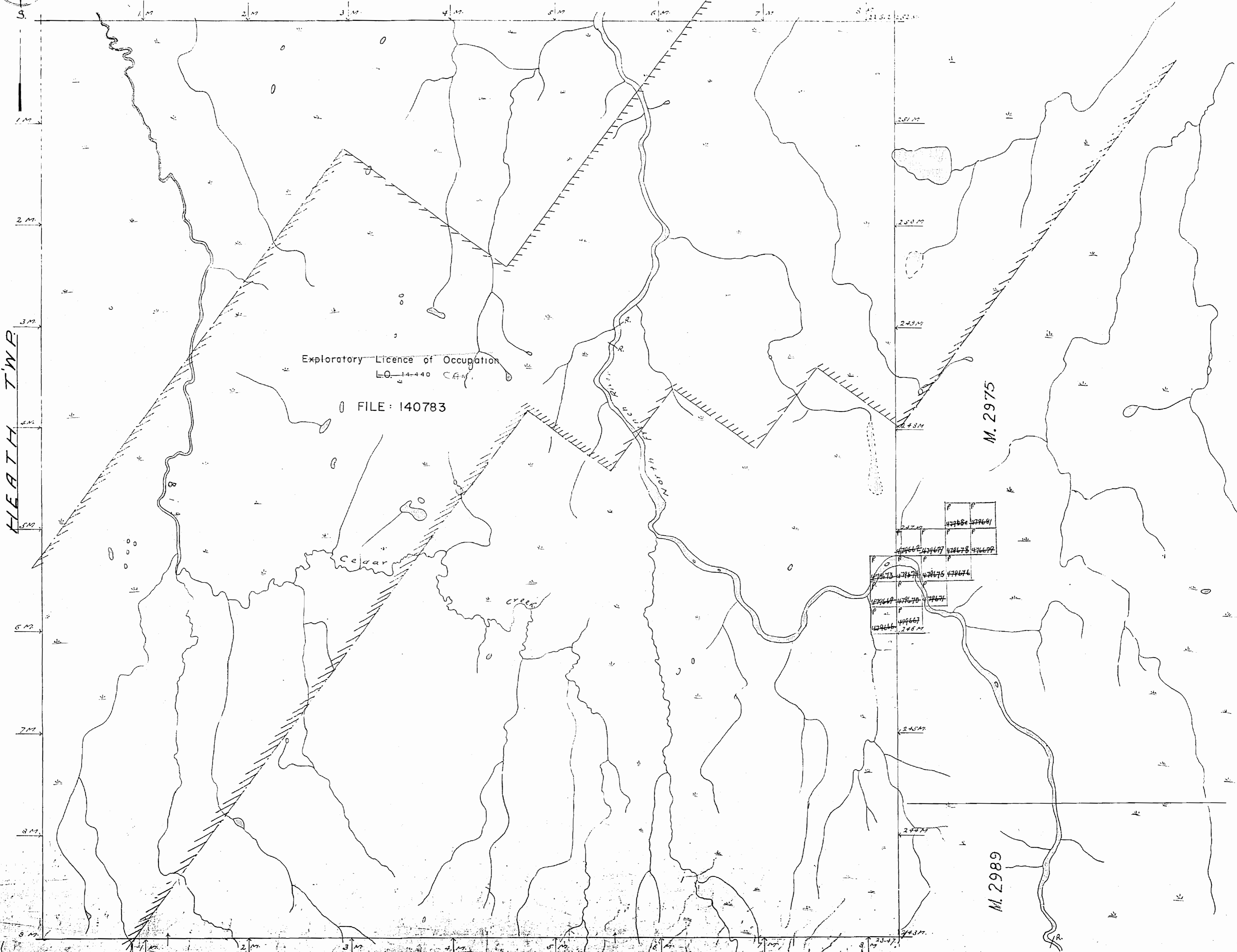
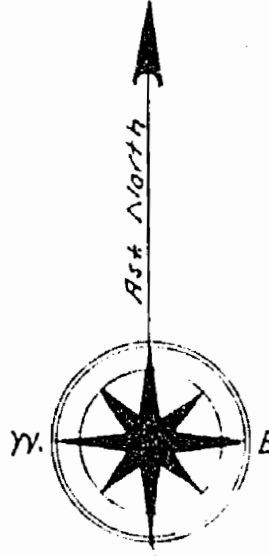
LEGEND  
CANCELLED  
PATENTED LAND  
CROWN LAND SALE  
LEASES  
LOCATED LAND  
LICENSE OF OCCUPATION  
MINING RIGHTS ONLY  
SURFACE RIGHTS ONLY

CS  
CS  
LOC  
LO  
M70  
SR0

LEWERS TWP.  
M 534 88

NOTE

400' Surface Rights Reservation  
around all Lakes and Rivers.



HEATH TWP.

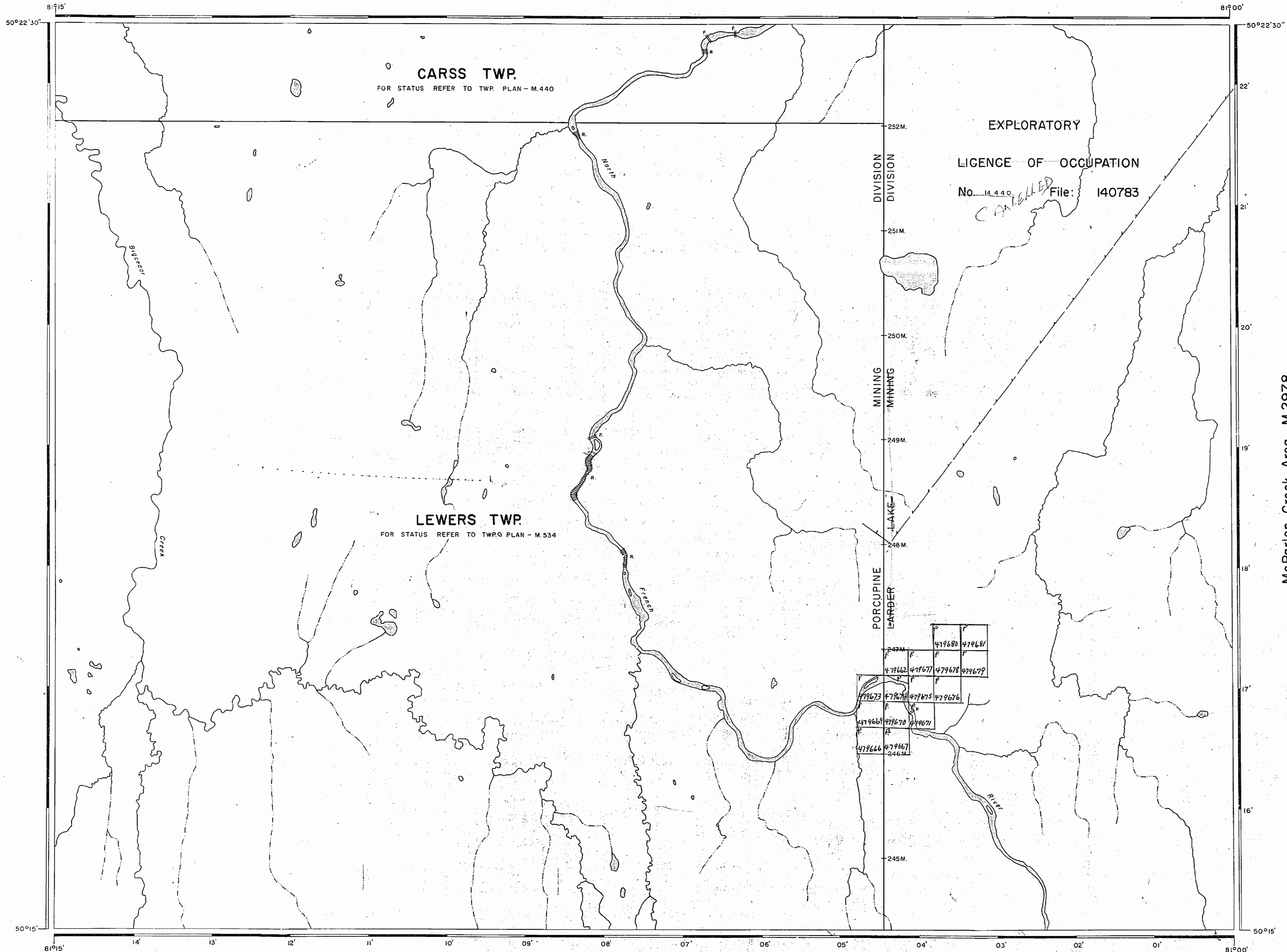
M. 2975

M. 2989

Exploratory Licence of Occupation  
LO 14440 CAS.

FILE: 140783

47467	47468	47469	47470
47471	47472	47473	47474
47475	47476	47477	47478
47479	47480	47481	47482



AREA OF

# EAST OF LEWERS TWP.

DISTRICT OF COCHRANE

(PORCUPINE)  
~~LARDER LAKE~~  
MINING DIVISION

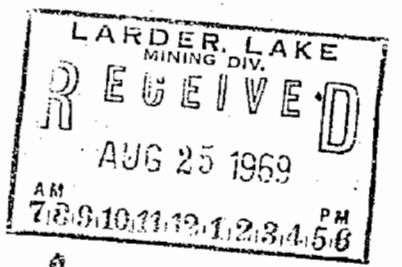
SCALE: 1-INCH = 40 CHAINS

### LEGEND

- PATENTED LAND Ⓟ
- CROWN LAND SALE C.S.
- LEASES Ⓛ
- LOCATED LAND Loc.
- LICENSE OF OCCUPATION L.O.
- MINING RIGHTS ONLY M.R.O.
- SURFACE RIGHTS ONLY S.R.O.
- ROADS —
- IMPROVED ROADS —
- KING'S HIGHWAYS —
- RAILWAYS —
- POWER LINES —
- MARSH OR MUSKEG —
- MINES Ⓜ
- CANCELLED C.

### NOTES

400' Surface Rights Reservation around all lakes and rivers.



PLAN NO. **M.2975**

DEPARTMENT OF MINES

— ONTARIO —