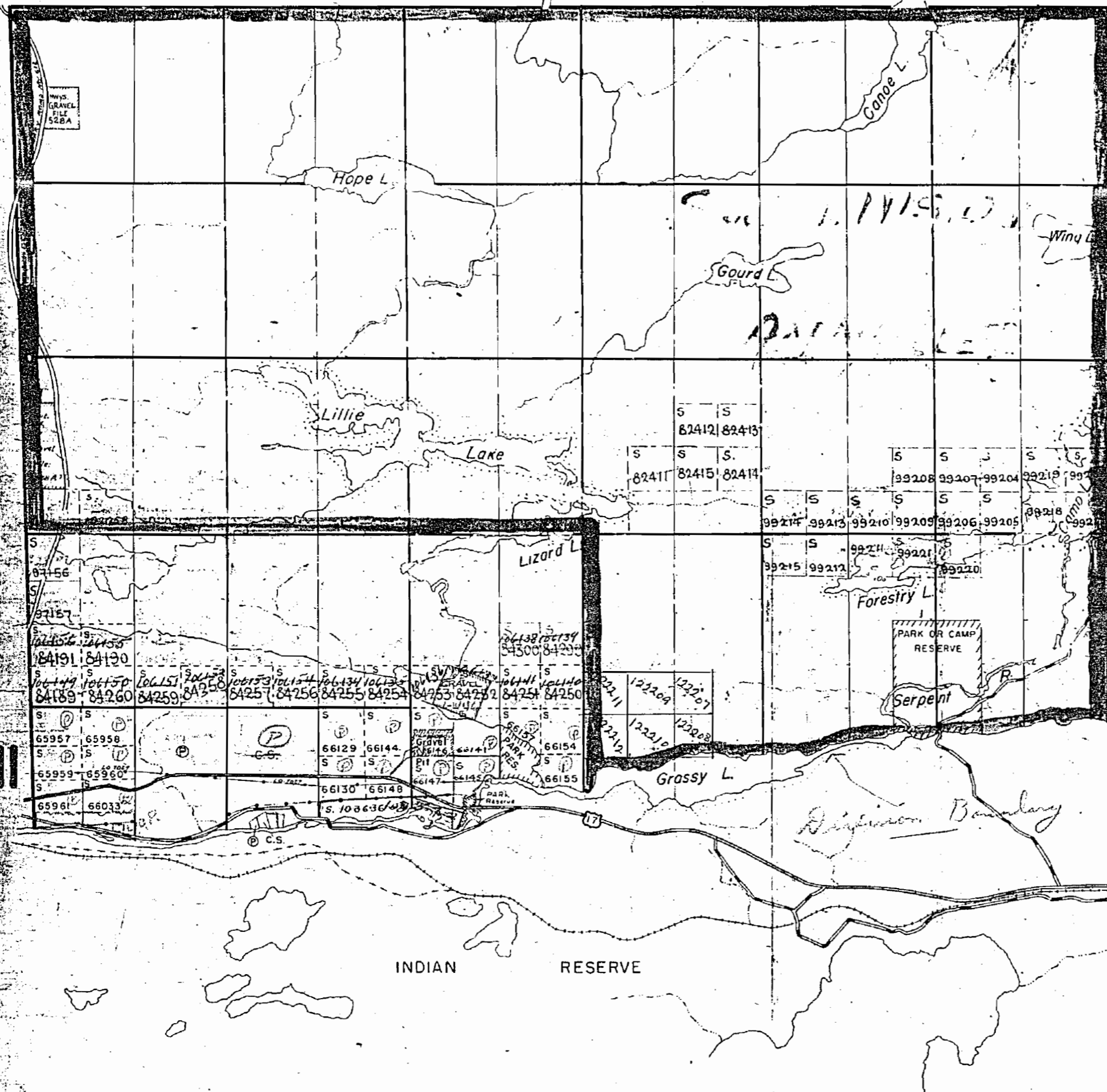


Proctor Twp.

Sect. 53

12 11 10 9 8 7 6 5 4 3 2 1



THE TOWNSHIP OF

LEWIS

DISTRICT OF ALGOMA

SUDBURY MINING DIVISION

SCALE: 1-INCH=40 CHAINS

LEGEND


- PATENTED LAND
- CROWN LAND SALE
- LEASES
- LOCATED LAND
- LICENSE OF OCCUPATION
- MINING RIGHTS ONLY
- SURFACE RIGHTS ONLY
- ROADS
- IMPROVED ROADS
- KING'S HIGHWAYS
- RAILWAYS
- POWER LINES
- MARSH OR MUSKEG
- MINES
- CANCELLED

NOTES

400' Reserve to Dept. of Lands & Forests shown thus

All mining claims, subject to Sect. 53 Mg. Act.

Sand and gravel on all unpatented mining claims in this township reserved to the crown.



PLAN NO. - M 988

DEPARTMENT OF MINES

— ONTARIO —

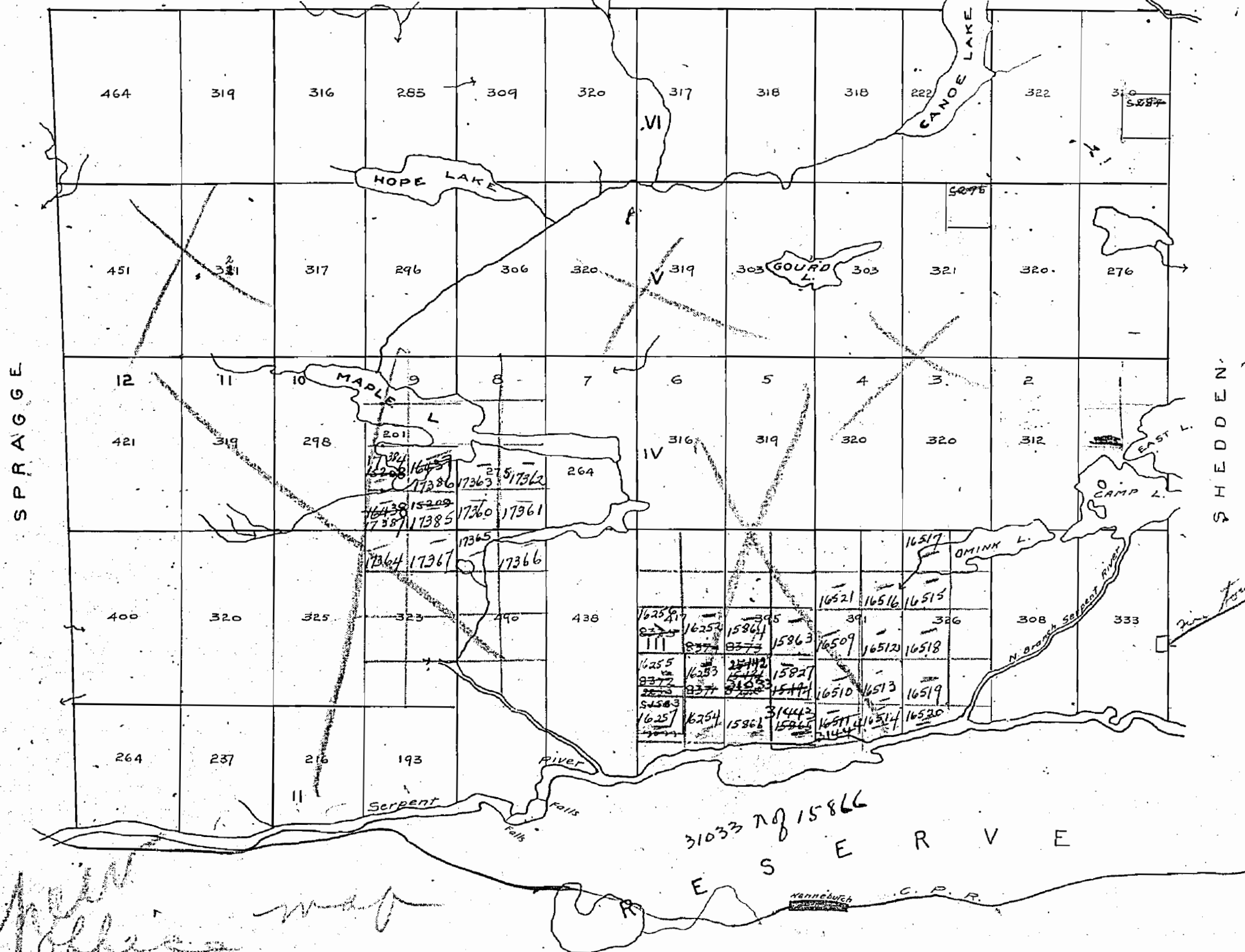
LEWIS

SURVEYED BY HENRY LILLIE P.L.S.

1882

SCALE, 40 CHAINS TO AN INCH.

PROCTOR



Handwritten notes:
 A large, stylized signature or set of initials is written across the bottom left of the map.
 Below the signature, the word "INDIAN" is written in large, spaced-out letters.

M988

Handwritten notes:
 A date "10/5/55" is written at the bottom right of the page.

400' res

Proctor Twp.

Sub. to Section 53

Dept of Highways
Highway 12

11 10 9 8 7 6 5 4 3 2 1

Old

VI

V

IV

III

Shedden Twp.

THE TOWNSHIP OF
OF

LEWIS

DISTRICT OF
ALGOMA
SUDBURY
MINING DIVISION

SCALE: 1-INCH=40 CHAINS

LEGEND

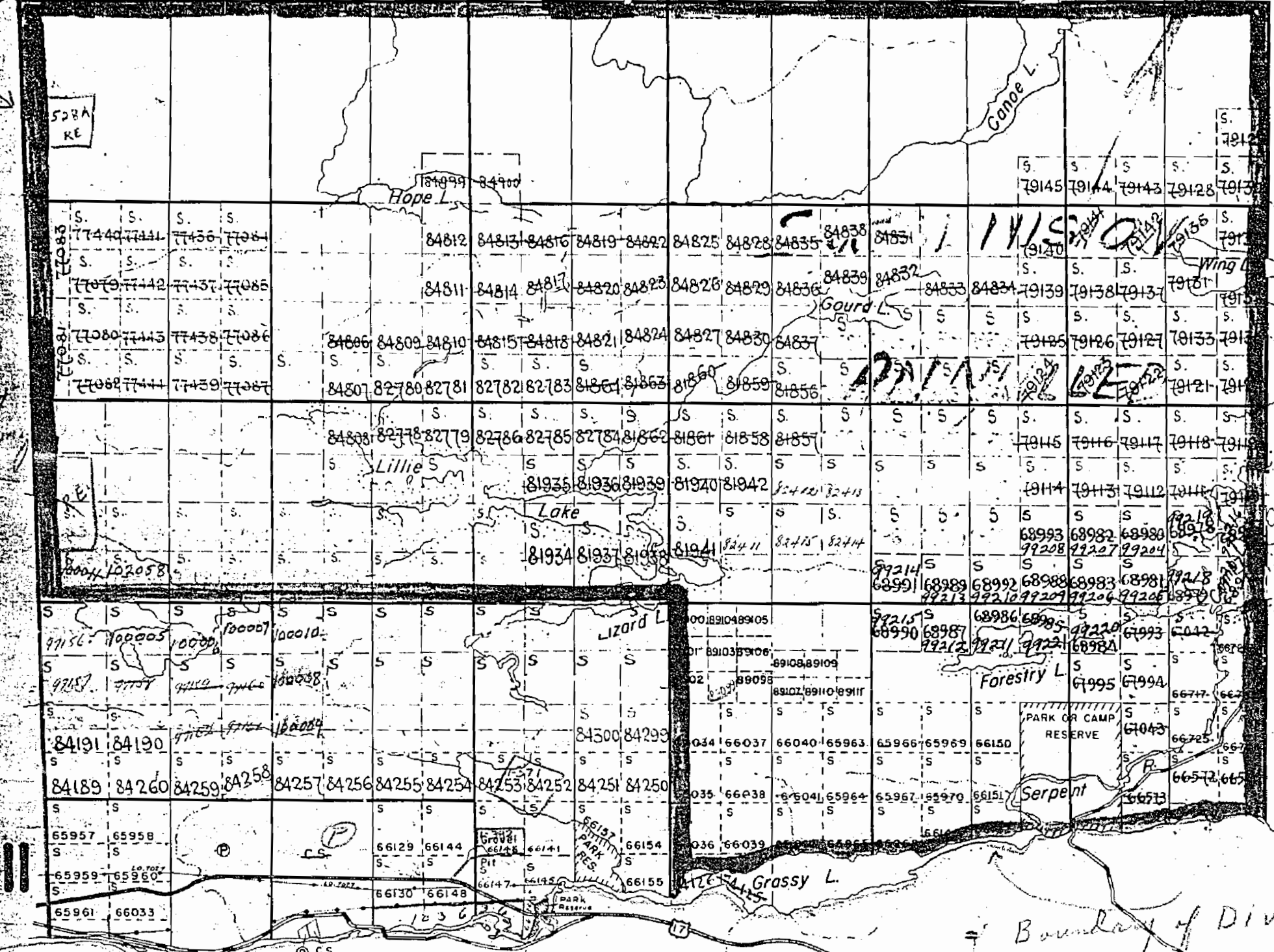
- PATENTED LAND ⊙
- CROWN LAND SALE ⊙
- LEASES ⊙
- LOCATED LAND ⊙
- LICENSE OF OCCUPATION ⊙
- MINING RIGHTS ONLY M.R.O.
- SURFACE RIGHTS ONLY S.R.O.
- ROADS —
- IMPROVED ROADS —
- KING'S HIGHWAYS —
- RAILWAYS —
- POWER LINES —
- MARSH OR MUSKEG —
- MINES —
- CANCELLED —

NOTES

400' Reserve to Dept. of Lands & Forests shown thus

All mining claims subject to Sect. 53 Mg. Act

Sub. to Section 53



S.P.A.
K.E.

Spragge Twp.

*Each parcel
to be shown
short any way*

INDIAN RESERVE

Boundary of Division

THE TOWNSHIP
OF

LEWIS

DISTRICT OF
ALGOMA

SAULT STE. MARIE
MINING DIVISION

SCALE: 1-INCH = 40 CHAINS

LEGEND

PATENTED LAND	⊙
CROWN LAND SALE	CS
LEASES	⊖
LOCATED LAND	⊙
LICENSE OF OCCUPATION	LO
MINING RIGHTS ONLY	M.R.O.
SURFACE RIGHTS ONLY	S.R.O.
ROADS	—
IMPROVED ROADS	—
KING'S HIGHWAYS	—
RAILWAYS	—
POWER LINES	—
MARSH OR MUSKEG	—
MINES	⊙
CANCELLED PATENTED S.R.O.	⊙

NOTES

400' Surface Rights Reservation around all Lakes and Rivers

Mining claims staked in this township are subject to Sec. 54 of the Mining Act (R.S.O., 1970)

This township lies within the Township of the North Shore

SAND AND GRAVEL

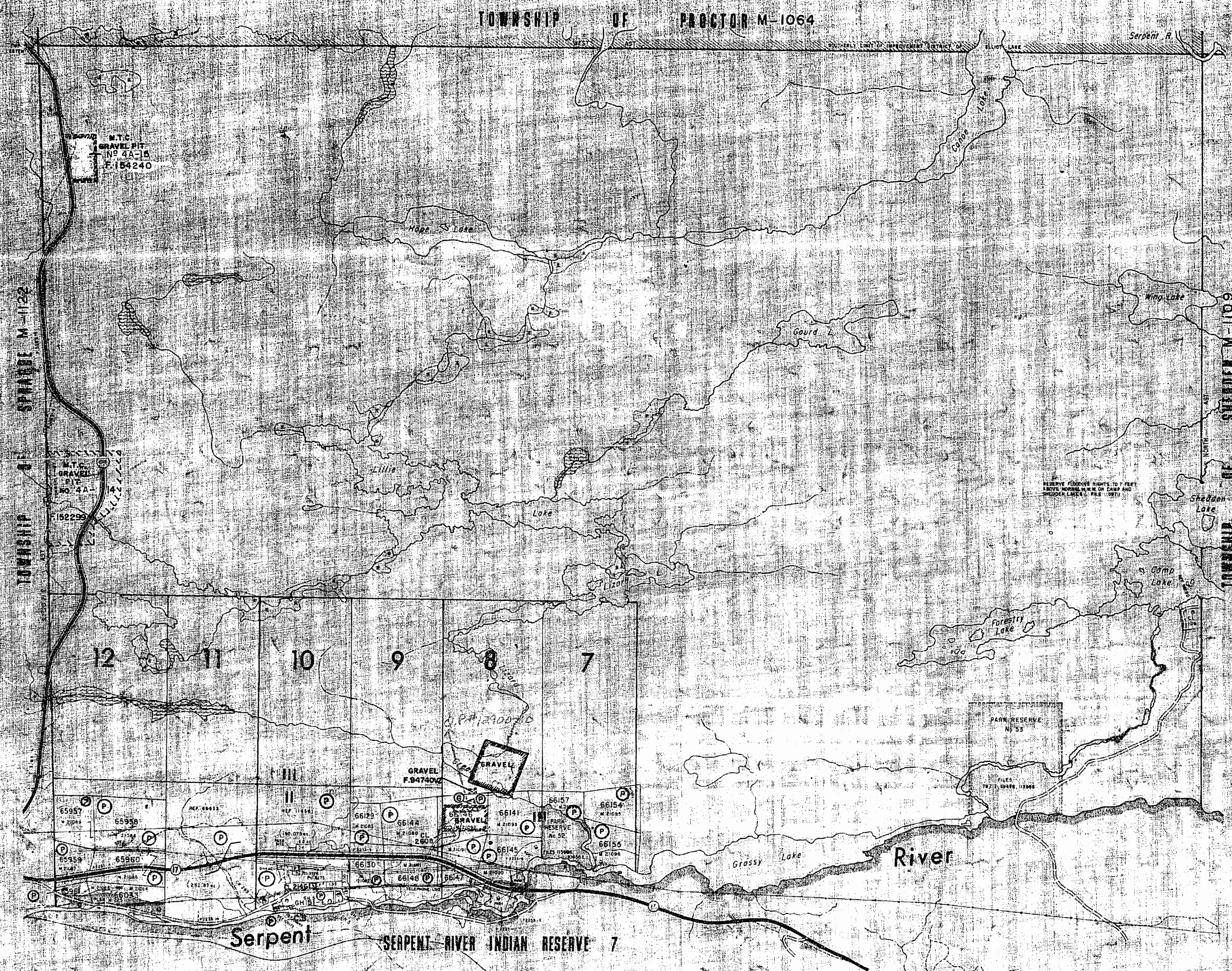
⊙ QUARRY PERMIT

DATE OF ISSUE
OCT 3 1988

6-3296

PLAN NO. ~~M-988~~

ONTARIO
MINISTRY OF NATURAL RESOURCES
SURVEYS AND MAPPING BRANCH



THE TOWNSHIP
OF

LEWIS

DISTRICT OF
ALGOMA

SAULT STE. MARIE
MINING DIVISION

SCALE: 1-INCH = 40 CHAINS

LEGEND

PATENTED LAND	Ⓟ
CROWN LAND SALE	C.S.
LEASES	Ⓛ
LOCATED LAND	Loc.
LICENSE OF OCCUPATION	L.O.
MINING RIGHTS ONLY	M.R.O.
SURFACE RIGHTS ONLY	S.R.O.
ROADS	—
IMPROVED ROADS	—
KING'S HIGHWAYS	—
RAILWAYS	—
POWER LINES	—
MARSH OR MUSKEG	—
MINES	—
CANCELLED	—
PATENTED S.R.O.	—

NOTES

400' Surface Rights Reservation around
all Lakes and Rivers.

Mining claims staked in this township are subject
to Sec.54 of the Mining Act (R.S.O.-1970).

This township lies within the Township of the
North Shore.

SAND AND GRAVEL

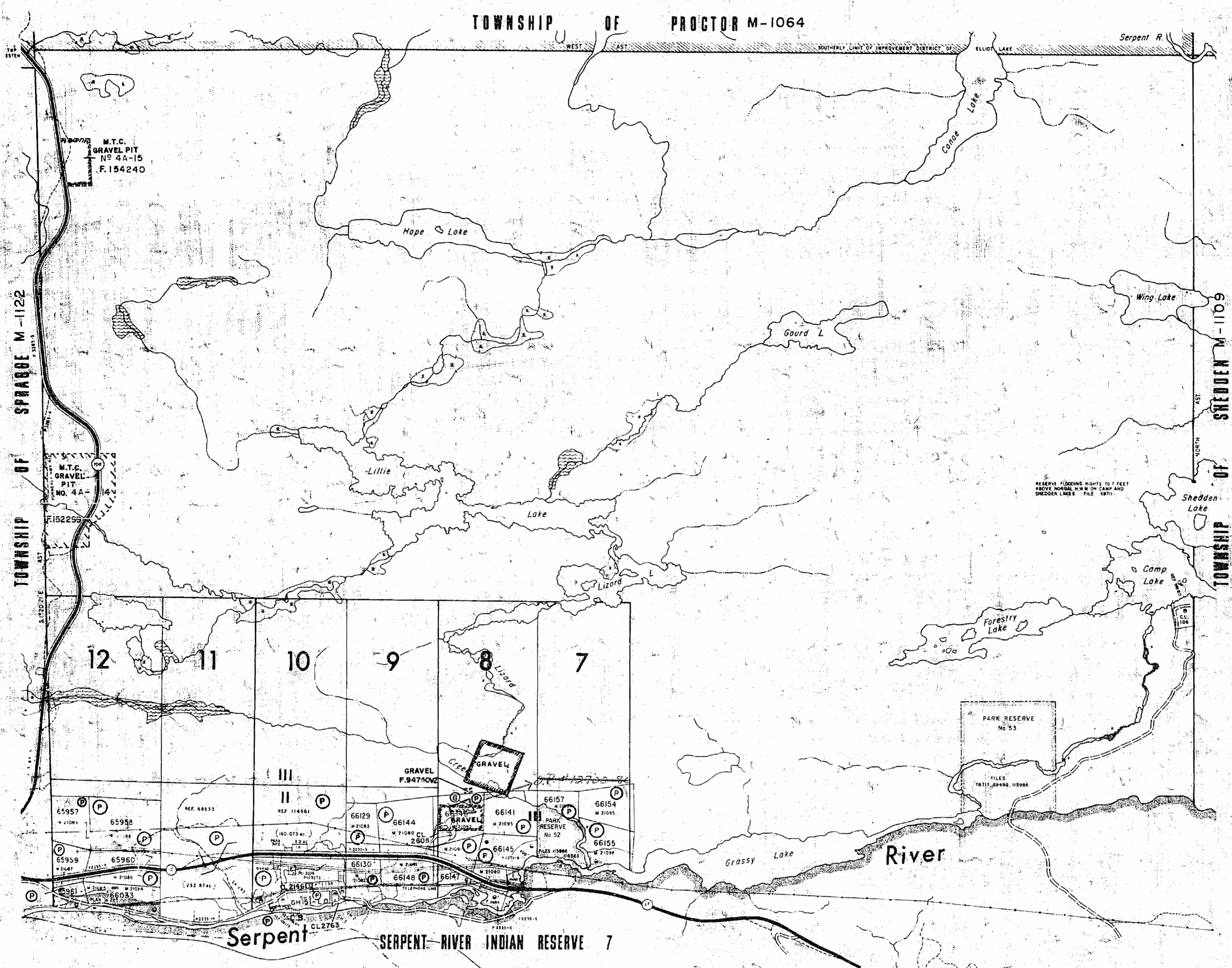
Ⓞ QUARRY PERMIT

DATE OF ISSUE
MAY - 1 1981
Ministry of Natural Resources
TORONTO

G-3296

PLAN NO. ~~M-988~~

ONTARIO
MINISTRY OF NATURAL RESOURCES
SURVEYS AND MAPPING BRANCH



THE TOWNSHIP OF

LEWIS

DISTRICT OF ALGOMA

SAULT STE. MARIE MINING DIVISION

SCALE: 1-INCH = 40 CHAINS

LEGEND

PATENTED LAND	(P)
CROWN LAND SALE	(CS)
LEASES	(L)
LOCATED LAND	Loc
LICENSE OF OCCUPATION	LO
MINING RIGHTS ONLY	M.R.O.
SURFACE RIGHTS ONLY	S.R.O.
ROADS	—
IMPROVED ROADS	—
KING'S HIGHWAYS	—
RAILWAYS	—
POWER LINES	—
MARSH OR MUSKEG	—
MINES	—
CANCELLED PATENTED S.R.O.	—

NOTES

400' Surface Rights Reservation around all Lakes and Rivers.

Mining claims staked in this township are subject to Sec.54 of the Mining Act (R.S.O. - 1970).

This township lies within the Township of the North Shore.

SAND AND GRAVEL

(Q) QUARRY PERMIT

Surface and Mining Rights of Islands in North Channel of Lake Huron are withdrawn from staking - see order #W.12/83 - OCT. 4/83 - BLIND RIVER.

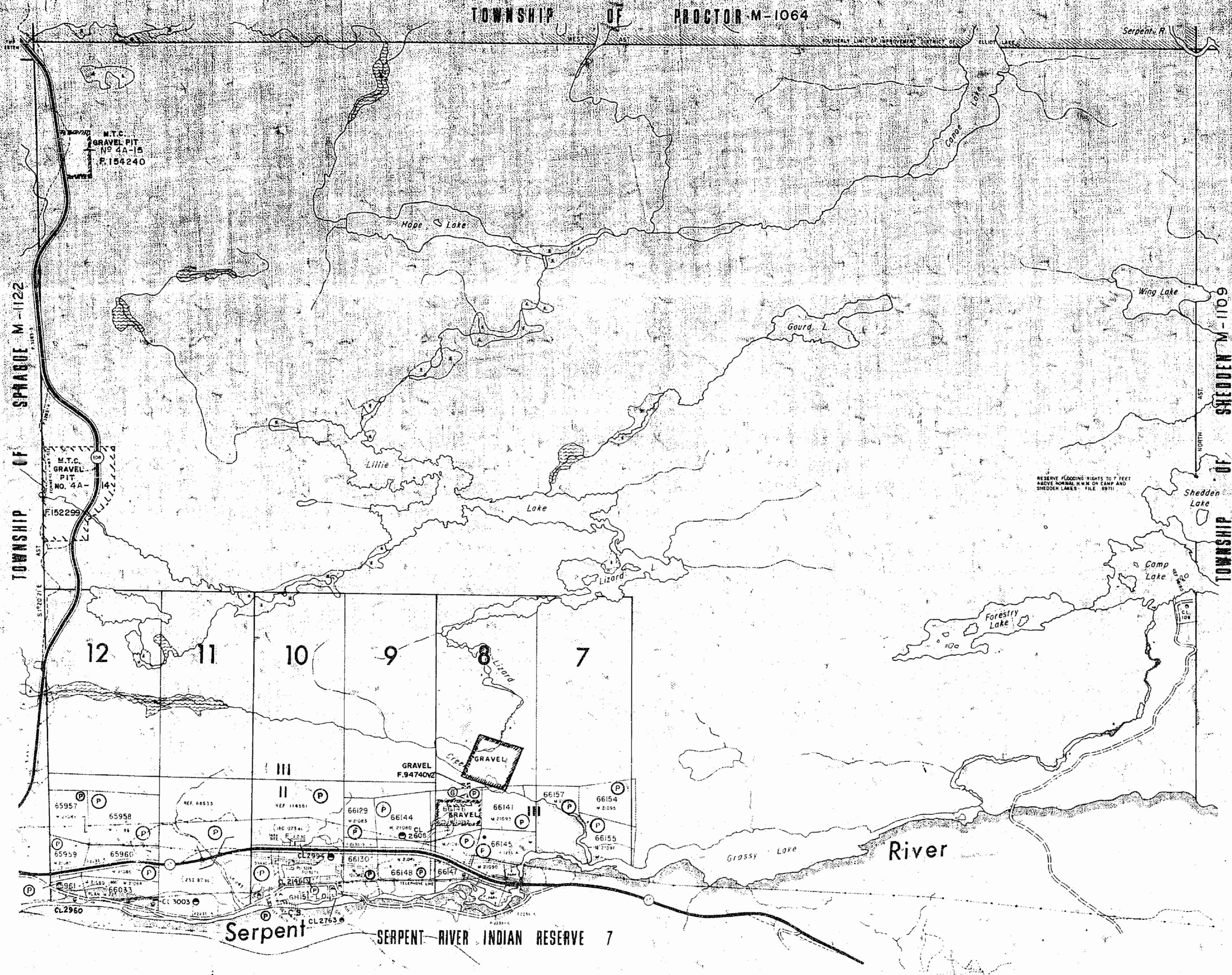
DATE OF ISSUE
AUG 3 1982
Ministry of Natural Resources
TORONTO

G-3296

PLAN NO. **M-988**

MINISTRY OF NATURAL RESOURCES
SURVEY AND MAPPING BRANCH

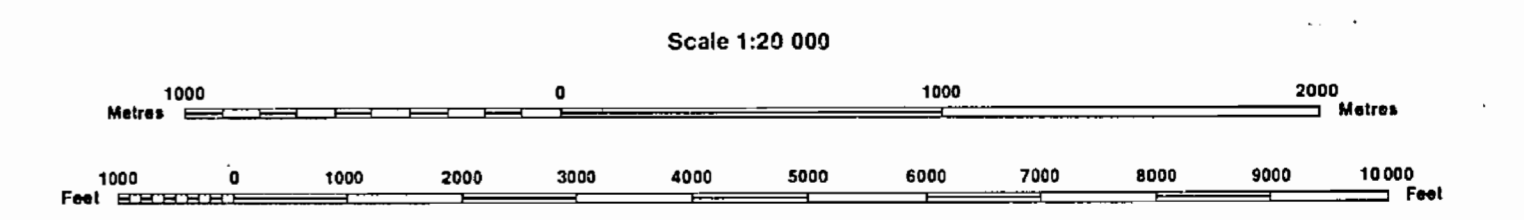
Replaced by mylar - Oct. 27/83



INDEX TO LAND DISPOSITION

PLAN
G-3296
 TOWNSHIP
LEWIS

M.N.R. ADMINISTRATIVE DISTRICT
BLIND RIVER
 MINING DIVISION
SAULT STE. MARIE
 LAND TITLES/REGISTRY DIVISION
ALGOMA



AREAS WITHDRAWN FROM DISPOSITION

- MRO - Mining Rights Only
- SRO - Surface Rights Only
- M+S - Mining and Surface Rights

SYMBOLS

Description	Order No.	Date	Disposition	File
Boundary				
Township, Meridian, Baseline				
Road allowance; surveyed				
shoreline				
Lot/Concession; surveyed				
unsurveyed				
Parcel; surveyed				
unsurveyed				
Right-of-way; road				
railway				
utility				
Reservation				
Cliff, Pit, Pile				
Contour				
Interpolated				
Approximate				
Depression				
Control point (horizontal)				
Flooded land				
Mine head frame				
Pipeline (above ground)				
Railway; single track				
double track				
abandoned				
Road; highway, county, township				
access				
trail, bush				
Shoreline (original)				
Transmission line				
Wooded area				

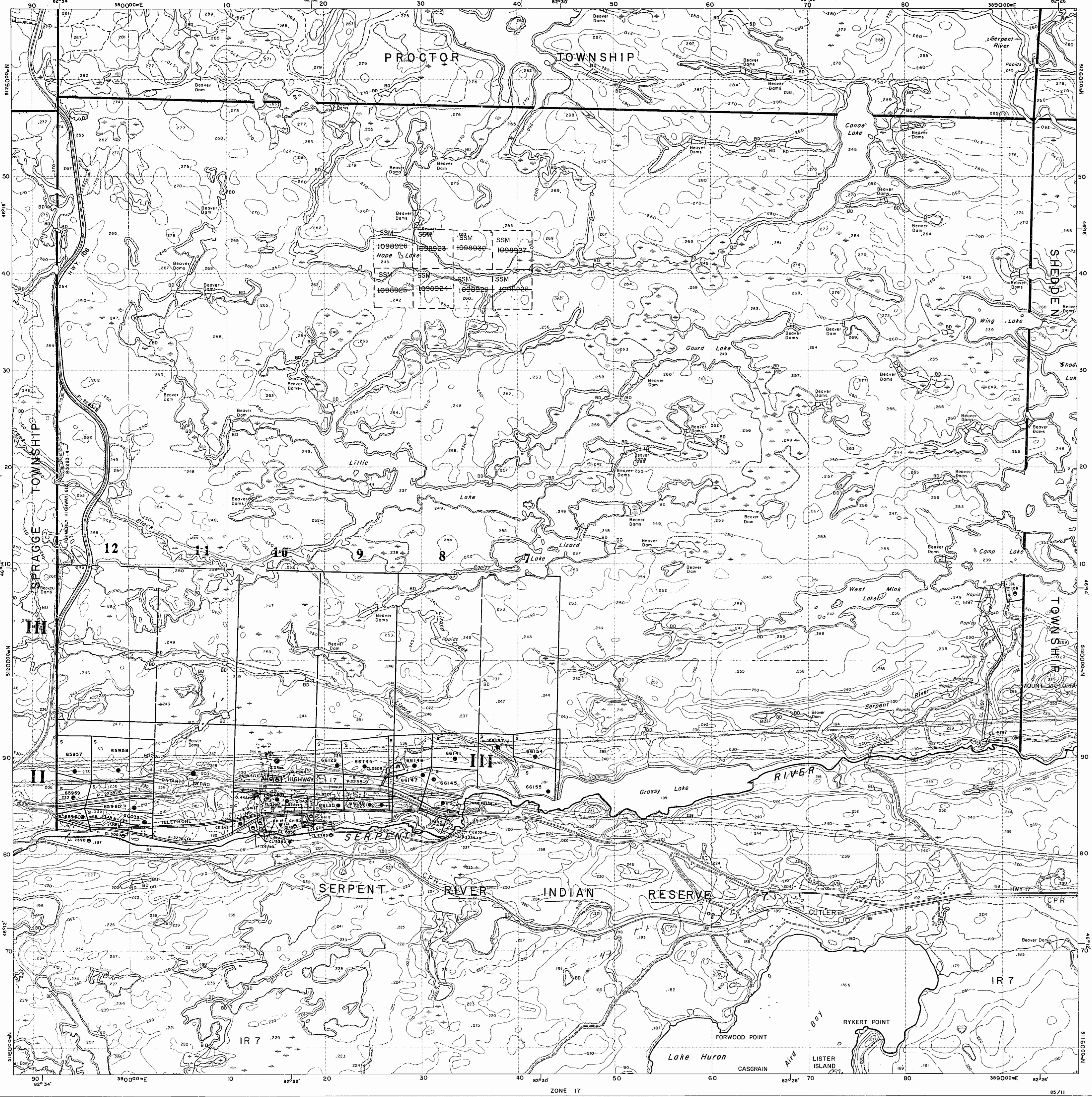
NOTES

Subdivision of this Township into Lots and Concessions was partially annulled January 12, 1954.
 This Township lies within the Improvement District of North Shore.
 Mining claims staked in this Township are subject to Sec. 54 of the Mining Act (R.S.O. 1970).
 Islands in the North Channel of Lake Huron fronting this Township are withdrawn from Staking Order W.12/83 dated October 4, 1983, file 188505.
 LAND UNDER WATER OF LAKE HURON IS WITHDRAWN FROM STAKING BY ORDER-IN-COUNCIL DATED April 30, 1912

DISPOSITION OF CROWN LANDS

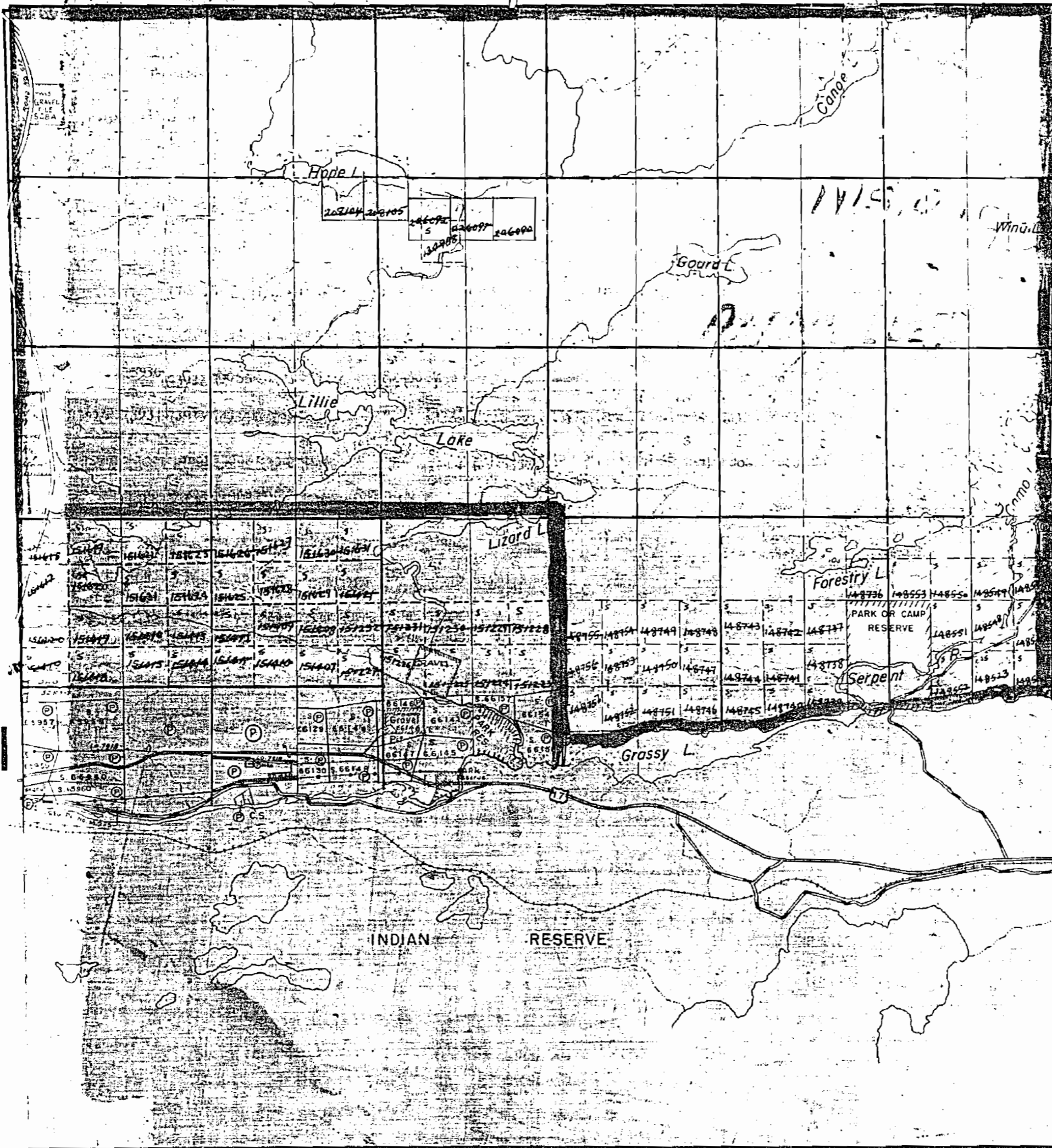
Patent	
Surface & Mining Rights	●
Surface Rights Only	○
Mining Rights Only	○
Lease	
Surface & Mining Rights	■
Surface Rights Only	■
Mining Rights Only	■
License of Occupation	▼
Order-in-Council	OC
Cancelled	⊙
Reservation	⊙
Sand & Gravel	⊙

THE INFORMATION THAT APPEARS ON THIS MAP HAS BEEN COMPILED FROM VARIOUS SOURCES, AND ACCURACY IS NOT GUARANTEED. THOSE WISHING TO STAKE MINING CLAIMS SHOULD CONSULT WITH THE MINING RECORDER, MINISTRY OF NORTHERN DEVELOPMENT AND MINES, FOR ADDITIONAL INFORMATION ON THE STATUS OF THE LANDS SHOWN HEREON.



Proctor Twp.

12 11 10 9 8 7 6 5 4 3 2 1



Spragge Twp.

Shedden Twp.

THE TOWNSHIP OF

LEWIS

DISTRICT OF ALGOMA
SUDBURY
MINING DIVISION

SCALE: 1-INCH=40 CHAINS

LEGEND

- PATENTED LAND
- CROWN LAND SALE
- LEASES
- LOCATED LAND
- LICENSE OF OCCUPATION
- MINING RIGHTS ONLY
- SURFACE RIGHTS ONLY
- ROADS
- IMPROVED ROADS
- KING'S HIGHWAYS
- RAILWAYS
- POWER LINES
- MARSH OR MUSKEG
- MINES
- CANCELLED

NOTES

400' Surface Rights Reservation around all Lakes and Rivers.

All mining claims subject to Sect. 53, M.A.

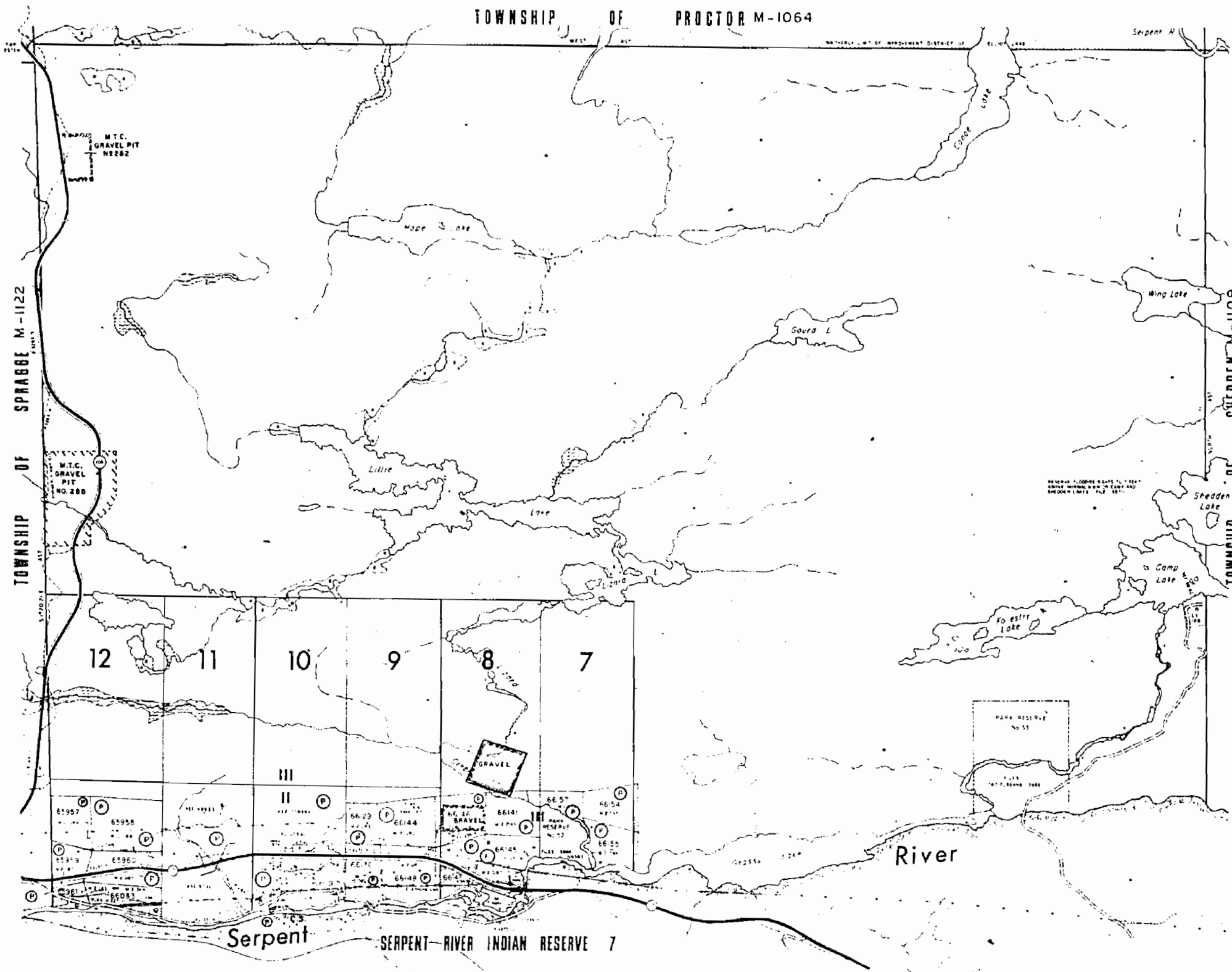
Sand and gravel on all unpatented mining claims in this township reserved to the crown.

APPROVED
SEP 28 1969

PLAN NO.: M-988

DEPARTMENT OF MINES

— ONTARIO —



THE TOWNSHIP OF

LEWIS

DISTRICT OF ALGOMA

SAULT STE. MARIE MINING DIVISION

SCALE: 1-INCH = 40 CHAINS

LEGEND

PATENTED LAND	Ⓟ
CROWN LAND SALE	C.S.
LEASES	Ⓞ
LOCATED LAND	Loc.
LICENSE OF OCCUPATION	L.O.
MINING RIGHTS ONLY	M.R.O.
SURFACE RIGHTS ONLY	S.R.O.
ROADS	—
IMPROVED ROADS	—
KING'S HIGHWAYS	—
RAILWAYS	—
POWER LINES	—
MARSH OR MUSKEG	—
MINES	Ⓧ
CANCELLED PATENTED S.R.O.	Ⓞ

NOTES

400' Surface Rights Reservation around all Lakes and Rivers.

Mining claims staked in this township are subject to Sec. 54 of the Mining Act (R.S.O. - 1970).




PLAN NO. M-988

INDEX TO LAND DISPOSITION

PLAN
G-3296
 TOWNSHIP
LEWIS

M.N.R. ADMINISTRATIVE DISTRICT
BLIND RIVER
 MINING DIVISION
SAULT STE. MARIE
 LAND TITLES/REGISTRY DIVISION
ALGOMA



AREAS WITHDRAWN FROM DISPOSITION

- MRO - Mining Rights Only
- SRO - Surface Rights Only
- M + S - Mining and Surface Rights

SYMBOLS

Description	Order No.	Date	Disposition	File
Boundary				
Township, Meridian, Baseline				
Road allowance; surveyed				
shoreline				
Lot/Concession; surveyed				
unsurveyed				
Parcel; surveyed				
unsurveyed				
Right-of-way; road				
railway				
utility				
Reservation				
Cliff, Pit, Pile				
Contour				
Interpolated				
Approximate				
Depression				
Control point (horizontal)				
Flooded land				
Mine head frame				
Pipeline (above ground)				
Railway; single track				
double track				
abandoned				
Road; highway, county, township				
access				
trail, bush				
Shoreline (original)				
Transmission line				
Wooded area				

NOTES

Subdivision of this Township into Lots and Concessions was partially annulled January 12, 1954.

This Township lies within the Improvement District of Horn Shore.

Mining claims staked in this Township are subject to Sec. 54 of the Mining Act (R.S.O. 1970).

Islands in the North Channel of Lake Huron fronting this Township are withdrawn from Staking Order W.12/83 dated October 4, 1983, file 188505.

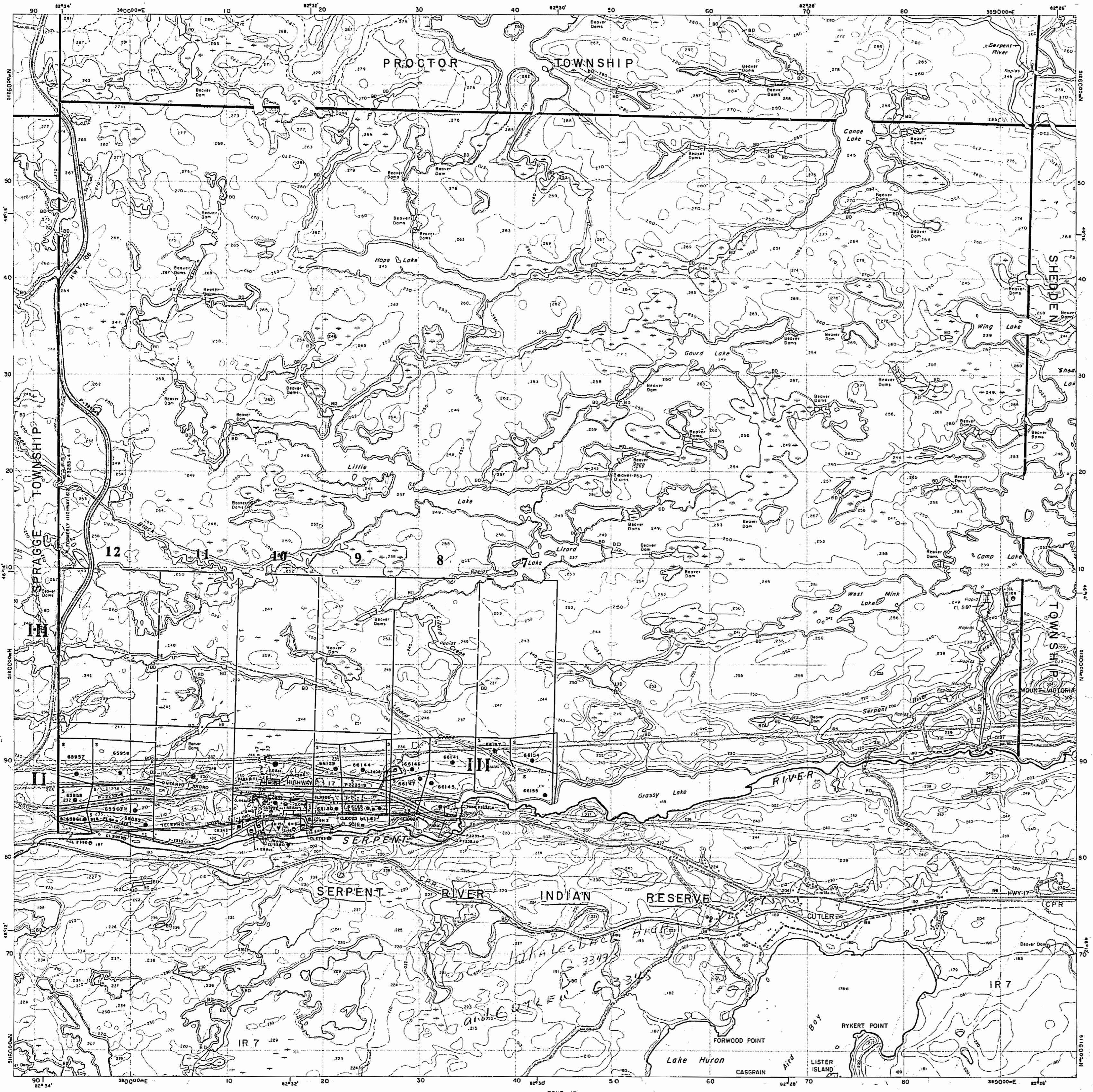
LAND UNDER WATER OF LAKE HURON IS WITHDRAWN FROM STAKING BY ORDER-IN-COUNCIL DATED APRIL 30, 1912

DISPOSITION OF CROWN LANDS

Patent	
Surface & Mining Rights	●
Surface Rights Only	○
Mining Rights Only	○
Lease	
Surface & Mining Rights	■
Surface Rights Only	■
Mining Rights Only	■
Licence of Occupation	▼
Order-in-Council	OC
Cancelled	⊙
Reservation	⊙
Sand & Gravel	⊙

The 1975 Magnetic Bearing
 Approx. 1.2° Annual Change
 Increasing 1.30

THE INFORMATION THAT APPEARS ON THIS MAP HAS BEEN COMPILED FROM VARIOUS SOURCES AND ACCURACY IS NOT GUARANTEED. THOSE WISHING TO STAKE MINING CLAIMS SHOULD CONSULT WITH THE MINING RECORDER, MINISTRY OF NORTHERN DEVELOPMENT AND MINES, FOR ADDITIONAL INFORMATION ON THE STATUS OF THE LANDS SHOWN HEREON.



Proctor Twp.

12 11 10 9 8 7 6 5 4 3 2 1

Old

THE TOWNSHIP OF

LEWIS

DISTRICT OF ALGOMA

SUDBURY MINING DIVISION

SCALE: 1-INCH=40 CHAINS

Spragge Twp.

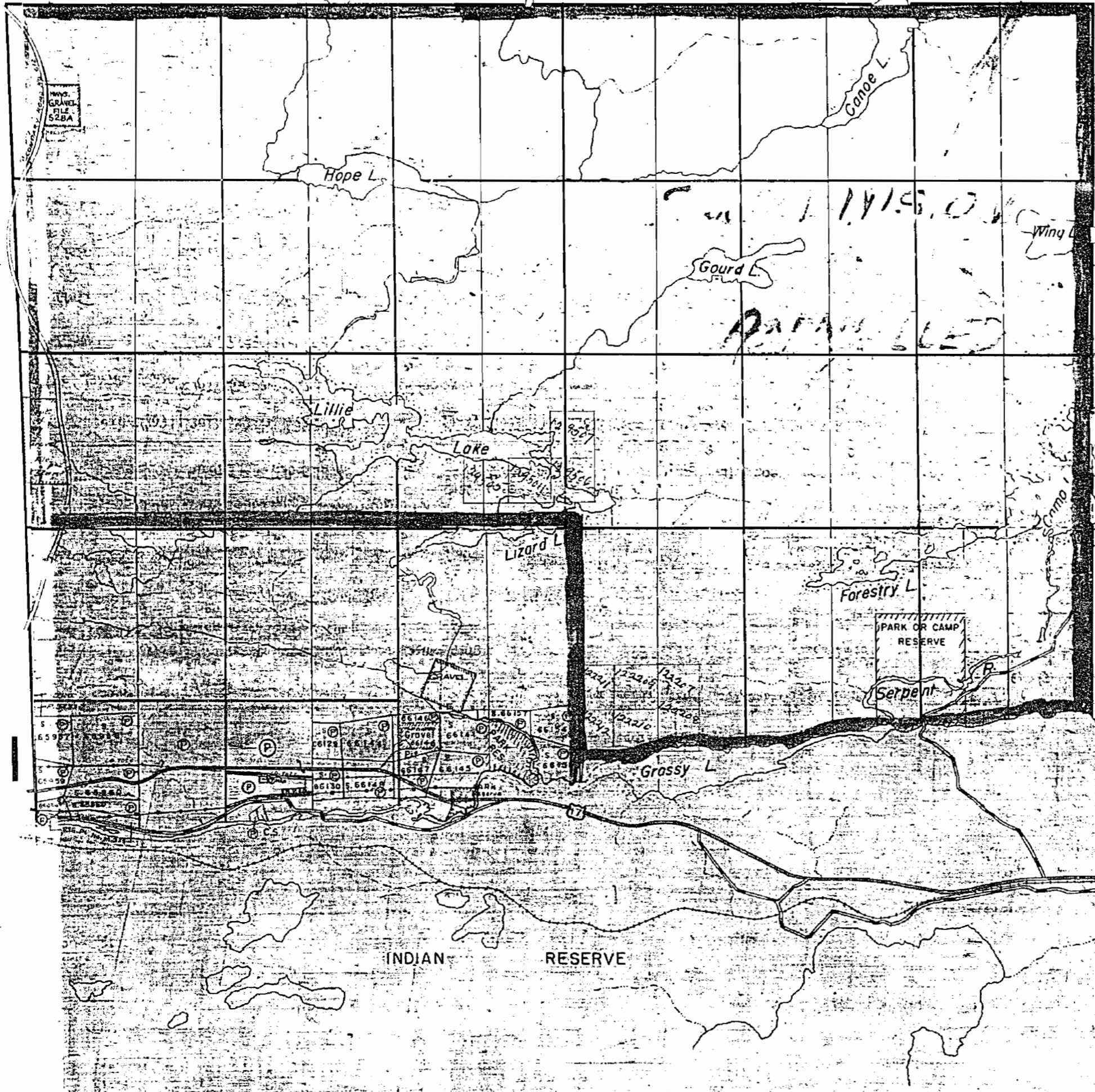
Shedden Twp.

VI

V

IV

III



LEGEND

- PATENTED LAND
- CROWN LAND SALE
- LEASES
- LOCATED LAND
- LICENSE OF OCCUPATION
- MINING RIGHTS ONLY
- SURFACE RIGHTS ONLY
- ROADS
- IMPROVED ROADS
- KING'S HIGHWAYS
- RAILWAYS
- POWER LINES
- MARSH OR MUSKEG
- MINES
- CANCELLED

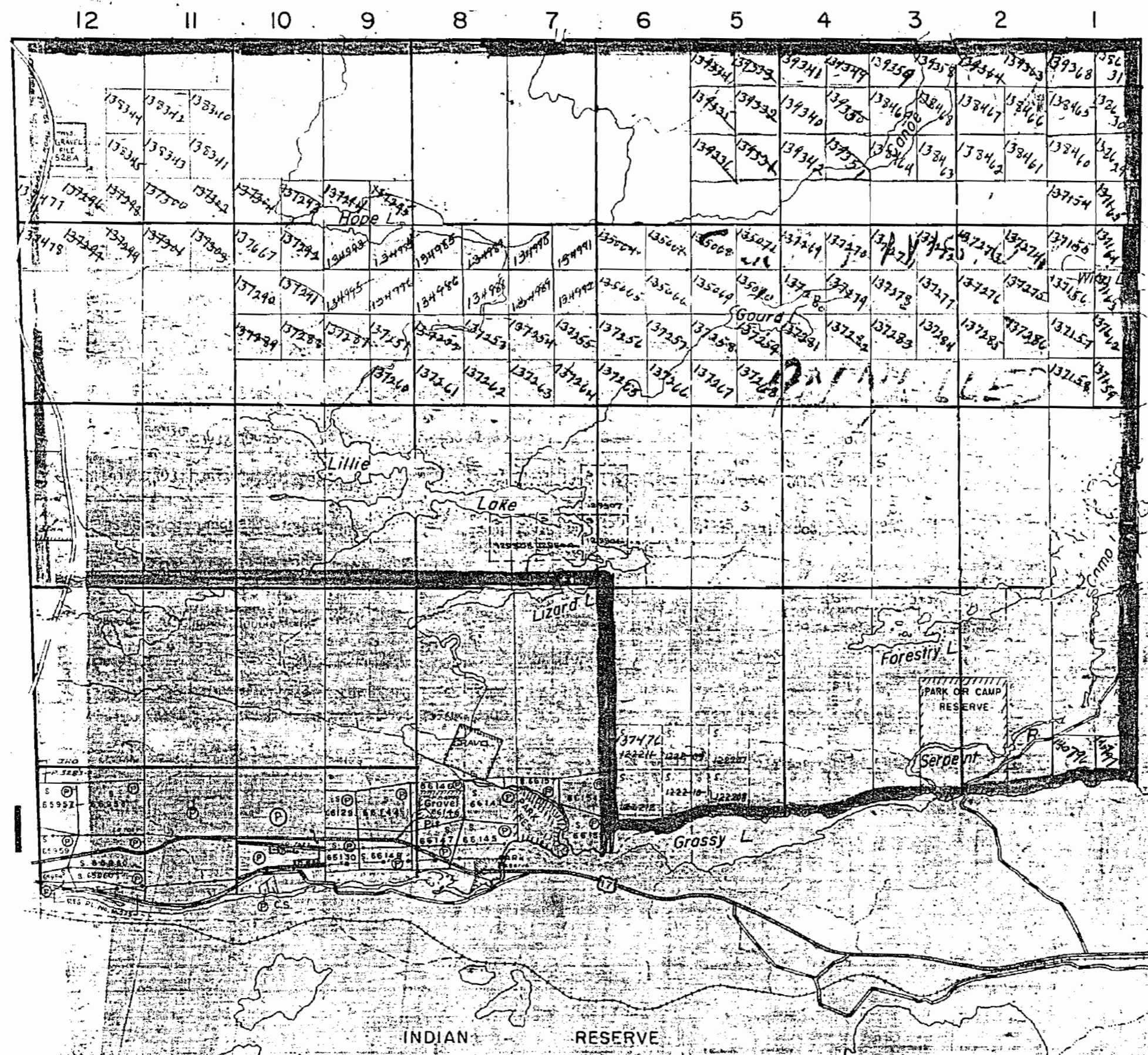
NOTES

- 400' Surface Rights Reservation around all Lakes and Rivers.
- All mining claims subject to Sect. 55 Min. Act.
- Sand and gravel on all unpatented mining claims in this township reserved to the crown.

PLAN NO. M-988

DEPARTMENT OF MINES
— ONTARIO —

Proctor Twp.



THE TOWNSHIP OF

LEWIS

DISTRICT OF ALGOMA

SUDBURY MINING DIVISION

SCALE: 1-INCH=40 CHAINS

LEGEND

- PATENTED LAND Ⓟ
- CROWN LAND SALE Ⓢ
- LEASES Ⓛ
- LOCATED LAND Ⓛ
- LICENSE OF OCCUPATION Ⓛ
- MINING RIGHTS ONLY M.R.O.
- SURFACE RIGHTS ONLY S.R.O.
- ROADS —
- IMPROVED ROADS —
- KING'S HIGHWAYS —
- RAILWAYS —
- POWER LINES —
- MARSH OR MUSKEG —
- MINES —
- CANCELLED —

NOTES

- 400' Surface Rights Reservation around all Lakes and Rivers.
- All mining claims subject to Sect. 53 M.A.
- Sand and gravel on all unpatented mining claims in this township reserved for the crown.

PLAN NO. M 988

DEPARTMENT OF MINES
— ONTARIO —

LEWIS

SUDBURY MINING DIVISION

Scale 40 Chains = 1 Inch

*See also
Sheet 53*

PROCTOR

VI

V

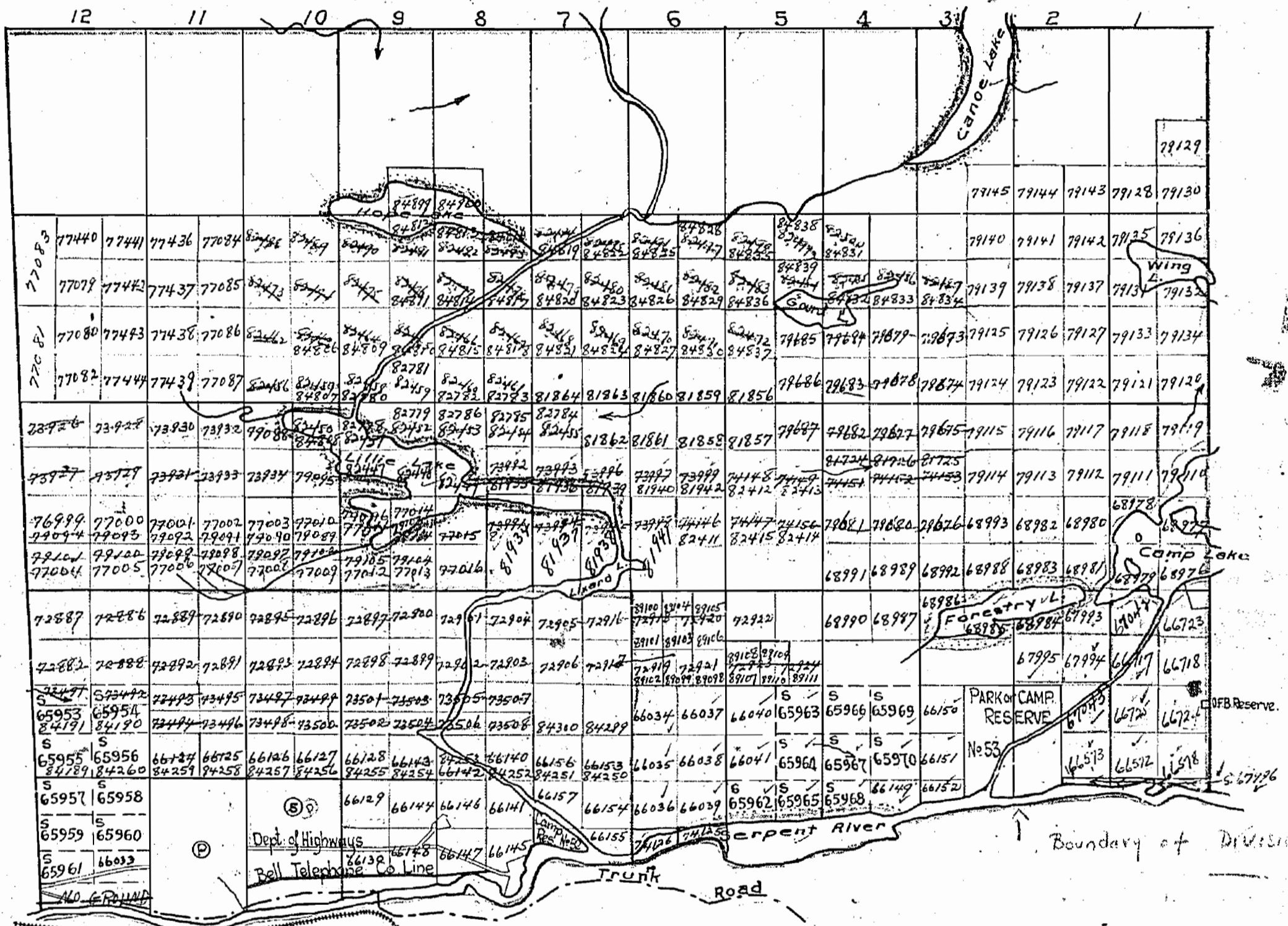
IV

III

II

SPRAGGE

SHEDDEN



INDIAN

RESERVE

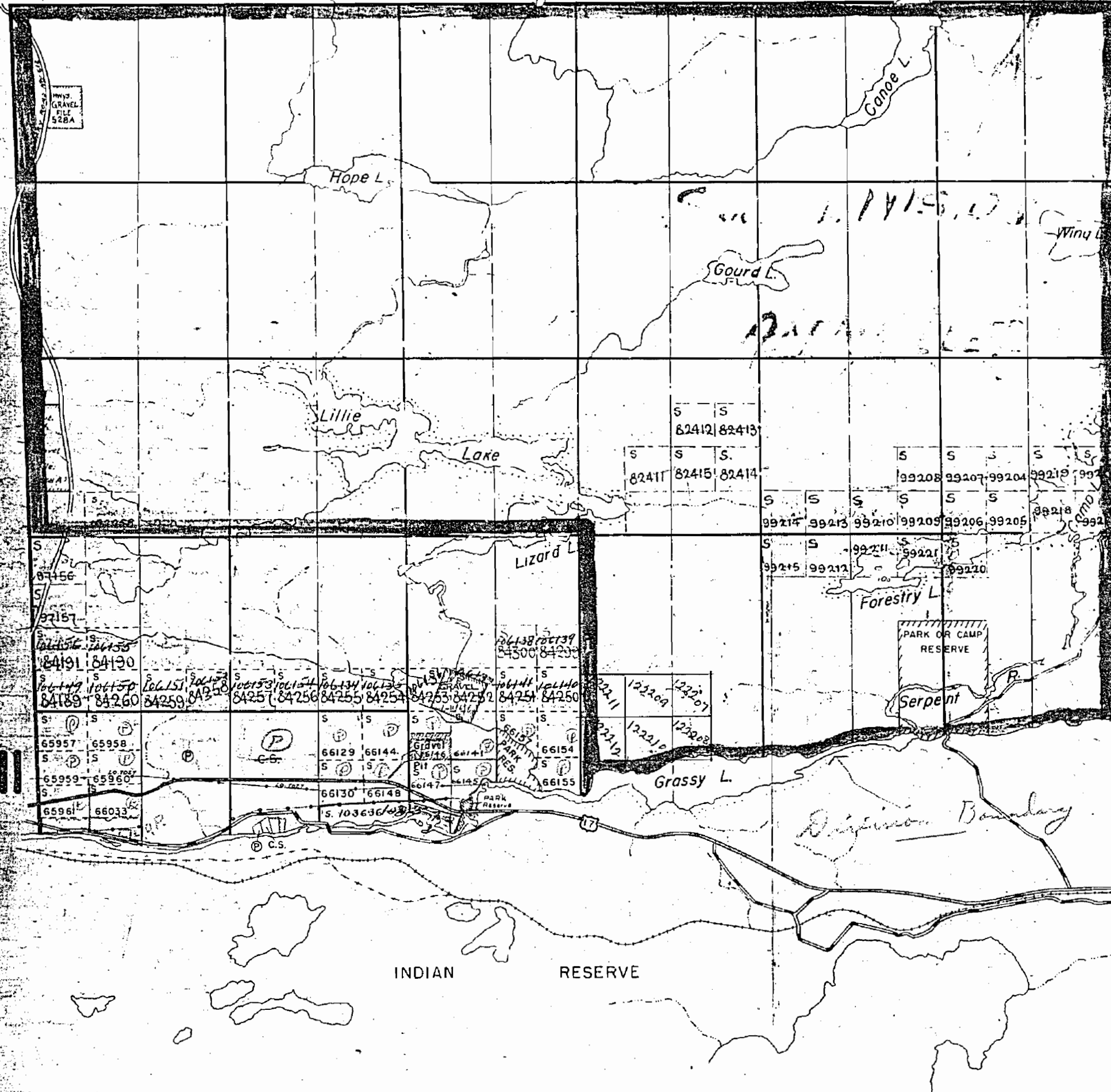
Surface reservations 200' wide by Dept. of L. I. F.
Shedn hereon thus



Proctor Twp.

Sect. 53

12 11 10 9 8 7 6 5 4 3 2 1



VI

V

IV

III

Shedden Twp.

THE TOWNSHIP OF

LEWIS

DISTRICT OF ALGOMA

SUDBURY MINING DIVISION

SCALE: 1-INCH=40 CHAINS

LEGEND

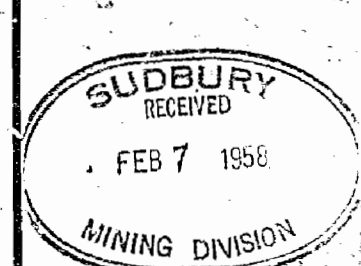
- PATENTED LAND
- CROWN LAND SALE
- LEASES
- LOCATED LAND
- LICENSE OF OCCUPATION
- MINING RIGHTS ONLY
- SURFACE RIGHTS ONLY
- ROADS
- IMPROVED ROADS
- KING'S HIGHWAYS
- RAILWAYS
- POWER LINES
- MARSH OR MUSKEG
- MINES
- CANCELLED

NOTES

400' Reserve to Dept. of Lands & Forests, shown thus.

All mining claims subject to Sect. 53 Mg. Act.

Sand and gravel on all unpatented mining claims in this township reserved to the crown.

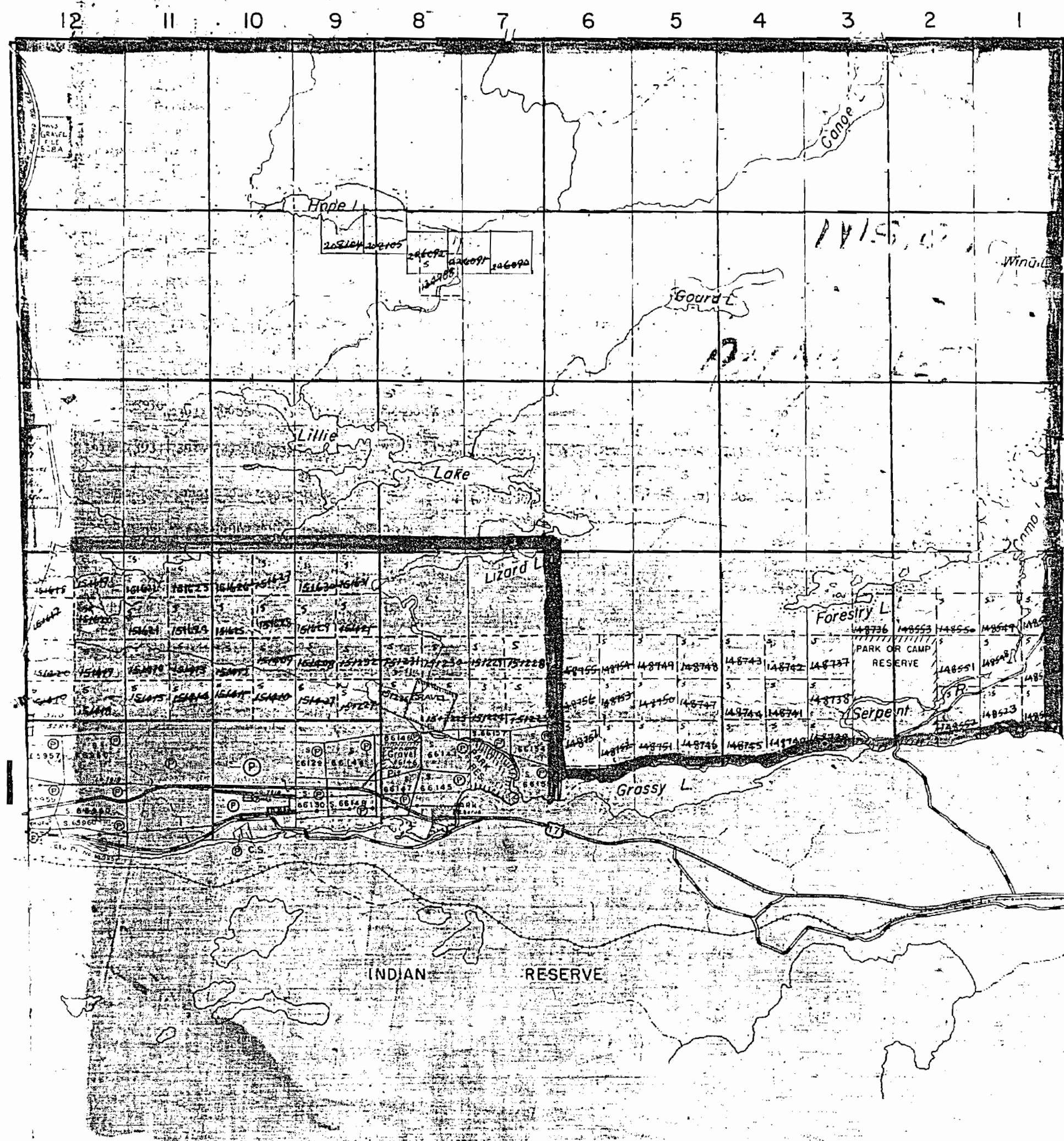


PLAN NO. - M 988

DEPARTMENT OF MINES

— ONTARIO —

Proctor Twp.



THE TOWNSHIP OF













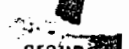
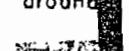

LEWIS

DISTRICT OF ALGOMA

SUDBURY MINING DIVISION


SCALE: 1-INCH=40 CHAINS

LEGEND

- PATENTED LAND 
- CROWN LAND SALE 
- LEASES 
- LOCATED LAND 
- LICENSE OF OCCUPATION 
- *MINING RIGHTS ONLY 
- SURFACE RIGHTS ONLY 
- ROADS 
- IMPROVED ROADS 
- KING'S HIGHWAYS 
- RAILWAYS 
- POWER LINES 
- MARSH OR MUSKEG 
- MINES 
- CANCELLED 

NOTES

- 400' Surface Rights Reservation around all Lakes and Rivers.
- All mining claims subject to Sect. 53 Mg. Act.
- Sand and gravel on all unpatented mining claims in this township reserved to the crown.



PLAN NO. - M-988

DEPARTMENT OF MINES
— ONTARIO —


LEGEND

PATENTED LAND	Ⓟ
CROWN LAND SALE	C.S.
LEASES	Ⓛ
LOCATED LAND	Loc.
LICENSE OF OCCUPATION	L.O.
MINING RIGHTS ONLY	M.R.O.
SURFACE RIGHTS ONLY	S.R.O.
ROADS	—
IMPROVED ROADS	—
KING'S HIGHWAYS	—
RAILWAYS	—
POWER LINES	—
MARSH OR MUSKEG	—
MINES	Ⓜ
CANCELLED	Ⓢ
PATENTED S.R.O.	Ⓢ

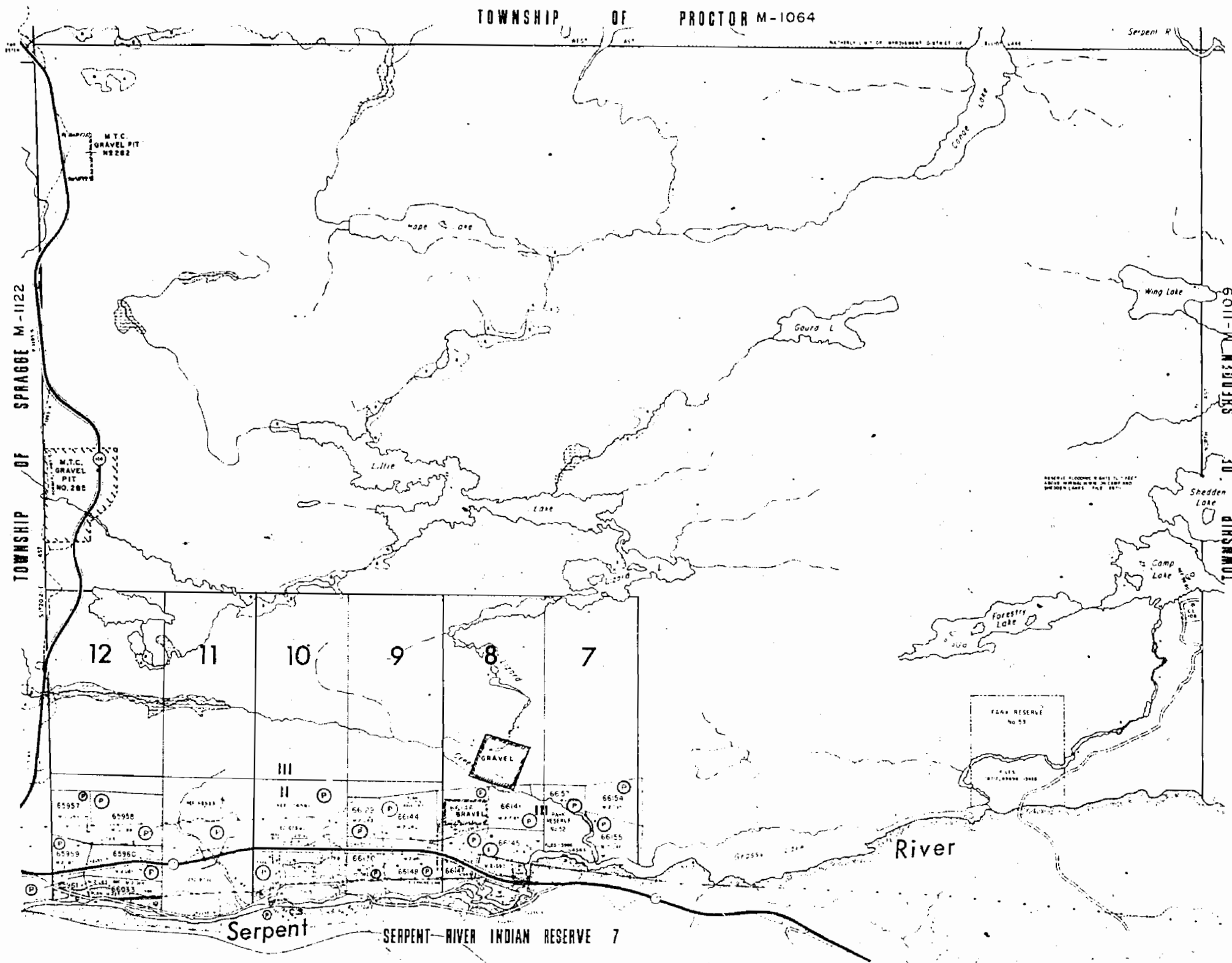
NOTES

400' Surface Rights Reservation around all Lakes and Rivers.

Mining claims staked in this township are subject to Sec 54 of the Mining Act (R.S.O.-1970).



PLAN NO. M-988



THE TOWNSHIP OF
OF

LEWIS

DISTRICT OF
ALGOMA

SAUL STE. MARIE
MINING DIVISION

SCALE: 1-INCH = 40 CHAINS

LEGEND

PATENTED LAND	Ⓟ
CROWN LAND SALE	C.S.
LEASES	Ⓛ
LOCATED LAND	Loc.
LICENSE OF OCCUPATION	L.O.
MINING RIGHTS ONLY	M.R.O.
SURFACE RIGHTS ONLY	S.R.O.
ROADS	—
IMPROVED ROADS	—
KING'S HIGHWAYS	—
RAILWAYS	—
POWER LINES	—
MARSH OR MUSKEG	—
MINES	Ⓧ
CANCELLED	Ⓞ
PATENTED S.R.O.	Ⓞ

NOTES

400' Surface Rights Reservation around
all Lakes and Rivers.

Mining claims staked in this township are subject
to Sec.54 of the Mining Act (R.S.O.-1970).

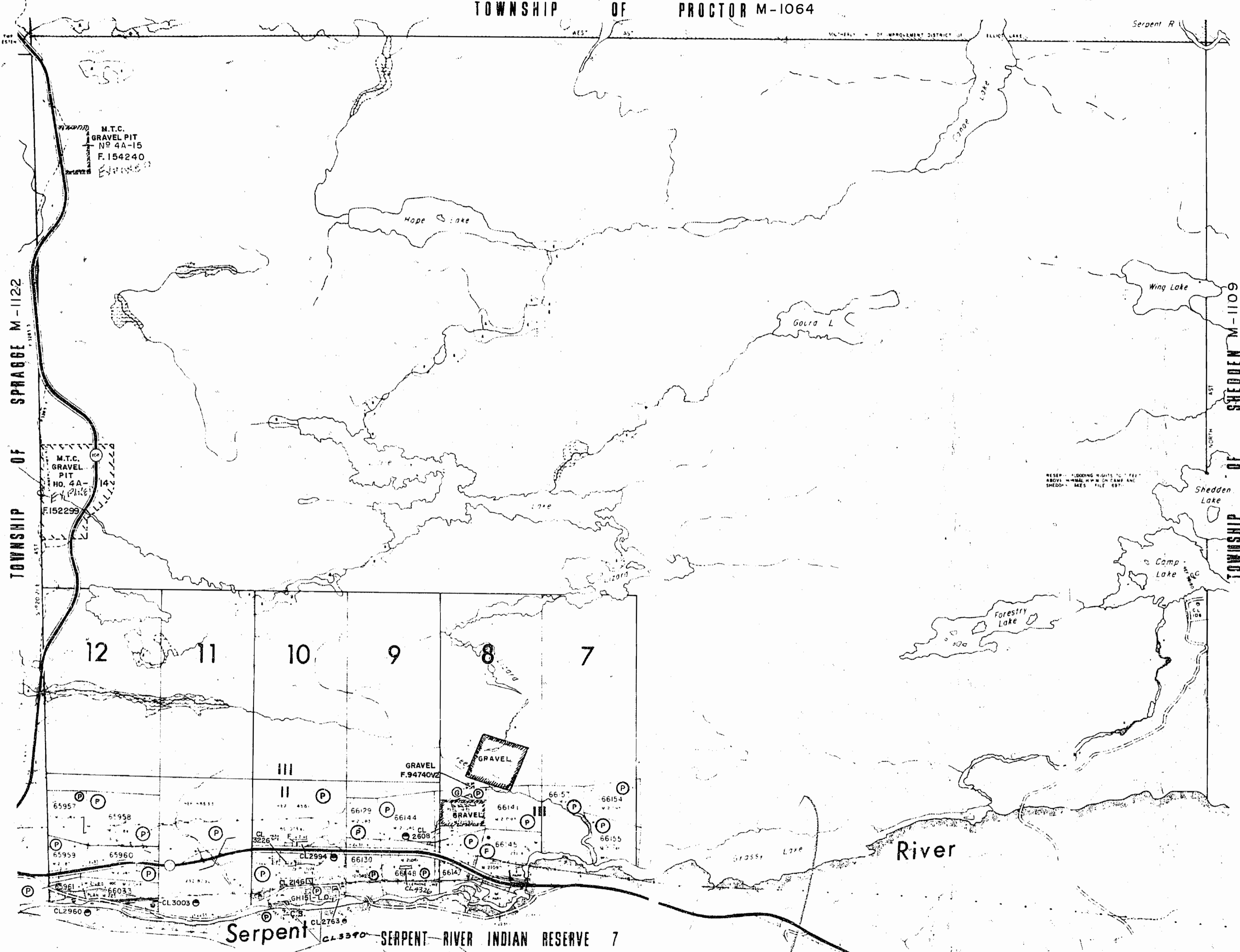
This township lies within the Township of the
North Shore.

SAND AND GRAVEL

Ⓞ QUARRY PERMIT

SAUL STE. MARIE
MINING DIV.
RECEIVED
OCT 27 1983
A.M. 7:00 9:10 11:12 1:20 3:40 5:00 P.M.

TOWNSHIP OF PROCTOR M-1064



NOTE

SURFACE and MINING RIGHTS OF ISLANDS
IN THE NORTH CHANNEL OF LAKE HURON
FRONTING THIS TOWNSHIP ARE WITHDRAWN
FROM STAKING. ORDER W.12/83
OCT. 4, 1983 FILE: 488505

G. 3296

PLAN NO. ~~M-988~~

ONTARIO
MINISTRY OF NATURAL RESOURCES
SURVEYS AND MAPPING BRANCH

LEWIS

SUDBURY MINING DIVISION

Scale 40 Chains = 1 Inch

PROCTOR

Handwritten: 400
Sheet 53

VI

V

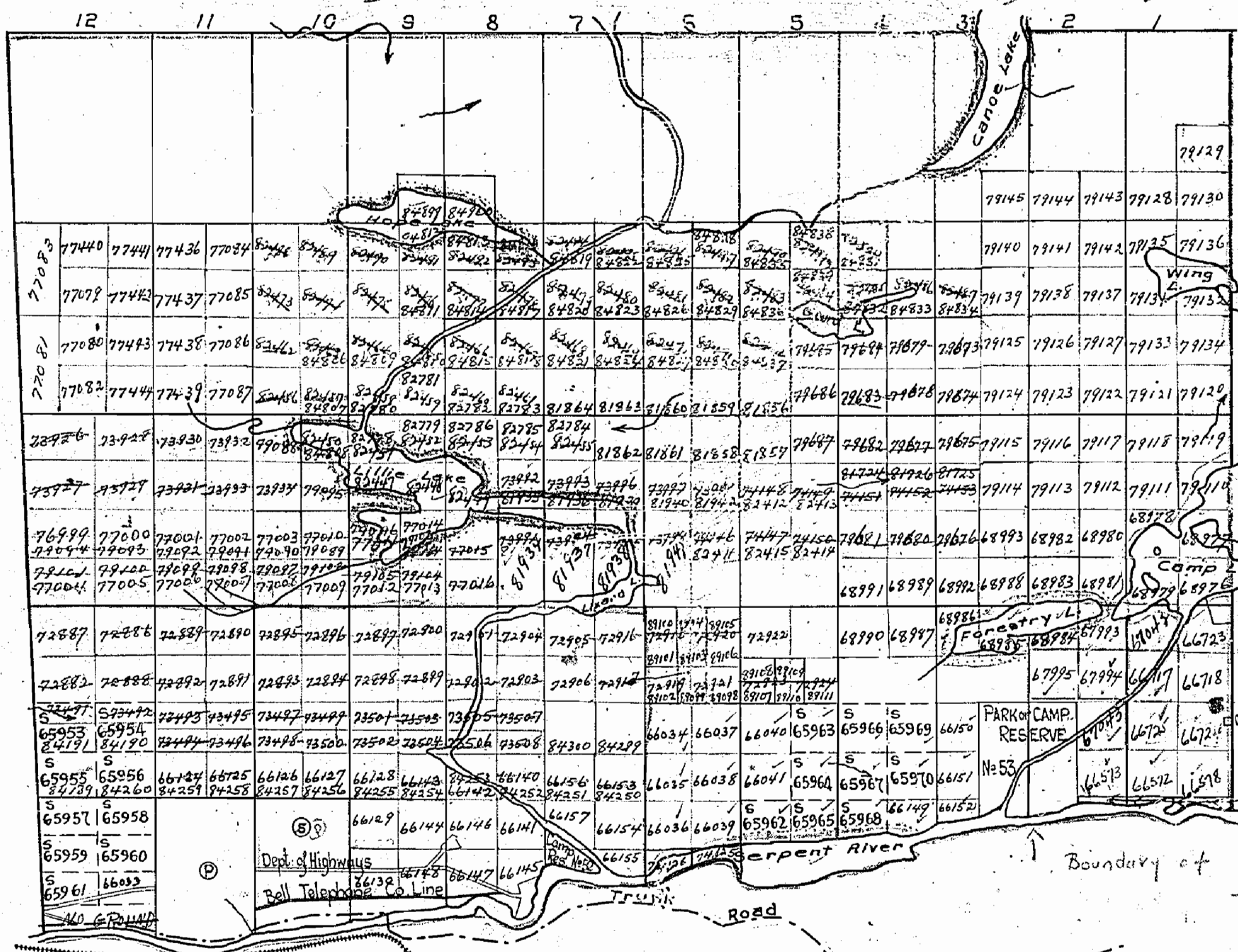
IV

III

II

SPRAGGE

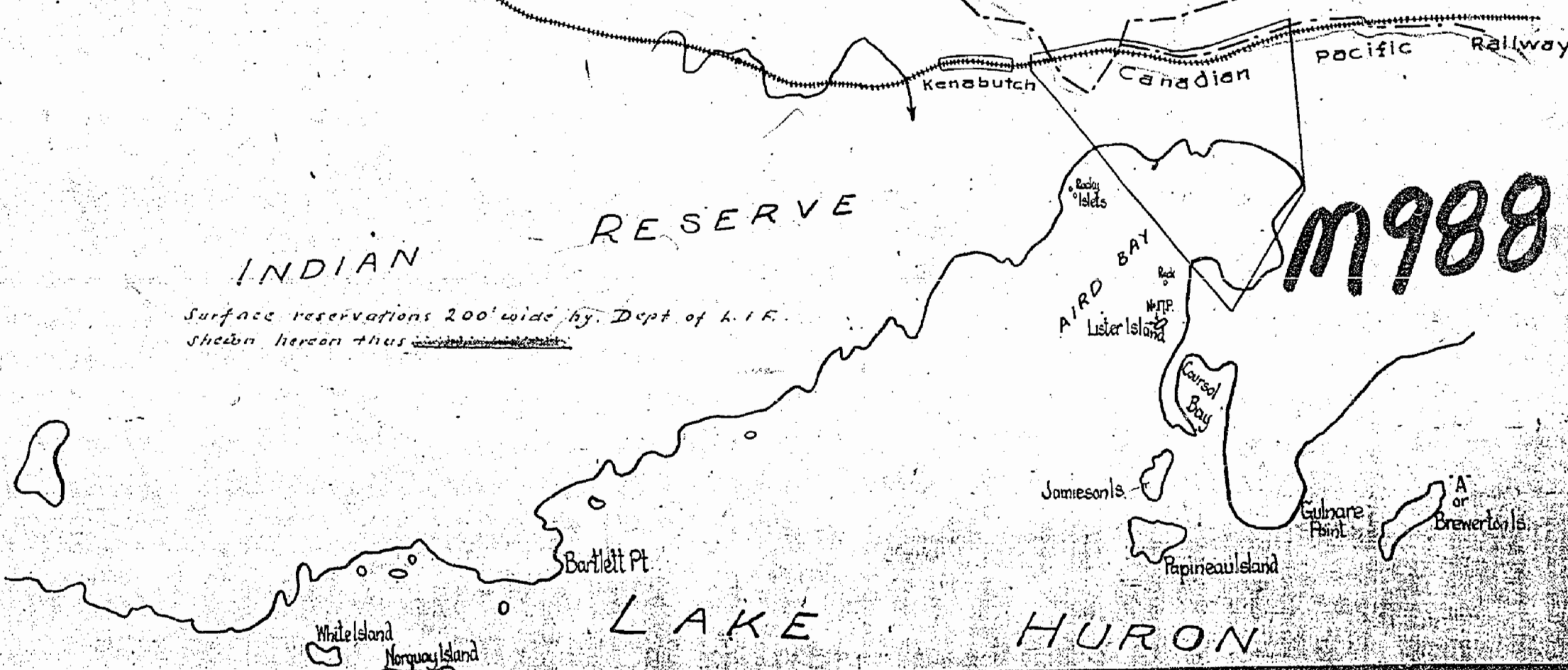
SHEDDEN



INDIAN RESERVE

Surface reservations 200' wide by Dept of L.I.F.
Shedden hereon thus

m988



THE TOWNSHIP OF

LEWIS

DISTRICT OF
ALGOMA

SAULT STE. MARIE
MINING DIVISION

SCALE: 1-INCH = 40 CHAINS

LEGEND

PATENTED LAND	Ⓟ
CROWN LAND SALE	C.S.
LEASES	Ⓛ
LOCATED LAND	Loc.
LICENSE OF OCCUPATION	L.O.
MINING RIGHTS ONLY	M.R.O.
SURFACE RIGHTS ONLY	S.R.O.
ROADS	—
IMPROVED ROADS	—
KING'S HIGHWAYS	—
RAILWAYS	—
POWER LINES	—
MARSH OR MUSKEG	—
MINES	—
CANCELLED	—
PATENTED S.R.O.	—

NOTES

400' Surface Rights Reservation around
all Lakes and Rivers.

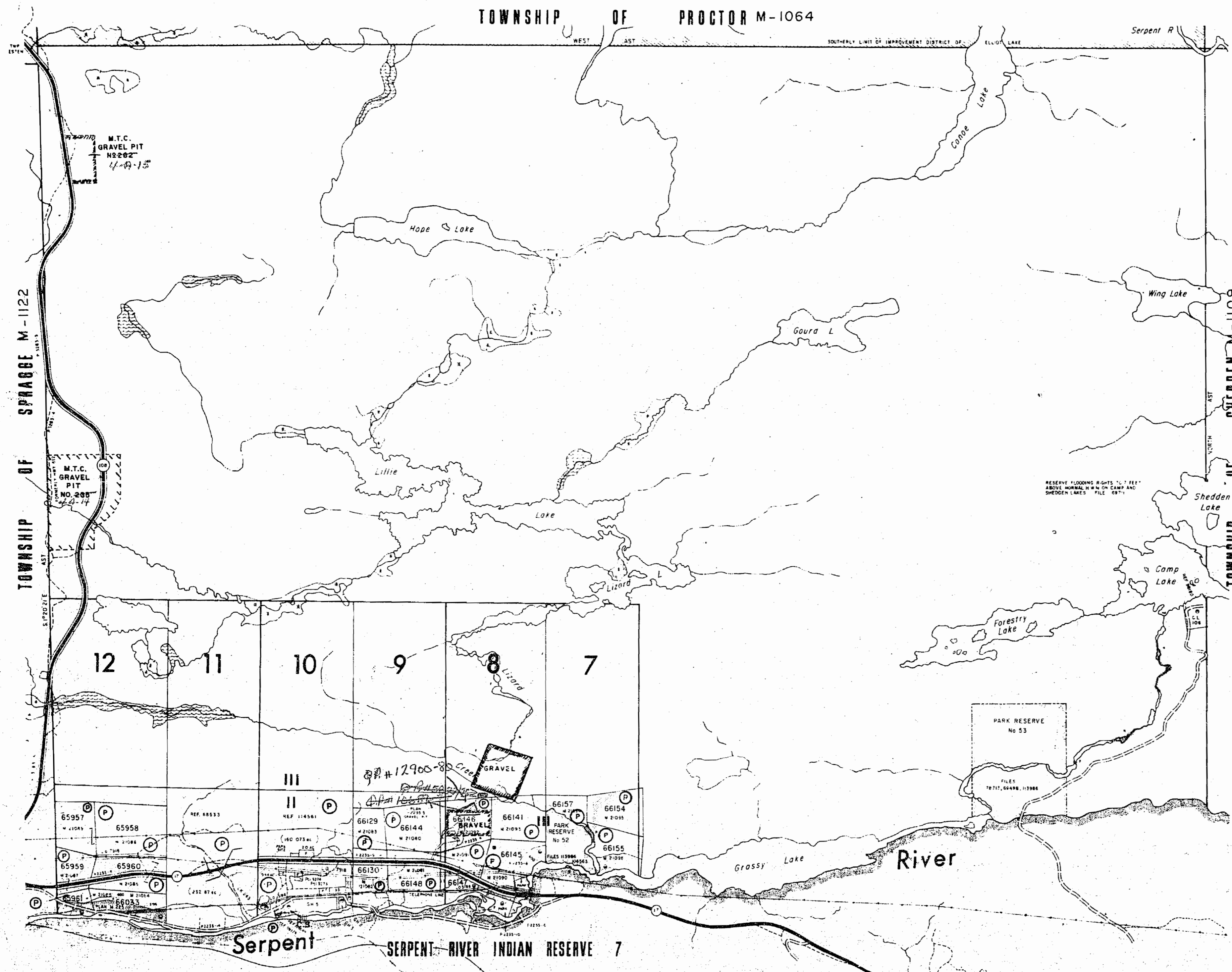
Mining claims staked in this township are subject
to Sec.54 of the Mining Act (R.S.O.-1970).

DATE OF ISSUE
APR 25 1975

6-3296

PLAN NO. ~~M-988~~

ONTARIO
MINISTRY OF NATURAL RESOURCES
SURVEYS AND MAPPING BRANCH



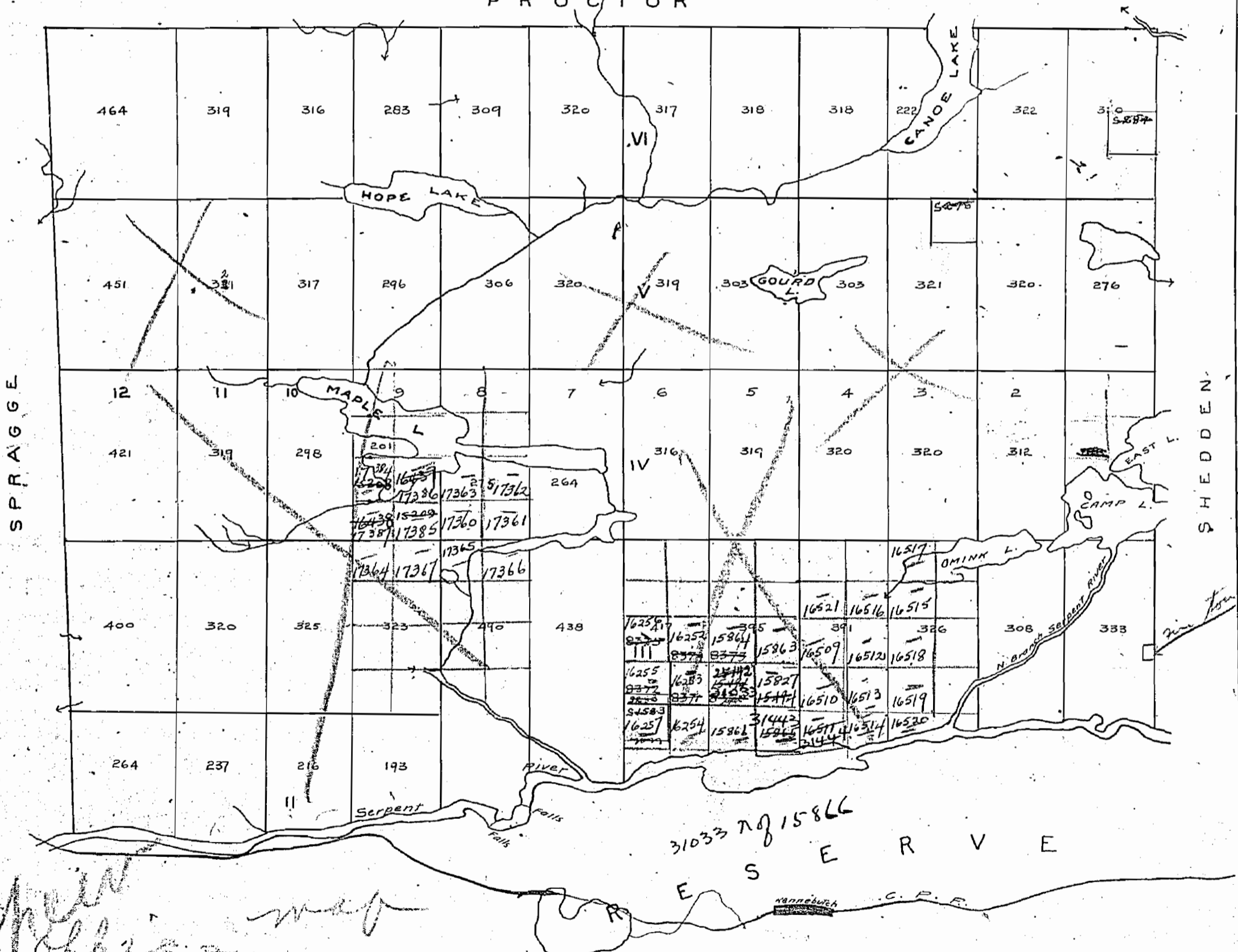
LEWIS

SURVEYED BY HENRY LILLIE P.L.S.

1882

SCALE, 40 CHAINS TO AN INCH.

PROCTOR



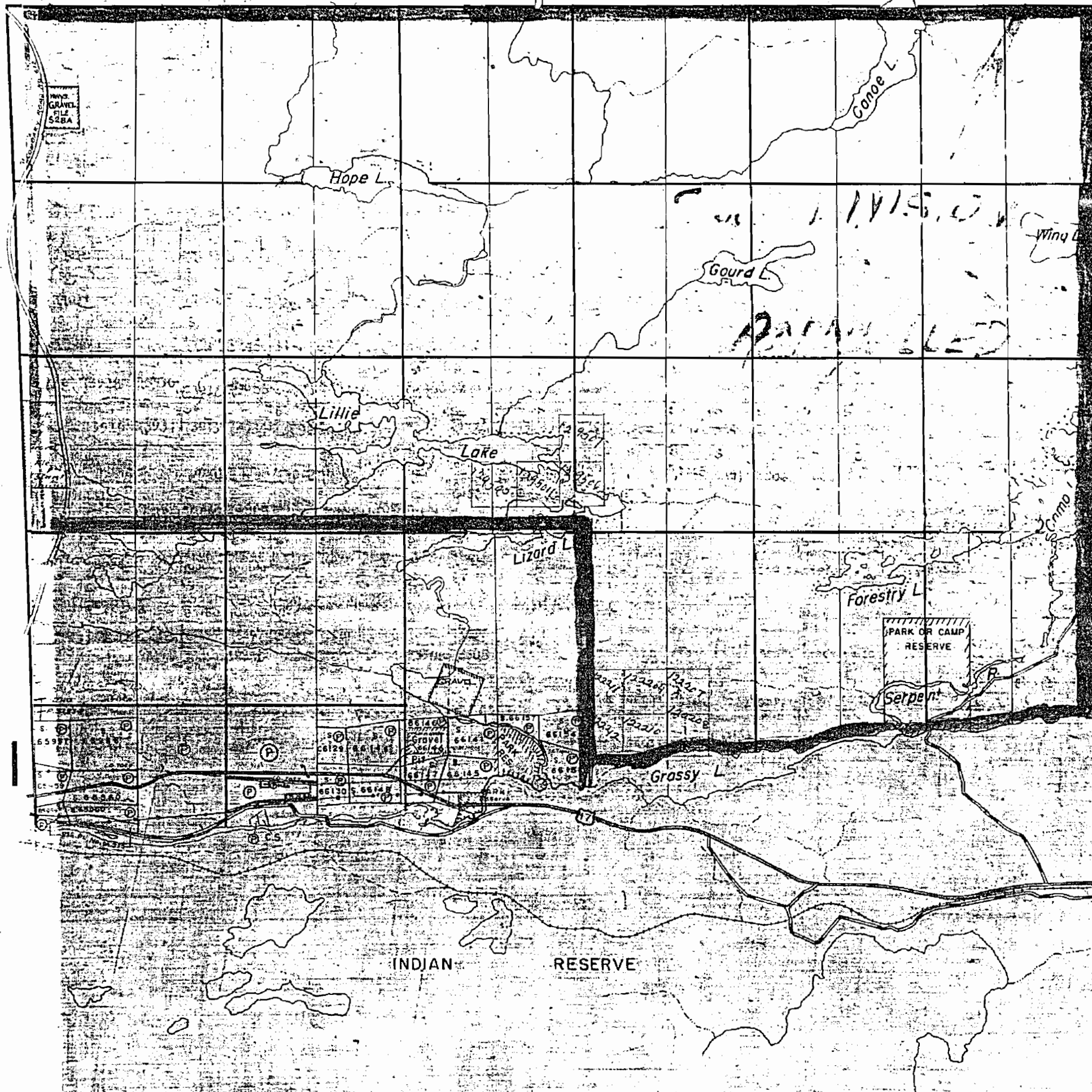
Proctor's map
Henry Lillie

INDIAN

M988

Proctor Twp.

12 11 10 9 8 7 6 5 4 3 2 1



VI

V

IV

III

Spragge Twp.

Shedden Twp.

THE TOWNSHIP OF

LEWIS

DISTRICT OF ALGOMA

SUDBURY MINING DIVISION

SCALE: 1-INCH=40 CHAINS

LEGEND

PATENTED LAND	⊙
CROWN LAND SALE	⊙
LEASES	⊙
LOCATED LAND	⊙
LICENSE OF OCCUPATION	⊙
MINING RIGHTS ONLY	⊙
SURFACE RIGHTS ONLY	⊙
ROADS	—
IMPROVED ROADS	—
KING'S HIGHWAYS	—
RAILWAYS	—
POWER LINES	—
MARSH OR MUSKEG	—
MINES	—
CANCELLED	—

NOTES

400' Surface Rights Reservation around all Lakes and Rivers.

All mining claims subject to Sect. 53, M.A.

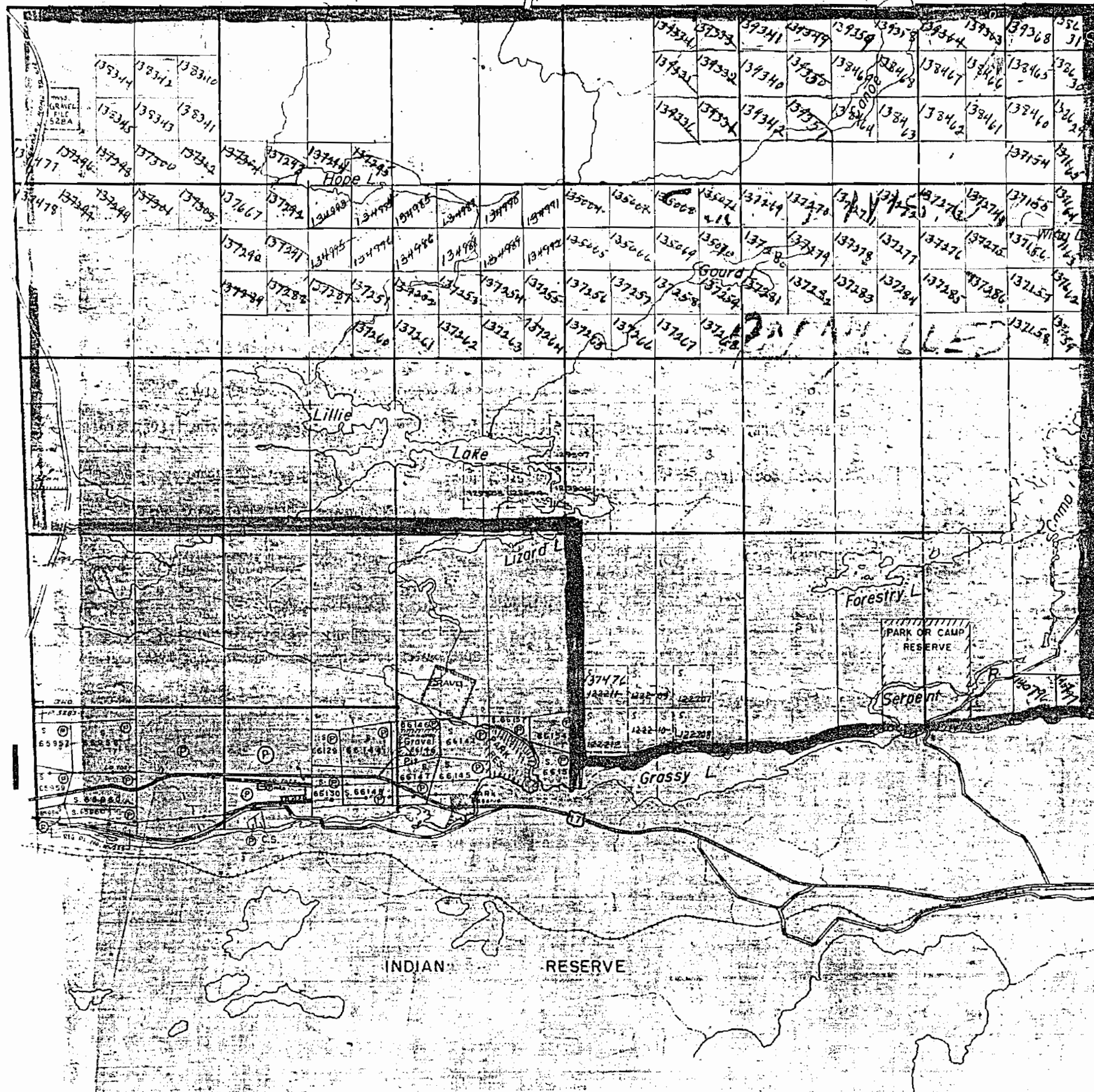
Sand and gravel on all unpatented mining claims in this township reserved for the Dept.

PLAN NO. M-980

DEPARTMENT OF MINES — ONTARIO

Proctor Twp.

12 11 10 9 8 7 6 5 4 3 2 1



THE TOWNSHIP OF

LEWIS

DISTRICT OF ALGOMA

SUDBURY MINING DIVISION

SCALE: 1-INCH=40 CHAINS

LEGEND

- PATENTED LAND
- CROWN LAND SALE
- LEASES
- LOCATED LAND
- LICENSE OF OCCUPATION
- MINING RIGHTS ONLY
- SURFACE RIGHTS ONLY
- ROADS
- IMPROVED ROADS
- KING'S HIGHWAYS
- RAILWAYS
- POWER LINES
- MARSH OR MUSKEG
- MINES
- CANCELLED

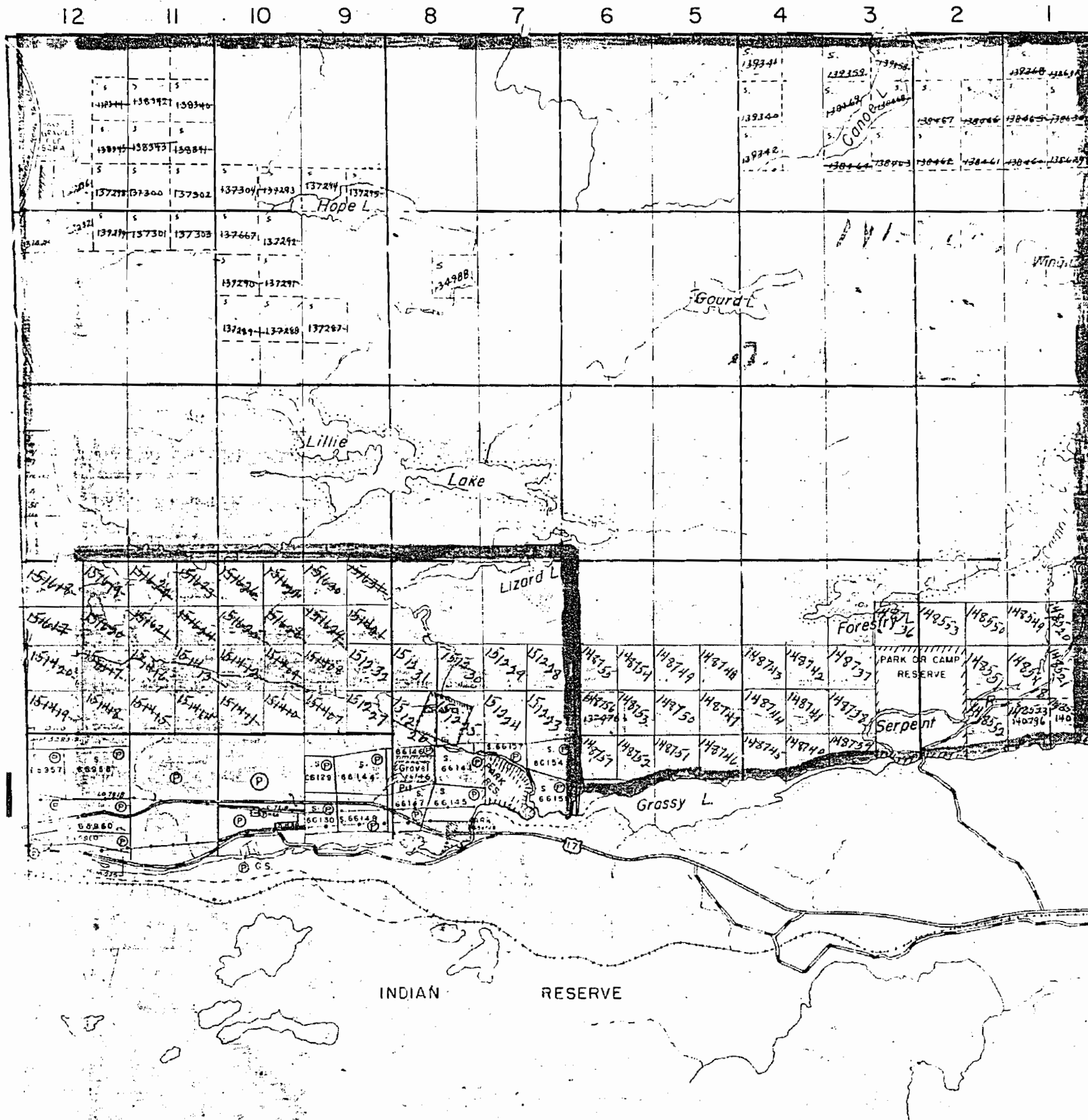
NOTES

- 400' Surface Rights Reservation around all Lakes and Rivers.
- All mining claims subject to Sect. 53 M.A.
- Sand and gravel on all unpatented mining claims in this township reserved to the crown.

PLAN NO. M-988

DEPARTMENT OF MINES — ONTARIO

Proctor Twp.



THE TOWNSHIP OF ^{OLD} LEWIS
 DISTRICT OF ALGOMA
 SUDBURY MINING DIVISION
 SCALE: 1-INCH=40 CHAINS

LEGEND

PATENTED LAND	Ⓟ
CROWN LAND SALE	C.S.
LEASES	Ⓞ
LOCATED LAND	Loc.
LICENSE OF OCCUPATION	LO
MINING RIGHTS ONLY	M.R.O.
SURFACE RIGHTS ONLY	S.R.O.
ROADS	—
IMPROVED ROADS	—
KING'S HIGHWAYS	—
RAILWAYS	—
POWER LINES	—
MARSH OR MUSKEG	—
MINES	—
CANCELLED	—

NOTES

400' Surface Rights Reservation around all Lakes and Rivers.

All mining claims subject to Sect 53 Mg. Act

Sand and gravel are all unpatented mining claims in this township and shall be crown

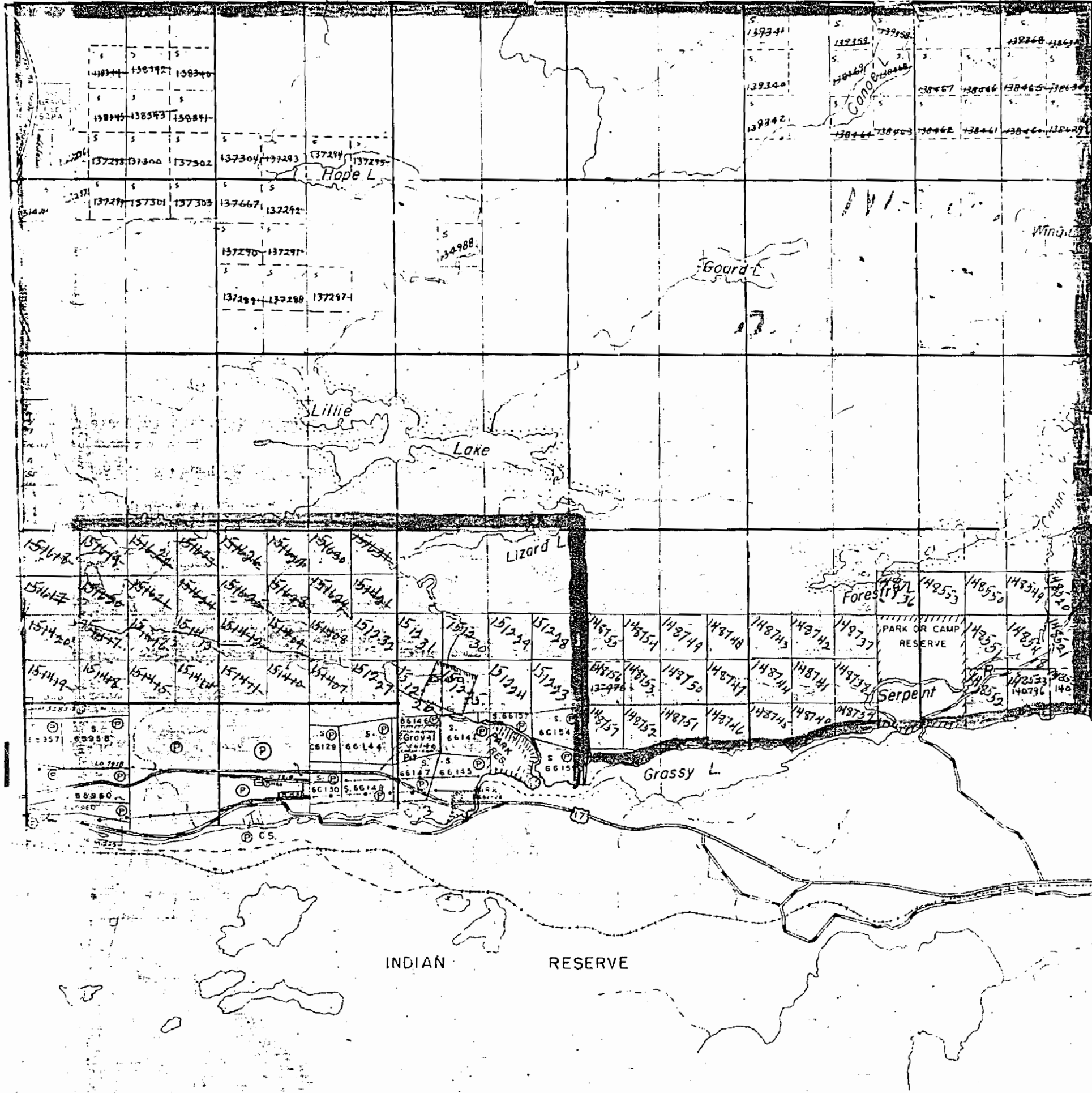
Sault Ste. Marie

PLAN NO.- M 988

DEPARTMENT OF MINES
 — ONTARIO —

Proctor Twp.

12 11 10 9 8 7 6 5 4 3 2 1



Spragge Twp.

VI

V

IV

III

Shedden Twp.

THE TOWNSHIP OF

OLD

LEWIS

DISTRICT OF ALGOMA

SUDBURY MINING DIVISION

SCALE: 1-INCH=40 CHAINS

LEGEND

- PATENTED LAND Ⓟ
- CROWN LAND SALE C.S.
- LEASES Ⓞ
- LOCATED LAND Loc.
- LICENSE OF OCCUPATION L.O.
- MINING RIGHTS ONLY M.R.O.
- SURFACE RIGHTS ONLY S.R.O.
- ROADS
- IMPROVED ROADS
- KING'S HIGHWAYS
- RAILWAYS
- POWER LINES
- MARSH OR MUSKEG
- MINES
- CANCELLED

NOTES

400' Surface Rights Reservation around all Lakes and Rivers.

All mining claims subject to Sect. 53 M.A. Act.

Sand and gravel and all unpatented mining claims in this township are reserved to the Crown.

Sault Ste. Marie

PLAN NO. - M 988

DEPARTMENT OF MINES

— ONTARIO —

400' res

Proctor Twp.

Sub. to Section 53

Old

THE TOWNSHIP OF
















LEWIS

DISTRICT OF ALGOMA

SUDBURY MINING DIVISION

SCALE: 1-INCH=40 CHAINS

LEGEND

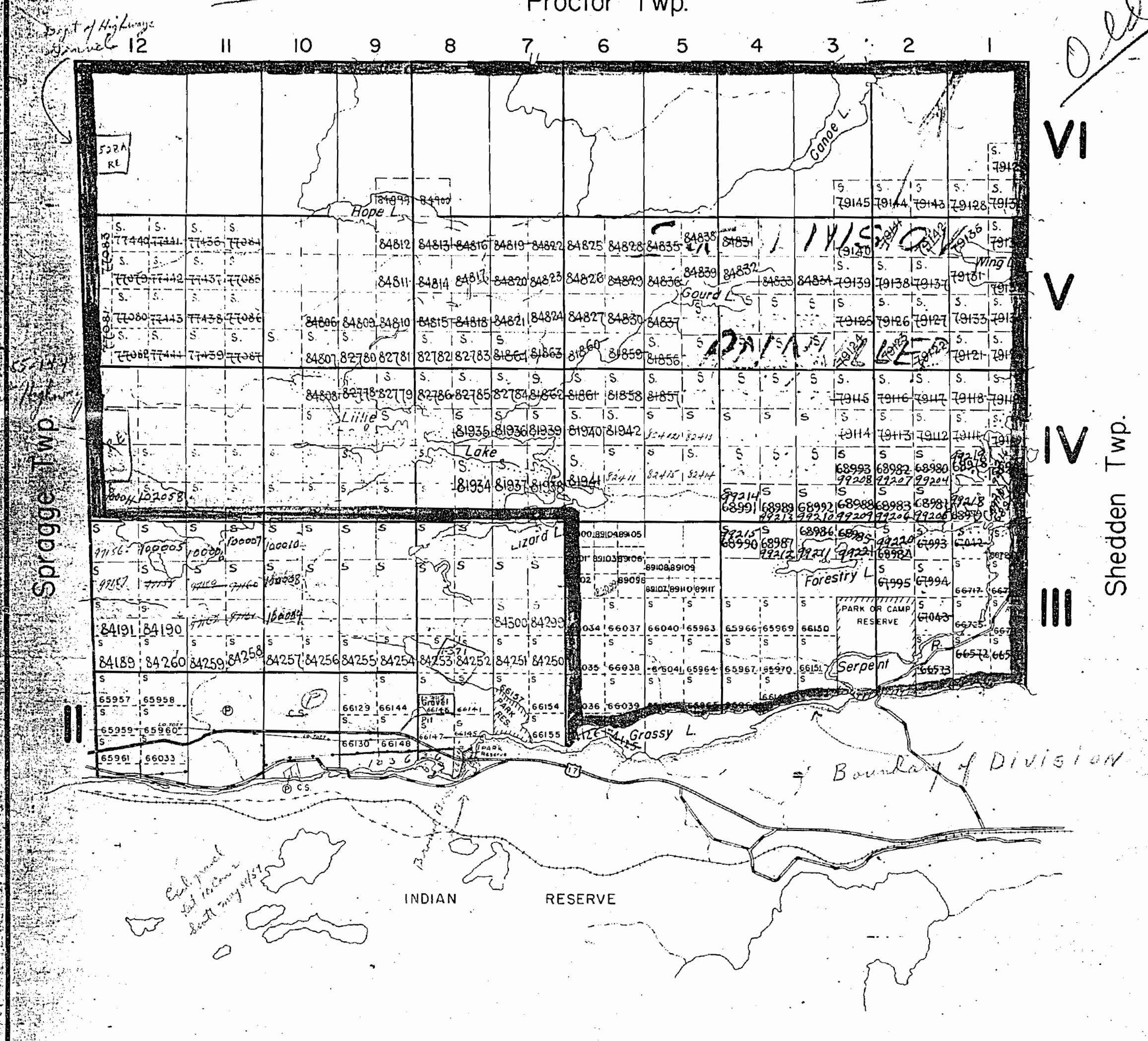
- PATENTED LAND 
- CROWN LAND SALE 
- LEASES 
- LOCATED LAND 
- LICENSE OF OCCUPATION 
- MINING RIGHTS ONLY 
- SURFACE RIGHTS ONLY 
- ROADS 
- IMPROVED ROADS 
- KING'S HIGHWAYS 
- RAILWAYS 
- POWER LINES 
- MARSH OR MUSKEG 
- MINES 
- CANCELLED 

NOTES

400' Reserve to Dept. of Lands & Forests shown thus

All mining claims subject to Sect. 53 Mg. Act

Small & Gravel Res.



Spragge Twp.

Shedden Twp.

INDIAN RESERVE

M.Z.

PLAN NO. - M 988

DEPARTMENT OF MINES

— ONTARIO —