

LEGEND

- CANCELLED
- PATENTED LAND
- CROWN LAND SALE
- LEASES
- LOCATED LAND
- LICENSE OF OCCUPATION
- MINING RIGHTS ONLY
- SURFACE RIGHTS ONLY

- C
- C.S.
- C
- LOC
- LO
- MRO
- SRO


# LIMERICK

Scale - 40 Chains = 1 Inch

## DUNGANNON

ONT. DEPT. OF MINES  
MINING LANDS BR.  
THIS MAP FOR CHECKING  
PURPOSES ONLY - MUST  
NOT BE SOLD.

DATE OF ISSUE  
MAY 18 1962  
ONTARIO DEPT. OF MINES



WOLLASTON

CASHEL

400' surface rights reservation around all lakes & rivers.

TUDOR

PLAN No. M-114



DAVE ANDREWS

Dungannon Twp. (M.85)

Mayo Twp. (M.125)

THE TOWNSHIP OF

**LIMERICK**

COUNTY OF HASTINGS

EASTERN ONTARIO MINING DIVISION

SCALE: 1-INCH=40 CHAINS

LEGEND

PATENTED LAND	⊙	C.S.
CROWN LAND SALE	⊙	Loc.
LEASES	⊙	LO.
LOCATED LAND	⊙	M.R.O.
LICENSE OF OCCUPATION	⊙	S.R.O.
MINING RIGHTS ONLY	⊙	
SURFACE RIGHTS ONLY	⊙	
ROADS	—	
IMPROVED ROADS	—	
KING'S HIGHWAYS	—	
RAILWAYS	—	
POWER LINES	—	
MARSH OR MUSKEG	—	
MINES	—	
CANCELLED	—	
TRAILS	—	

NOTES

This Map Is Not To Be Used FOR SURVEY PURPOSES.

Lot And Concession Lines Shown Hereon Are Projected From The Best Informations Available. But Their True Position Is Not Guaranteed For Official Survey Purposes Consult The Original Survey Plans And Field Notes Of Records In The Dept. Of Lands B. Forests.


400' Surface rights reservations around all Lakes and Rivers.

DATE OF ISSUE  
JAN 20 1954  
ONTARIO DEPT. OF MINES

ONT. DEPT. OF MINES  
MINING LANDS BR.  
THIS MAP FOR CHECKING  
PURPOSES ONLY - MUST  
NOT BE SOLD.

PLAN NO.-M.114

DEPARTMENT OF MINES  
—ONTARIO—

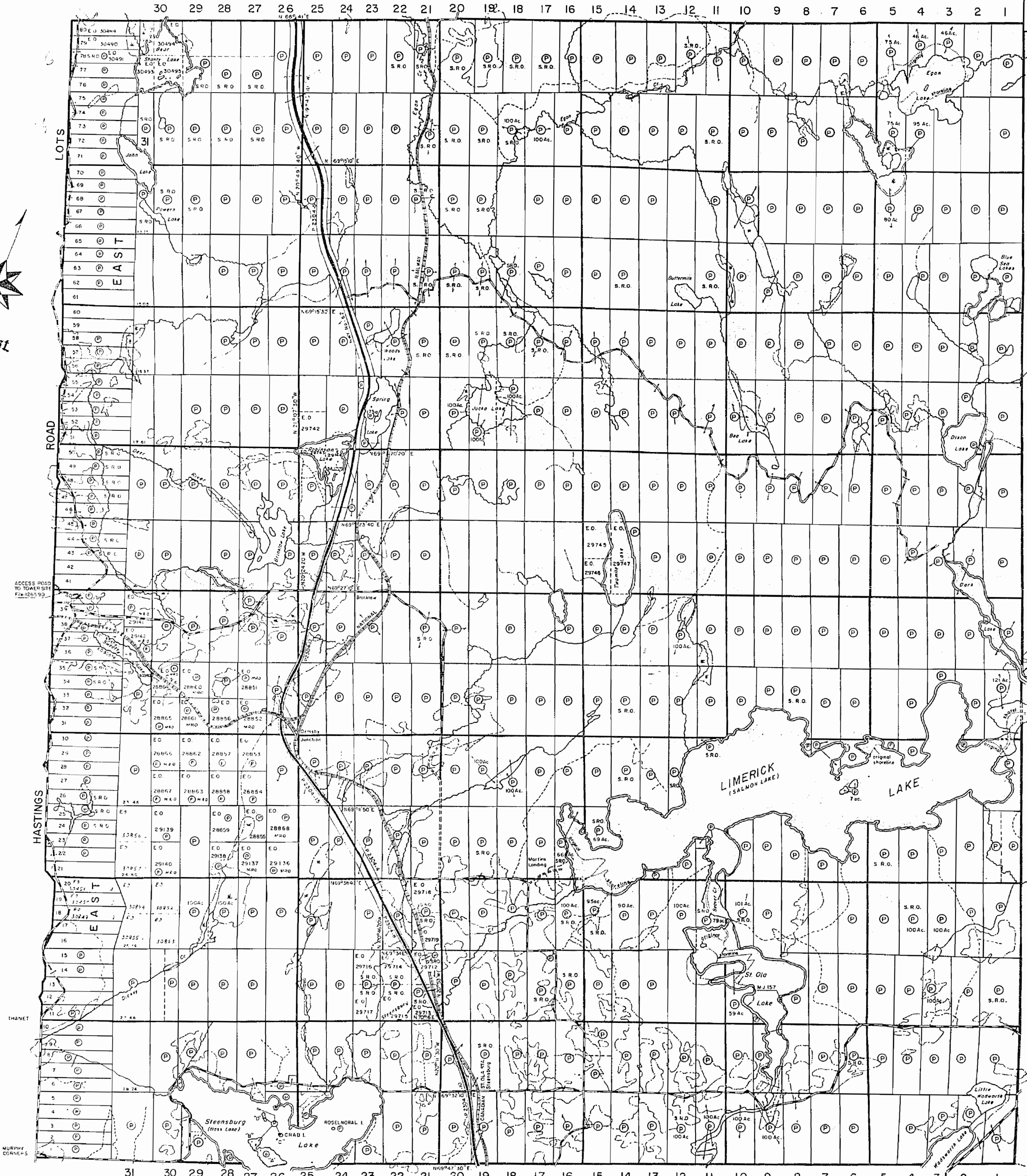


Wollaston Twp. (M.159)

Cashel Twp. (M.71)

Grimsthorpe Twp. (M.97)

Tudor Twp. (M.156)



XVI  
XV  
XIV  
XIII  
XII  
XI  
X  
IX  
VIII  
VII  
VI  
V  
IV  
III  
II  
I



Dungannon Twp. (M.85)

Mayo Twp. (M.125)

THE TOWNSHIP OF

LIMERICK

COUNTY OF HASTINGS

EASTERN ONTARIO MINING DIVISION

SCALE: 1-INCH=40 CHAINS

LEGEND

PATENTED LAND	⊙
CROWN LAND SALE	C.S.
LEASES	⊙
LOCATED LAND	⊙
LICENSE OF OCCUPATION	L.O.
MINING RIGHTS ONLY	M.R.O.
SURFACE RIGHTS ONLY	S.R.O.
ROADS	—
IMPROVED ROADS	—
KING'S HIGHWAYS	—
RAILWAYS	—
POWER LINES	—
MARSH OR MUSKEG	—
MINES	—
CANCELLED	—
TRAILS	—

NOTES

This Map Is Not To Be Used FOR SURVEY PURPOSES.

Lot And Concession Lines Shown Hereon Are Projected From The Best Informations Available. But Their True Position Is Not Guaranteed For Official Survey Purposes Consult The Original Survey Plans And Field Notes Of Records In The Dept Of Lands & Forests.

400' Surface rights reservations around all Lakes and Rivers.

ONT. DEPT. OF MINES MINING LANDS BR. THIS MAP FOR CHECKING PURPOSES ONLY - MUST NOT BE SOLD.

DATE OF ISSUE MAY 8 1967 ONTARIO DEPT. OF MINES

PLAN NO.-M.114

DEPARTMENT OF MINES -ONTARIO-

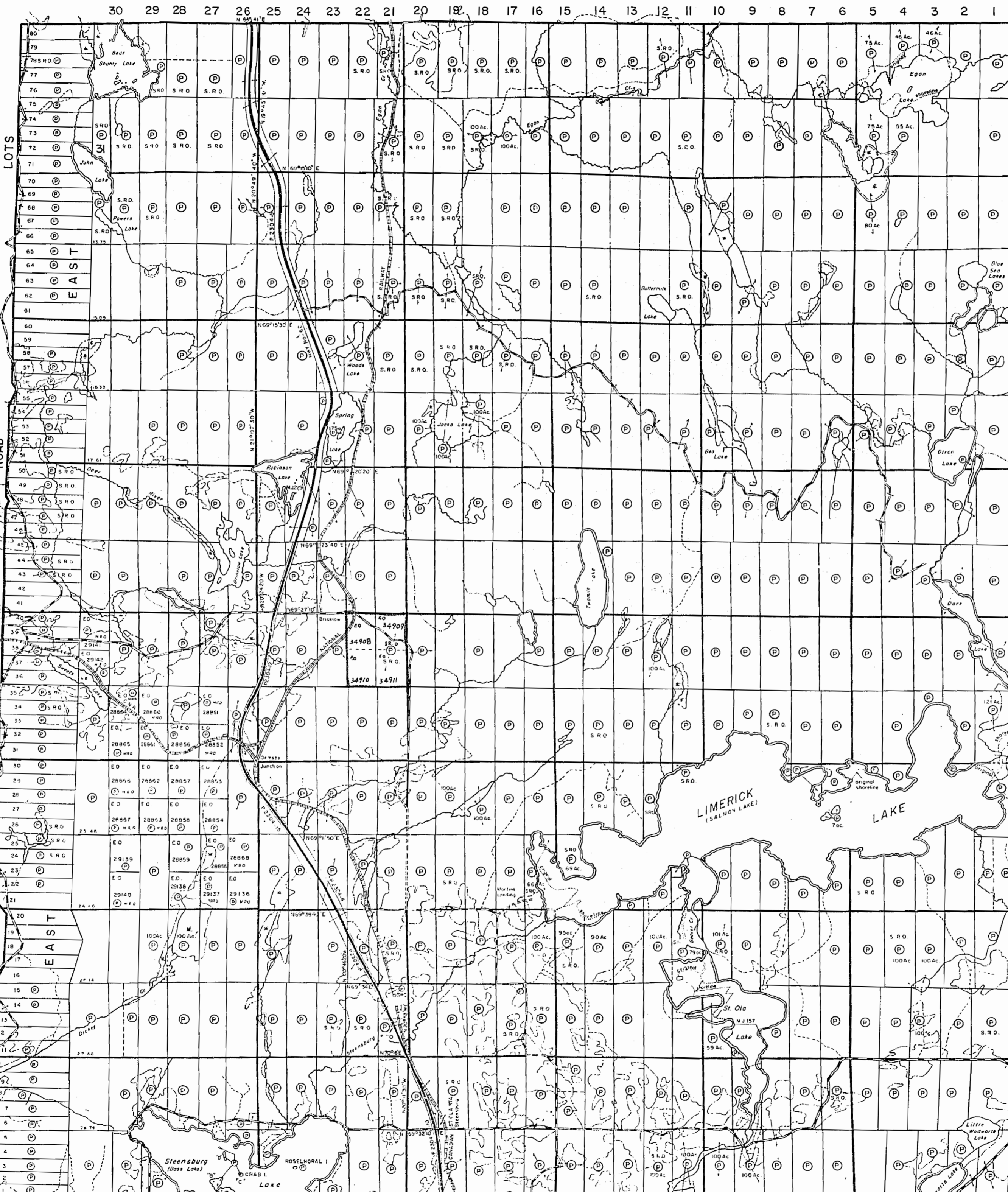
XVI  
XV  
XIV  
XIII  
XII  
XI  
X  
IX  
VIII  
VII  
VI  
V  
IV  
III  
II  
I

Cashel Twp. (M.71)

Grimsthorpe Twp. (M.97)

Tudor Twp. (M.156)

Wollaston Twp. (M.159)





Dungannon Twp. (M.85)

Mayo Twp. (M.125)

THE TOWNSHIP OF

LIMERICK

COUNTY OF HASTINGS

EASTERN ONTARIO MINING DIVISION

SCALE: 1-INCH=40 CHAINS

LEGEND

PATENTED LAND	⊙
CROWN LAND SALE	⊙
LEASES	⊙
LOCATED LAND	⊙
LICENSE OF OCCUPATION	⊙
MINING RIGHTS ONLY	⊙
SURFACE RIGHTS ONLY	⊙
ROADS	—
IMPROVED ROADS	—
KING'S HIGHWAYS	—
RAILWAYS	—
POWER LINES	—
MARSH OR MUSKEG	—
MINES	—
CANCELLED	—
TRAILS	—

NOTES  
This Map Is Not To Be Used FOR SURVEY PURPOSES.

Lot And Concession Lines Shown Hereon Are Projected From The Best Informations Available. But Their True Position Is Not Guaranteed For Official Survey Purposes Consult The Original Survey Plans And Field Notes Of Records In The Dept Of Lands B. Forests.

400' Surface rights reservations around all Lakes and Rivers.

DATE OF ISSUE

JAN 30 1860

ONTARIO DEPT. OF MINES

PLAN NO.-M.114

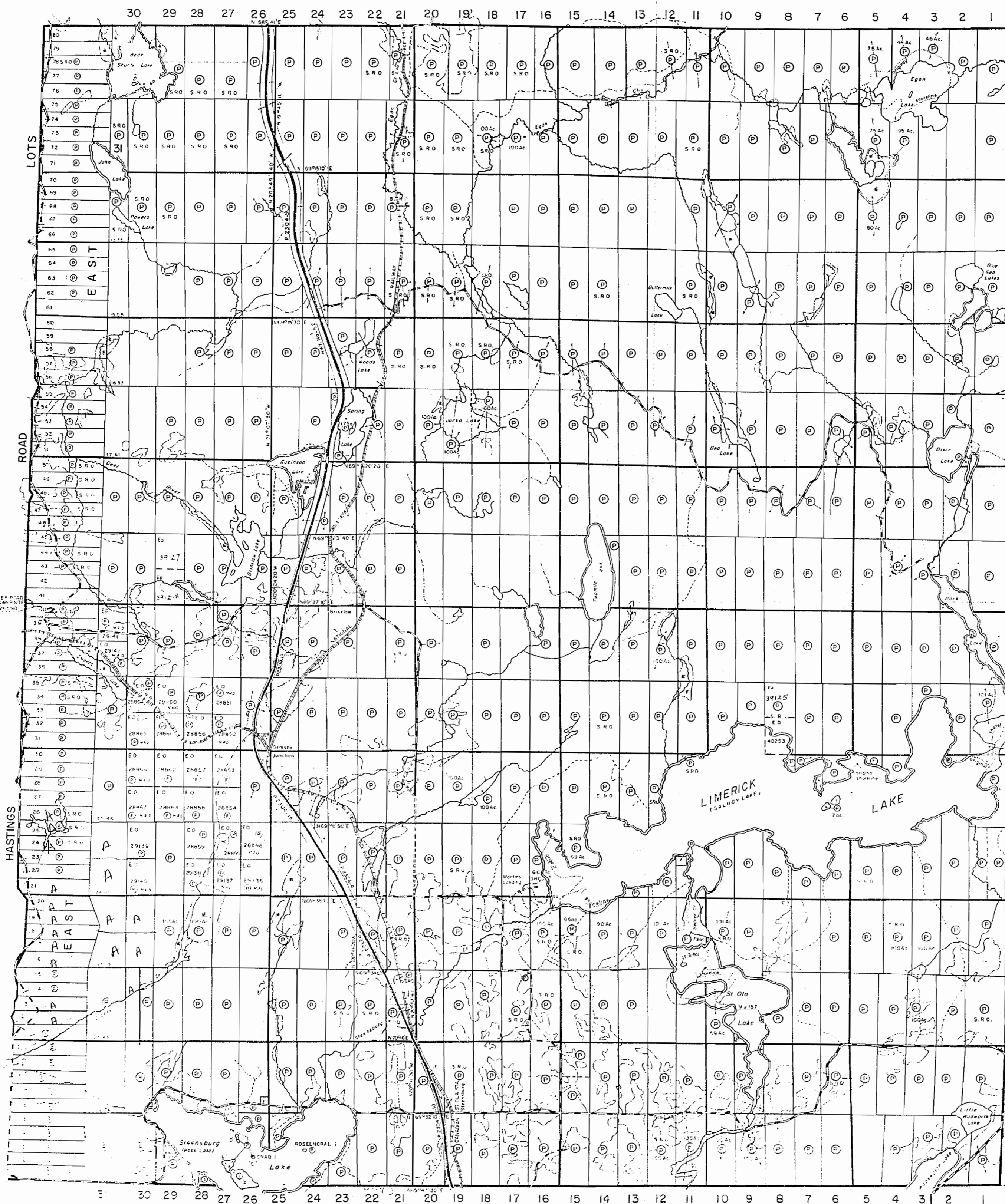
DEPARTMENT OF MINES —ONTARIO—

Wollaston Twp. (M.159)

Casheh Twp. (M.71)

Grimsthorpe Twp. (M.97)

Tudor Twp. (M.156)





Dungannon Twp. (M.85)

Mayo Twp. (M.125)

THE TOWNSHIP OF LIMERICK

COUNTY OF HASTINGS EASTERN ONTARIO MINING DIVISION

SCALE: 1-INCH=40 CHAINS

LEGEND

- PATENTED LAND, CROWN LAND SALE, LEASES, LOCATED LAND, LICENSE OF OCCUPATION, MINING RIGHTS ONLY, SURFACE RIGHTS ONLY, ROADS, IMPROVED ROADS, KING'S HIGHWAYS, RAILWAYS, POWER LINES, MARSH OR MUSKEG, MINES, CANCELLED, TRAILS

NOTES

This Map is Not To Be Used FOR SURVEY PURPOSES.

Lot and Concession Lines Shown Hereon Are Projected From The Best Informations Available. But Their True Position Is Not Guaranteed. For Official Survey Purposes Consult The Original Survey Plans And Field Notes. Of Records In The Dept. Of Lands B. Forests.

400' Surface rights reservations around all Lakes and Rivers.

MINING LANDS - DATE OF ISSUE JUL - 0 1974 MINISTRY OF NATURAL RESOURCES

PLAN NO.-M.114

ONTARIO MINISTRY OF NATURAL RESOURCES SURVEYS AND MAPPING BRANCH

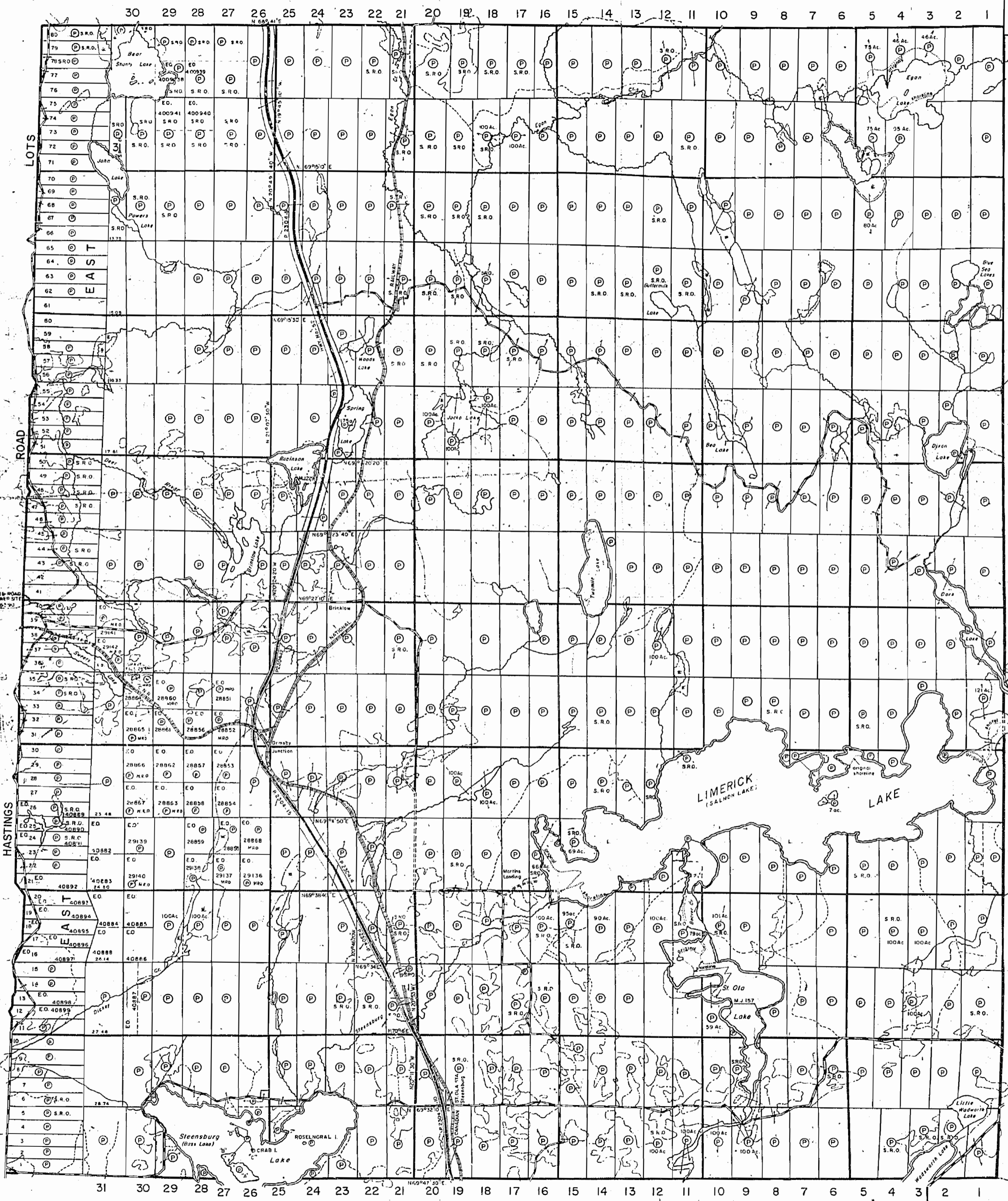


Wollaston Twp. (M.159)

Cashelee Twp. (M.71)

Grimsthorpe Twp. (M.97)

Tudor Twp. (M.156)





Dungannon Twp. (M.85)

















Mayo Twp. (M.125)

THE TOWNSHIP OF  
OF  
**LIMERICK**

COUNTY OF  
HASTINGS  
EASTERN ONTARIO  
MINING DIVISION

SCALE: 1-INCH=40 CHAINS

**LEGEND**

- PATENTED LAND 
- CROWN LAND SALE 
- LEASES 
- LOCATED LAND 
- LICENSE OF OCCUPATION 
- MINING RIGHTS ONLY 
- SURFACE RIGHTS ONLY 
- ROADS 
- IMPROVED ROADS 
- KING'S HIGHWAYS 
- RAILWAYS 
- POWER LINES 
- MARSH OR MUSKEG 
- MINES 
- CANCELLED 
- TRAILS 


**NOTES**

This Map Is Not To Be Used  
FOR SURVEY PURPOSES.

Lot And Concession Lines Shown Hereon Are  
Projected From The Best Informations Available.  
But Their True Position Is Not Guaranteed  
For Official Survey Purposes Consult The  
Original Survey Plans And Field Notes Of  
Records In The Ministry Of Natural Resources

400' surface rights reservation along  
the shores of all lakes and rivers

**SAND and GRAVEL**

 Gravel. File. 29960

MINING LANDS -  
DATE OF ISSUE  
JAN - 9 1975  
MINISTRY  
OF NATURAL RESOURCES

PLAN NO.-M.114

ONTARIO  
MINISTRY OF NATURAL RESOURCES  
SURVEYS AND MAPPING BRANCH

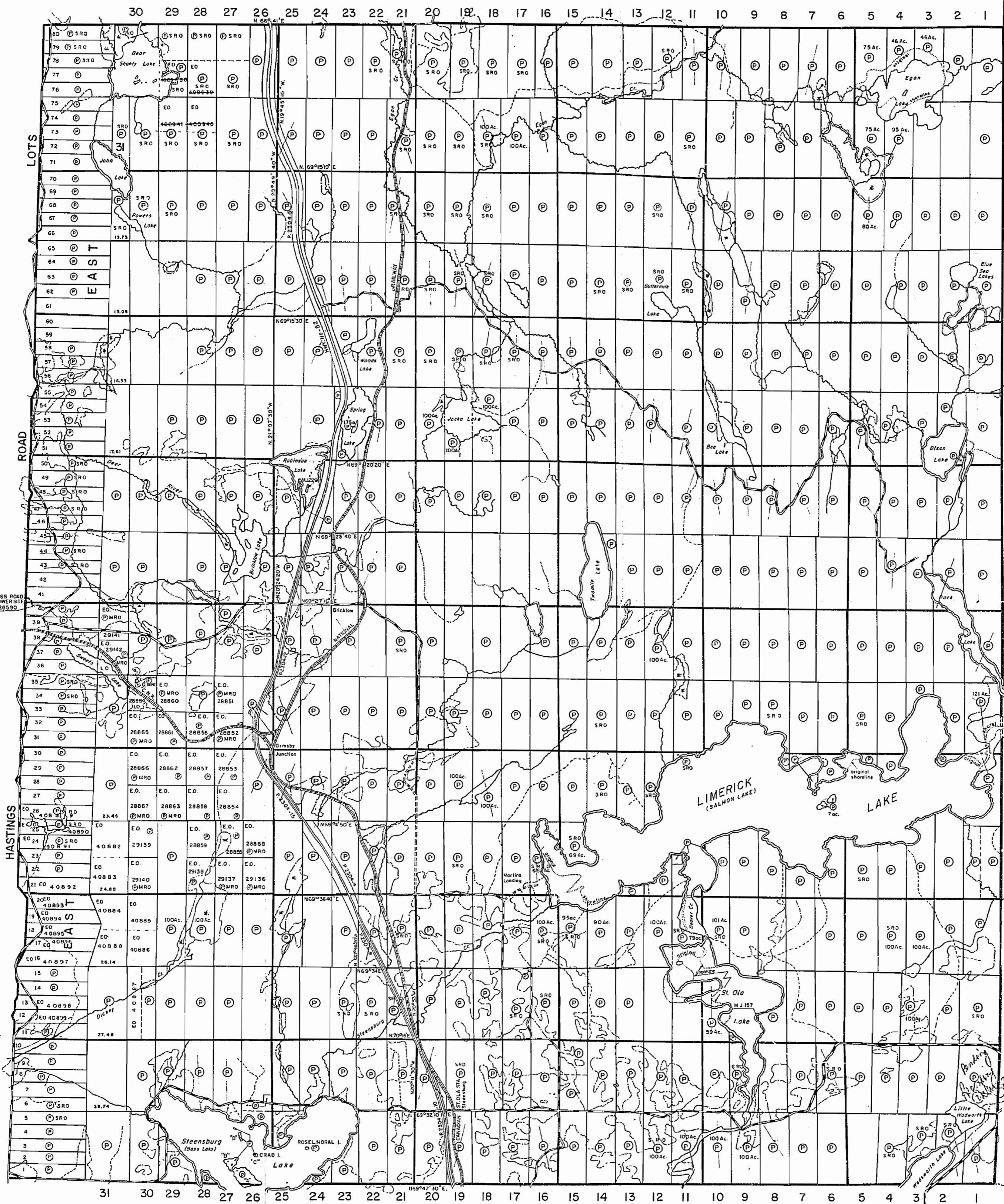


Wollaston Twp.(M.159)

Cashel Twp.(M.71)

Grimsthorpe Twp. (M.97)

Tudor Twp. (M.156)





Dungannon Twp. (M.85)

Mayo Twp. (M.125)

THE TOWNSHIP OF "A" Bancroft m-114 LIMERICK

COUNTY OF HASTINGS EASTERN ONTARIO MINING DIVISION

SCALE: 1-INCH=40 CHAINS

LEGEND

- PATENTED LAND CROWN LAND SALE LEASES LOCATED LAND LICENSE OF OCCUPATION SURFACE RIGHTS ONLY ROADS IMPROVED ROADS KING'S HIGHWAYS RAILWAYS POWER LINES MARSH OR MUSKOGEE MINES CANCELLED TRAILS

NOTES

This Map Is Not To Be Used FOR SURVEY PURPOSES.

Lot And Concession Lines Shown Hereon Are Projected From The Best Informations Available. But Their True Position Is Not Guaranteed For Official Survey Purposes Consult The Original Survey Plans And Field Notes Of Records In The Ministry Of Natural Resources

400' surface rights reservation along the shores of all lakes and rivers

SAND and GRAVEL

Gravel File: 29960

DATE OF ISSUE

JUL 16 1992

Ministry of Natural Resources TORONTO

PLAN NO.-M.114

ONTARIO MINISTRY OF NATURAL RESOURCES SURVEYS AND MAPPING BRANCH



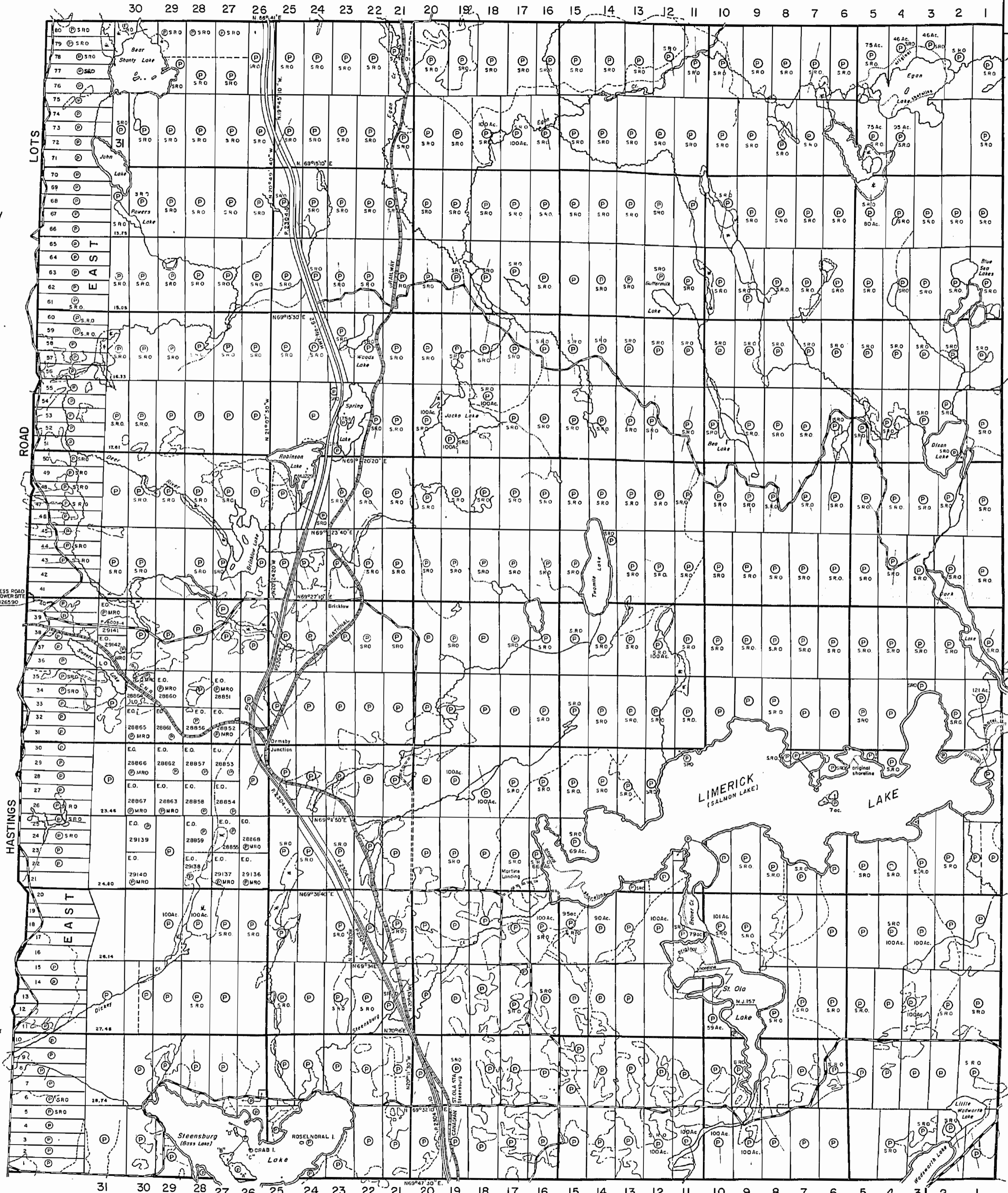
Wollaston Twp. (M.159)

XVI XV XIV XIII XII XI X IX VIII VII VI V IV III II I

Cashel Twp. (M.71)

Grimsthorpe Twp. (M.97)

Tudor Twp. (M.156)





Dungannon Twp. (M.85)

Mayo Twp. (M.125)

THE TOWNSHIP A OF M114

LIMERICK  
BANCROFT DISTRICT  
COUNTY OF HASTINGS

SOUTHERN ONTARIO  
MINING DIVISION  
RESIDENT GEOLOGIST-TWEED  
SCALE: 1-INCH=40 CHAINS

LEGEND

- PATENTED LAND
- CROWN LAND SALE
- LEASES
- LOCATED LAND
- LICENSE OF OCCUPATION
- MINING RIGHTS ONLY
- SURFACE RIGHTS ONLY
- ROADS
- IMPROVED ROADS
- KING'S HIGHWAYS
- RAILWAYS
- POWER LINES
- MARSH OR MUSKEG
- MINES
- CANCELLED
- TRAILS

NOTES

This Map Is Not To Be Used FOR SURVEY PURPOSES.

Lot And Concession Lines Shown Hereon Are Projected From The Best Informations Available. But Their True Position Is Not Guaranteed For Official Survey Purposes Consult The Original Survey Plans And Field Notes Of Records in the Ministry of Natural Resources

400' surface rights reservation along the shores of all lakes and rivers

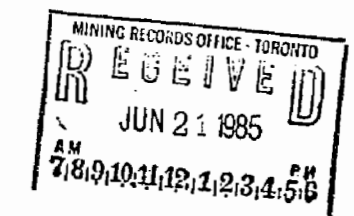
SAND and GRAVEL

- Gravel. File. 29960

AREAS WITHDRAWN FROM DISPOSITION


- M.R.O. - MINING RIGHTS ONLY
- S.R.O. - SURFACE RIGHTS ONLY
- M.+S. - MINING AND SURFACE RIGHTS

Description	Order No.	Date	Disposition	File
SEC. 36/80		14/2/85	S.R.O.	



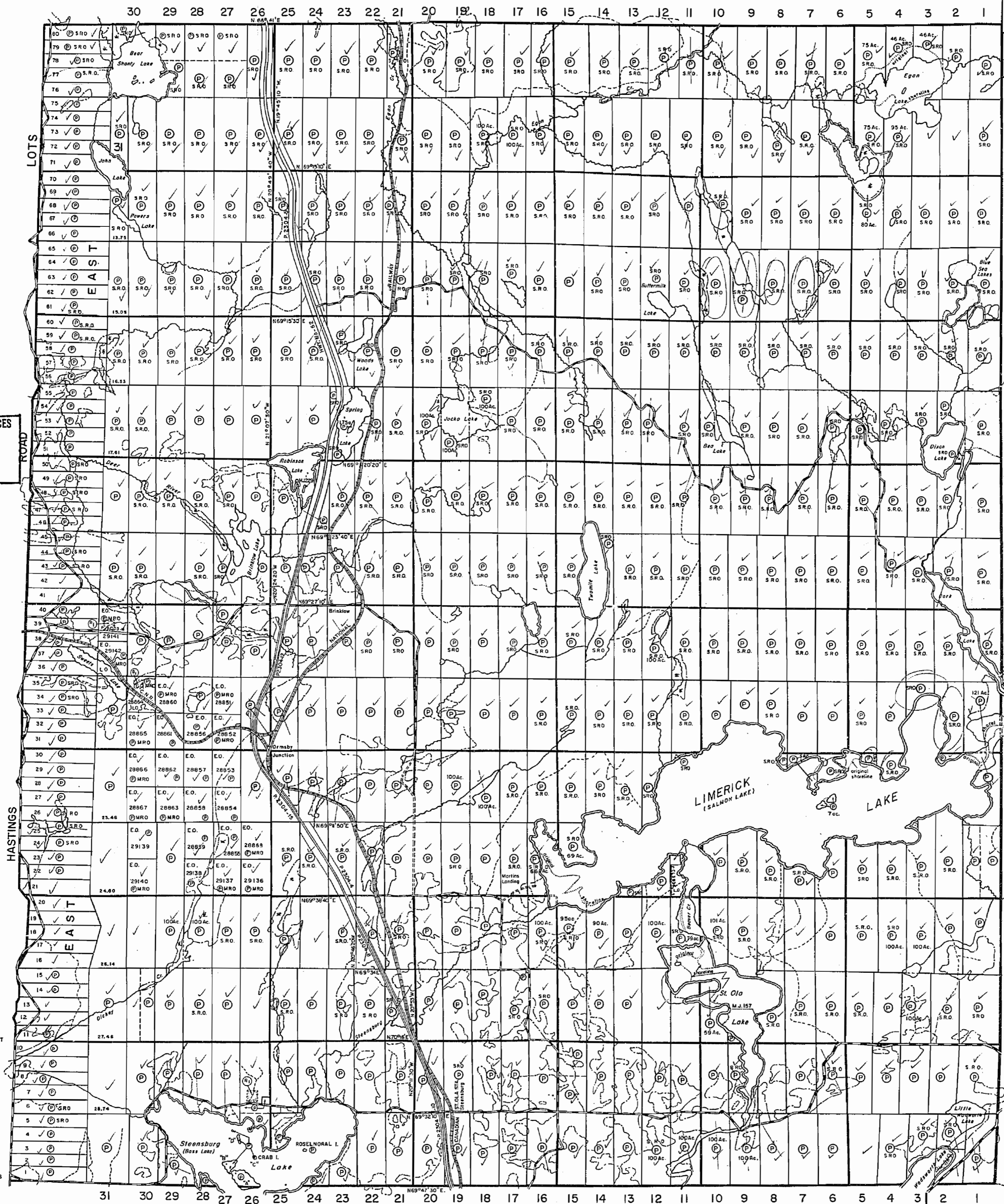
PLAN NO.-M.114

ONTARIO  
MINISTRY OF NATURAL RESOURCES  
SURVEYS AND MAPPING BRANCH



NATURAL RESOURCES  
JUN 21 1985  
TITLES SECTION

Wollaston Twp. (M.159)



XVI  
XV  
XIV  
XIII  
XII  
XI  
X  
IX  
VIII  
VII  
VI  
V  
IV  
III  
II  
I

Cashel Twp. (M.71)

Grimsthorpe Twp. (M.97)

Tudor Twp. (M.156)

31 30 29 28 27 26 25 24 23 22 21 20 19 18 17 16 15 14 13 12 11 10 9 8 7 6 5 4 3 2 1

30 29 28 27 26 25 24 23 22 21 20 19 18 17 16 15 14 13 12 11 10 9 8 7 6 5 4 3 2 1



Dungannon Twp. (M.85)

Mayo Twp. (M.125)

THE TOWNSHIP "A" OF M-114

# LIMERICK

D.M. BANCROFT  
COUNTY OF HASTINGS

EASTERN ONTARIO  
MINING DIVISION

SCALE: 1-INCH=40 CHAINS

## LEGEND

- PATENTED LAND ⊙
- CROWN LAND SALE C.S.
- LEASES ⊙
- LOCATED LAND L.O.
- LICENSE OF OCCUPATION L.O.
- MINING RIGHTS ONLY M.R.O.
- SURFACE RIGHTS ONLY S.R.O.
- ROADS —
- IMPROVED ROADS —
- KING'S HIGHWAYS —
- RAILWAYS —
- POWER LINES —
- MARSH OR MUSKEG —
- MINES —
- CANCELLED —
- TRAILS —

## NOTES

This Map Is Not To Be Used FOR SURVEY PURPOSES.

Lot And Concession Lines Shown Hereon Are Projected From The Best Informations Available. But Their True Position Is Not Guaranteed For Official Survey Purposes Consult The Original Survey Plans And Field Notes Of Records In The Ministry of Natural Resources

400' surface rights reservation along the shores of all lakes and rivers

SAND and GRAVEL

⊙ Gravel. File 25960

DATE OF ISSUE

JUL 12 1992


Ministry of Natural Resources  
TORONTO

PLAN NO.-M.114

ONTARIO

MINISTRY OF NATURAL RESOURCES

SURVEYS AND MAPPING BRANCH

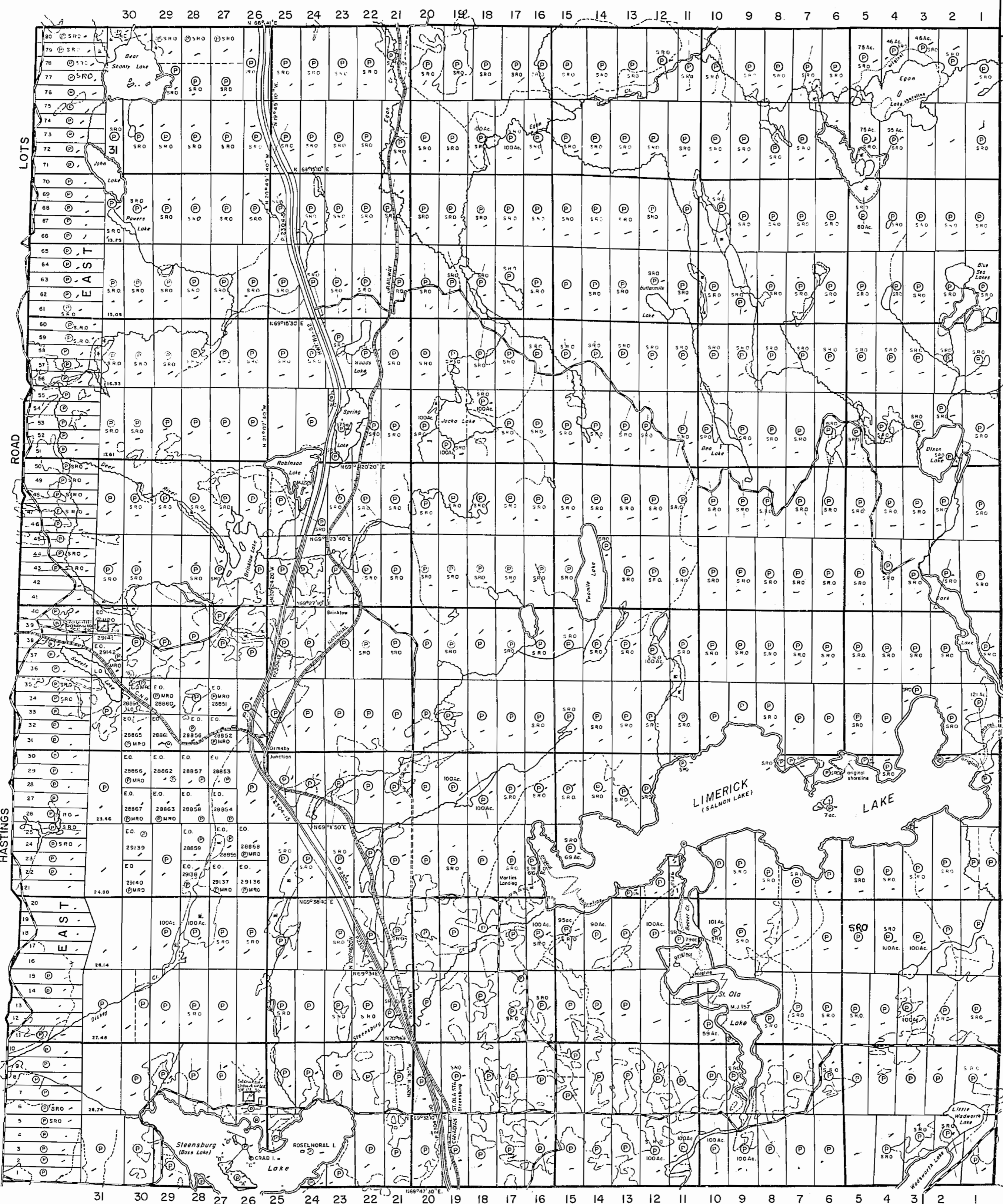


Wollaston Twp.(M.159)

Cashel Twp.(M.71)

Grimsthorpe Twp. (M.97)

Tudor Twp. (M.156)





Dungannon Township

Mayo Twp.

REFERENCES

AREAS WITHDRAWN FROM DISPOSITION

- M.R.O. - MINING RIGHTS ONLY
- S.R.O. - SURFACE RIGHTS ONLY
- M+S. - MINING AND SURFACE RIGHTS

Description	Order No.	Date	Disposition	File
SEC.36/80		14/2/85	S.R.O.	

THE INFORMATION THAT APPEARS ON THIS MAP HAS BEEN COMPILED FROM VARIOUS SOURCES, AND ACCURACY IS NOT GUARANTEED. THOSE WISHING TO STAKE MINING CLAIMS SHOULD CONSULT WITH THE MINING RECORDER, MINISTRY OF NORTHERN DEVELOPMENT AND MINES, FOR ADDITIONAL INFORMATION ON THE STATUS OF THE LANDS SHOWN HEREON.

400' SURFACE RIGHTS RESERVATION ALONG THE SHORES OF ALL LAKES AND RIVERS.

LEGEND

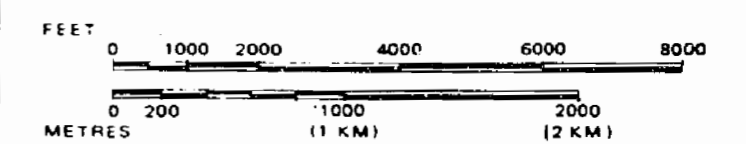
- HIGHWAY AND ROUTE No.
- OTHER ROADS
- TRAILS
- SURVEYED LINES:
  - TOWNSHIPS, BASE LINES, ETC.
  - LOTS, MINING CLAIMS, PARCELS, ETC.
- UNSURVEYED LINES:
  - LOT LINES
  - PARCEL BOUNDARY
  - MINING CLAIMS ETC.
- RAILWAY AND RIGHT OF WAY
- UTILITY LINES
- NON-PERENNIAL STREAM
- FLOODING OR FLOODING RIGHTS
- SUBDIVISION OR COMPOSITE PLAN RESERVATIONS
- ORIGINAL SHORELINE
- MARSH OR MUSKEG
- MINES
- TRAVERSE MONUMENT
- LAND USE PERMITS
- PUBLIC MARKS, ACCESS POINTS

DISPOSITION OF CROWN LANDS

TYPE OF DOCUMENT	SYMBOL
PATENT, SURFACE & MINING RIGHTS	
" SURFACE RIGHTS ONLY	
" MINING RIGHTS ONLY	
LEASE, SURFACE & MINING RIGHTS	
" SURFACE RIGHTS ONLY	
" MINING RIGHTS ONLY	
LICENCE OF OCCUPATION	
ORDER-IN-COUNCIL	
RESERVATION	
CANCELLED	
SAND & GRAVEL	

NOTE: MINING RIGHTS IN PARCELS PATENTED PRIOR TO MAY 8, 1913, VESTED IN ORIGINAL PATENTEE BY THE PUBLIC LANDS ACT, R.S.O. 1970, CHAP. 380, SEC. 63, SUBSEC. 1.

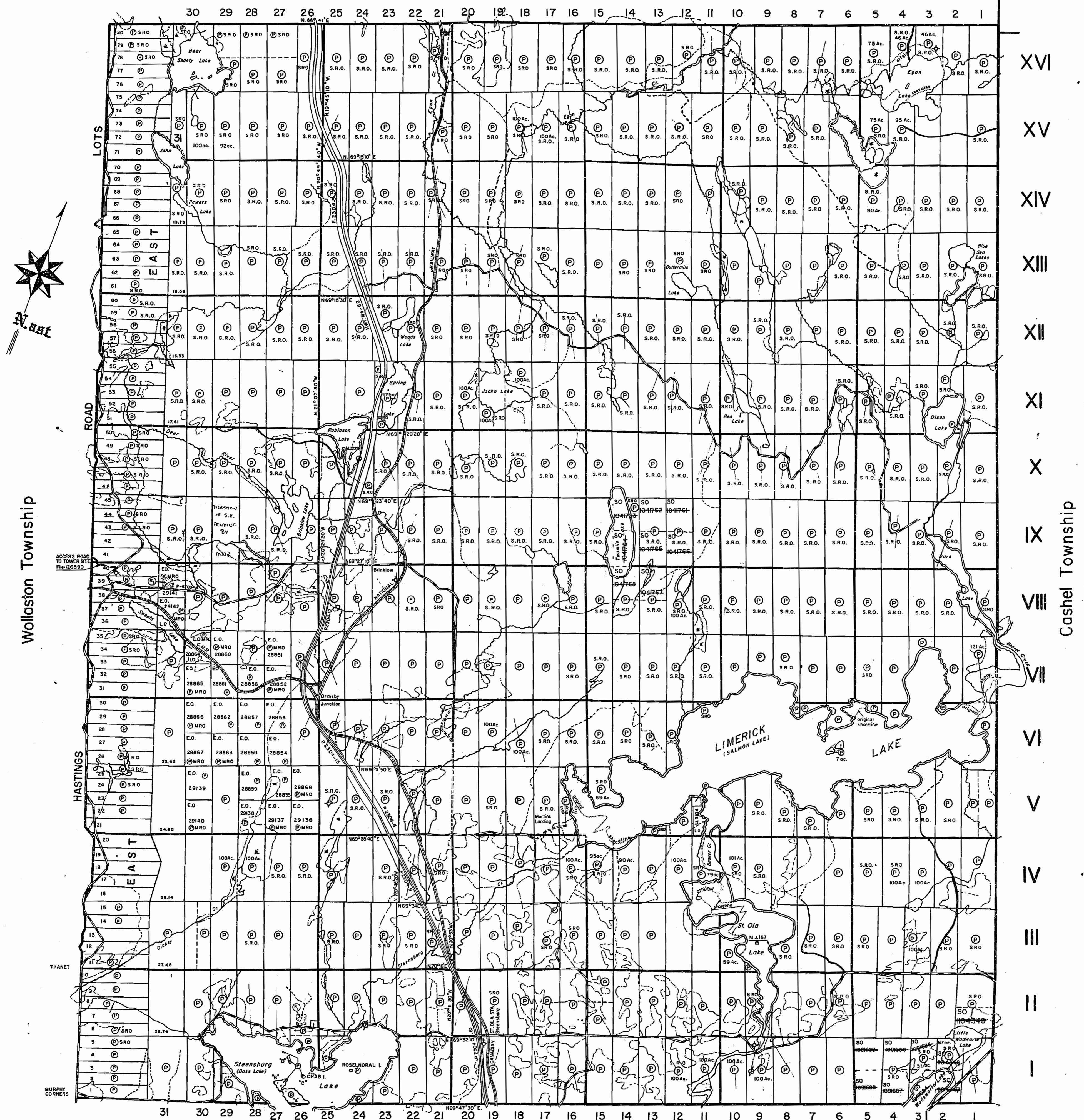
SCALE: 1 INCH = 40 CHAINS



AREA  
**LIMERICK**  
 M.N.R. ADMINISTRATIVE DISTRICT  
**BANCROFT**  
 MINING DIVISION  
**SOUTHERN ONTARIO**  
 LAND TITLES / REGISTRY DIVISION  
**HASTINGS**

Ministry of Natural Resources Ontario  
 Ministry of Northern Development and Mines

Date MARCH, 1987  
 Number  
**G-3145**



Wollaston Township

Cashel Township

Grimsthorpe Twp.

Tudor Township



LEGEND

- CANCELLED
- PATENTED LAND
- CROWN LAND SALE
- LEASES
- LOCATED LAND
- LICENSE OF OCCUPATION
- MINING RIGHTS ONLY
- SURFACE RIGHTS ONLY

- C
- C.S.
- LOC.
- L.O.
- M.R.O.
- S.R.O.

# LIMERICK

Scale - 40 Chains = 1 Inch

## DUNGANNON


DATE OF ISSUE

FEB 8 1963

ONTARIO DEPT. OF MINES

ONT. DEPT. OF MINES.  
MINING LANDS BR.

THIS MAP FOR CHECKING  
PURPOSES ONLY - MUST  
NOT BE SOLD.



WOLLASTON

CASHEL

TUDOR

PLAN No. M 111



Dungannon Twp. (M.85)

Mayo Twp. (M.125)

THE TOWNSHIP OF

LIMERICK

COUNTY OF HASTINGS

EASTERN ONTARIO MINING DIVISION

SCALE: 1-INCH=40 CHAINS

LEGEND

- PATENTED LAND (P)
- CROWN LAND SALE (C.S.)
- LEASES (L)
- LOCATED LAND (Loc.)
- LICENSE OF OCCUPATION (L.O.)
- MINING RIGHTS ONLY (M.R.O.)
- SURFACE RIGHTS ONLY (S.R.O.)
- ROADS (—)
- IMPROVED ROADS (—)
- KING'S HIGHWAYS (—)
- RAILWAYS (—)
- POWER LINES (—)
- MARSH OR MUSKEG (—)
- MINES (—)
- CANCELLED TRAILS (—)

NOTES

This Map Is Not To Be Used FOR SURVEY PURPOSES.

Lot And Concession Lines Shown Hereon Are Projected From The Best Informations Available. But Their True Position Is Not Guaranteed. For Official Survey Purposes Consult The Original Survey Plans And Field Notes Of Records In The Dept. Of Lands & Forests.

400' Surface rights reservations around all Lakes and Rivers.

DATE OF ISSUE

DEC 15 1970

ONT. DEPT. OF MINES AND NORTHERN AFFAIRS

PLAN NO.-M.114

ONTARIO DEPARTMENT OF MINES AND NORTHERN AFFAIRS

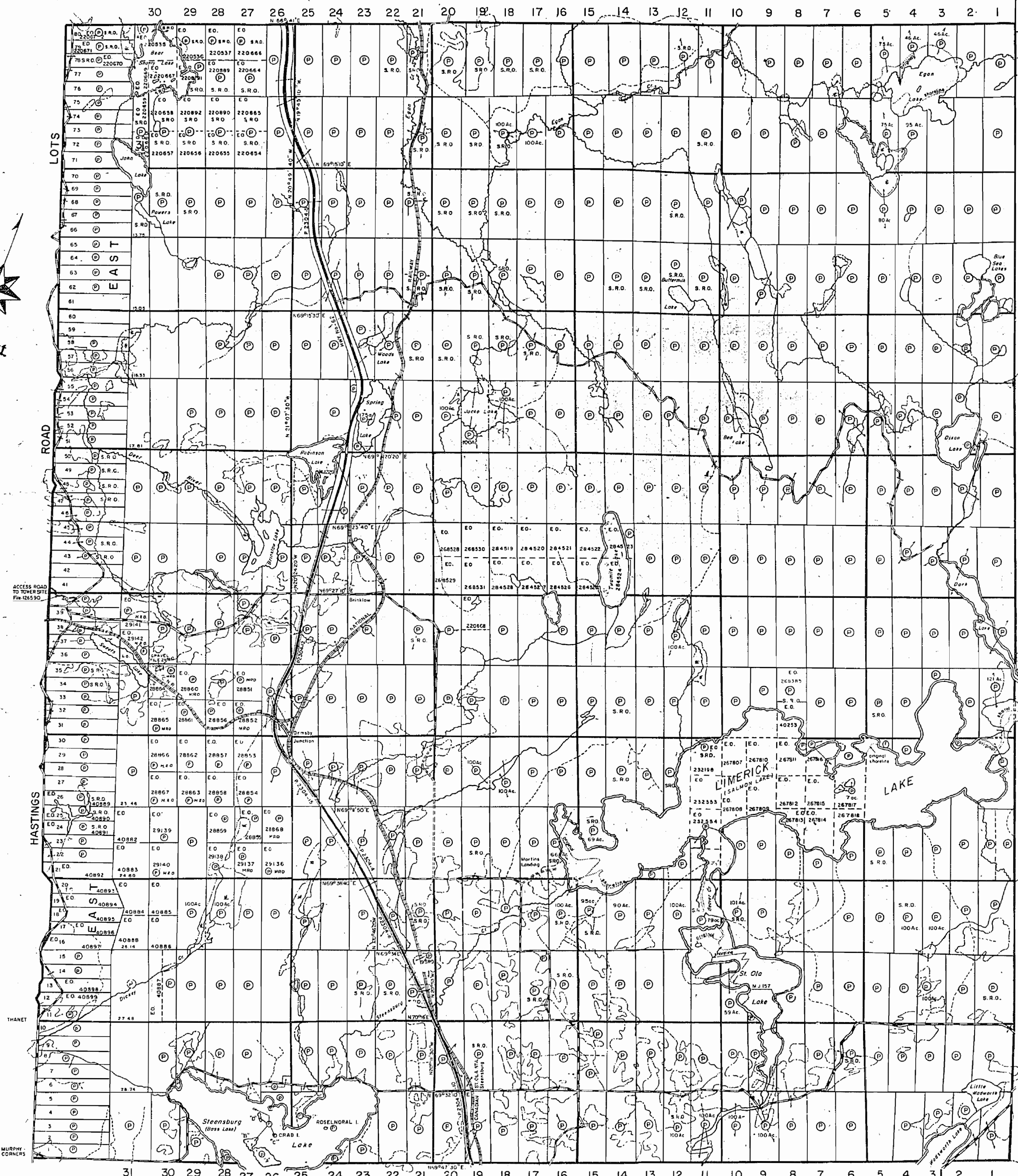


Wollaston Twp. (M.159)

Cashel Twp. (M.71)

Grimsthorpe Twp. (M.97)

Tudor Twp. (M.156)



XVI  
XV  
XIV  
XIII  
XII  
XI  
X  
IX  
VIII  
VII  
VI  
V  
IV  
III  
II  
I

30 29 28 27 26 25 24 23 22 21 20 19 18 17 16 15 14 13 12 11 10 9 8 7 6 5 4 3 2 1

31 30 29 28 27 26 25 24 23 22 21 20 19 18 17 16 15 14 13 12 11 10 9 8 7 6 5 4 3 2 1



DAVE ANDREWS

Dungannon Twp. (M.85)

Mayo Twp. (M.125)

THE TOWNSHIP OF

LIMERICK

COUNTY OF HASTINGS

EASTERN ONTARIO MINING DIVISION

SCALE: 1-INCH=40 CHAINS

LEGEND

- PATENTED LAND ⊙
- CROWN LAND SALE C.S.
- LEASES ⊖
- LOCATED LAND ⊙
- LICENSE OF OCCUPATION L.O.
- MINING RIGHTS ONLY M.R.O.
- SURFACE RIGHTS ONLY S.R.O.
- ROADS —
- IMPROVED ROADS —
- KING'S HIGHWAYS —
- RAILWAYS —
- POWER LINES —
- MARSH OR MUSKEG —
- MINES —
- CANCELLED —
- TRAILS —

NOTES

This Map Is Not To Be Used FOR SURVEY PURPOSES.

Lot And Concession Lines Shown Hereon Are Projected From The Best Informations Available. But Their True Position Is Not Guaranteed. For Official Survey Purposes Consult The Original Survey Plans And Field Notes Of Records In The Dept. Of Lands & Forests.

400' Surface rights reservations around all Lakes and Rivers.

RECEIVED  
MAY 12 1972  
AM 7:00 PM 4:50

PLAN NO.-M.114

ONTARIO DEPARTMENT OF MINES AND NORTHERN AFFAIRS

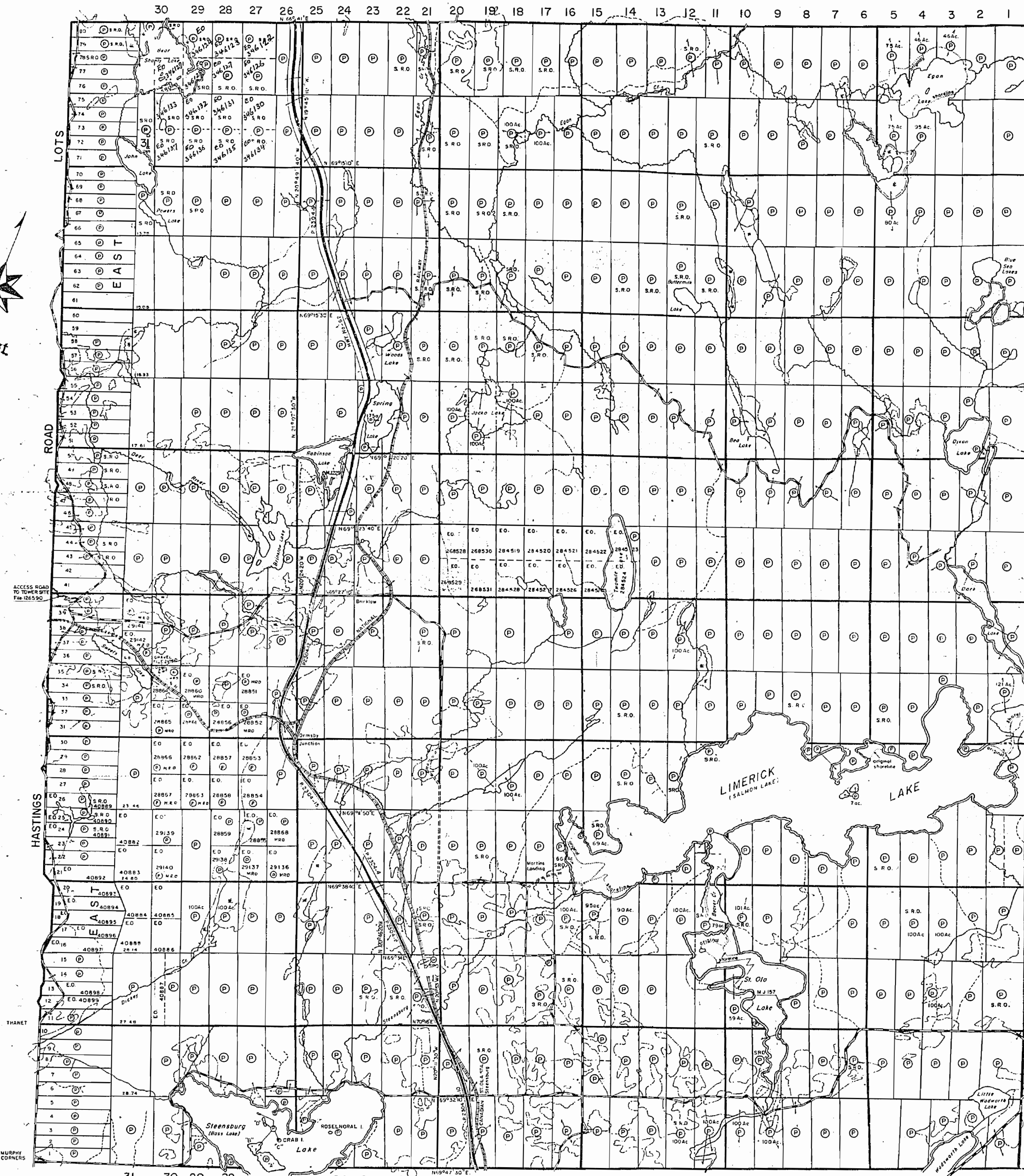


Wollaston Twp. (M.159)

Cashel Twp. (M.71)

Grimsthorpe Twp. (M.97)

Tudor Twp. (M.156)





Dungannon Twp. (M.85)

Mayo Twp. (M.125)

THE TOWNSHIP OF  
OF  
**LIMERICK**

COUNTY OF  
HASTINGS  
EASTERN ONTARIO  
MINING DIVISION

SCALE: 1-INCH=40 CHAINS

**LEGEND**

- PATENTED LAND ⊙
- CROWN LAND SALE C.S.
- LEASES ⊖
- LOCATED LAND Loc.
- LICENSE OF OCCUPATION L.O.
- MINING RIGHTS ONLY M.R.O.
- SURFACE RIGHTS ONLY S.R.O.
- ROADS —
- IMPROVED ROADS —
- KING'S HIGHWAYS —
- RAILWAYS —
- POWER LINES —
- MARSH OR MUSKEG —
- MINES —
- CANCELLED TRAILS —

**NOTES**

This Map Is Not To Be Used  
FOR SURVEY PURPOSES.

Lot And Concession Lines Shown Hereon Are  
Projected From The Best Information Available.  
But Their True Position Is Not Guaranteed.  
For Official Survey Purposes Consult The  
Original Survey Plans And Field Notes Of  
Records In The Dept. Of Lands & Forests.

400' Surface rights reservations around all  
Lakes and Rivers.

MINING LANDS -  
DATE OF ISSUE  
APR 18 1973  
MINISTRY  
OF NATURAL RESOURCES

PLAN NO.-M.114

ONTARIO  
MINISTRY OF NATURAL RESOURCES  
SURVEYS AND MAPPING BRANCH

XVI  
XV  
XIV  
XIII  
XII  
XI  
X  
IX  
VIII  
VII  
VI  
V  
IV  
III  
II  
I

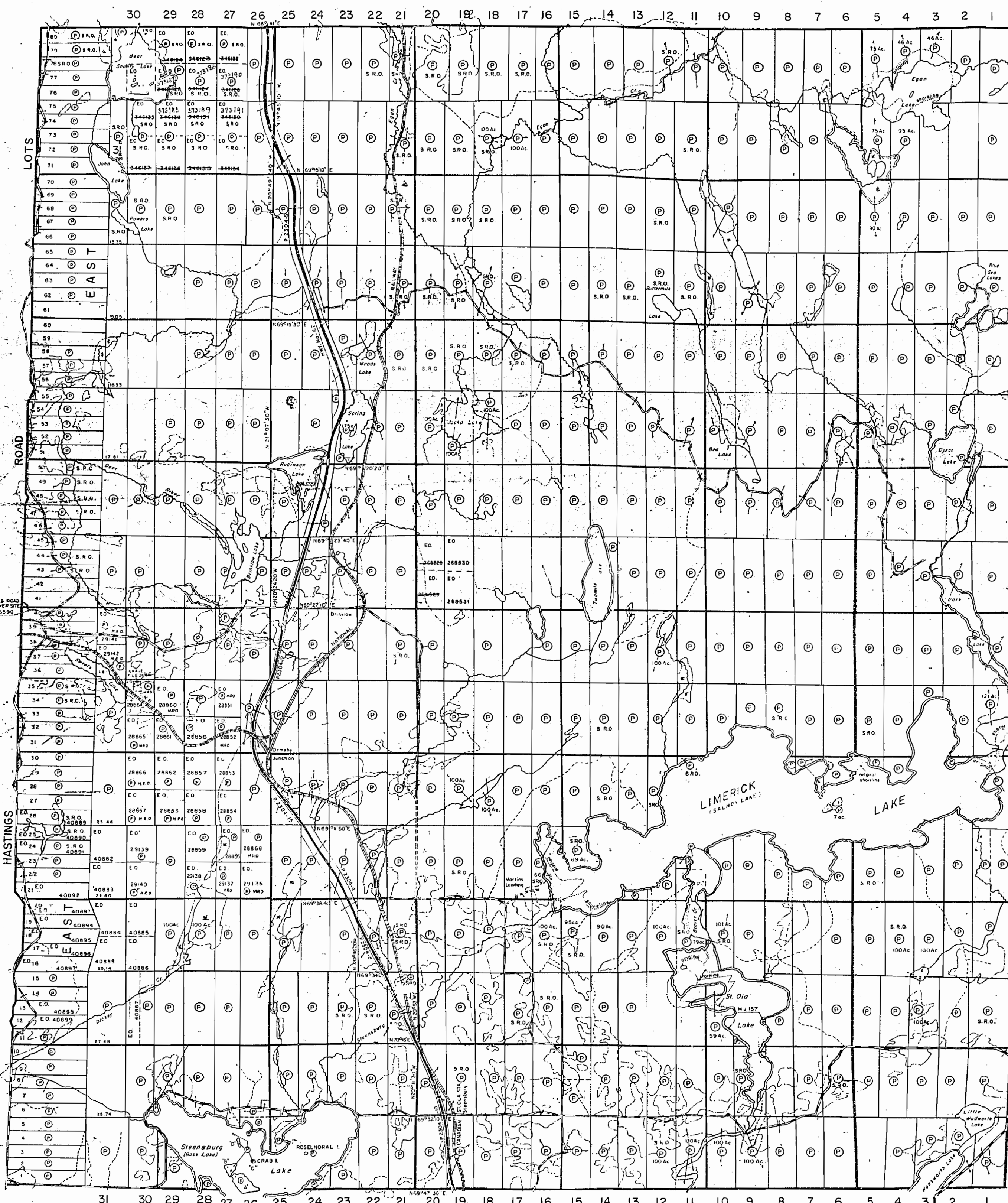


Wollaston Twp. (M.159)

Cashel Twp. (M.71)

Grimsthorpe Twp. (M.97)

Tudor Twp. (M.156)



MURPHY CORNERS

THANET

HASTINGS

LOTS

30 29 28 27 26 25 24 23 22 21 20 19 18 17 16 15 14 13 12 11 10 9 8 7 6 5 4 3 2 1

31 30 29 28 27 26 25 24 23 22 21 20 19 18 17 16 15 14 13 12 11 10 9 8 7 6 5 4 3 2 1



Dungannon Twp. (M.85)

Mayo Twp. (M.125)

THE TOWNSHIP OF

LIMERICK

M-114  
COUNTY OF HASTINGS

EASTERN ONTARIO MINING DIVISION

SCALE: 1-INCH=40 CHAINS

LEGEND

- PATENTED LAND ⊙
- CROWN LAND SALE ⊙
- LEASES ⊙
- LOCATED LAND ⊙
- LICENSE OF OCCUPATION L.O.
- MINING RIGHTS ONLY M.R.O.
- SURFACE RIGHTS ONLY S.R.O.
- ROADS
- IMPROVED ROADS
- KING'S HIGHWAYS
- RAILWAYS
- POWER LINES
- MARSH OR MUSKEG
- MINES
- CANCELLED
- TRAILS

NOTES

This Map Is Not To Be Used FOR SURVEY PURPOSES.

Lot And Concession Lines Shown Hereon Are Projected From The Best Informations Available. But Their True Position Is Not Guaranteed For Official Survey Purposes Consult The Original Survey Plans And Field Notes Of Records In The Ministry of Natural Resources

400' surface rights reservation along the shores of all lakes and rivers

SAND and GRAVEL

Gravel File: 29960

DATE OF ISSUE

APR 23 1980

SURVEYS AND MAPPING

PLAN NO.-M.114

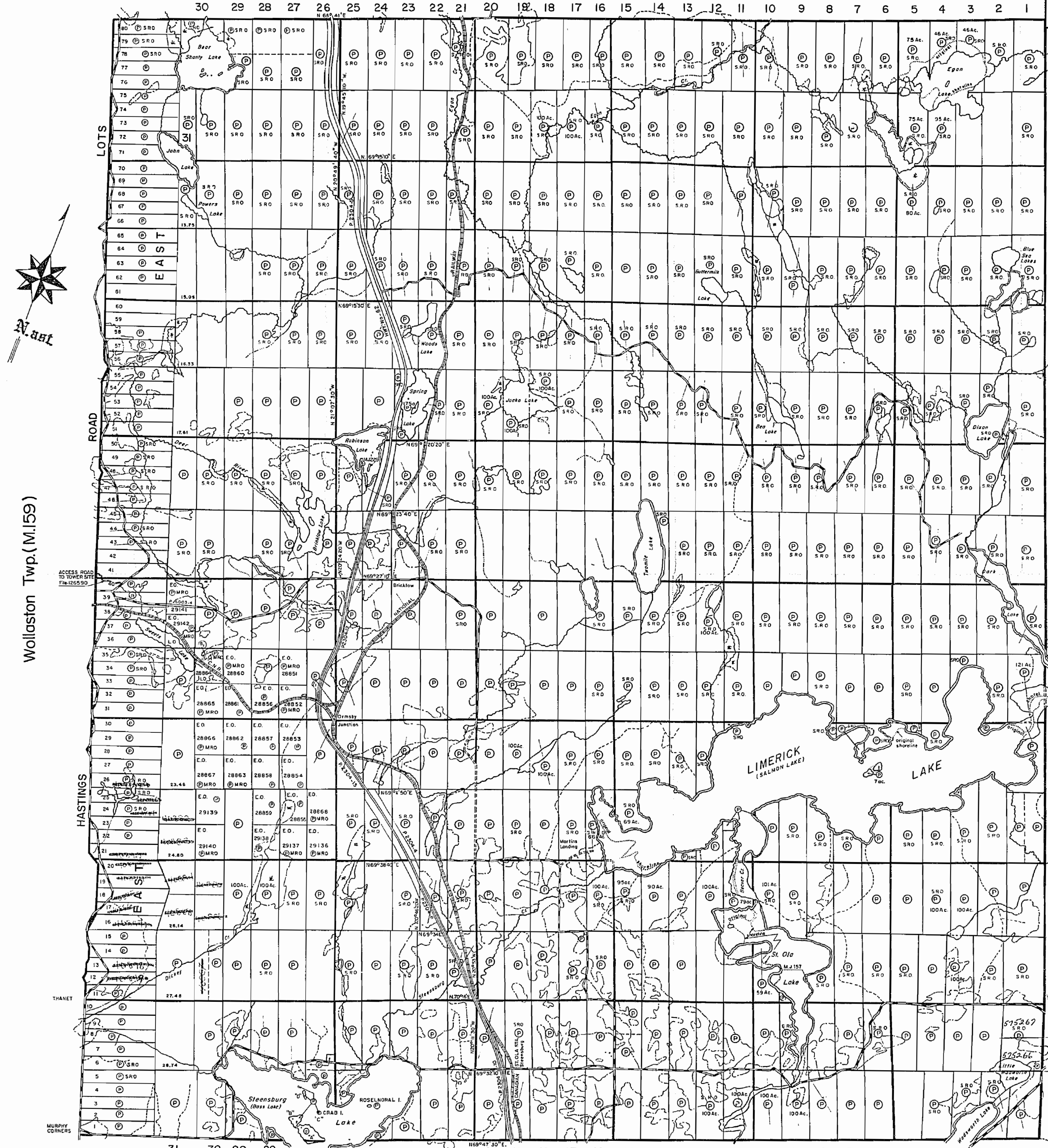
ONTARIO  
MINISTRY OF NATURAL RESOURCES  
SURVEYS AND MAPPING BRANCH

Wollaston Twp.(M.159)

Cashel Twp.(M.71)

Grimsthorpe Twp. (M.97)

Tudor Twp. (M.156)





Dungannon Township

Mayo Twp.

REFERENCES

AREAS WITHDRAWN FROM DISPOSITION

- M.R.O. - MINING RIGHTS ONLY
- S.R.O. - SURFACE RIGHTS ONLY
- M.+S. - MINING AND SURFACE RIGHTS

Description	Order No.	Date	Disposition	File
SEC 36/80		14/2/85	S.R.O.	

THE INFORMATION THAT APPEARS ON THIS MAP HAS BEEN COMPILED FROM VARIOUS SOURCES, AND ACCURACY IS NOT GUARANTEED. THOSE WISHING TO STAKE MINING CLAIMS SHOULD CONSULT WITH THE MINING RECORDER, MINISTRY OF NORTHERN DEVELOPMENT AND MINES, FOR ADDITIONAL INFORMATION ON THE STATUS OF THE LANDS SHOWN HEREON.

400' SURFACE RIGHTS RESERVATION ALONG THE SHORES OF ALL LAKES AND RIVERS.

LEGEND

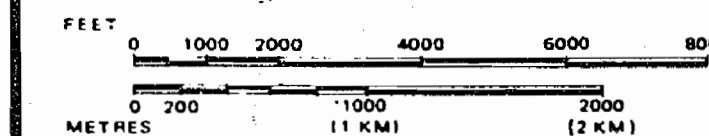
- HIGHWAY AND ROUTE No.
- OTHER ROADS
- TRAILS
- SURVEYED LINES:
  - TOWNSHIPS, BASE LINES, ETC.
  - LOTS, MINING CLAIMS, PARCELS, ETC.
- UNSURVEYED LINES:
  - LOT LINES
  - PARCEL BOUNDARY
  - MINING CLAIMS ETC.
- RAILWAY AND RIGHT OF WAY
- UTILITY LINES
- NON-PERENNIAL STREAM
- FLOODING OR FLOODING RIGHTS
- SUBDIVISION OR COMPOSITE PLAN
- RESERVATIONS
- ORIGINAL SHORELINE
- MARSH OR MUSKEG
- MINES
- TRAVERSE MONUMENT
- LAND USE PERMITS
- PUBLIC MARINE ACCESS POINTS

DISPOSITION OF CROWN LANDS

TYPE OF DOCUMENT	SYMBOL
PATENT, SURFACE & MINING RIGHTS	
" SURFACE RIGHTS ONLY	
" MINING RIGHTS ONLY	
LEASE, SURFACE & MINING RIGHTS	
" SURFACE RIGHTS ONLY	
" MINING RIGHTS ONLY	
LICENCE OF OCCUPATION	
ORDER-IN-COUNCIL	
RESERVATION	
CANCELLED	
SAND & GRAVEL	

NOTE: MINING RIGHTS IN PARCELS PATENTED PRIOR TO MAY 6, 1913, VESTED IN ORIGINAL PATENTEE BY THE PUBLIC LANDS ACT, R.S.O. 1970, CHAP. 380, SEC. 63, SUBSEC. 1.

SCALE: 1 INCH = 40 CHAINS

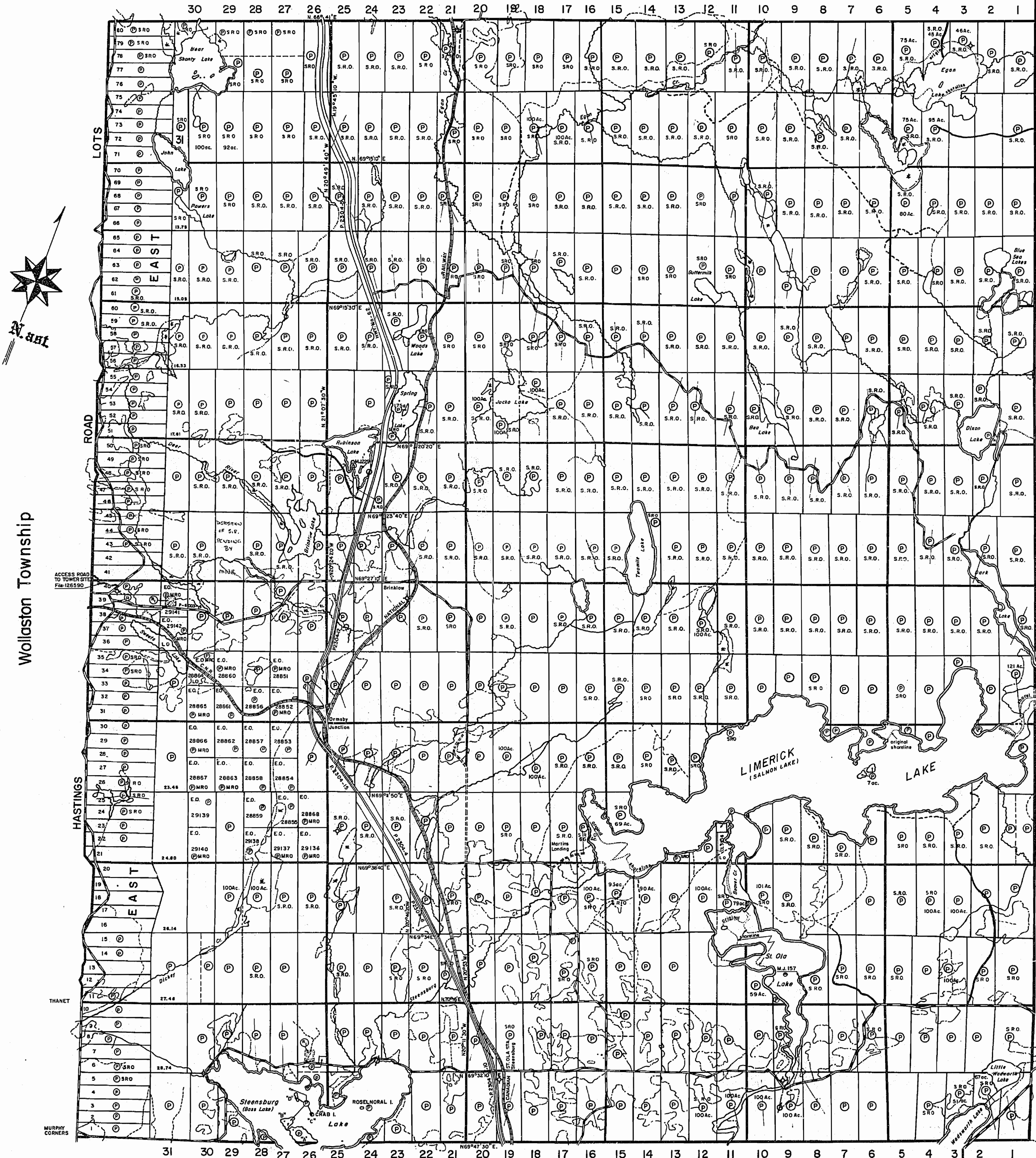


AREA  
**LIMERICK**


M.N.R. ADMINISTRATIVE DISTRICT  
**BANCROFT**  
MINING DIVISION  
**SOUTHERN ONTARIO**  
LAND TITLES / REGISTRY DIVISION  
**HASTINGS**

Ministry of Natural Resources Ontario  
 Ministry of Northern Development and Mines

Date: MARCH, 1987  
Number: **G-3145**



XVI  
XV  
XIV  
XIII  
XII  
XI  
X  
IX  
VIII  
VII  
VI  
V  
IV  
III  
II  
I



Wollaston Township

Cashel Township

Grimsthorpe Twp.

Tudor Township



LEGEND

- CANCELLED
- PATENTED LAND
- CROWN LAND SALE
- LEASES
- LOCATED LAND
- LICENSE OF OCCUPATION
- MINING RIGHTS ONLY
- SURFACE RIGHTS ONLY

- C.
- C.S.
- LOC.
- L.O.
- MRO.
- S.R.O.

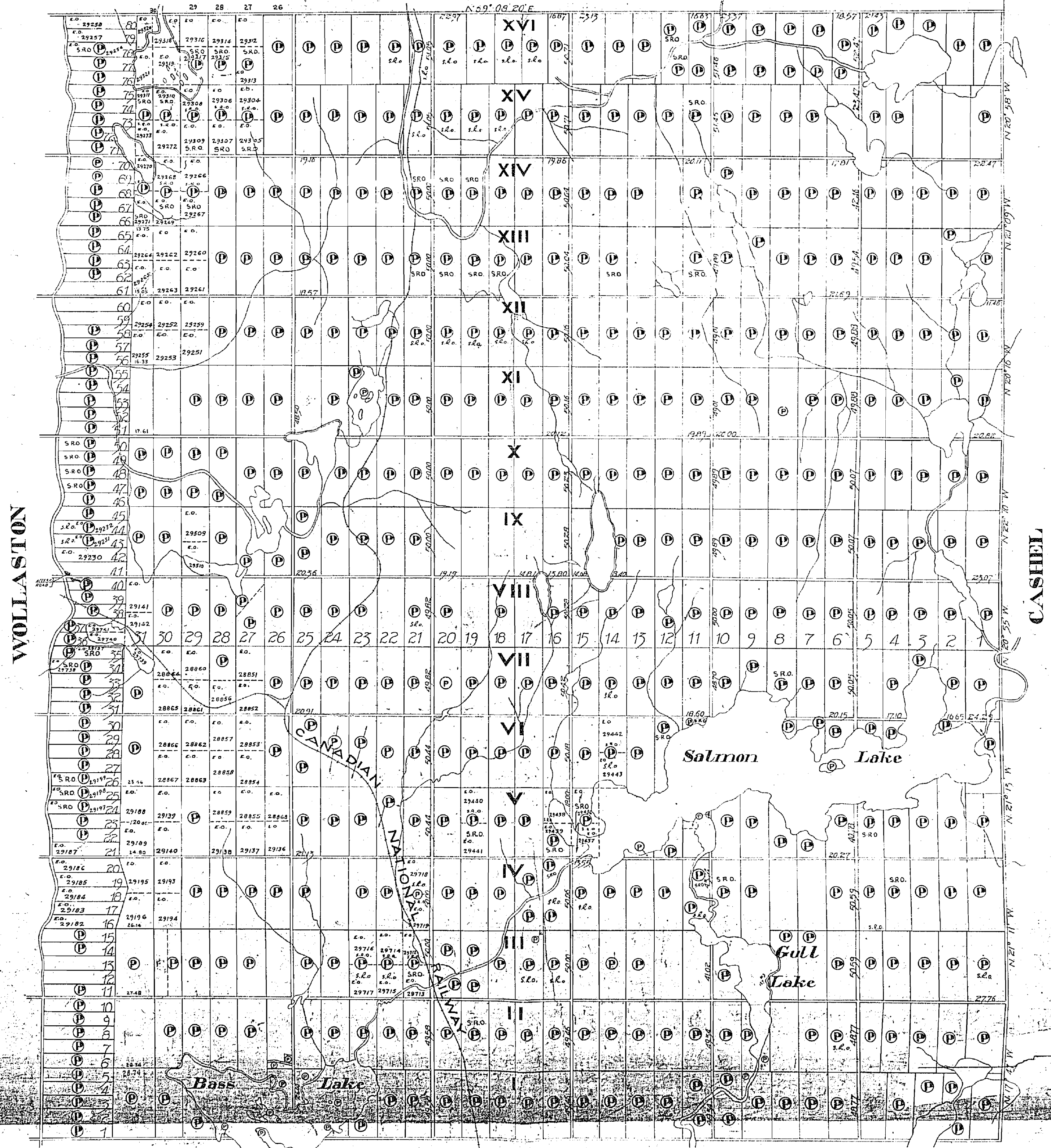
# LIMERICK

DATE OF ISSUE  
MAY 23 1962  
ONTARIO DEPT. OF MINES

ONT. DEPT. OF MINES  
MINING LANDS BR.  
THIS MAP FOR CHECKING  
PURPOSES ONLY - MUST  
NOT BE SOLD.

Scale - 40 Chains = 1 Inch

## DUNGANNON



WOLLASTON

CASHEL

### TUDOR

400' surface rights reservation around all lakes & rivers.



LEGEND

- CANCELLED PATENTED LAND
- CROWN LAND SALE
- LEASES
- LOCATED LAND
- LICENSE OF OCCUPATION
- MINING RIGHTS ONLY
- SURFACE RIGHTS ONLY

- C
- C.S.
- LOC.
- L.O.
- M.R.O.
- S.R.O.

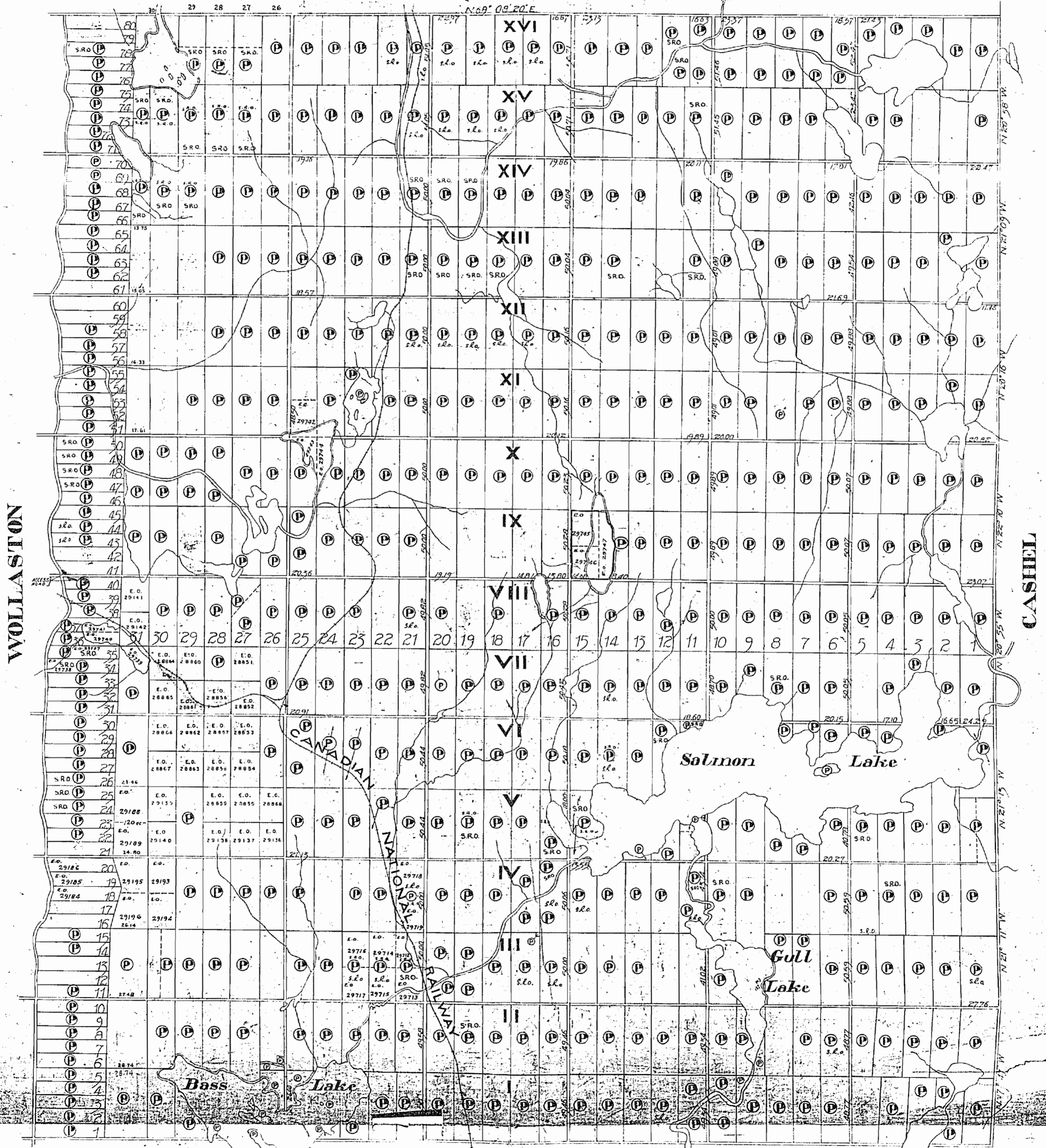
# LIMERICK

Scale - 40 Chains = 1 Inch

DATE OF ISSUE  
FEB 21 1963  
ONTARIO DEPT. OF MINES

ONT. DEPT. OF MINES  
MINING LANDS BR.  
THIS MAP FOR CHECKING  
PURPOSES ONLY - MUST  
NOT BE SOLD.

## DUNGANNON



WOLLASTON

CASHIEL

### TUDOR

400' surface rights reservation around all lakes & rivers.



Dungannon Twp. (M.85)

Mayo Twp. (M.125)

THE TOWNSHIP OF

LIMERICK

COUNTY OF HASTINGS

EASTERN ONTARIO MINING DIVISION

SCALE: 1-INCH=40 CHAINS

LEGEND

- PATENTED LAND
- CROWN LAND SALE
- LEASES
- LOCATED LAND
- LICENSE OF OCCUPATION
- MINING RIGHTS ONLY
- SURFACE RIGHTS ONLY
- ROADS
- IMPROVED ROADS
- KING'S HIGHWAYS
- RAILWAYS
- POWER LINES
- MARSH OR MUSKEG
- MINES
- CANCELLED TRAILS

NOTES  
This Map Is Not To Be Used FOR SURVEY PURPOSES.

Lot and Concession Lines Shown Hereon Are Projected From The Best Informations Available. But Their True Position Is Not Guaranteed For Official Survey Purposes Consult The Original Survey Plans And Field Notes Of Records In The Dept. Of Lands & Forests.

400' Surface rights reservations around all Lakes and Rivers.

DATE OF ISSUE

APR 6 1910

ONTARIO DEPT. OF MINES

PLAN NO.-M.114

DEPARTMENT OF MINES -ONTARIO-

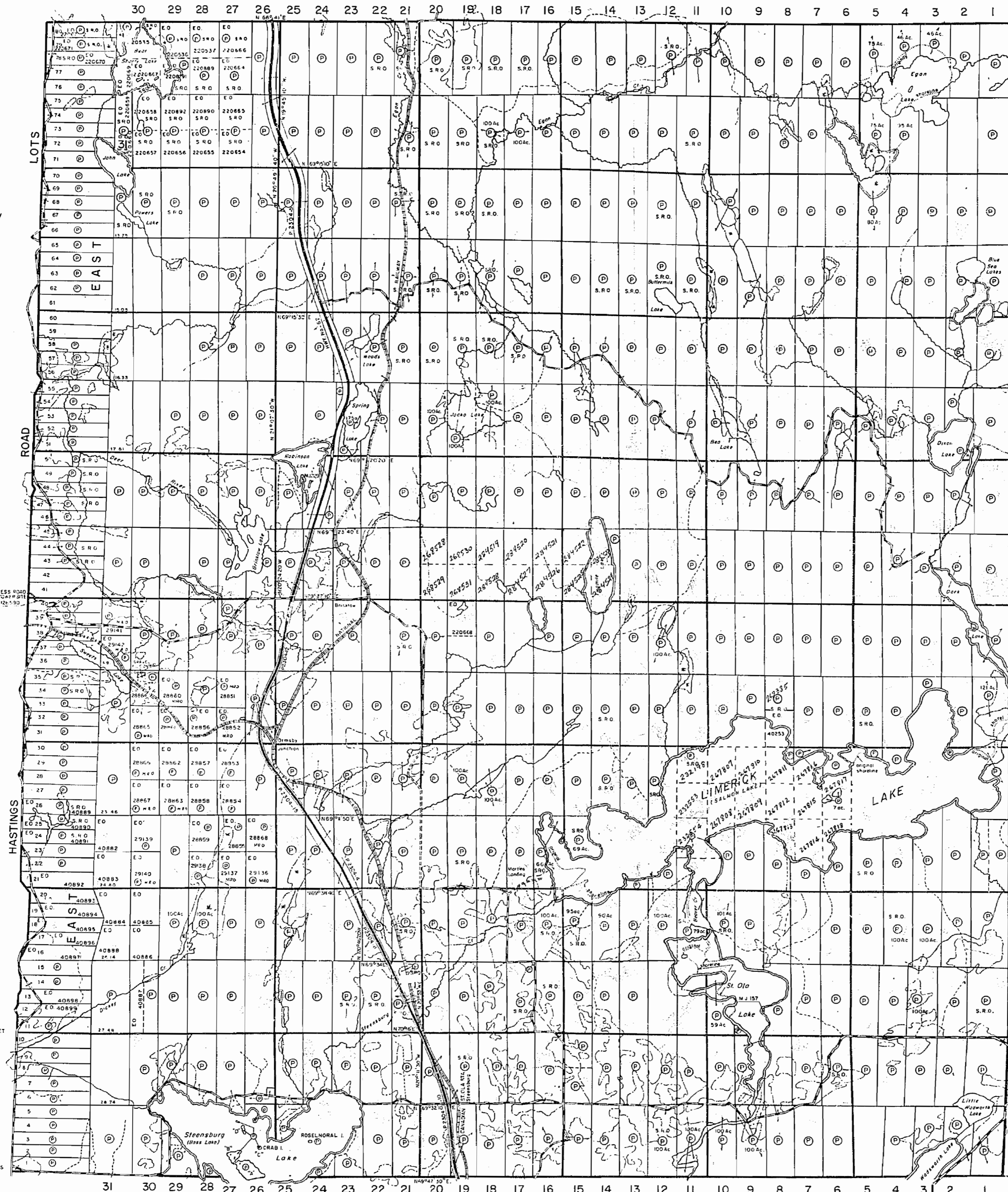


Wollaston Twp.(M.159)

Cashel Twp.(M.71)

Grimsthorpe Twp. (M.97)

Tudor Twp. (M.156)





Dungannon Twp. (M.85)

Mayo Twp.  
(M.125)

THE TOWNSHIP OF  
OF  
**LIMERICK**

COUNTY OF  
HASTINGS  
EASTERN ONTARIO  
MINING DIVISION

SCALE: 1-INCH=40 CHAINS

LEGEND

- |                       |        |
|-----------------------|--------|
| PATENTED LAND         | (P)    |
| CROWN LAND SALE       | C.S.   |
| LEASES                | (L)    |
| LOCATED LAND          | Loc.   |
| LICENSE OF OCCUPATION | L.O.   |
| MINING RIGHTS ONLY    | M.R.O. |
| SURFACE RIGHTS ONLY   | S.R.O. |
| ROADS                 | (R)    |
| IMPROVED ROADS        | (IR)   |
| KING'S HIGHWAYS       | (KH)   |
| RAILWAYS              | (Rl)   |
| POWER LINES           | (PL)   |
| MARSH OR MUSKEG       | (M)    |
| MINES                 | (Mn)   |
| CANCELLED             | (C)    |
| TRAILS                | (Tr)   |

NOTES

This Map Is Not To Be Used  
FOR SURVEY PURPOSES.

Lot And Concession Lines Shown Hereon Are  
Projected From The Best Informations Available.  
But Their True Position Is Not Guaranteed  
For Official Survey Purposes Consult The  
Original Survey Plans And Field Notes Of  
Records In The Dept. Of Lands & Forests.

400' Surface rights reservations around all  
Lakes and Rivers

DATE OF ISSUE

MAY 18 1972

ONT. DEPT. OF MINES  
AND NORTHERN AFFAIRS

PLAN NO.-M.114

ONTARIO  
DEPARTMENT OF MINES  
AND NORTHERN AFFAIRS

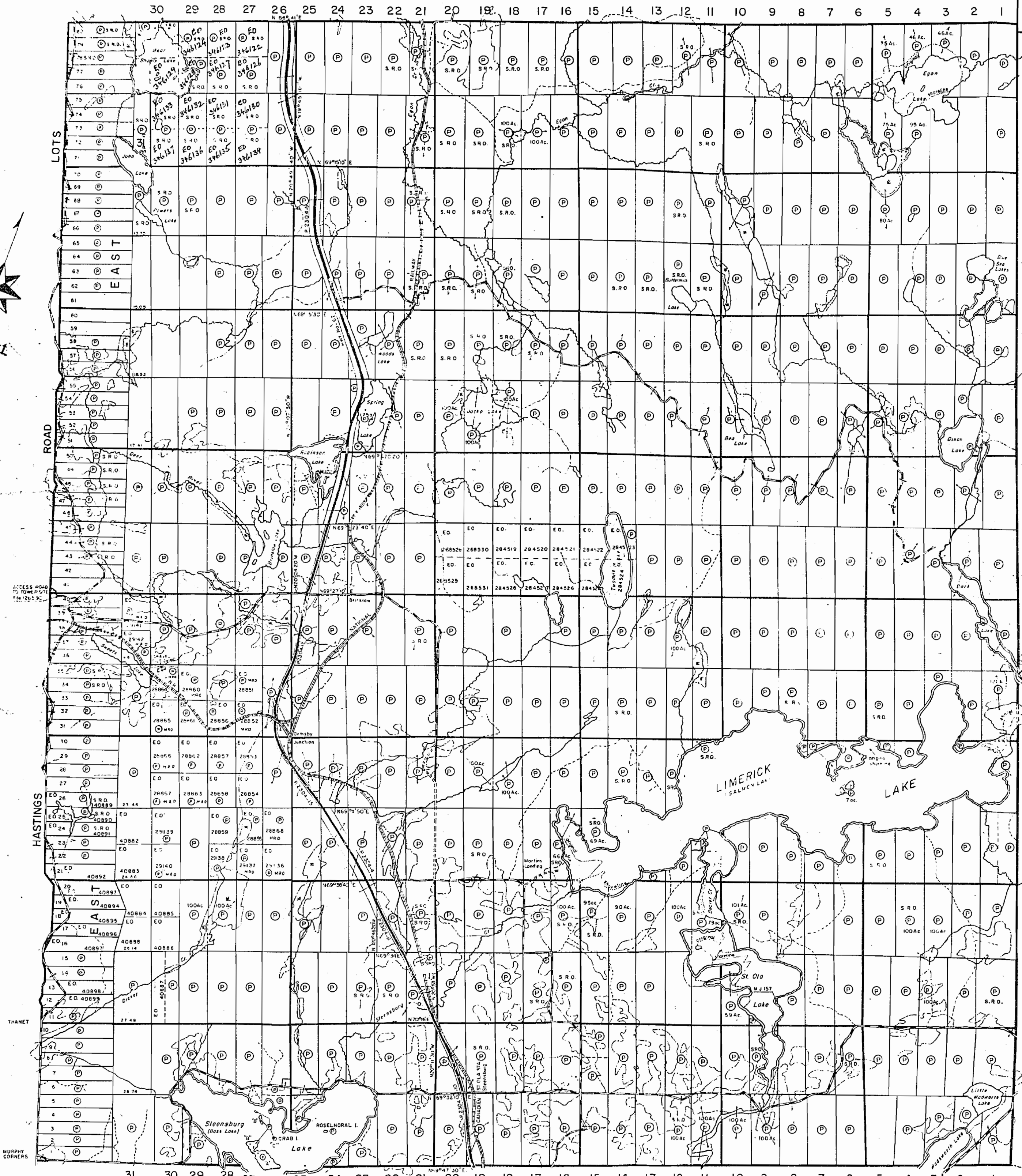


Wollaston Twp. (M.159)

Cashel Twp. (M.71)

Grimsthorpe Twp.  
(M.97)

Tudor Twp. (M.156)





Dungannon Twp. (M.85)

Mayo Twp. (M.125)

THE TOWNSHIP OF LIMERICK

COUNTY OF HASTINGS EASTERN ONTARIO MINING DIVISION

SCALE: 1-INCH=40 CHAINS

LEGEND

- PATENTED LAND (P)
CROWN LAND SALE (C.S.)
LEASES (L)
LOCATED LAND (Loc)
LICENSE OF OCCUPATION (L.O.)
MINING RIGHTS ONLY (M.R.O.)
SURFACE RIGHTS ONLY (S.R.O.)
ROADS (---)
IMPROVED ROADS / KING'S HIGHWAYS (==)
RAILWAYS (---)
POWER LINES (---)
MARSH OR MUSKEG (---)
MINES (---)
CANCELLED (---)
TRAILS (---)

NOTES

This Map Is Not To Be Used FOR SURVEY PURPOSES

Lot And Concession Lines Shown Hereon Are Projected From The Best Informations Available. But Their True Position Is Not Guaranteed. For Official Survey Purposes Consult The Original Survey Plans And Field Notes Of Records In The Dept. Of Lands B. Forests

400' Surface rights reservations around all Lakes and Rivers.

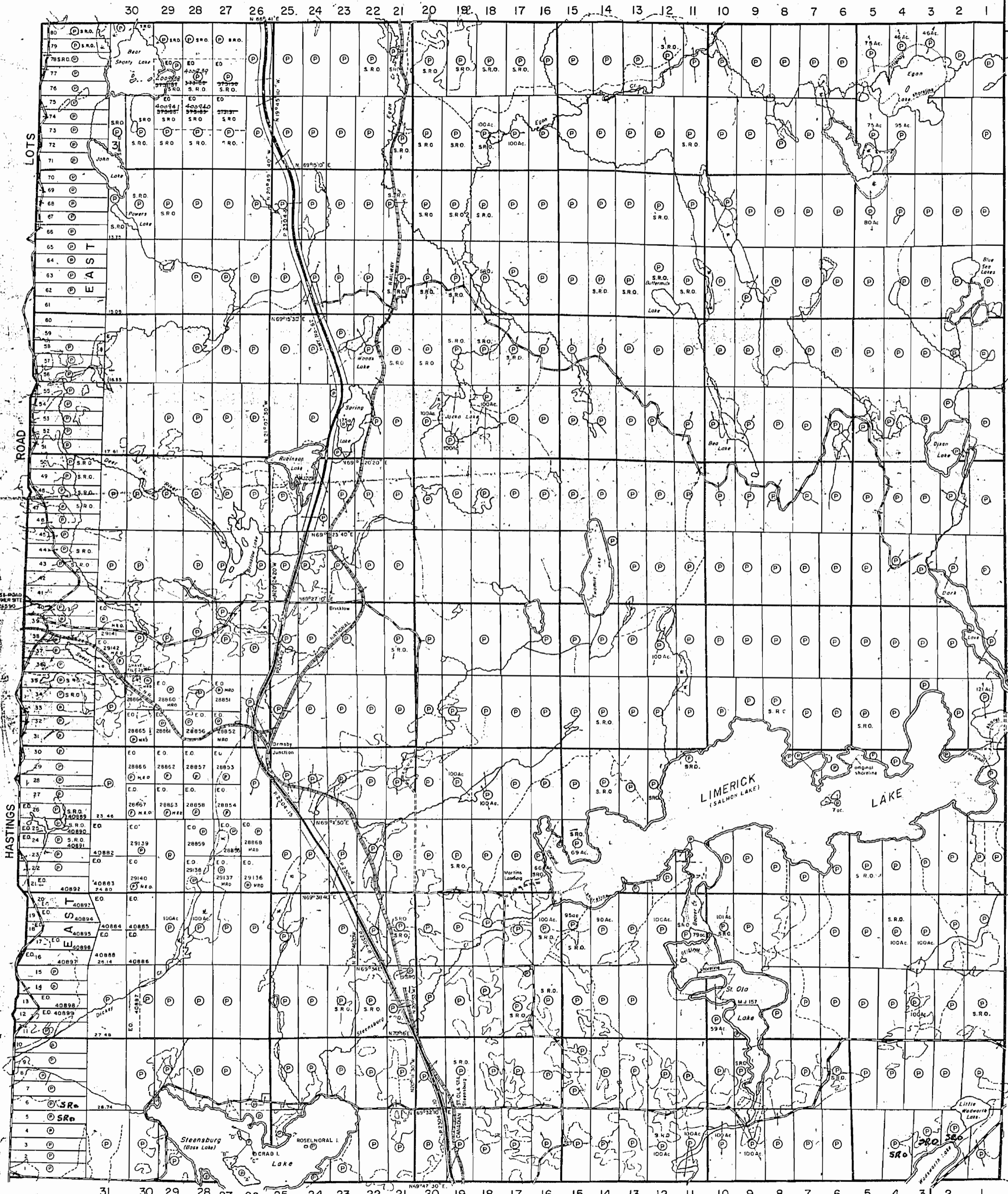
MINING LANDS - DATE OF ISSUE NOV 21 1973 MINISTRY OF NATURAL RESOURCES

PLAN NO. M.114

ONTARIO MINISTRY OF NATURAL RESOURCES SURVEYS AND MAPPING BRANCH



Wollaston Twp. (M.159)



XVI
XV
XIV
XIII
XII
XI
X
IX
VIII
VII
VI
V
IV
III
II
I

Cashel Twp. (M.71)

Tudor Twp. (M.156)

Grimsthorpe Twp. (M.97)



Dungannon Twp. (M.85)

Mayo Twp. (M.125)

THE TOWNSHIP A OF

**LIMERICK**  
m114

COUNTY OF HASTINGS  
DIST. MAN. BANCROFT  
EASTERN ONTARIO  
MINING DIVISION

SCALE: 1-INCH=40 CHAINS

**LEGEND**

PATENTED LAND	⊙
CROWN LAND SALE	C.S.
LEASES	⊙
LOCATED LAND	Loc.
LICENSE OF OCCUPATION	L.O.
MINING RIGHTS ONLY	M.R.O.
SURFACE RIGHTS ONLY	S.R.O.
ROADS	—
IMPROVED ROADS	—
KING'S HIGHWAYS	—
RAILWAYS	—
POWER LINES	—
MARSH OR MUSKEG	—
MINES	—
CANCELLED TRAILS	X C.

**NOTES**

This Map Is Not To Be Used FOR SURVEY PURPOSES.

Lot And Concession Lines Shown Herein Are Projected From The Best Informations Available. But Their True Position Is Not Guaranteed For Official Survey Purposes Consult The Original Survey Plans And Field Notes Of Records In The Ministry Of Natural Resources

400' surface rights reservation along the shores of all lakes and rivers

SAND and GRAVEL

⊙ Gravel File 29960


DATE OF ISSUE

NOV 13 1980

SURVEYS AND MAPPING

PLAN NO.-M.114

ONTARIO  
MINISTRY OF NATURAL RESOURCES  
SURVEYS AND MAPPING BRANCH

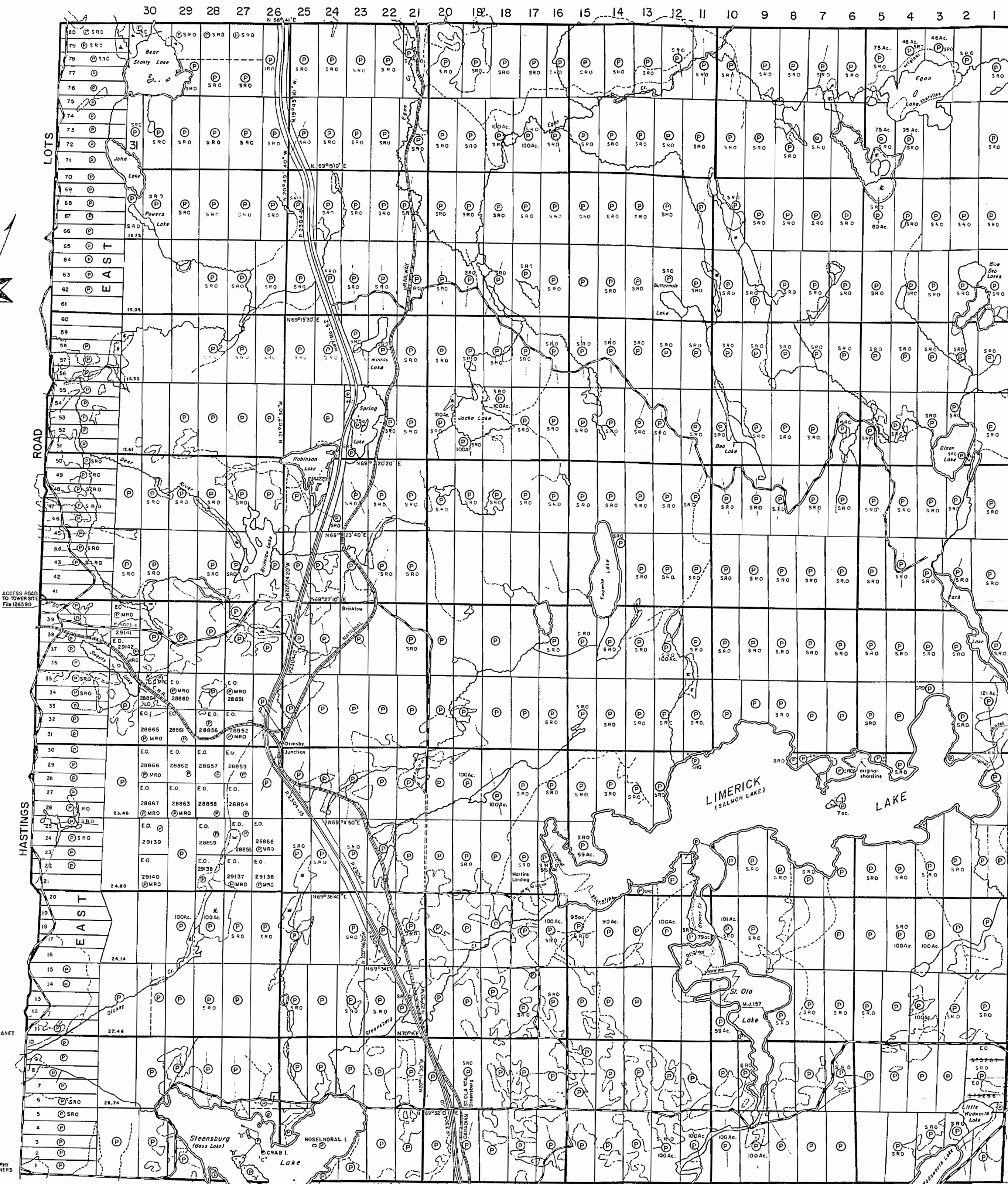


Wollaston Twp.(M.159)

Cashel Twp.(M.71)

Grimsthorpe Twp. (M.97)

Tudor Twp. (M.156)





Dungannon Twp. (M.85)

Mayo Twp. (M.125)

THE TOWNSHIP OF LIMERICK

COUNTY OF HASTINGS EASTERN ONTARIO MINING DIVISION

SCALE: 1-INCH=40 CHAINS

LEGEND

- PATENTED LAND, CROWN LAND SALE, LEASES, LOCATED LAND, LICENSE OF OCCUPATION, MINING RIGHTS ONLY, SURFACE RIGHTS ONLY, ROADS, IMPROVED ROADS, KING'S HIGHWAYS, RAILWAYS, POWER LINES, MARSH OR MUSKEG, MINES, CANCELLED, TRAILS

NOTES

This Map Is Not To Be Used FOR SURVEY PURPOSES.

Lot And Concession Lines Shown Hereon Are Projected From The Best Informations Available. But Their True Position Is Not Guaranteed For Official Survey Purposes Consult The Original Survey Plans And Field Notes Of Records In the Ministry of Natural Resources

400' surface rights reservation along the shores of all lakes and rivers

SAND and GRAVEL, Gravel File 29960

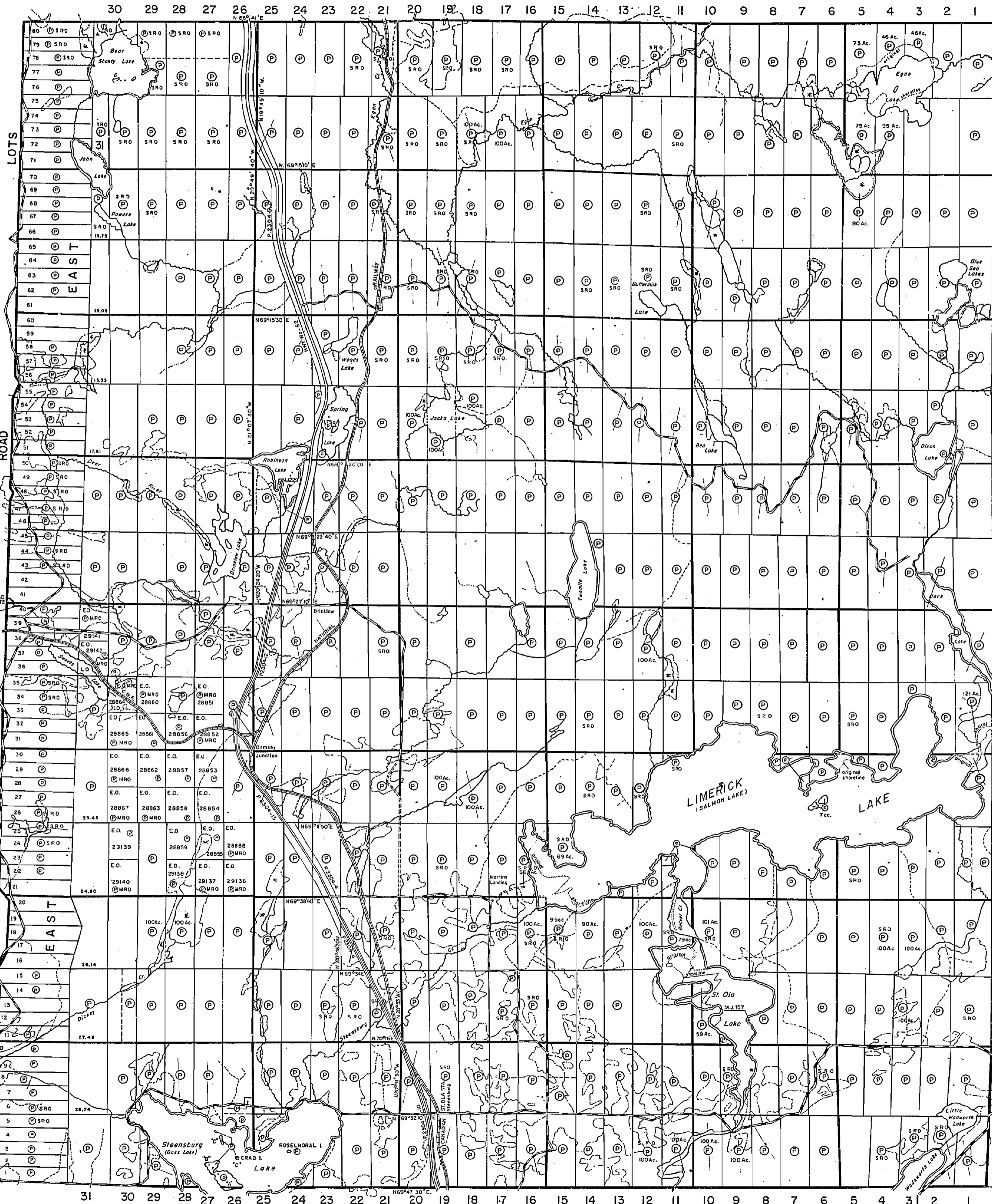
DATE OF ISSUE

JAN - 4 1978

SURVEYS AND MAPPING BRANCH

PLAN NO.-M.114

ONTARIO MINISTRY OF NATURAL RESOURCES SURVEYS AND MAPPING BRANCH



Wollaston Twp.(M.159)

Cashel Twp.(M.71)

Tudor Twp. (M.156)

Grimsthorpe Twp. (M.97)





DATE OF ISSUE  
MAY 3 1952  
ONTARIO DEPT. OF MINES

LEGEND

- CANCELLED
- PATENTED LAND
- CROWN LAND SALE
- LEASES
- LOCATED LAND
- LICENSE OF OCCUPATION
- MINING RIGHTS ONLY
- SURFACE RIGHTS ONLY

- C
- ⊙
- ⊙
- ⊙
- LOC.
- L.O.
- M.R.O.
- S.R.O.


# LIMERICK

Scale - 40 Chains - 1 Inch

ONT. DEPT. OF MINES  
MINING LANDS BR.  
THIS MAP FOR CHECKING  
PURPOSES ONLY - MUST  
NOT BE SOLD.

## DUNGANNON

N 69° 09' 20" E



WOLLASTON

CASHEL

### TUDOR

PLAN No. M-114

400 surface rights reservation around all lakes & rivers.



Dungannon Twp. (M.85)

Mayo Twp. (M.125)

THE TOWNSHIP OF LIMERICK

COUNTY OF HASTINGS EASTERN ONTARIO MINING DIVISION

SCALE: 1-INCH=40 CHAINS

LEGEND

- PATENTED LAND, CROWN LAND SALE, LEASES, LOCATED LAND, LICENSE OF OCCUPATION, MINING RIGHTS ONLY, SURFACE RIGHTS ONLY, ROADS, IMPROVED ROADS, KING'S HIGHWAYS, RAILWAYS, POWER LINES, MARSH OR MUSKEG, MINES, CANCELLED, TRAILS

NOTES

This Map Is Not To Be Used FOR SURVEY PURPOSES.

Lot And Concession Lines Shown Hereon Are Projected From The Best Informations Available. But Their True Position Is Not Guaranteed For Official Survey Purposes Consult The Original Survey Plans And Field Notes Of Records In The Ministry of Natural Resources

400' surface rights reservation along the shores of all lakes and rivers

SAND and GRAVEL

- Gravel File 29960

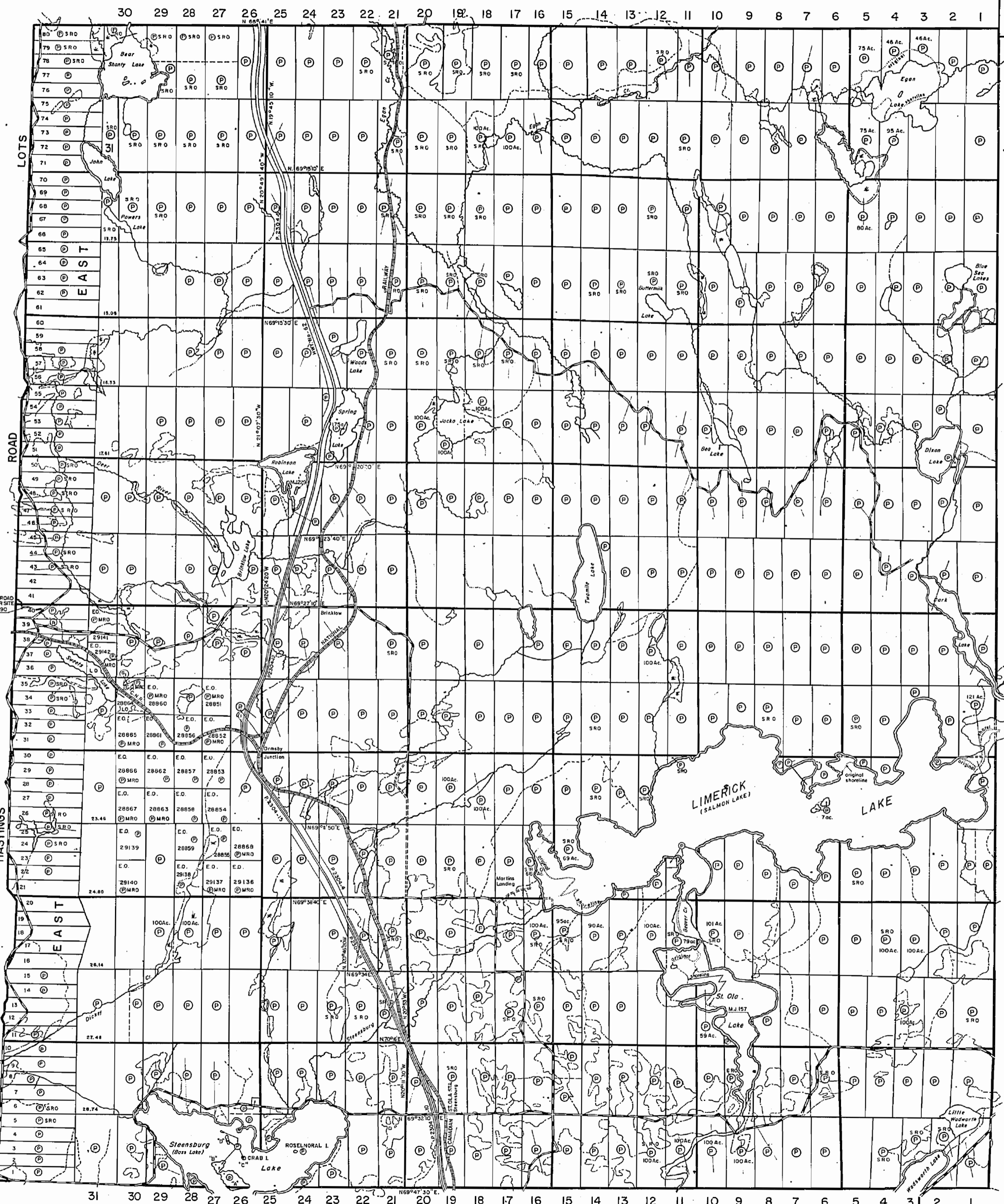
DATE OF ISSUE

JAN - 4 1978

SURVEYS AND MAPPING BRANCH

PLAN NO.-M.114

ONTARIO MINISTRY OF NATURAL RESOURCES SURVEYS AND MAPPING BRANCH



Wollaston Twp.(M.159)

XVI XV XIV XIII XII XI X IX VIII VII VI V IV III II I

Cashel Twp.(M.71)

Tudor Twp. (M.156)

Grimsthorpe Twp. (M.97)