


AREA OF
LIMESTONE RAPIDS
 DISTRICT OF
 COCHRANE
 PORCUPINE
 MINING DIVISION
 SCALE: 1-INCH 40 CHAINS

LEGEND

PATENTED LAND	Ⓟ
CROWN LAND SALE	C.S.
LEASES	Ⓛ
LOCATED LAND	Loc.
LICENSE OF OCCUPATION	L.O.
MINING RIGHTS ONLY	M.R.O.
SURFACE RIGHTS ONLY	S.R.O.
ROADS	—
IMPROVED ROADS	—
KING'S HIGHWAYS	—
RAILWAYS	—
POWER LINES	—
MARSH OR MUSKEG	—
MINES	ⓧ

NOTES

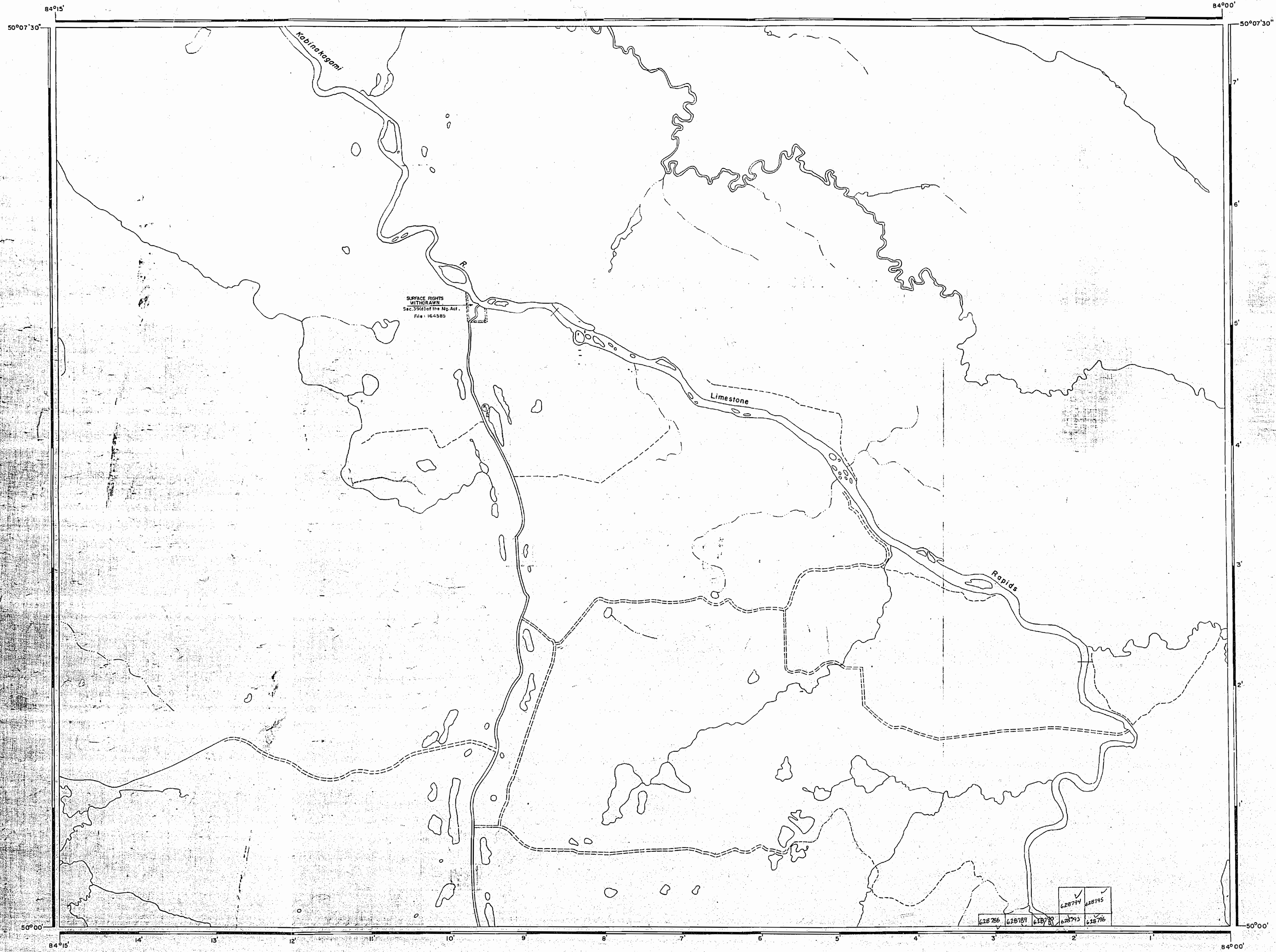
Expl. Lic. of Occupation
 # 14848 Gas & Oil Only
 in whole area
 CANCELLED JUNE 21, 1976.



NATIONAL TOPOGRAPHIC SERIES 42 K

PLAN NO. **M-2311**

MINISTRY OF NATURAL RESOURCES
 SURVEY AND MAPPING BRANCH



SURFACE RIGHTS
WITHDRAWN
Sec. 35(1) of the M.C. Act.
File: 164585

628786	628787	628788	628789	628790	628791
				✓	✓

AREA OF
LIMESTONE RAPIDS

DISTRICT OF
COCHRANE

PORCUPINE
MINING DIVISION

SCALE: 1-INCH = 40 CHAINS

LEGEND

- PATENTED LAND Ⓟ
- CROWN LAND SALE C.S.
- LEASES Ⓛ
- LOCATED LAND Loc.
- LICENSE OF OCCUPATION L.O.
- MINING RIGHTS ONLY M.R.O.
- SURFACE RIGHTS ONLY S.R.O.
- ROADS —
- IMPROVED ROADS —
- KING'S HIGHWAYS —
- RAILWAYS —
- POWER LINES —
- MARSH OR MUSKEG —
- MINES *

NOTES

Areas withdrawn from staking under Section 43 of the Mining Act, R.S.O. 1970.

Order No.	File	Date	Disposition
Ⓟ w.62/77	164585 v. 3	3/15/77	S.R.O.

Replaced Apr 6 - 19/83
Revised June 5/81
NATIONAL TOPOGRAPHIC SERIES 42 K

PLAN NO. **M-2311**

REFERENCES

KABINAKAGAM RIVER G-1693

REFERENCES

AREAS WITHDRAWN FROM DISPOSITION

- M.R.O. - MINING RIGHTS ONLY
- S.R.O. - SURFACE RIGHTS ONLY
- M.+S. - MINING AND SURFACE RIGHTS

Description	Order No.	Date	Disposition	File
-------------	-----------	------	-------------	------

Received Aug. 19/83

TOPOGRAPHY

LAKES, RIVERS, ETC., FROM FOREST RESOURCES INVENTORY SHEET NO. 501841

LEGEND

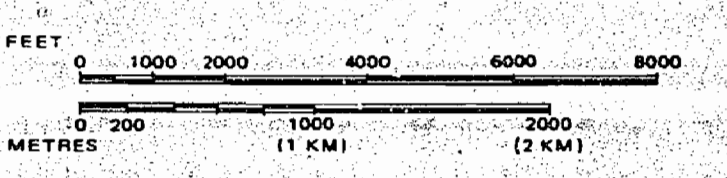
- HIGHWAY AND ROUTE No.
- OTHER ROADS
- TRAILS
- SURVEYED LINES:
 - TOWNSHIPS, BASE LINES, ETC.
 - LOTS, MINING CLAIMS, PARCELS, ETC.
- UNSURVEYED LINES:
 - LOT LINES
 - PARCEL BOUNDARY
 - MINING CLAIMS ETC.
- RAILWAY AND RIGHT OF WAY
- UTILITY LINES
- NON-PERENNIAL STREAM
- FLOODING OR FLOODING RIGHTS
- SUBDIVISION OR COMPOSITE PLAN RESERVATIONS
- ORIGINAL SHORELINE
- MARSH OR MUSKEG
- MINES
- TRAVERSE MONUMENT

DISPOSITION OF CROWN LANDS

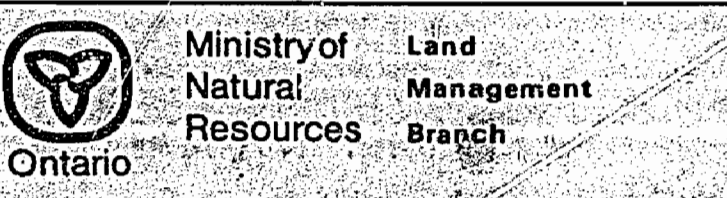
TYPE OF DOCUMENT	SYMBOL
PATENT, SURFACE & MINING RIGHTS	
" SURFACE RIGHTS ONLY	
" MINING RIGHTS ONLY	
LEASE, SURFACE & MINING RIGHTS	
" SURFACE RIGHTS ONLY	
" MINING RIGHTS ONLY	
LICENCE OF OCCUPATION	
ORDER-IN-COUNCIL RESERVATION	
CANCELLED	
SAND & GRAVEL	

NOTE: MINING RIGHTS IN PARCELS PATENTED PRIOR TO MAY 6, 1913, VESTED IN ORIGINAL PATENTEE BY THE PUBLIC LANDS ACT, R.S.O. 1970, CHAP. 380, SEC. 63, SUBSEC. 1

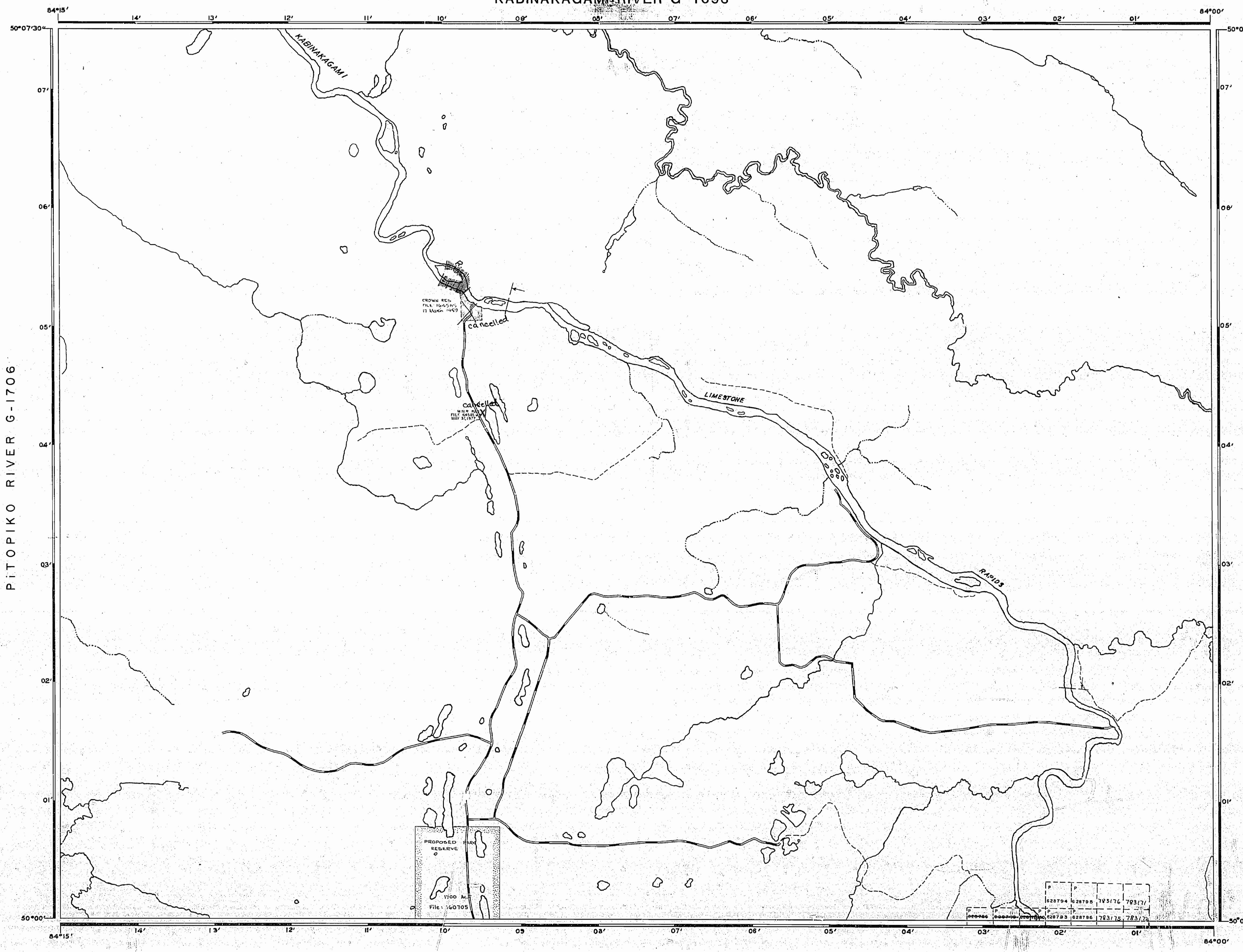
SCALE: 1 INCH = 40 CHAINS



AREA
LIMESTONE RAPIDS
 M.N.R. ADMINISTRATIVE DISTRICT
HEARST
 MINING DIVISION
PORCUPINE
 LAND TITLES / REGISTRY DIVISION
COCHRANE



Date
 DECEMBER 1982
 Number
G-1694



PITOIKO RIVER G-1706

FOX RIVER G-1692

ROGERS CREEK G-1712

PROPOSED SAND RESERVE
 1700 AC.
 File: 160705

P	P	P	P	P	P
1628794	1628798	163176	163177		
1628793	1628796	163175	163178		

Removed & filed
 Dec 11/82

4001

OF ISSUE

15 1998

AL RECORDING
E - SUDBURY

LIMESTONE RAPIDS

KABINAKAGAMI RIVER G-1693

REFERENCES

AREAS WITHDRAWN FROM DISPOSITION

- M.R.O. - MINING RIGHTS ONLY
- S.R.O. - SURFACE RIGHTS ONLY
- M.+S. - MINING AND SURFACE RIGHTS

Description	Order No.	Date	Disposition	File
THIS AREA IS SUBJECT TO FOREST ACTIVITIES IN 1992/93 - FURTHER INFORMATION ON FILE.				
THIS AREA IS SUBJECT TO FORESTRY ACTIVITY IN 1993/94 - FURTHER INFORMATION AVAILABLE ON FILE.				

- ① THIS AREA IS SUBJECT TO FOREST ACTIVITIES IN 1992/93 - FURTHER INFORMATION ON FILE.
- ② THIS AREA IS SUBJECT TO FORESTRY ACTIVITY IN 1993/94 - FURTHER INFORMATION AVAILABLE ON FILE.

THE INFORMATION THAT APPEARS ON THIS MAP HAS BEEN COMPILED FROM VARIOUS SOURCES AND ACCURACY IS NOT GUARANTEED. THOSE WISHING TO STAKE MINING CLAIMS SHOULD CONSULT WITH THE MINING RECORDS, MINISTRY OF DEVELOPMENT AND MINES, FOR ADDITIONAL INFORMATION ON THE STATUS OF THE LANDS SHOWN HEREON.

LEGEND

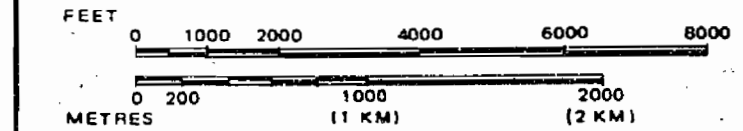
- HIGHWAY AND ROUTE No.
- OTHER ROADS
- TRAILS
- SURVEYED LINES: TOWNSHIPS; BASE LINES, ETC.
- LOTS, MINING CLAIMS, PARCELS, ETC.
- UNSURVEYED LINES: LOT LINES
- PARCEL BOUNDARY
- MINING CLAIMS ETC.
- RAILWAY AND RIGHT OF WAY
- UTILITY LINES
- NON-PERENNIAL STREAM
- FLOODING OR FLOODING RIGHTS
- SUBDIVISION OR COMPOSITE PLAN
- RESERVATIONS
- ORIGINAL SHORELINE
- MARSH OR MUSKEG
- MINES
- TRAVERSE MONUMENT

DISPOSITION OF CROWN LANDS

TYPE OF DOCUMENT	SYMBOL
PATENT, SURFACE & MINING RIGHTS	●
" SURFACE RIGHTS ONLY	○
" MINING RIGHTS ONLY	○
LEASE, SURFACE & MINING RIGHTS	■
" SURFACE RIGHTS ONLY	□
" MINING RIGHTS ONLY	□
LICENCE OF OCCUPATION	○
ORDER-IN-COUNCIL	○
RESERVATION	○
CANCELLED	○
SAND & GRAVEL	○

NOTE: MINING RIGHTS IN PARCELS PATENTED PRIOR TO MAY 6, 1912, VESTED IN ORIGINAL PATENTEES BY THE PUBLIC LANDS ACT, R.S.O. 1970, CHAP. 380, SEC. 63, SUBSEC. 1.

SCALE: 1 INCH = 40 CHAINS



AREA **LIMESTONE RAPIDS**
M.N.R. ADMINISTRATIVE DISTRICT **HEARST**
MINING DIVISION
PORCUPINE
LAND TITLES / REGISTRY DIVISION
COCHRANE

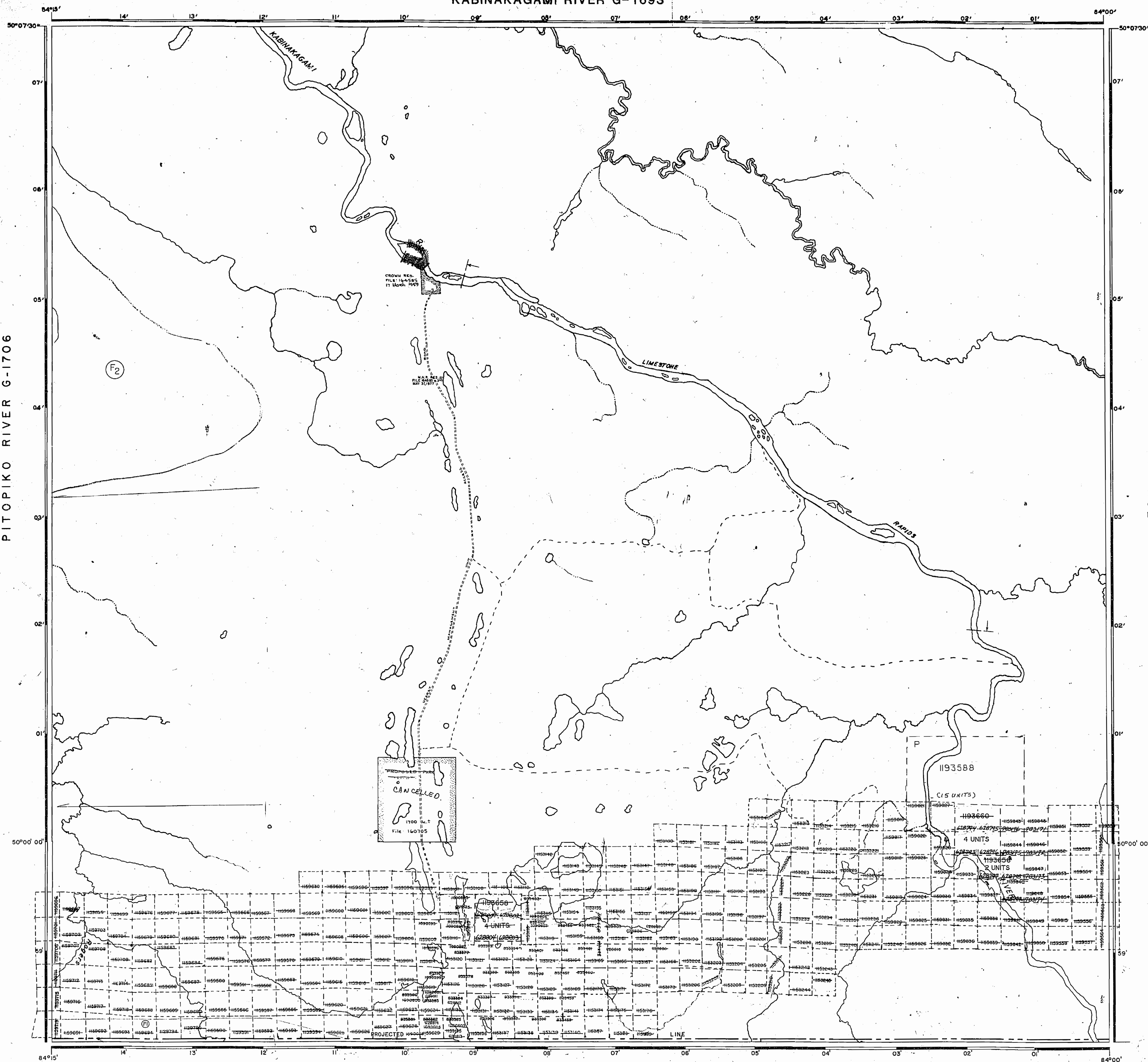
Ministry of Natural Resources
Land Management Branch
Ontario

Date FEBRUARY 1984 Number

Received March 16/84 **G-1694**

PITOPIKO RIVER G-1706

FOX RIVER G-1692



AREA OF
LIMESTONE RAPIDS

DISTRICT OF
COCHRANE
Porcupine
SAULT-STE. MARIE
MINING DIVISION

SCALE: 1-INCH = 40 CHAINS

LEGEND

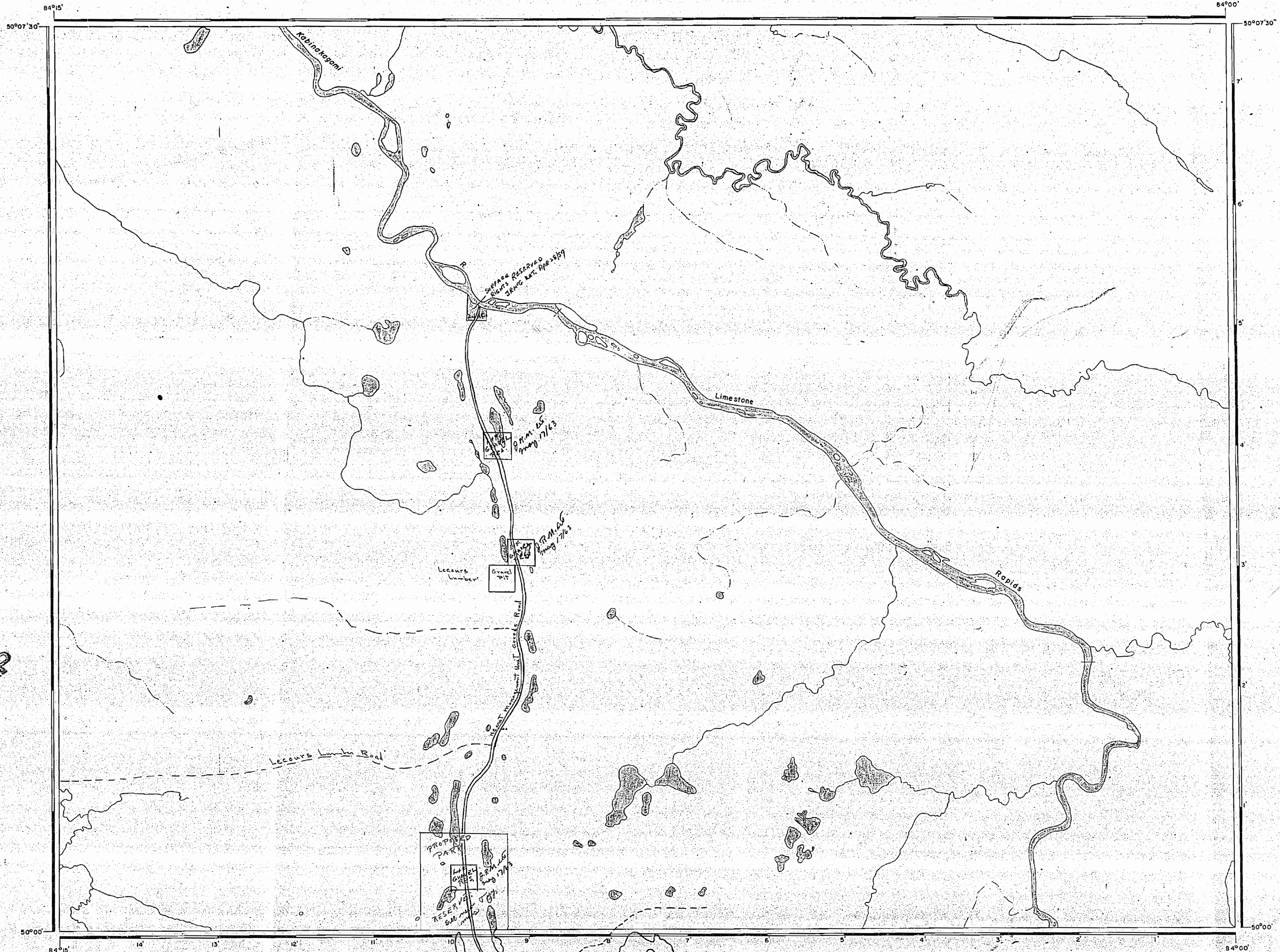
PATENTED LAND	⊙
CROWN LAND SALE	C.S.
LEASES	⊖
LOCATED LAND	Loc.
LICENSE OF OCCUPATION	L.O.
MINING RIGHTS ONLY	M.R.O.
SURFACE RIGHTS ONLY	S.R.O.
ROADS	—
IMPROVED ROADS	—
KING'S HIGHWAYS	—
RAILWAYS	—
POWER LINES	—
MARSH OR MUSKEG	—
MINES	*

NOTES

Whole area under Lic. of Occ.
#14848 for Gas & Oil only

PLAN NO. **M-2311**

DEPARTMENT OF MINES
— ONTARIO —

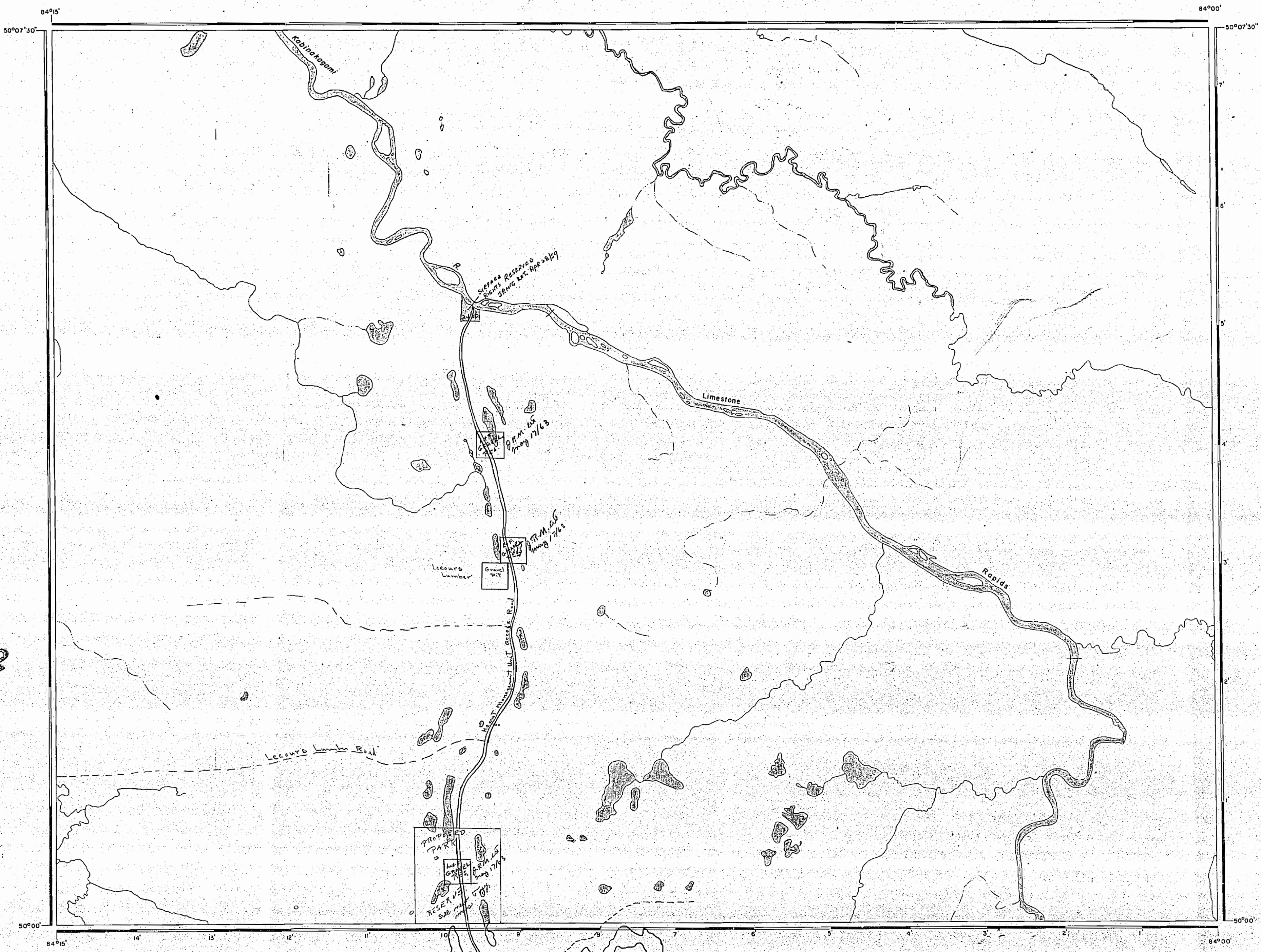


LIMESTONE RAPIDS

OFFICE MAP

2311

TRIM LINE



AREA OF
LIMESTONE RAPIDS
 DISTRICT OF
 COCHRANE
 PORCUPINE
 SAULT-STE. MARIE
 MINING DIVISION
 SCALE: 1-INCH = 40 CHAINS

LEGEND

PATENTED LAND	Ⓟ
CROWN LAND SALE	C.S.
LEASES	Ⓞ
LOCATED LAND	Loc.
LICENSE OF OCCUPATION	L.O.
MINING RIGHTS ONLY	M.R.O.
SURFACE RIGHTS ONLY	S.R.O.
ROADS	—
IMPROVED ROADS	—
KING'S HIGHWAYS	—
RAILWAYS	—
POWER LINES	—
MARSH OR MUSKEG	—
MINES	Ⓜ

NOTES
 Whole area under Lic. of Occ.
 #14343 for Gas & Oil only

PLAN NO. **M-2311**
 DEPARTMENT OF MINES
 - ONTARIO -

OFFICE MAP