

AREA OF
LINE LAKE
 DISTRICT OF
 KENORA
 KENORA
 MINING DIVISION
 SCALE: 1-INCH = 40 CHAINS

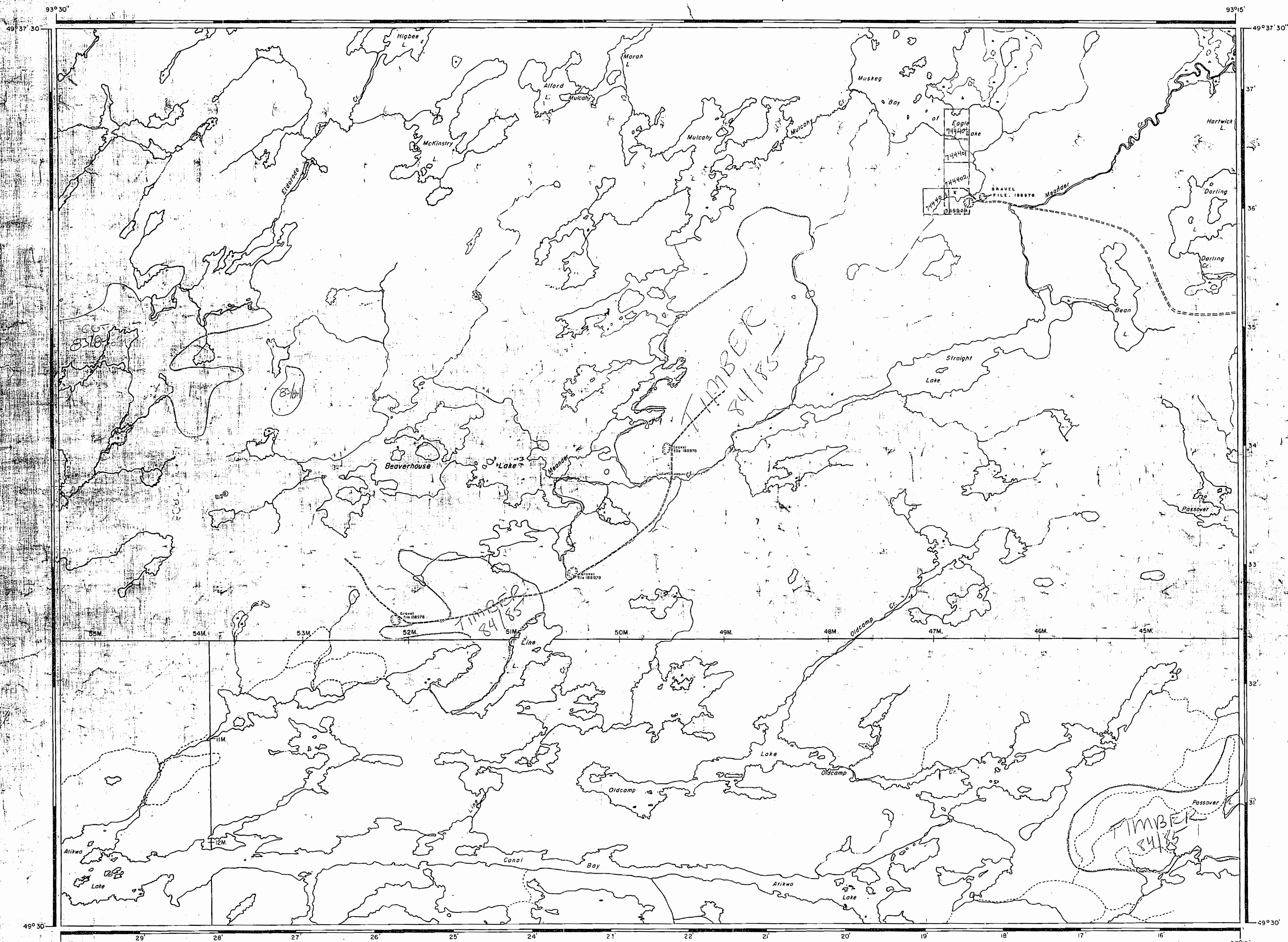
LEGEND

PATENTED LAND	⊙
CROWN LAND SALE	C.S.
LEASES	Ⓛ
LOCATED LAND	Loc.
LICENSE OF OCCUPATION	L.O.
MINING RIGHTS ONLY	M.R.O.
SURFACE RIGHTS ONLY	S.R.O.
ROADS	—
IMPROVED ROADS	—
KING'S HIGHWAYS	—
RAILWAYS	—
POWER LINES	—
MARSH OR MUSKEG	—
MINES	Ⓧ
CANCELLED	C.

NOTES
 400' Reserve around all lakes & rivers to
 Dept. of Lands & Forests.

RECEIVED
 APR 24 1961
 KENORA MINING DIV.
 June 22/67
 June 25/68
 Feb. 11/69
 May 13/69
 July 2/69
 Feb. 2/70
 May 3/71
 June 2/71

PLAN NO. **M.2693**
 DEPARTMENT OF MINES
 — ONTARIO —



AREA OF

LINE LAKE

DISTRICT OF
KENORA

KENORA
MINING DIVISION

SCALE: 1-INCH = 40 CHAINS

LEGEND

PATENTED LAND	Ⓟ
CROWN LAND SALE	Ⓞ
LEASES	Ⓛ
LOCATED LAND	Ⓜ
LICENSE OF OCCUPATION,	Ⓜ.O.
MINING RIGHTS ONLY	M.R.O.
SURFACE RIGHTS ONLY	S.R.O.
ROADS	—
IMPROVED ROADS	—
KING'S HIGHWAYS	—
RAILWAYS	—
POWER LINES	—
MARSH OR MUSKEG	—
MINES	Ⓜ
CANCELLED	Ⓞ
QUARRY PERMIT	Ⓞ

NOTES

400' Reserve around all lakes & rivers to
Dept. of Lands & Forests

KENORA
MINING DIV.
RECEIVED
DEC 16 1983
AM 7:30 10:11 12:34 5:59 PM

NATIONAL TOPOGRAPHIC SERIES 52 F II

PLAN NO. **M.2693**

ONTARIO
MINISTRY OF NATURAL RESOURCES
SURVEYS AND MAPPING BRANCH

AREA OF

LINE LAKE

DISTRICT OF
KENORA

KENORA
MINING DIVISION

SCALE: 1-INCH = 40 CHAINS

LEGEND

- PATENTED LAND ⊙
- CROWN LAND SALE ⊙
- LEASES ⊙
- LOCATED LAND ⊙
- LICENSE OF OCCUPATION ⊙
- MINING RIGHTS ONLY MRO
- SURFACE RIGHTS ONLY SRO
- ROADS —
- IMPROVED ROADS —
- KING'S HIGHWAYS —
- RAILWAYS —
- POWER LINES —
- MARSH OR MUSKEG —
- MINES ⊙
- CANCELLED ⊙

NOTES

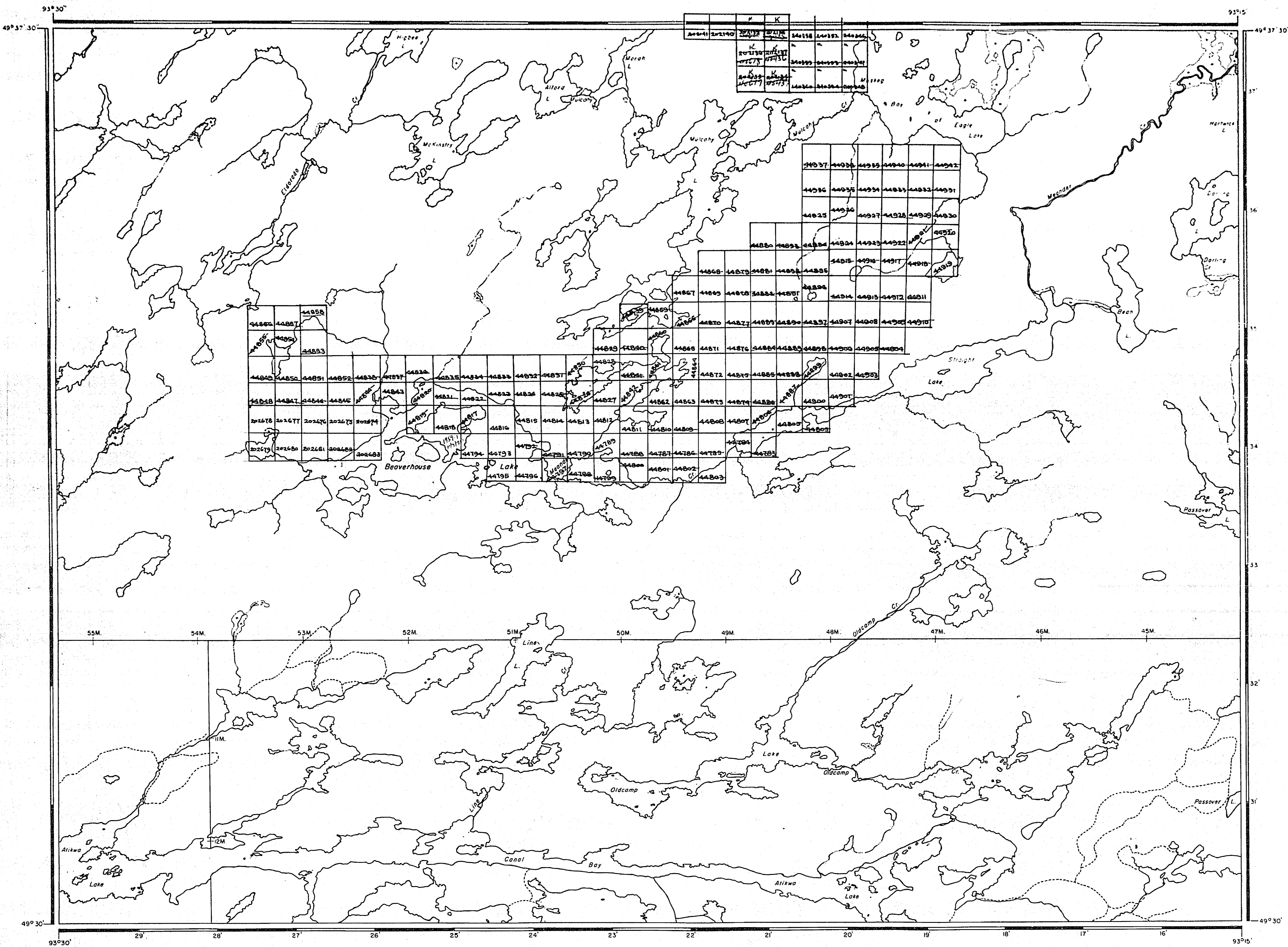
400' Reserve around all lakes & rivers to
Dept. of Lands & Forests.

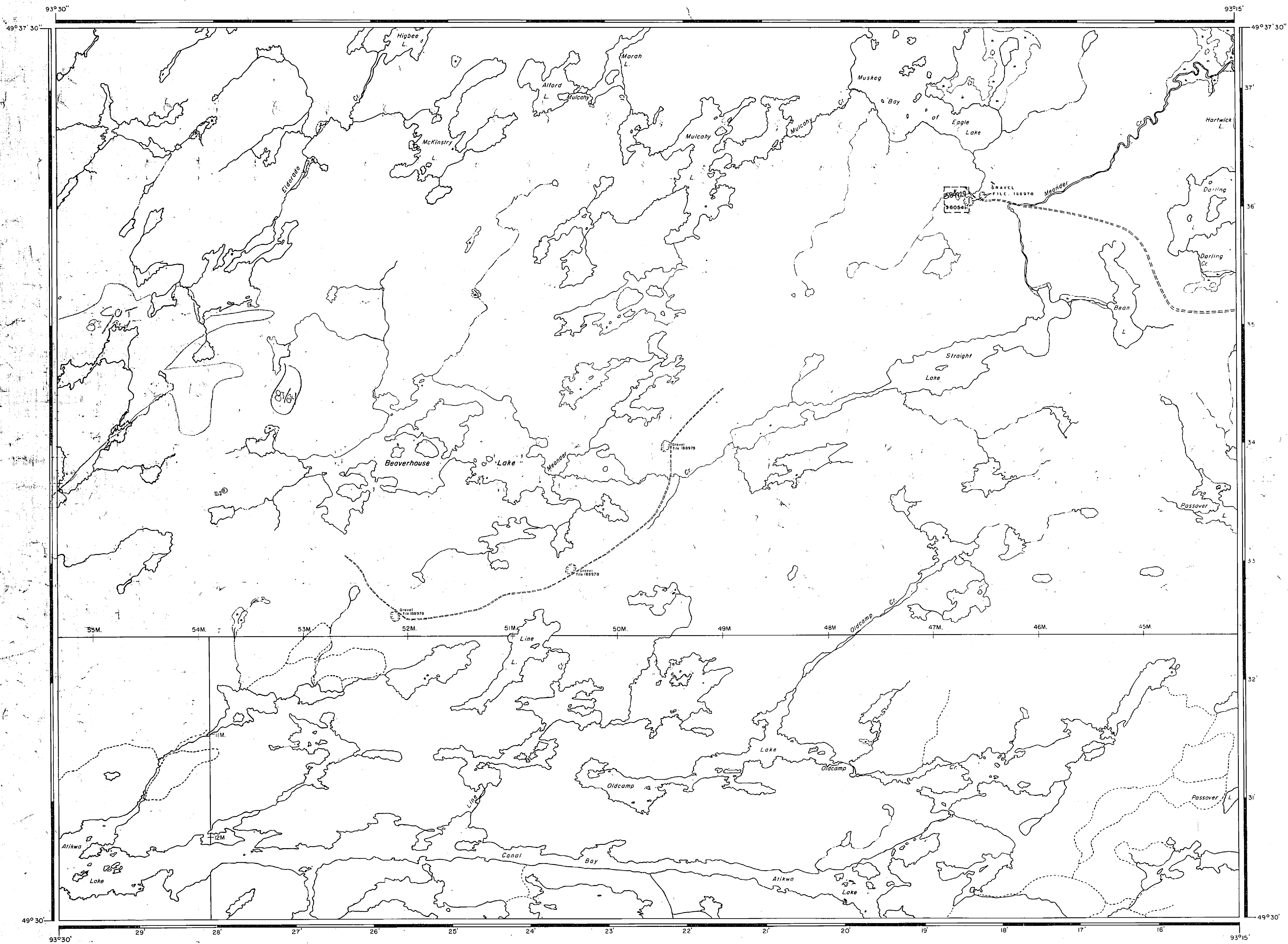


June 22/67
June 25/68
Feb 11/69
May 13/69
July 2/69
Feb 24/70
MAY 3/71
June 2/71

PLAN NO. **M.2693**

DEPARTMENT OF MINES
— ONTARIO —





AREA OF

LINE LAKE

DISTRICT OF
KENORA

KENORA
MINING DIVISION

SCALE: 1-INCH = 40 CHAINS

LEGEND

PATENTED LAND	Ⓟ
CROWN LAND SALE	C.S.
LEASES	Ⓛ
LOCATED LAND	Loc
LICENSE OF OCCUPATION	L.O.
MINING RIGHTS ONLY	M.R.O.
SURFACE RIGHTS ONLY	S.R.O.
ROADS	—
IMPROVED ROADS	—
KING'S HIGHWAYS	—
RAILWAYS	—
POWER LINES	—
MARSH OR MUSKEG	—
MINES	Ⓧ
CANCELLED	C.
QUARRY PERMIT	Ⓞ

NOTES

400' Reserve around all lakes & rivers to
Dept. of Lands & Forests.

DATE OF ISSUE
SEP 1 1981
Ministry of Natural Resources
TORONTO

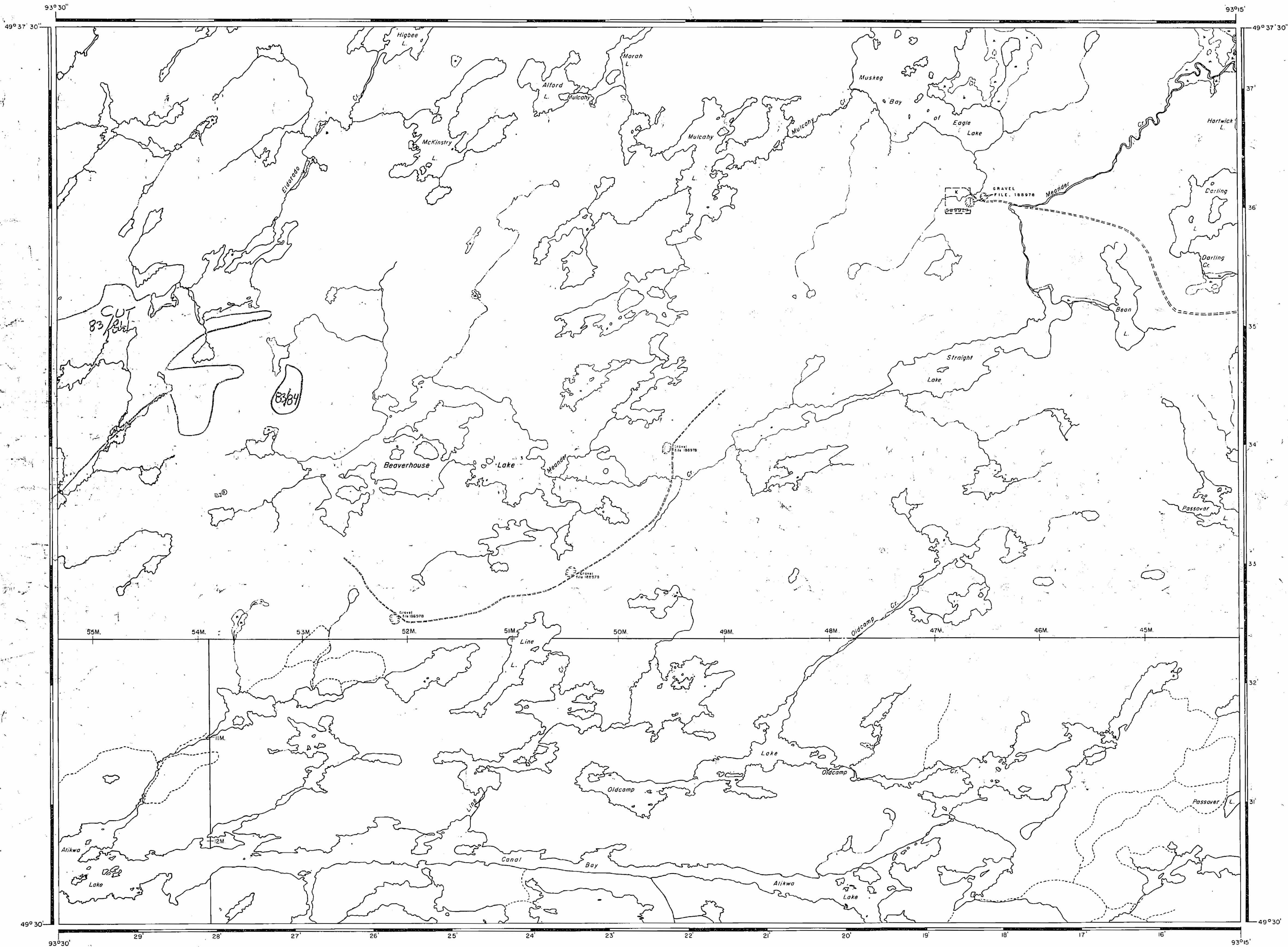
KENORA
MINING DIV.
RECEIVED
SEP 8 1981
AH 70010112123458

NATIONAL TOPOGRAPHIC SERIES 52 F II

PLAN NO. **M.2693**

ONTARIO
MINISTRY OF NATURAL RESOURCES

SURVEYS AND MAPPING BRANCH



AREA OF

LINE LAKE

DISTRICT OF
KENORA

KENORA
MINING DIVISION

SCALE: 1-INCH = 40 CHAINS

LEGEND

PATENTED LAND	Ⓟ
CROWN LAND SALE	C.S.
LEASES	Ⓛ
LOCATED LAND	Loc.
LICENSE OF OCCUPATION	L.O.
MINING RIGHTS ONLY	M.R.O.
SURFACE RIGHTS ONLY	S.R.O.
ROADS	—
IMPROVED ROADS	—
KING'S HIGHWAYS	—
RAILWAYS	—
POWER LINES	—
MARSH OR MUSKEG	—
MINES	ⓧ
CANCELLED	Ⓞ
QUARRY PERMIT	Ⓞ

NOTES

400' Reserve around all lakes & rivers to
Dept. of Lands & Forests.

KENORA
MINING DIV.
RECEIVED
JUN 24 1983
Effective
as shown

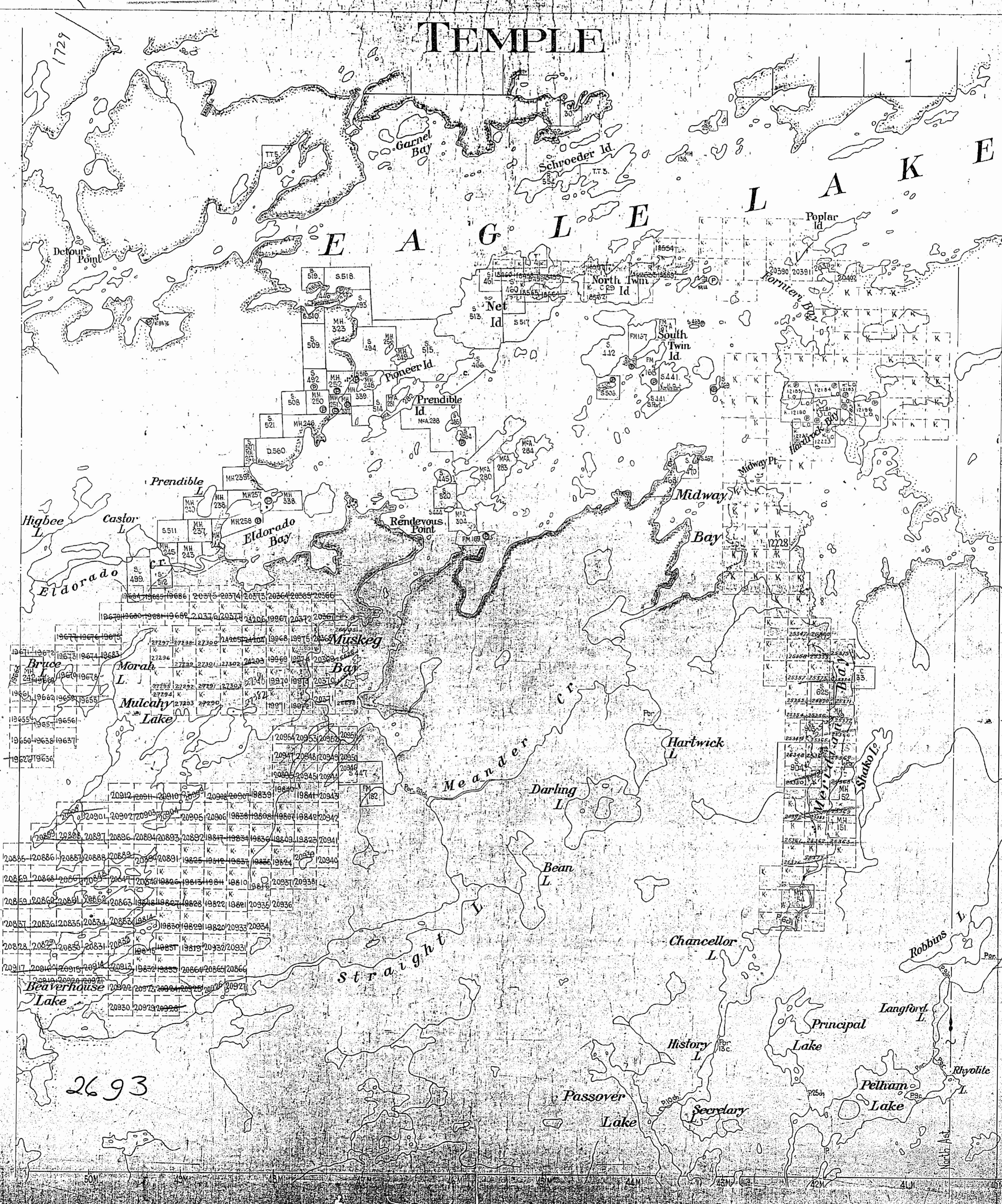
DATE OF ISSUE
JUN 17 1983
Ministry of Natural Resources
TORONTO

NATIONAL TOPOGRAPHIC SERIES 52 F II

PLAN NO. **M.2693**

ONTARIO
MINISTRY OF NATURAL RESOURCES
SURVEYS AND MAPPING BRANCH

TEMPLE

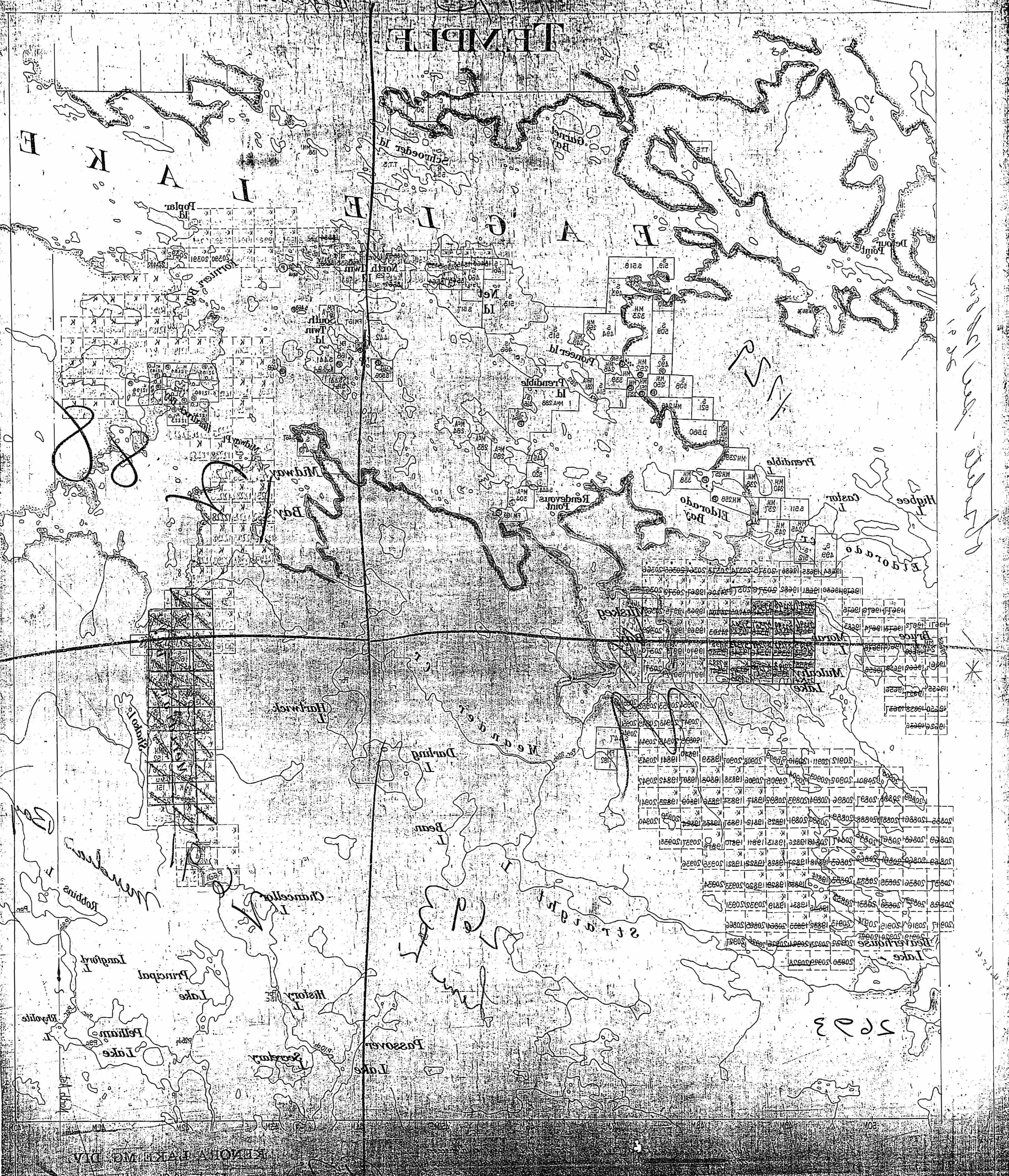


2693

KEMORA LAKE NG DIV

Scale 40 Chains = 1 Inch

LINE L
1729 and 2693

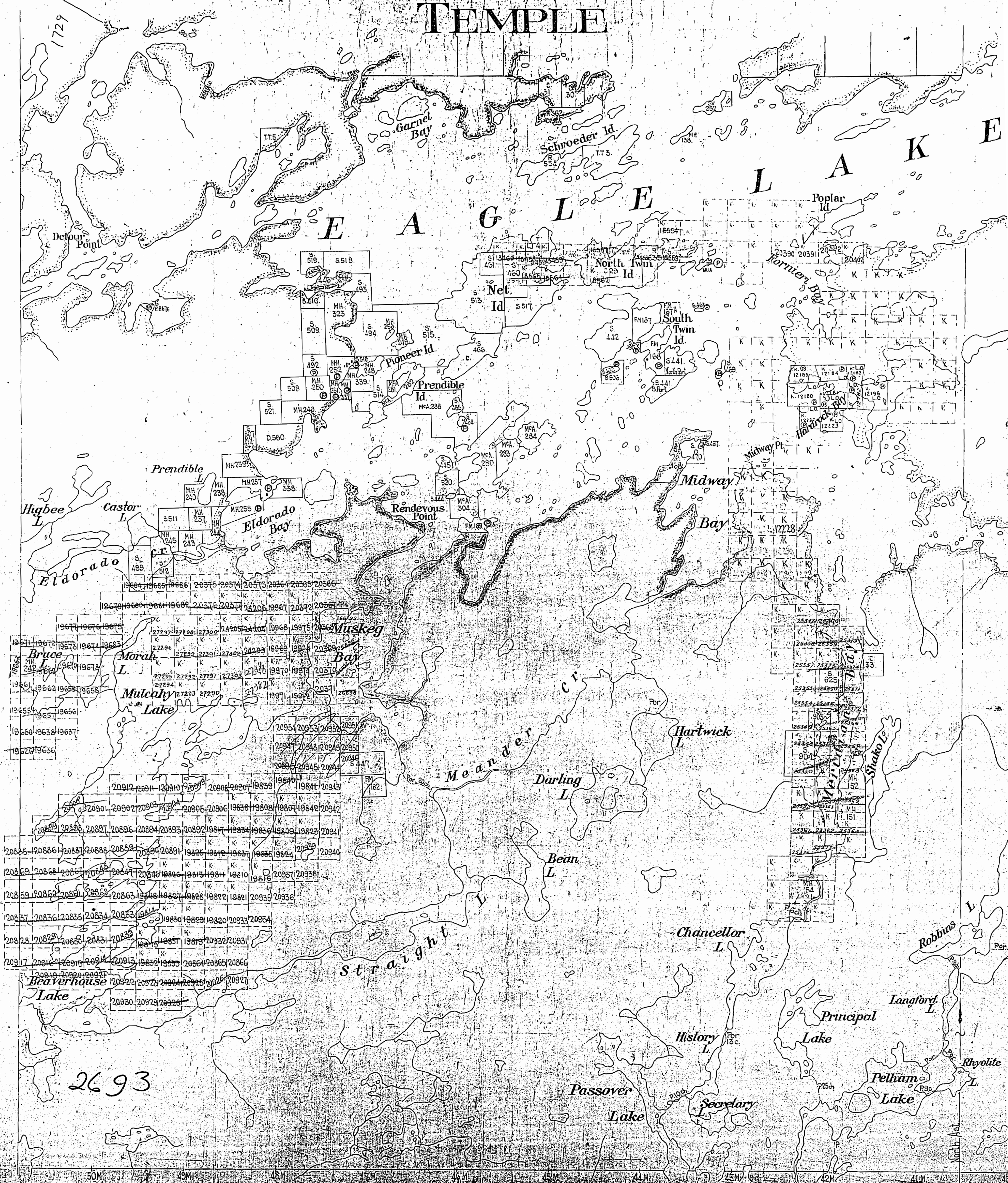


Handwritten notes and scribbles on the right side of the chart.



TEMPLE

EAGLE LAKE



1288

1729

2693

KENORA LAND REG DIV

Scale 40 Chains = 1 Inch

LINE L
729 and 2693

AREA OF

LINE LAKE

DISTRICT OF
KENORA

KENORA
MINING DIVISION

SCALE: 1-INCH = 40 CHAINS

LEGEND

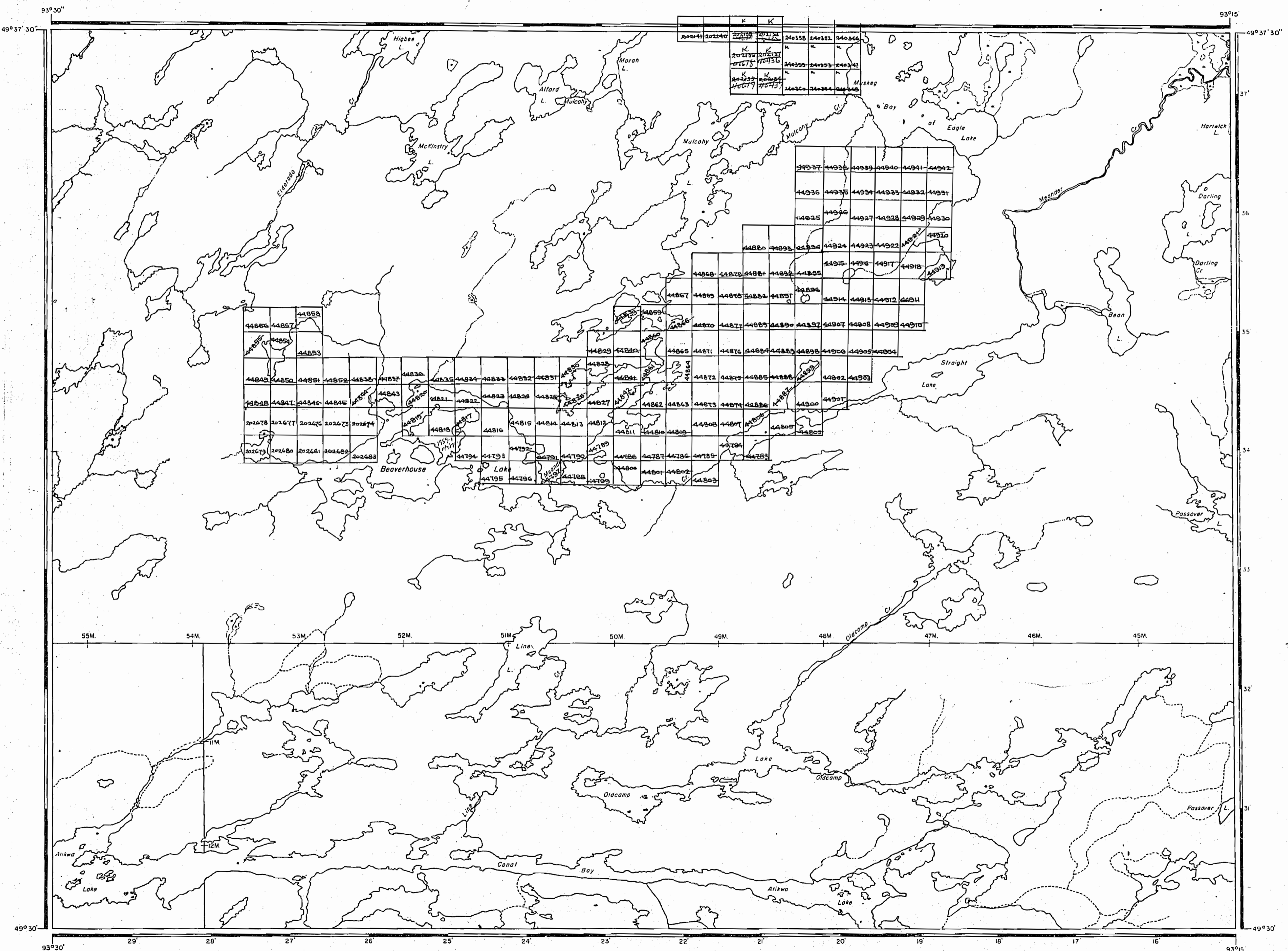
- PATENTED LAND Ⓟ
- CROWN LAND SALE C.S.
- LEASES Ⓛ
- LOCATED LAND Loc.
- LICENSE OF OCCUPATION L.O.
- MINING RIGHTS ONLY M.R.O.
- SURFACE RIGHTS ONLY S.R.O.
- ROADS —
- IMPROVED ROADS —
- KING'S HIGHWAYS —
- RAILWAYS —
- POWER LINES —
- MARSH OR MUSKEG —
- MINES X
- CANCELLED C.

NOTES

400' Reserve around all lakes & rivers to Dept. of Lands & Forests.



June 22/67
June 25/68
Feb-11/69
May-15/69
July-2/69
Feb-24/70
MAY 3/71
June 2/71



202141	202142	202143	202144	240158	240159	240160
202145	202146	202147	202148	240161	240162	240163
202149	202150	202151	202152	240164	240165	240166
202153	202154	202155	202156	240167	240168	240169

44858	44859	44860	44861	44862	44863	44864	44865	44866	44867	44868	44869	44870	44871	44872	44873	44874	44875	44876	44877	44878	44879	44880	44881	44882	44883	44884	44885	44886	44887	44888	44889	44890	44891	44892	44893	44894	44895	44896	44897	44898	44899	44900	44901	44902	44903	44904	44905	44906	44907	44908	44909	44910	44911	44912	44913	44914	44915	44916	44917	44918	44919	44920	44921	44922	44923	44924	44925	44926	44927	44928	44929	44930	44931	44932	44933	44934	44935	44936	44937	44938	44939	44940	44941	44942	44943	44944	44945	44946	44947	44948	44949	44950
-------	-------	-------	-------	-------	-------	-------	-------	-------	-------	-------	-------	-------	-------	-------	-------	-------	-------	-------	-------	-------	-------	-------	-------	-------	-------	-------	-------	-------	-------	-------	-------	-------	-------	-------	-------	-------	-------	-------	-------	-------	-------	-------	-------	-------	-------	-------	-------	-------	-------	-------	-------	-------	-------	-------	-------	-------	-------	-------	-------	-------	-------	-------	-------	-------	-------	-------	-------	-------	-------	-------	-------	-------	-------	-------	-------	-------	-------	-------	-------	-------	-------	-------	-------	-------	-------	-------	-------	-------	-------	-------	-------	-------

PLAN NO. M.2693

DEPARTMENT OF MINES
— ONTARIO —