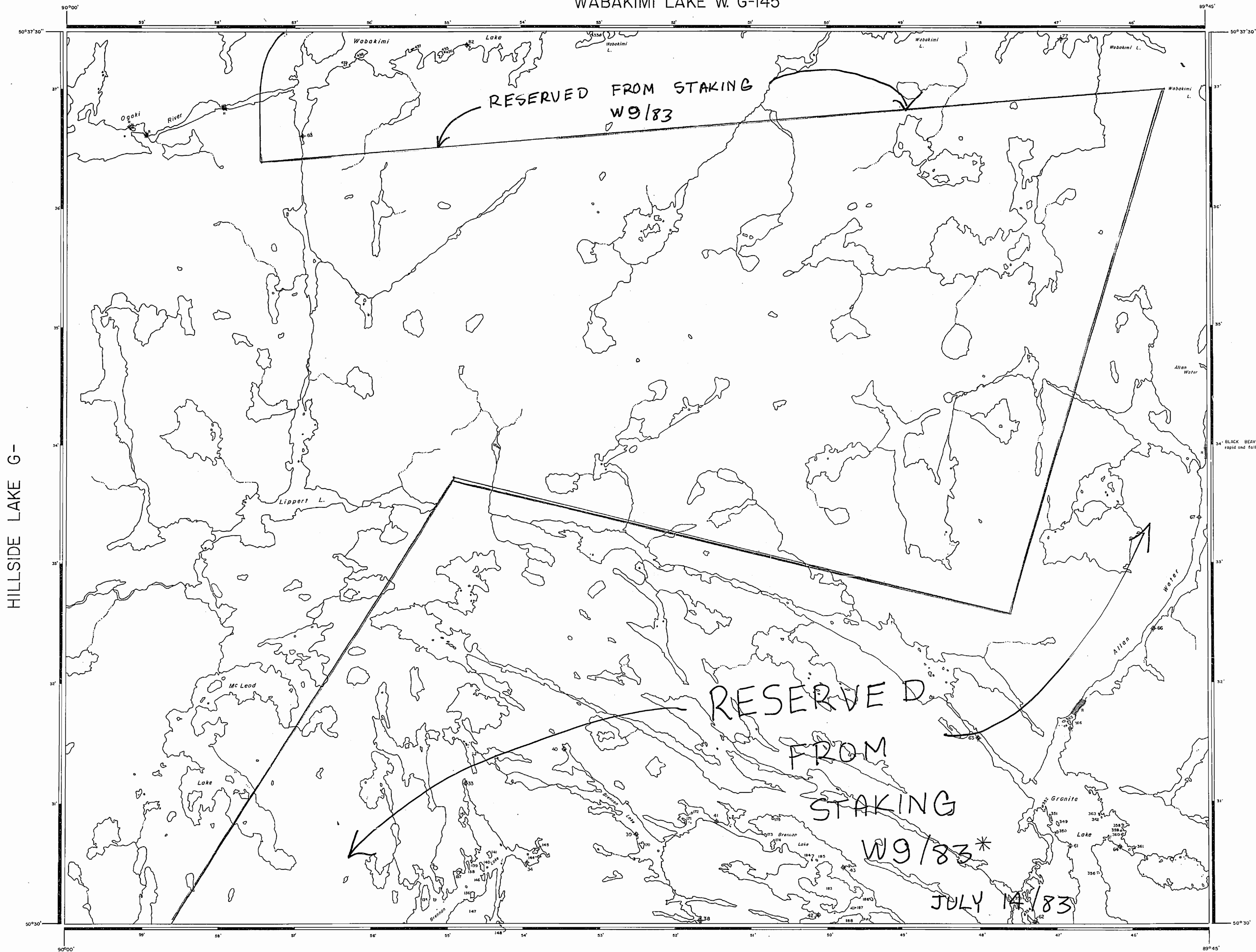


WABAKIMI LAKE W. G-145



HILLSIDE LAKE G-

LOWER WABAKIMI LAKE G-75

JEEP LAKE G-55

REFERENCE

TOPOGRAPHY
 LAKES, RIVERS ETC. FROM FOREST RESOURCES INVENTORY SHEET No. 505-894,
SURVEYS
 TRAVERSE OF BRENNAN LAKE, ALLAN WATER, GRANITE AND WABAKIMI LAKES BY J.S. DOBIE OLS, 1925, PLAN No. S-1-14,
 * Disposition by exploratory licence of occupation only

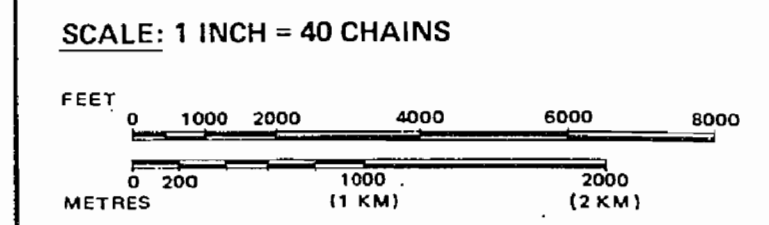
DISPOSITION OF CROWN LANDS

TYPE OF DOCUMENT	SYMBOL
PATENT, SURFACE & MINING RIGHTS	●
" SURFACE RIGHTS ONLY	○
" MINING RIGHTS ONLY	◐
LEASE, SURFACE & MINING RIGHTS	■
" SURFACE RIGHTS ONLY	□
" MINING RIGHTS ONLY	◻
LICENCE OF OCCUPATION	▽
ORDER-IN-COUNCIL	OC
RESERVATION	Ⓜ
CANCELLED	⊙
SAND & GRAVEL	⊗

NOTE: MINING RIGHTS IN PARCELS PATENTED PRIOR TO MAY 6, 1913, VESTED IN ORIGINAL PATENTEE BY THE PUBLIC LANDS ACT, R.S.O. 1970, CHAP. 380, SEC. 93, SUBSEC 1

LEGEND

MAIN ROAD	—
OTHER ROADS	—
HIGHWAY ROUTE No.	— 7 —
TRAIL OR PATH	—
ELECTRIC POWER LINE	—
TELEPHONE LINE	T T T T
RAILROAD & RIGHT OF WAY	—
RAPIDS PORTAGE	—
NON-PERENNIAL STREAM	—
EDGE OF CLEARING	—
TREELESS MARSH OR MUSKEG	—
BRIDGE, BUILDINGS	—
TRAVERSE POST	—



AREA G 0070 LIPPERT LAKE
 M.N.R. ADMINISTRATIVE DISTRICT NIPIGON
 MINING DIVISION THUNDER BAY
 LAND TITLES / REGISTRY DIVISION THUNDER BAY

Ministry of Natural Resources Ontario
 Land Management Branch
 APRIL 10/81

Date MARCH 1981
 Number **G-70**

REFERENCE

AREAS WITHDRAWN FROM DISPOSITION

- M.R.O. - MINING RIGHTS ONLY
- S.R.O. - SURFACE RIGHTS ONLY
- M.+S. - MINING AND SURFACE RIGHTS

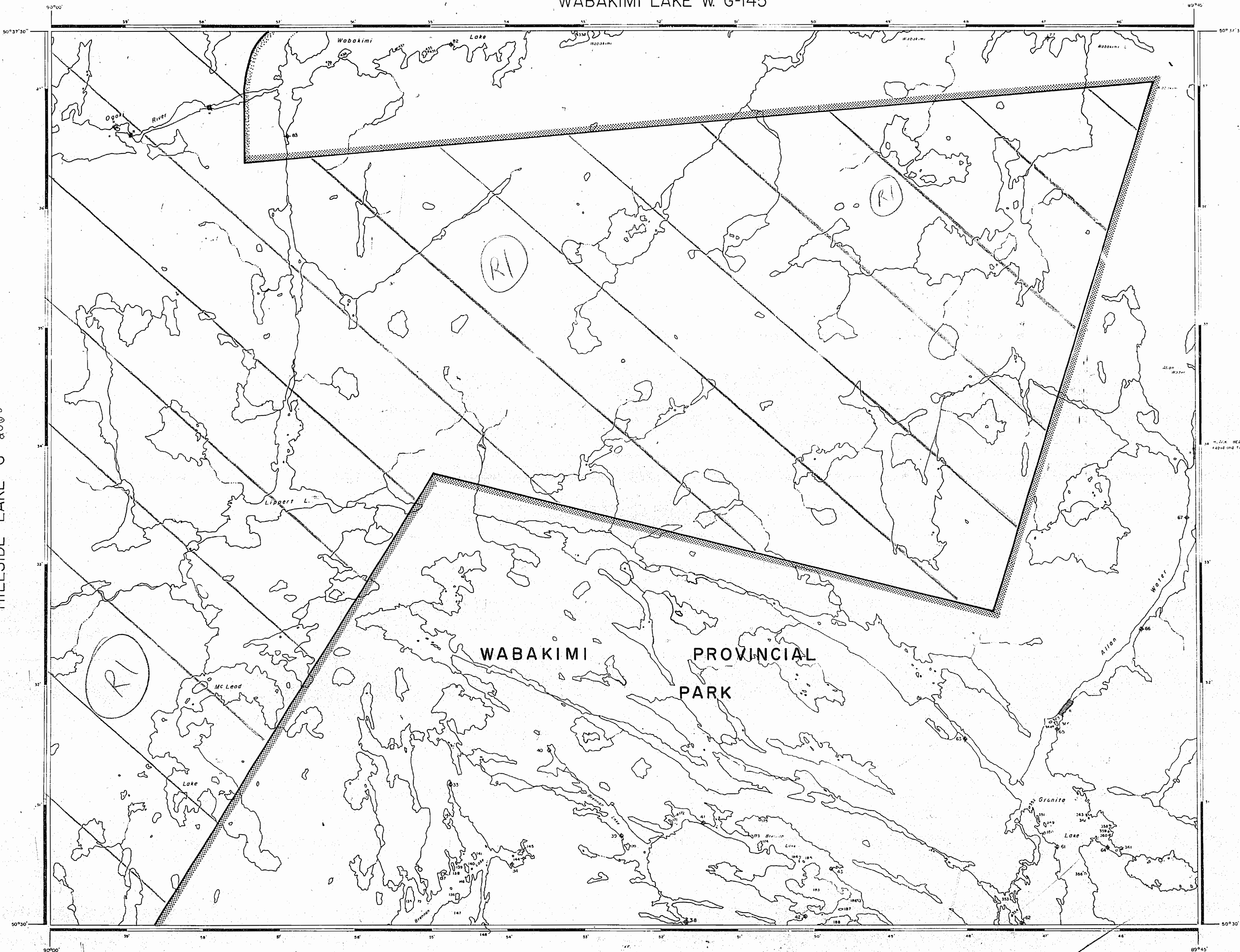
Description	Order No.	Date	Disposition	File
WABAKIMI PARK Reg. 343/83				

EXPLORATIONISTS STAKING CLAIMS IN THE VICINITY OF THE AREAS WITHDRAWN BY ORDERS W-PA-4876 NWR AND W-PA-797 NWR (COPIES ATTACHED) SHOULD CONSULT THE ATTACHED OFFICIAL PLAN OF WABAKIMI PROVINCIAL PARK TO ESTABLISH THE OFFICIAL BOUNDARY OF THE PARK THAT CAME INTO REGULATION JULY 4, 1977.

10/1/81

HILLSIDE LAKE G-2068

WABAKIMI LAKE W. G-145



THE INFORMATION THAT APPEARS ON THIS MAP HAS BEEN COMPILED FROM VARIOUS SOURCES AND ACCURACY IS NOT GUARANTEED. THOSE WISHING TO STAKE MINING CLAIMS SHOULD CONSULT WITH THE MINING RECORDER, MINISTRY OF NORTHERN DEVELOPMENT AND MINES, FOR ADDITIONAL INFORMATION ON THE STATUS OF THE LANDS SHOWN HEREON.

REFERENCE

TOPOGRAPHY

LAKES, RIVERS ETC. FROM FOREST RESOURCES INVENTORY SHEET No. 505-894.

SURVEYS

TRAVERSE OF BRENNAN LAKE, ALLAN WATER, GRANITE AND WABAKIMI LAKES BY J.S. DOBIE OLS, 1925, PLAN No. 5-1-14.

RI W-PA 4876 NWR

DISPOSITION OF CROWN LANDS

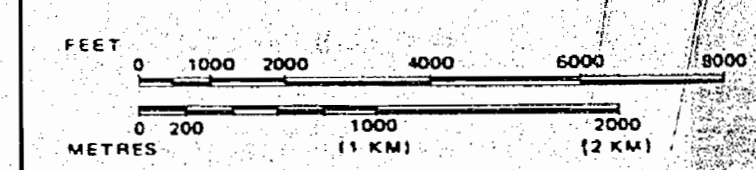
TYPE OF DOCUMENT	SYMBOL
PATENT SURFACE & MINING RIGHTS	●
MINING RIGHTS ONLY	○
LEASE SURFACE & MINING RIGHTS	□
MINING RESERVATION	○
LAND RESERVATION	○
OTHER IN COUNCIL	○
RESERVATION	○
CANCELLED	○
SAND & GRAVEL	○

NOTE: MINING RESERVATIONS ARE NOT SHOWN ON THIS MAP. LANDS WITH M.S. 1970 (SAND & GRAVEL) ARE SHOWN WITH A HATCHED PATTERN.

LEGEND

MAIN ROAD	—
OTHER ROADS	—
HIGHWAY ROUTE No.	—
TRAIL OR PATH	—
ELECTRIC POWER LINE	—
TELEPHONE LINE	—
RAILROAD & RIGHT OF WAY	—
RAPIDS PORTAGE	—
NON-PERENNIAL STREAM	—
EDGE OF CLEARING	—
TREELESS MARSH OR MUSKIE	—
BRIDGE, BUILDINGS	—
TRAVERSE POST	—

SCALE: 1 INCH = 40 CHAINS



AREA
LIPPERT LAKE
 M.N.R. ADMINISTRATIVE DISTRICT
NIPIGON
 MINING DIVISION
PATRICIA
 LAND TITLES / REGISTRY DIVISION
THUNDER BAY

Ministry of Natural Resources
 Land Management Branch
 May 16/84

Date: MARCH 1981
 Number: **G-70**

JEEP LAKE G-55