



Ministry of Natural Resources
 Ministry of Northern Development and Mines

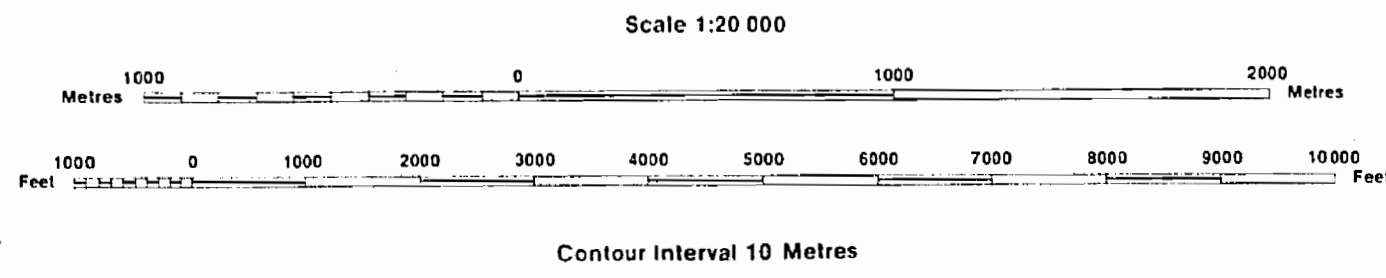
ACTIVATED MAY 2/94

INDEX TO LAND DISPOSITION

PLAN
G-898
 TOWNSHIP
LISGAR

M.N.R. ADMINISTRATIVE DISTRICT
HEARST
 MINING DIVISION
PORCUPINE
 LAND TITLES/REGISTRY DIVISION
COCHRANE

THE INFORMATION THAT APPEARS ON THIS MAP HAS BEEN COMPILED FROM VARIOUS SOURCES, AND ACCURACY IS NOT GUARANTEED. THOSE WISHING TO STAKE MINING CLAIMS SHOULD CONSULT WITH THE MINING RECORDER, MINISTRY OF NORTHERN DEVELOPMENT AND MINES, FOR ADDITIONAL INFORMATION ON THE STATUS OF THE LANDS SHOWN HEREON.



Map base and land disposition drafting by Surveys and Mapping Branch, Ministry of Natural Resources.

The disposition of land, location of lot fabric and parcel boundaries on this index was compiled for administrative purposes only.

SYMBOLS

- Boundary
- Township, Meridian, Baseline
- Road allowance; surveyed, shoreline
- Lot/Concession; surveyed, unsurveyed
- Parcel; surveyed, unsurveyed
- Right-of-way; road, railway, utility
- Reservation
- Cliff, Pit, Pile
- Contour
- Interpolated
- Approximate
- Depression
- Control point (horizontal)
- Flooded land
- Mine head frame
- Pipeline (above ground)
- Railway; single track, double track, abandoned
- Road; highway, county, township access, trail, bush
- Shoreline (original)
- Transmission line
- Wooded area

DISPOSITION OF CROWN LANDS

- Patent
- Surface & Mining Rights
- Surface Rights Only
- Mining Rights Only
- Lease
- Surface & Mining Rights
- Surface Rights Only
- Mining Rights Only
- Licence of Occupation
- Order-in-Council
- Cancelled
- Reservation
- Sand & Gravel

AREAS WITHDRAWN FROM DISPOSITION

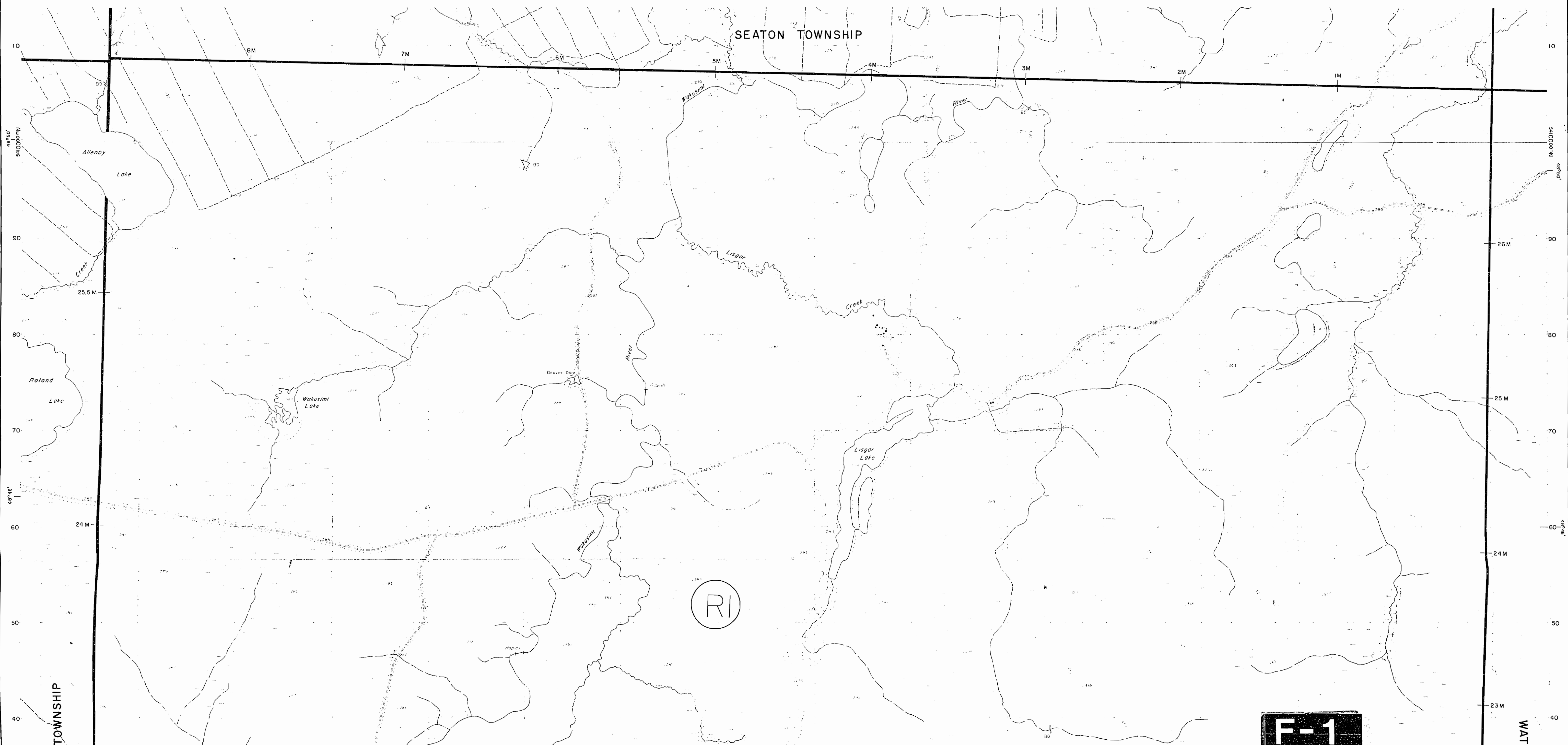
MRO - Mining Rights Only
 SRO - Surface Rights Only
 M + S - Mining and Surface Rights

THE SURFACE RIGHTS ONLY ARE WITHDRAWN UNDER SECTION 35 OF THE MINING ACT, R.S.O. 1990 ORDER NO. W-P-25/95 HER DATED OCT. 6, 1995. (ENTIRE TOWNSHIP)

DATE OF ISSUE

JAN 16 1998

PROVINCIAL RECORDING OFFICE - SUDBURY



(RI)

F-1

LISGAR

PORCUPINE MINING DIVISION

DISTRICT OF SUDBURY

Scale - 40 Chains = 1 Inch.

THE INFORMATION THAT APPEARS ON THIS MAP HAS BEEN COMPILED FROM VARIOUS SOURCES, AND ACCURACY IS NOT GUARANTEED. THOSE WISHING TO STAKE MINING CLAIMS SHOULD CONSULT WITH THE MINING RECORDER, MINISTRY OF NORTHERN DEVELOPMENT AND MINES, FOR ADDITIONAL INFORMATION ON THE STATUS OF THE LANDS SHOWN HEREON.

M-991

M-991

245

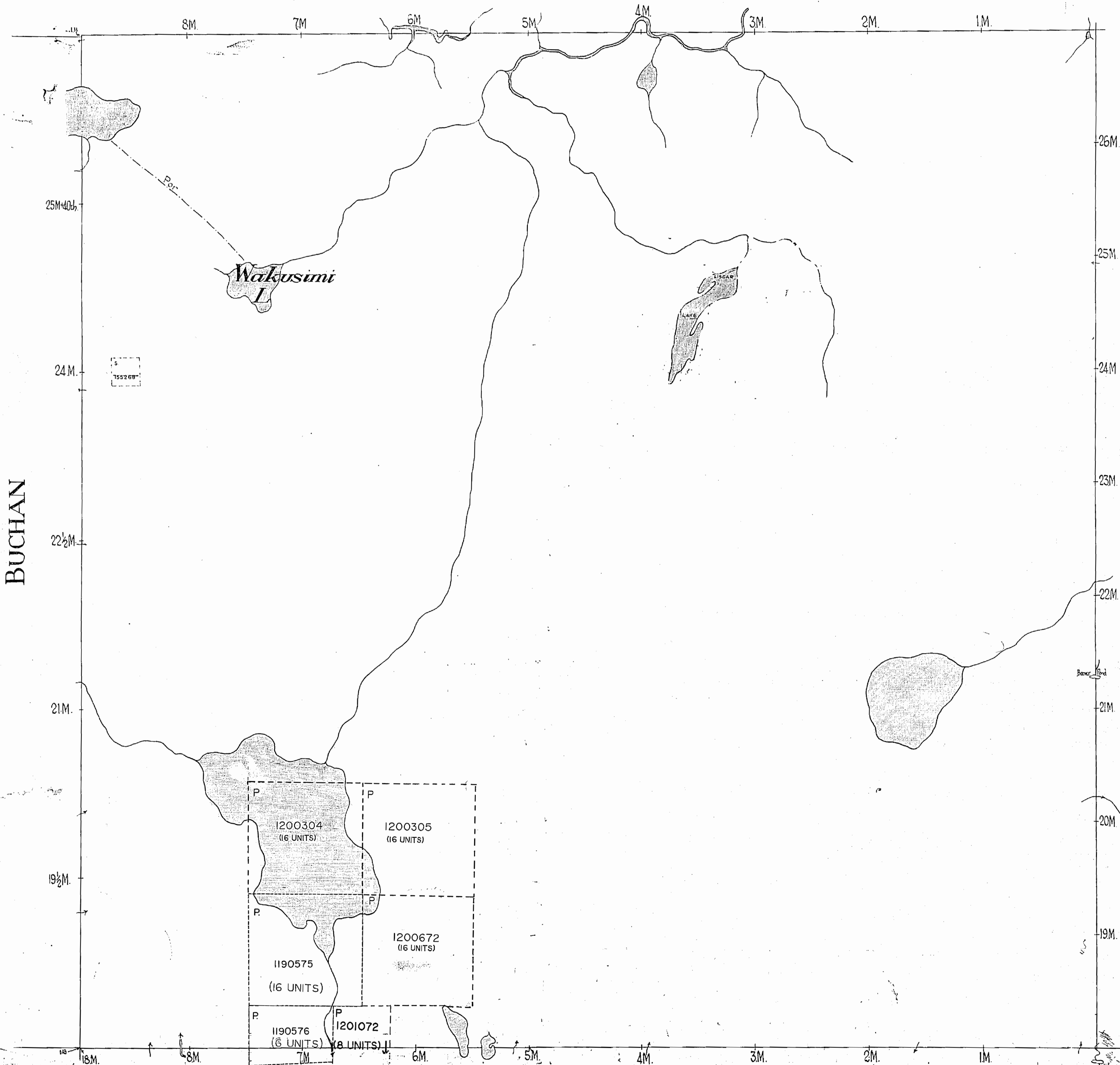
LISGAR

North Ast.

NOTE

400' Surface Rights Reservation around all Lakes and Rivers.

SEATON



RECEIVED
OCT 9 1969
78910112123458

ACTIVATED MAY 2/94

INDEX TO LAND DISPOSITION

PLAN
 G-898
 TOWNSHIP
LISGAR

M.N.R. ADMINISTRATIVE DISTRICT
HEARST
 MINING DIVISION
PORCUPINE
 LAND TITLES/REGISTRY DIVISION
COCHRANE

THE INFORMATION THAT APPEARS ON THIS MAP HAS BEEN COMPILED FROM VARIOUS SOURCES AND ACCURACY IS NOT GUARANTEED. THOSE WISHING TO STATE MINING CLAIMS SHOULD CONSULT WITH THE MINING RECORDER, MINISTRY OF NORTHERN DEVELOPMENT AND MINES, FOR ADDITIONAL INFORMATION ON THE STATUS OF THE LANDS SHOWN HEREON.

SYMBOLS

- Boundary
- Road allowance, surveyed
- Road allowance, unsurveyed
- Lot/Concession, surveyed
- Lot/Concession, unsurveyed
- Parcel, surveyed
- Parcel, unsurveyed
- Right-of-way, road
- Right-of-way, railway
- Right-of-way, utility
- Reservation
- Cliff, Pit, Pile
- Contour
- Interpolated
- Approximate
- Depression
- Control point (horizontal)
- Flooded land
- Miner's head frame
- Pipeline (above ground)
- Railway, single track
- Railway, double track
- Railway, abandoned
- Road, highway, county, township
- access
- trail, bush
- Shoreline (original)
- Transmission line
- Wooded area


DISPOSITION OF CROWN LANDS

- Patent
- Surface & Mining Rights
- Surface Rights Only
- Mining Rights Only
- Lease
- Surface & Mining Rights
- Surface Rights Only
- Mining Rights Only
- Licence of Occupation
- Order-in-Council
- Cancelled
- Reservation
- Sand & Gravel

AREAS WITHDRAWN FROM DISPOSITION

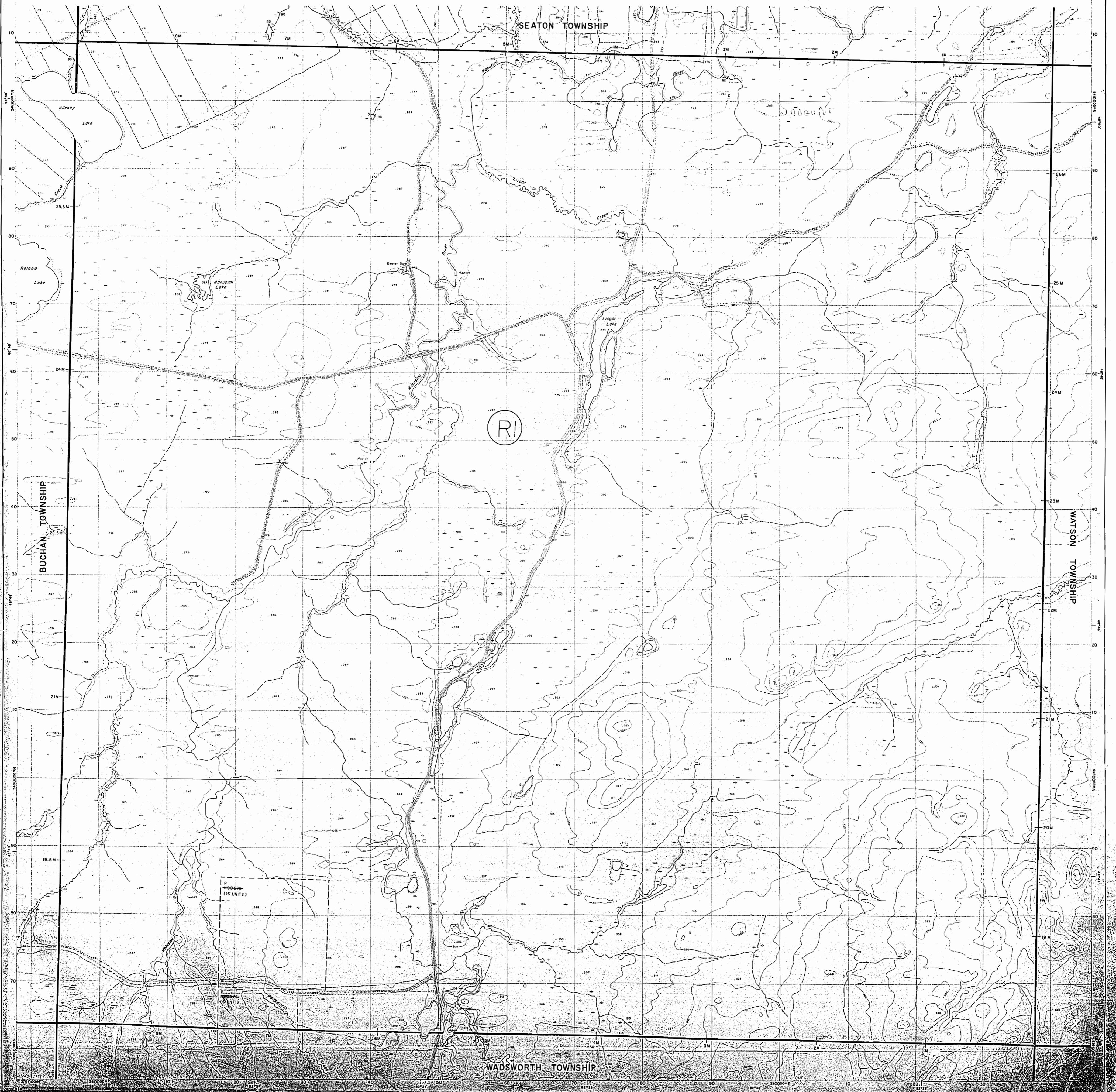
- MRO - Mining Rights Only
- SRO - Surface Rights Only
- M + S - Mining and Surface Rights

Description	Order No.	Date	Disposition	File
THE SURFACE RIGHTS ONLY ARE WITHDRAWN UNDER SECTION 33 OF THE MINES ACT, R.S.O. 1990 ORDER NO. M-2-23/93 MCR DATED OCT. 6, 1993, (TOWNSHIP)				



Map base and land disposition drafted by Surveys and Mapping Branch, Ministry of Natural Resources.

The disposition of land, location of lot fabric and parcel boundaries on this index was compiled for administrative purposes only.





RI

BUCHAN TOWNSHIP

WATSON TOWNSHIP

WADSWORTH TOWNSHIP

F-2

LISGAR

SUDBURY MINING DIVISION

DISTRICT OF SUDBURY

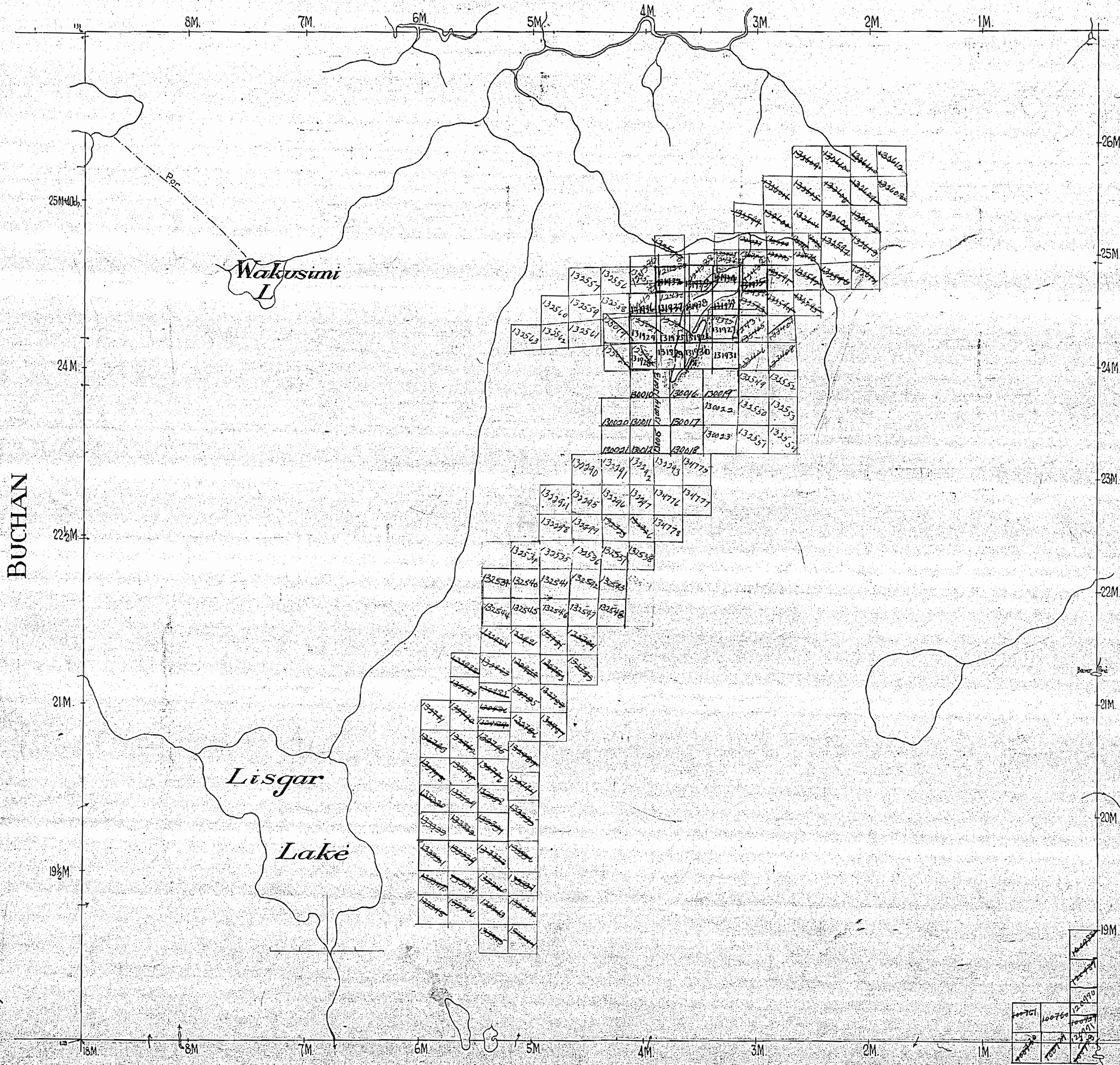
Scale - 40 Chains = 1 Inch.

m-991

oll

North Ast

SEATON



BUCHANAN

WATSON

WADSWORTH

Surface reservations 400' wide by Dept. of L. & E.
shown herein thus



Ministry of Natural Resources
 Ministry of Northern Development and Mines

ACTIVATED MAY 2/94

INDEX TO LAND DISPOSITION

PLAN
G-898

TOWNSHIP
LISGAR

M.N.R. ADMINISTRATIVE DISTRICT
HEARST
 MINING DIVISION
PORCUPINE
 LAND TITLES/REGISTRY DIVISION
COCHRANE

DATE OF ISSUE
MAY 15 1998

PROVINCIAL RECORDING
 OFFICE - SUDBURY

THE INFORMATION THAT APPEARS ON THIS MAP HAS BEEN COMPILED FROM VARIOUS SOURCES, AND ACCURACY IS NOT GUARANTEED. THOSE WISHING TO STAKE MINING CLAIMS SHOULD CONSULT WITH THE MINING RECORDER, MINISTRY OF NORTHERN DEVELOPMENT AND MINES, FOR ADDITIONAL INFORMATION ON THE STATUS OF THE LANDS SHOWN HEREON.

SYMBOLS

- Boundary
- Township, Meridian, Baseline
- Road allowance; surveyed shoreline
- Lot/Concession; surveyed unsurveyed
- Parcel; surveyed unsurveyed
- Right-of-way; road railway utility
- Reservation
- Chil, Pit, Pile
- Contour Interpolated Approximate Depression
- Control point (horizontal)
- Flooded land
- Mine head frame
- Pipeline (above ground)
- Railway; single track double track abandoned
- Road; highway, county, township access trail, bush
- Shoreline (original)
- Transmission line
- Wooded area

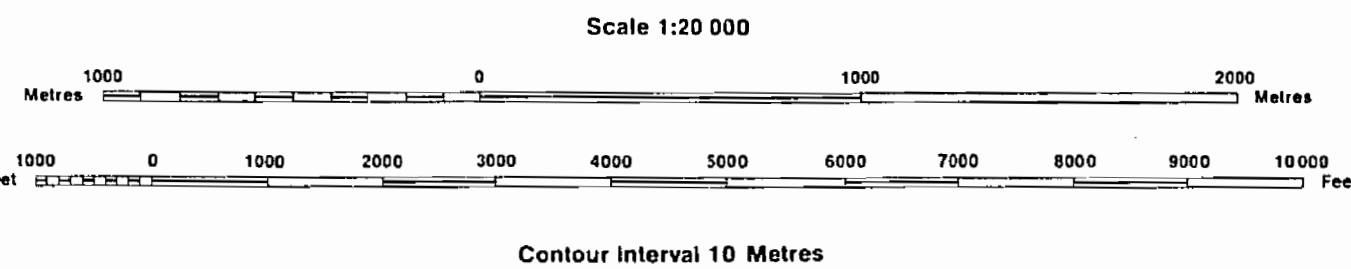
DISPOSITION OF CROWN LANDS

- Patent Surface & Mining Rights Surface Rights Only Mining Rights Only
- Lease Surface & Mining Rights Surface Rights Only Mining Rights Only
- Licence of Occupation
- Order-in-Council
- Cancelled
- Reservation
- Sand & Gravel

AREAS WITHDRAWN FROM DISPOSITION

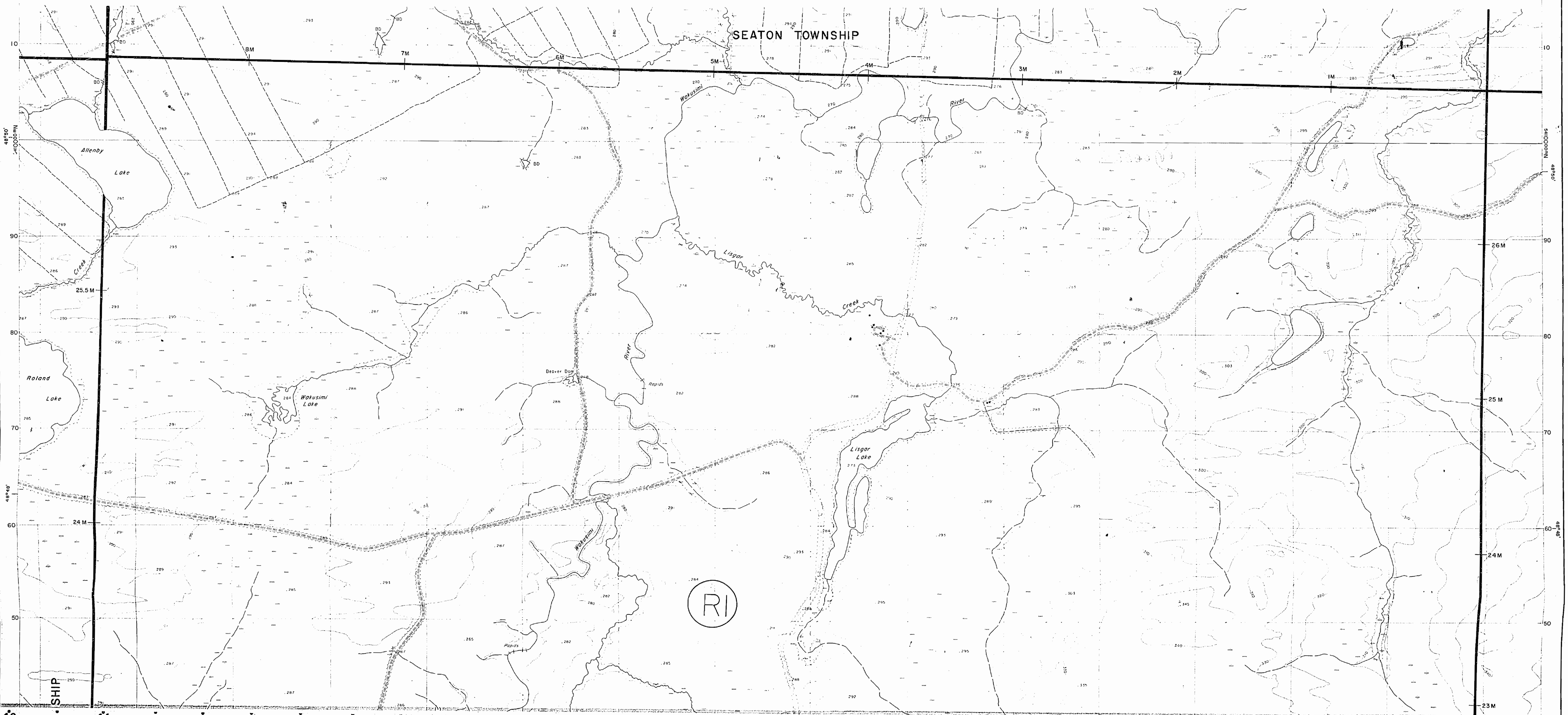
MRO - Mining Rights Only
 SRO - Surface Rights Only
 M + S - Mining and Surface Rights

THE SURFACE RIGHTS ONLY ARE WITHDRAWN UNDER SECTION 35 OF THE MINING ACT, R.S.O. 1990 ORDER NO. W-P-29/95 NER DATED OCT. 6, 1995. (ENTIRE TOWNSHIP)



Map base and land disposition drafting by Surveys and Mapping Branch, Ministry of Natural Resources.

The disposition of land, location of lot fabric and parcel boundaries on this index was compiled for administrative purposes only.



991

LISGAR

m-991

SUDBURY MINING DIVISION
DISTRICT OF SUDBURY

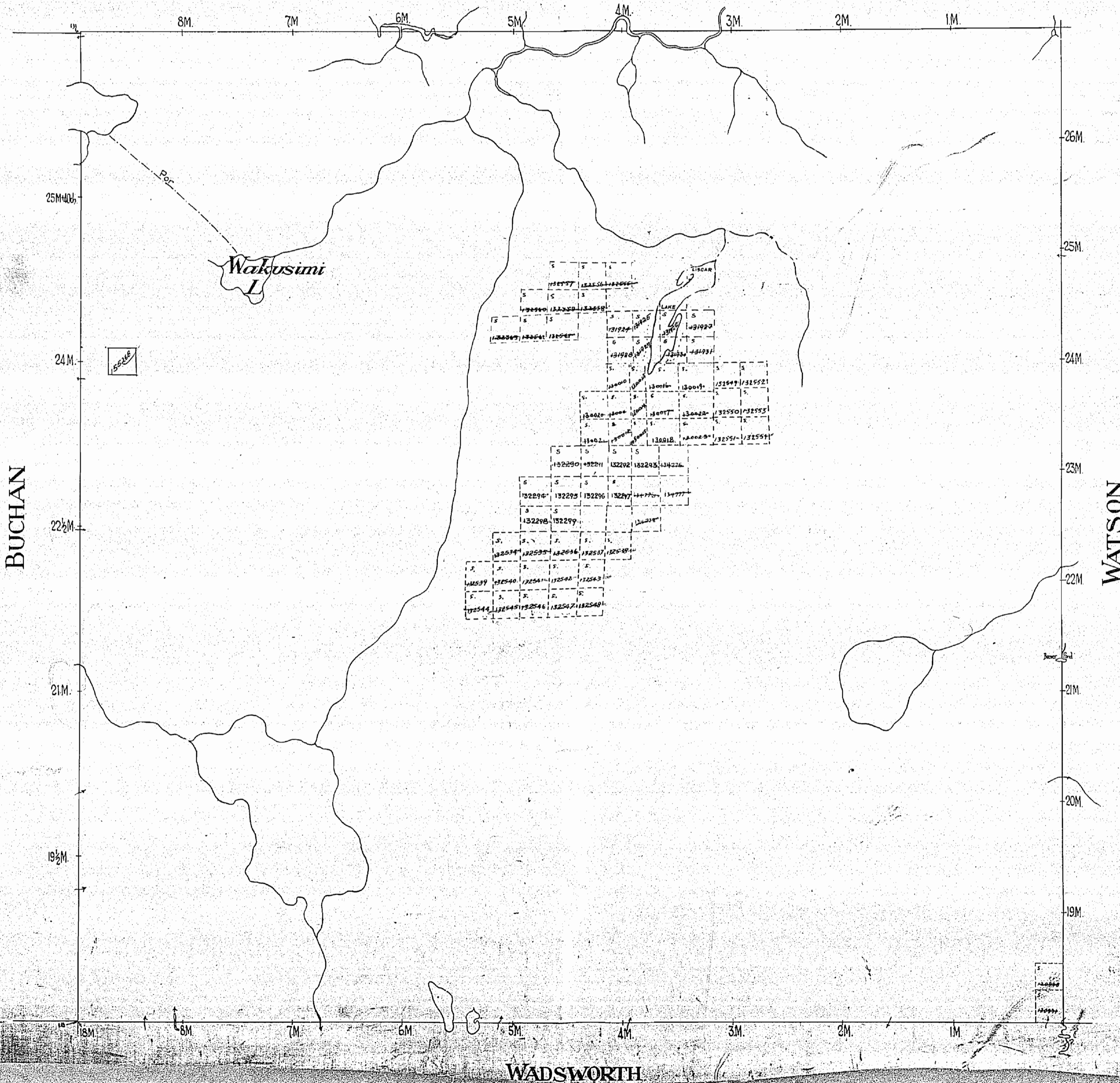
Scale - 40 Chains - 1 inch

North Asl.

NOTE

400' Surface Rights Reservation
around all Lakes and Rivers.

SEATON





LISGAR

SUDBURY MINING DIVISION

DISTRICT OF SUDBURY

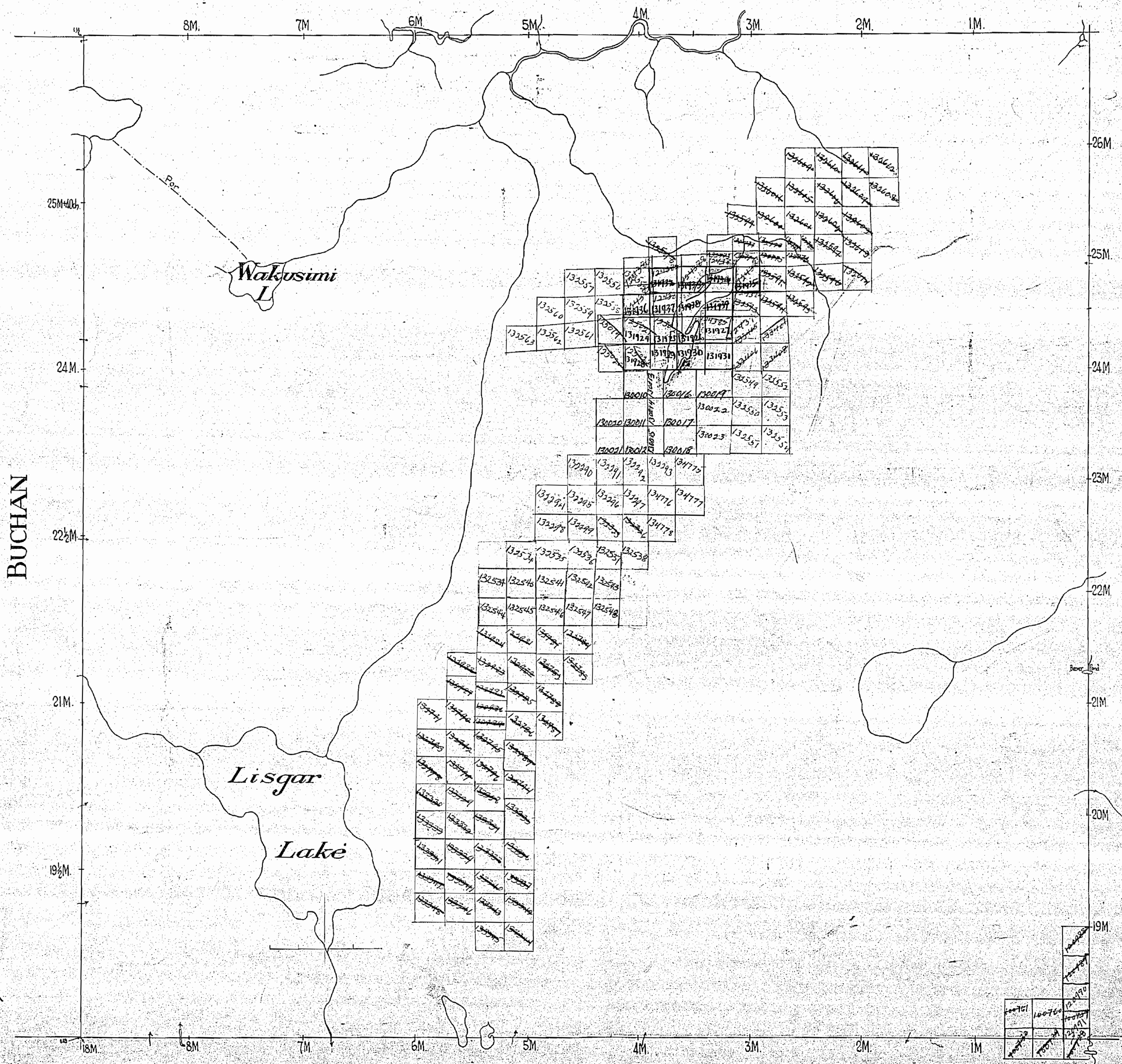
Scale - 40 Chains - 1 Inch.

m-991

oll

North Ast.

SEATON



BUCHAN

WATSON

WADSWORTH

Surface reservations 400' wide by Dept. of L. & F.
whereon hereon this ~~is~~

LISGAR

M-991

SUDBURY MINING DIVISION

DISTRICT OF SUDBURY

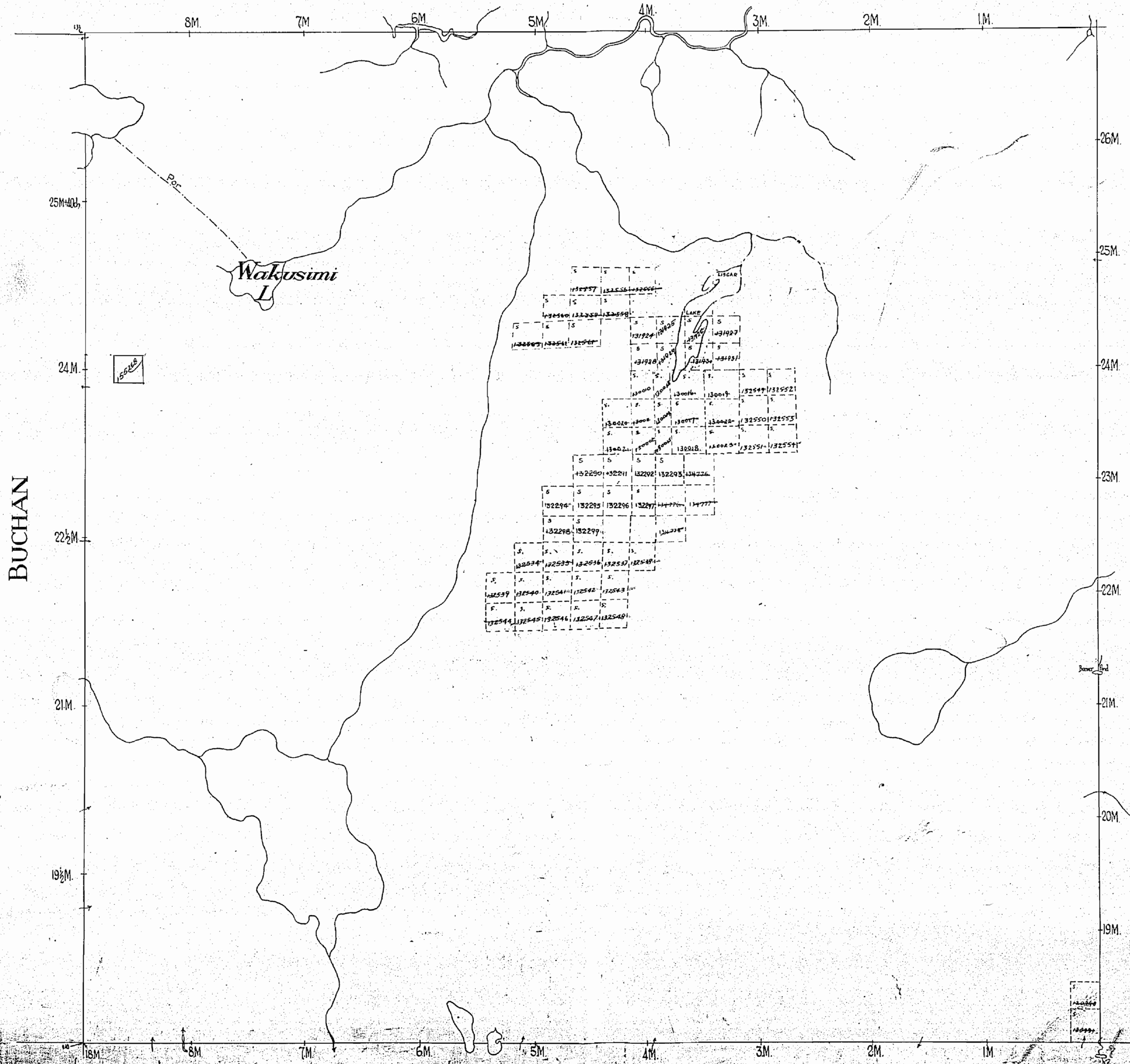
Scale - 40 Chains = 1 Inch

North Ast.

NOTE

400' Surface Rights Reservation
around all Lakes and Rivers.

SEATON



BUCHANAN

WATSON

WANSWORTH