

FLOODING

GREAT LAKES PAPER CO. FLOODING ON LITTLE STURGE LAKE TO CONTOUR ELEVATION 107.25 BEING REFERRED TO A BENCH MARK BEING A 12" BIRCH SITUATED 30' EAST OF THE DAM AND HAVING AN ELEVATION OF 103.69' PLAN NO. L21-30 LOT 7011. FILE NO. 145 456. LOT 7011 CANCELLED 31/12/63

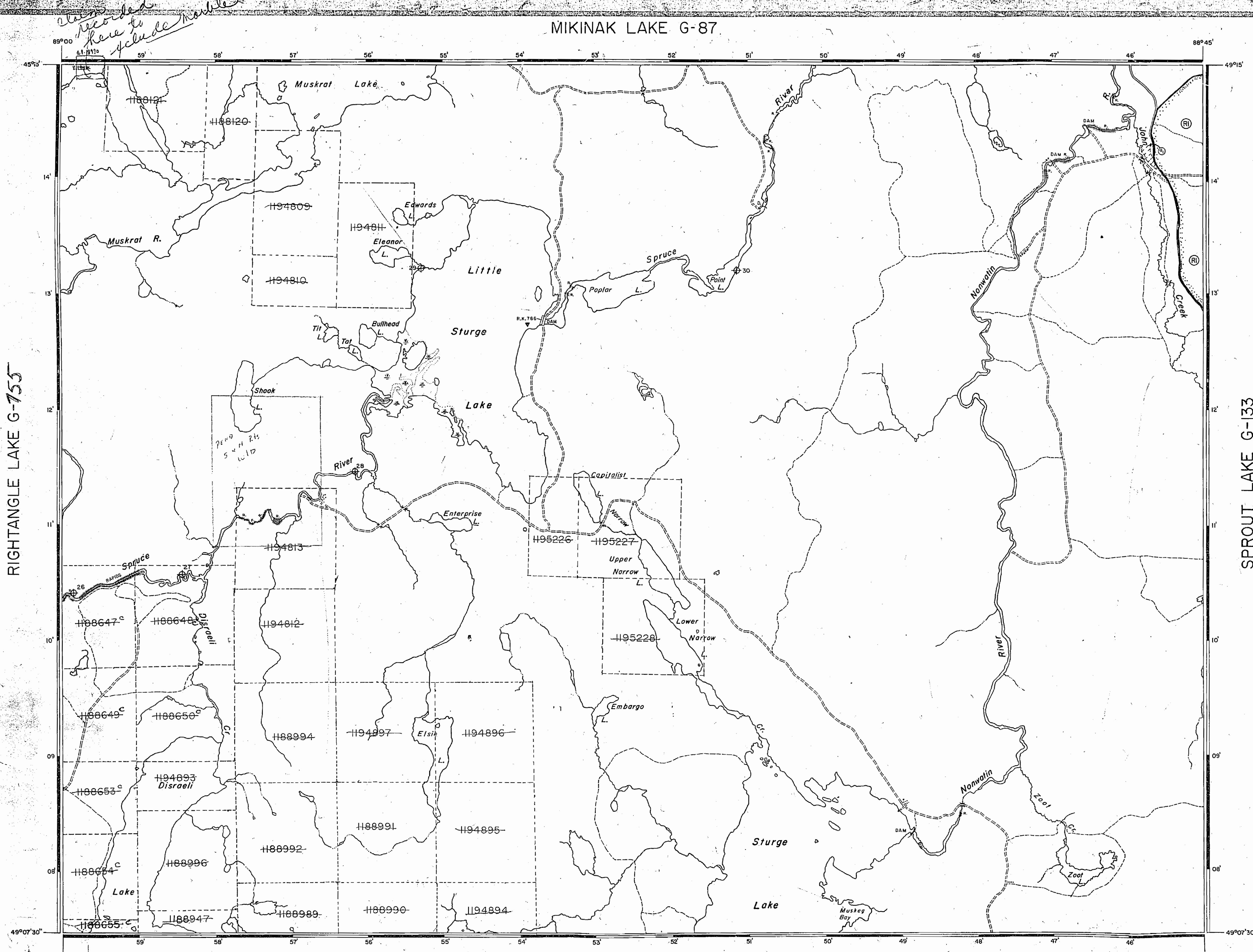
AREAS WITHDRAWN FROM DISPOSITION

SR - SURFACE RIGHTS MR - MINING RIGHTS

MNR RESERVE W-1111 FED-18-80 S.R.O. 188638 re-surveyed under No. O-59/86 7011 see Zapp Lake Landroll

SAND AND GRAVEL M.T.C. PIT 2 C-32 FILE 192737

RIGHTANGLE LAKE G-755



MIKINAK LAKE G-87

LECKIE LAKE G-67

TOPOGRAPHY

LAKES, RIVERS, ETC. FROM FOREST RESOURCES INVENTORY SHEET NO. 492664

SURVEYS

TRAVERSE OF THE SPRUCE RIVER AND LITTLE STURGE LAKE BY R.S. KIRKUP OLS 1931, PLAN NO. R-19-18.

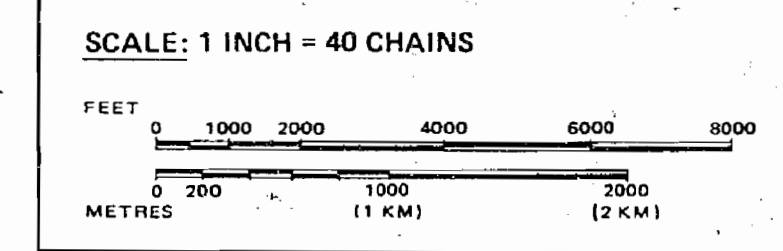
THE INFORMATION THAT APPEARS ON THIS MAP HAS BEEN COMPILED FROM VARIOUS SOURCES AND ACCURACY IS NOT GUARANTEED. THOSE WISHING TO STAKE MINING CLAIMS SHOULD CONSULT WITH THE MINING RECORDER, MINISTRY OF NORTHERN DEVELOPMENT AND MINES, FOR ADDITIONAL INFORMATION ON THE STATUS OF THE LANDS SHOWN HEREON.

LEGEND

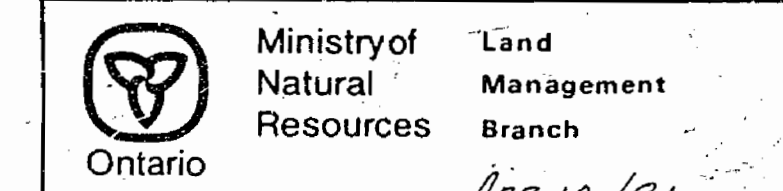
- Highway and route No. OTHER ROADS TRAILS SURVEYED LINES: TOWNSHIPS, BASE LINES, ETC. LOTS, MINING CLAIMS, PARCELS, ETC. UNSURVEYED LINES: LOT LINES PARCEL BOUNDARY MINING CLAIMS ETC. RAILWAY AND RIGHT OF WAY UTILITY LINES NON-PERENNIAL STREAM FLOODING OR FLOODING RIGHTS SUBDIVISION OR COMPOSITE PLAN RESERVATIONS ORIGINAL SHORELINE MARSH OR MUSKEG MINES TRAVERSE MONUMENT

DISPOSITION OF CROWN LANDS

Table with columns: TYPE OF DOCUMENT, SYMBOL. Includes entries for Patent, Lease, Licence, Order-in-Council, Reservation, Cancelled, Sand & Gravel.



AREA LITTLE STURGE LAKE M.N.R. ADMINISTRATIVE DISTRICT NIPIGON MINING DIVISION THUNDER BAY LAND TITLES / REGISTRY DIVISION THUNDER BAY





REFERENCES

FLOODING

GREAT LAKES PAPER Co. FLOODING ON LITTLE STURGE LAKE, TO CONTOUR ELEVATION 102.25 BEING REFERRED TO A BENCH MARK BEING A 12" BIRCH SITUATED 30' EAST OF THE DAM AND HAVING AN ELEVATION OF 103.69 PLAN NO. L21-30 L07011. FILE NO. 145 456. L07011 CANCELLED 31/12/65

GREAT LAKES PAPER Co. FLOODING ON MUSKRAT LAKE TO CONTOUR ELEVATION 104 REFERRED TO A BENCH MARK BEING AN IRON BAR AT THE SOUTH WEST CORNER OF THE DAM HAVING AN ASSUMED ELEVATION OF 103.50. PLAN NO. L21-15 L06909 - FILE 139489.

AREAS WITHDRAWN FROM DISPOSITION

S.R. - SURFACE RIGHTS M.R. - MINING RIGHTS

Description	Order No.	Date	Disposition	File
WNS RESERVE	W-14-00	FEB-14-90	C.A.D.	188538

reopened under No. 0-59/86 76R. see *Joseph Lake Roadcut*

MINING & SURFACE RIGHTS WITHDRAWN FROM STAKING ORDER NO. W-73 66/94, NOW DATED 24/04/94 TO PROTECT FROM DISTURBANCE A LONG TERM RESEARCH PROJECT FOR A FORESTRY CANADA STUDY.

SURFACE AND MINING RIGHTS WITHDRAWN FROM STAKING ORDER W-73 66/94 NOW DATED 24/04/94 RED AND WHITE PINE SITE PROTECTED FROM HARVESTING.

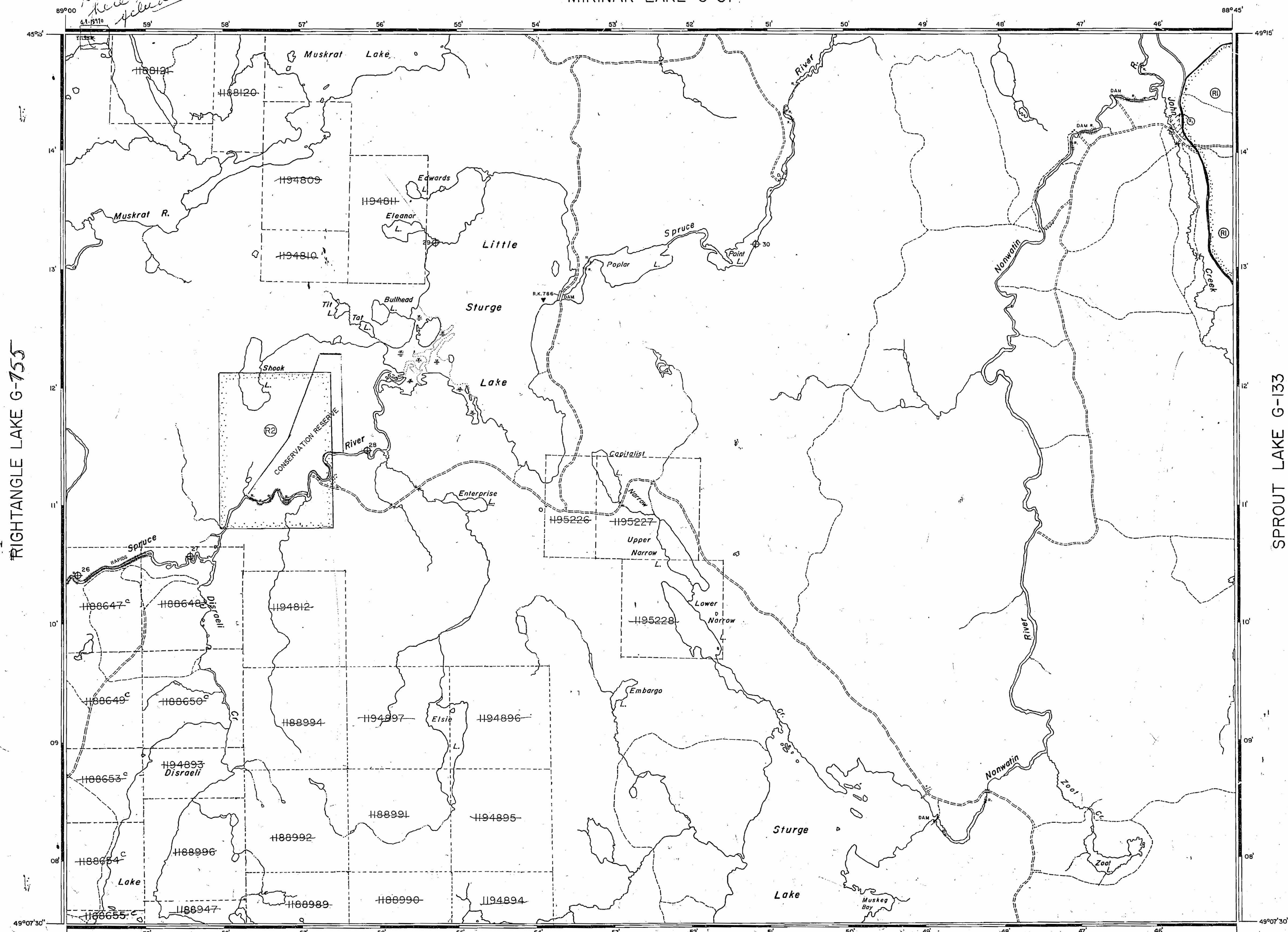
SAND AND GRAVEL

W.T.C. PIT 2 C-32 FILE 192737

CONSERVATION RESERVE  
NOT OPEN FOR STAKING - WITHDRAWN UNDER PUBLIC LANDS ACT

RIGHTANGLE LAKE G-755

MIKINAK LAKE G-87



REFERENCES

TOPOGRAPHY

LAKES, RIVERS, ETC. FROM FOREST RESOURCES INVENTORY SHEET NO. 492 884

SURVEYS

TRAVERSE OF THE SPRUCE RIVER AND LITTLE STURGE LAKE BY R.S. KIRKUP OLS 1931; PLAN NO. R-19-18.

THE INFORMATION THAT APPEARS ON THIS MAP HAS BEEN COMPILED FROM VARIOUS SOURCES AND ACCURACY IS NOT GUARANTEED. THOSE WISHING TO STAKE MINING CLAIMS SHOULD CONSULT WITH THE MINING RECORDER, MINISTRY OF NORTHERN DEVELOPMENT AND MINES, FOR ADDITIONAL INFORMATION ON THE STATUS OF THE LANDS SHOWN HEREOF.

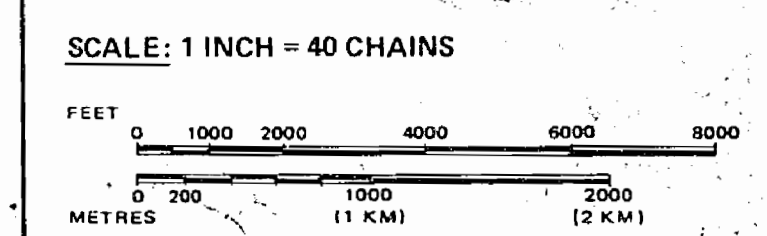
LEGEND

- HIGHWAY AND ROUTE No.
- OTHER ROADS
- TRAILS
- SURVEYED LINES: TOWNSHIPS, BASE LINES, ETC.
- LOTS, MINING CLAIMS, PARCELS, ETC.
- UNSURVEYED LINES: LOT LINES
- PARCEL BOUNDARY
- MINING CLAIMS ETC.
- RAILWAY AND RIGHT-OF-WAY
- UTILITY LINES
- NON-PERENNIAL STREAM
- FLOODING OR FLOODING RIGHTS
- SUBDIVISION OR COMPOSITE PLAN
- RESERVATIONS
- ORIGINAL SHORELINE
- MARSH OR MUSKEG
- MINES
- TRAVERSE MONUMENT

DISPOSITION OF CROWN LANDS

TYPE OF DOCUMENT	SYMBOL
PATENT, SURFACE & MINING RIGHTS	●
" SURFACE RIGHTS ONLY	○
" MINING RIGHTS ONLY	◐
LEASE SURFACE & MINING RIGHTS	■
" SURFACE RIGHTS ONLY	◼
" MINING RIGHTS ONLY	◻
LICENCE OF OCCUPATION	▽
ORDER-IN-COUNCIL	OC
RESERVATION	○
CANCELLED	⊙
SAND & GRAVEL	⊙

LAND USE PERMITS FOR COMMERCIAL TOURISM/OUTPOST CAMPS  
NOTE: MINING RIGHTS IN PARCELS PATENTED PRIOR TO MAY 6, 1913, VESTED IN ORIGINAL PATENTEE BY THE PUBLIC LANDS ACT, R.S.O. 1970, CHAP. 380, SEC. 63, SUBSEC. 1.



AREA  
**LITTLE STURGE LAKE**  
M.N.R. ADMINISTRATIVE DISTRICT  
**NIPIGON**  
MINING DIVISION  
**THUNDER BAY**  
LAND TITLES / REGISTRY DIVISION  
**THUNDER BAY**

Ministry of Natural Resources  
Land Management Branch  
Ontario  
Date: MARCH 1981  
Number: *Apr 10 1981*

G-71

LECKIE LAKE G-67



REFERENCES

FLOODING

GREAT LAKES PAPER Co. FLOODING ON LITTLE STURGE LAKE TO CONTOUR ELEVATION 107.25' BEING REFERRED TO A BENCH MARK BEING A 12" BIRCH SITUATED 50' EAST OF THE DAM AND HAVING AN ELEVATION OF 103.65' PLAN NO. L21-30 L.O.7011. FILE NO. 145 456. L.O.7011 CANCELLED 31/12/63

GREAT LAKES PAPER Co. FLOODING ON MUSKRAT LAKE TO CONTOUR ELEVATION 104' REFERRED TO A BENCH MARK BEING AN IRON BAR AT THE SOUTH WEST CORNER OF THE DAM HAVING AN ASSUMED ELEVATION OF 103.50'. PLAN NO. L21-15 L.O.6909 - FILE 139489.

AREAS WITHDRAWN FROM DISPOSITION

S.R. - SURFACE RIGHTS M.R. - MINING RIGHTS

MINING RESERVE W-140 FEB-19-90 C.R.D. 188538  
re-opened under No. 0-59/96 ZCR see Zang Lake Landfill

MINING & SURFACE RIGHTS WITHDRAWN FROM STAKING ORDER NO. W-73 06/84, NWR DATED 24/08/80 TO PROTECT FROM DISTURBANCE A LONG TERM RESEARCH PROJECT FOR A FORESTRY CANADA STUDY.

SURFACE AND MINING RIGHTS WITHDRAWN FROM STAKING ORDER W-73 06/84 NWR 24/08/80 RED AND WHITE PINE SITE PROTECTED FROM HARVESTING.

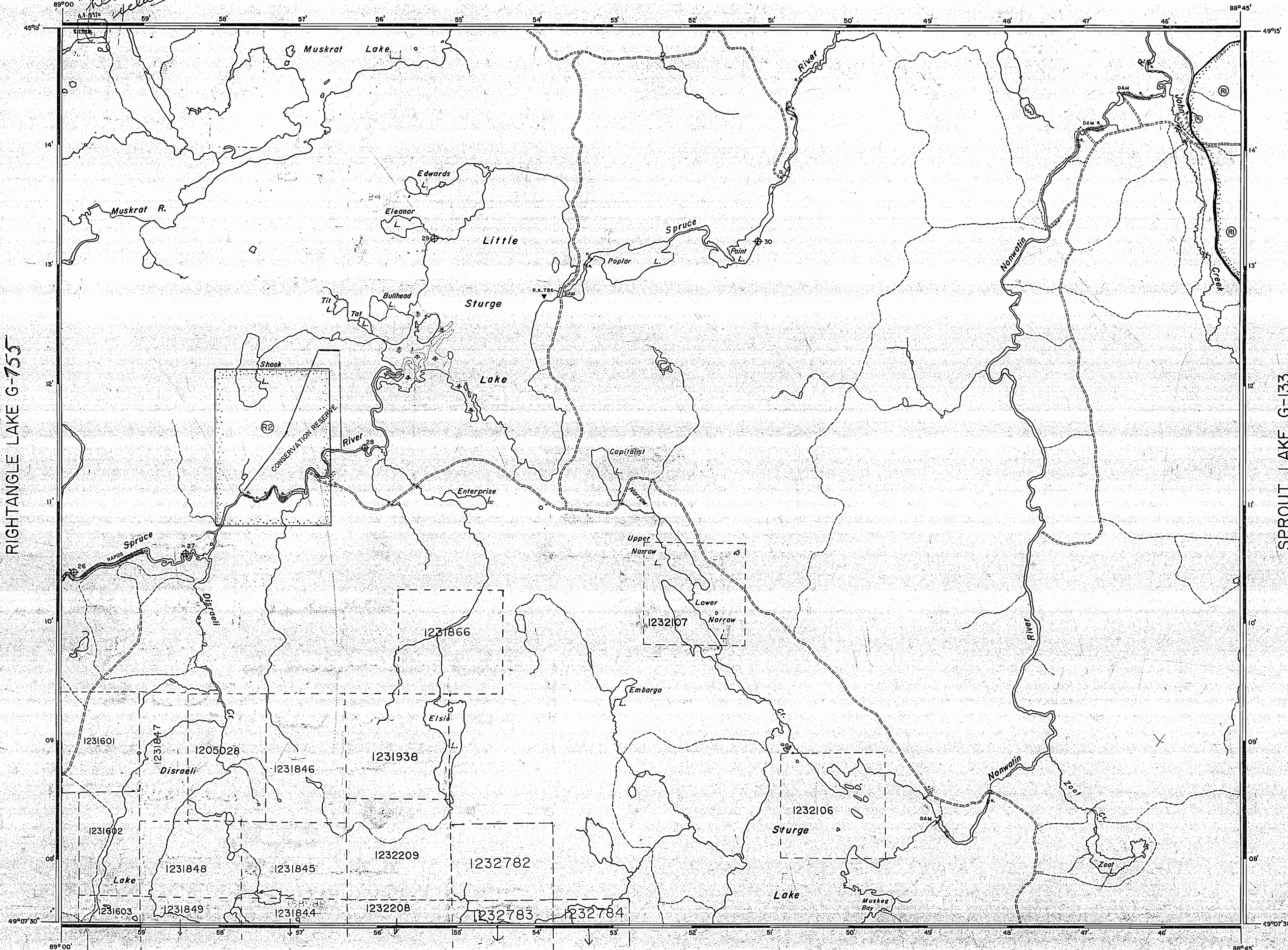
SAND AND GRAVEL

M.T.C. PIT 2 C-32 FILE 192737

CONSERVATION RESERVE  
NOT OPEN FOR STAKING - WITHDRAWN UNDER PUBLIC LANDS ACT

*claims recorded here to include notable*

MIKINAK LAKE G-87



RIGHTANGLE LAKE G-755

SPROUT LAKE G-133

LECKIE LAKE G-67

REFERENCES

TOPOGRAPHY

LAKES, RIVERS, ETC. FROM FOREST RESOURCES INVENTORY SHEET NO. 452884

SURVEYS

TRAVERSE OF THE SPRUCE RIVER AND LITTLE STURGE LAKE BY R.S. KIRKUP OLS 1931, PLAN NO. R-19-18.

THE INFORMATION THAT APPEARS ON THIS MAP HAS BEEN COMPILED FROM VARIOUS SOURCES, AND ACCURACY IS NOT GUARANTEED. THOSE WISHING TO STAKE MINING CLAIMS SHOULD CONSULT WITH THE MINING RECORDER, MINISTRY OF NORTHERN DEVELOPMENT AND MINES, FOR ADDITIONAL INFORMATION ON THE STATUS OF THE LANDS SHOWN HEREON.

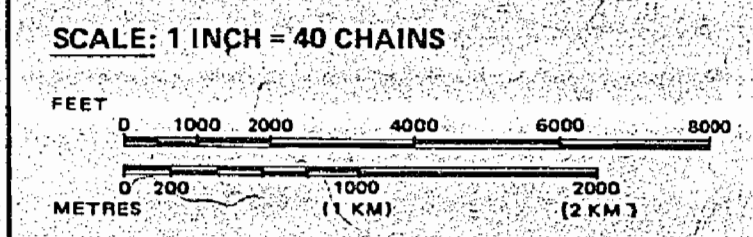
LEGEND

- HIGHWAY AND ROUTE No.
- OTHER ROADS
- TRAILS
- SURVEYED LINES:
  - TOWNSHIPS, BASE LINES, ETC.
  - LOTS, MINING CLAIMS, PARCELS, ETC.
- UNSURVEYED LINES:
  - LOT LINES
  - PARCEL BOUNDARY
  - MINING CLAIMS ETC.
  - RAILWAY AND RIGHT OF WAY
  - UTILITY LINES
  - NON-PERENNIAL STREAM
  - FLOODING OR FLOODING RIGHTS
  - SUBDIVISION OR COMPOSITE PLAN
  - RESERVATIONS
  - ORIGINAL SHORELINE
  - MARSH OR MUSKEG
  - MINES
  - TRAVERSE MONUMENT

DISPOSITION OF CROWN LANDS

TYPE OF DOCUMENT	SYMBOL
PATENT, SURFACE & MINING RIGHTS	
" SURFACE RIGHTS ONLY	
" MINING RIGHTS ONLY	
LEASE SURFACE & MINING RIGHTS	
" SURFACE RIGHTS ONLY	
" MINING RIGHTS ONLY	
LICENCE OF OCCUPATION	
ORDER-IN-COUNCIL	
RESERVATION	
CANCELLED	
SAND & GRAVEL	

LAND USE PERMITS FOR COMMERCIAL TOURISM OUTPOST, CAMPS  
NOTE: MINING RIGHTS IN PARCELS PATENTED PRIOR TO MAY 1913, VESTED IN ORIGINAL PATENTEE BY THE PUBLIC LANDS ACT, R.S.O. 1970, CHAP. 380, SEC. 63, SUBSEC. 1.



AREA  
**LITTLE STURGE LAKE**  
M.N.R. ADMINISTRATIVE DISTRICT  
**NIPIGON**  
MINING DIVISION  
**THUNDER BAY**  
LAND TITLES / REGISTRY DIVISION  
**THUNDER BAY**

Ministry of Natural Resources Ontario  
Land Management Branch

Date: MARCH 1981  
Number: *Apr 10 1981*  
**G-71**



AREA OF  
**LITTLE STURGE LAKE**

DISTRICT OF  
THUNDER BAY

PORT ARTHUR  
MINING DIVISION

SCALE: 1-INCH = 40 CHAINS

**LEGEND**

- PATENTED LAND Ⓟ
- CROWN LAND SALE C.S.
- LEASES Ⓛ
- LOCATED LAND Loc.
- LICENSE OF OCCUPATION L.O.
- MINING RIGHTS ONLY M.R.O.
- SURFACE RIGHTS ONLY S.R.O.
- ROADS —
- IMPROVED ROADS —
- KING'S HIGHWAYS —
- RAILWAYS —
- POWER LINES —
- MARSH OR MUSKEG —
- MINES X
- CANCELLED C.

**NOTES**

400' Surface Rights Reservation around all lakes and rivers.

Flooding rights on Little Sturge Lake to contour 107.25', Great Lake Paper Co. L.O. 70H.

Flooding rights on Muskral Lake to contour 104', L.O. 6909. File: 139489.

1966



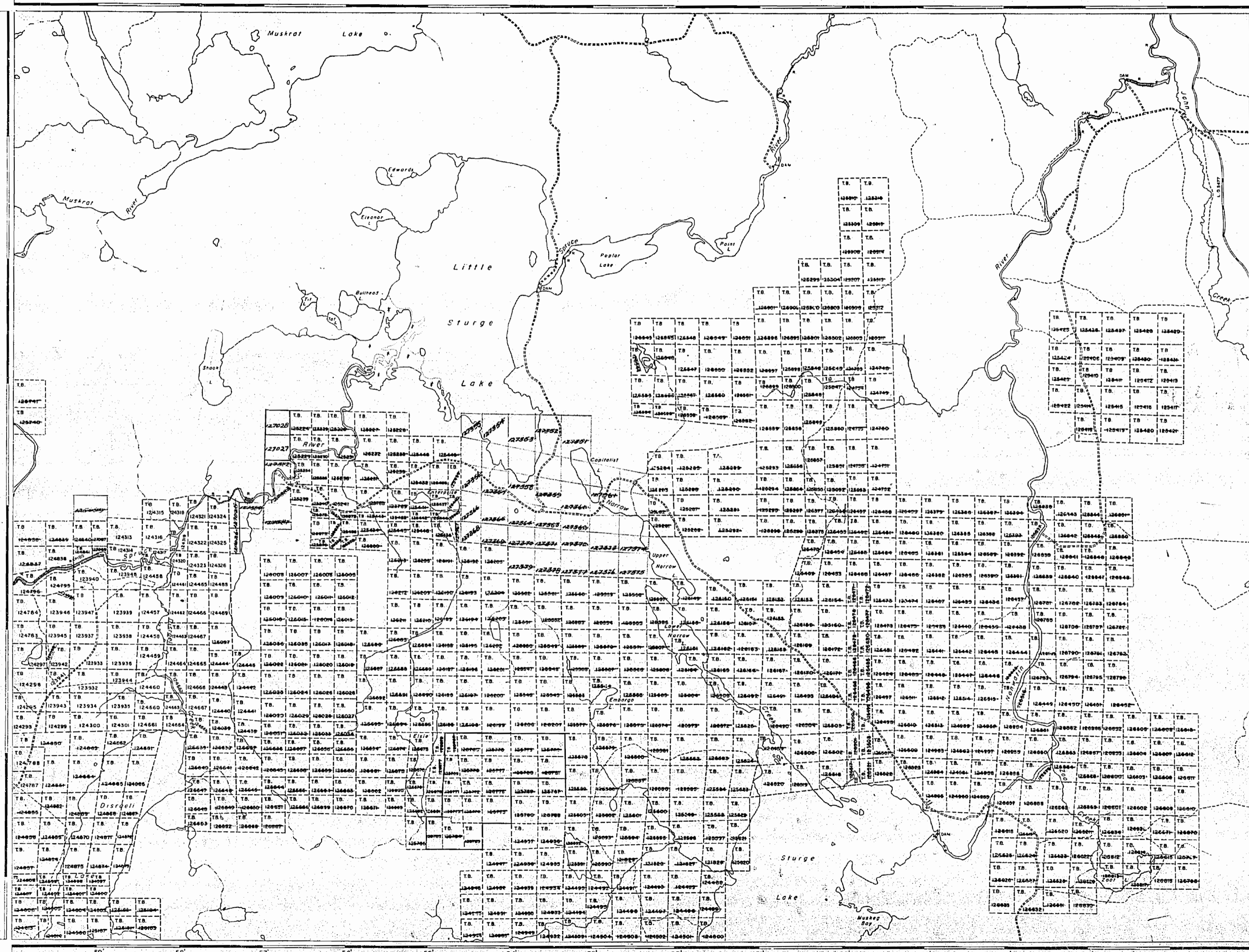
PLAN NO. **M.3025**

DEPARTMENT OF MINE

— ONTARIO —

Rightangle Lake Area - M.2900

Leckie Lake Area - M.2641





3025

Mikinok Lake Area - M.3026

AREA OF  
**LITTLE STURGE  
LAKE**

DISTRICT OF  
THUNDER BAY

PORT ARTHUR  
MINING DIVISION

SCALE: 1-INCH = 40 CHAINS

**LEGEND**

- PATENTED LAND Ⓟ
- CROWN LAND SALE C.S.
- LEASES Ⓛ
- LOCATED LAND Loc.
- LICENSE OF OCCUPATION L.O.
- MINING RIGHTS ONLY M.R.O.
- SURFACE RIGHTS ONLY S.R.O.
- ROADS — — — — —
- IMPROVED ROADS = = = = =
- KING'S HIGHWAYS = = = = =
- AILWAYS — — — — —
- POWER LINES — — — — —
- MARSH OR MUSKEG [Symbol]
- MINES X
- CANCELLED C.

**NOTES**

- 400' Surface Rights Reservation around all lakes and rivers.
- Flooding Rights on Muskrat Lake to Contour 104', L.O. 6909, F. 139489.

Rightangle Lake Area - M.2900

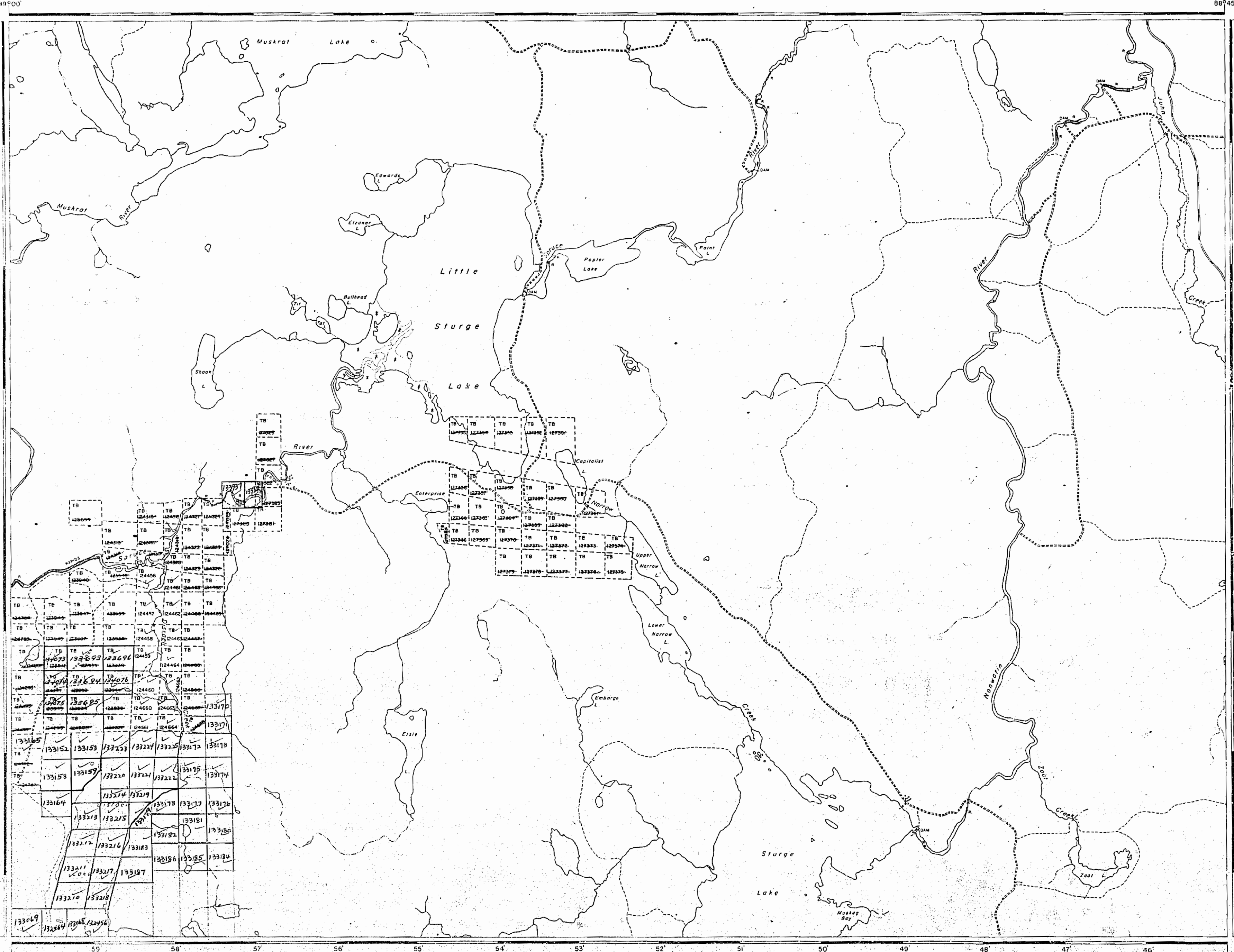
Sprout Lake & Adamson Twp. (M-3036)

1967

Leckie Lake Area - M.2641

PLAN NO. **M.3025**

DEPARTMENT OF MINES  
— ONTARIO —



3025

Mikinak Lake Area - M.3026

AREA OF  
**LITTLE STURGE LAKE**

DISTRICT OF  
THUNDER BAY

PORT ARTHUR  
MINING DIVISION

SCALE: 1-INCH = 40 CHAINS

**LEGEND**

PATENTED LAND	⊙
CROWN LAND SALE	C.S.
LEASES	⓪
LOCATED LAND	L.O.
LICENSE OF OCCUPATION	L.O.
MINING RIGHTS ONLY	M.R.O.
SURFACE RIGHTS ONLY	S.R.O.
ROADS	—
IMPROVED ROADS	—
KING'S HIGHWAYS	—
RAILWAYS	—
POWER LINES	—
MARSH OR MUSKEG	—
MINES	⋈
CANCELLED	C.

**NOTES**

400' Surface Rights Reservation around all lakes and rivers.

Flooding Rights on Muskrat Lake to Contour 104', L.O. 6909, F. 139489

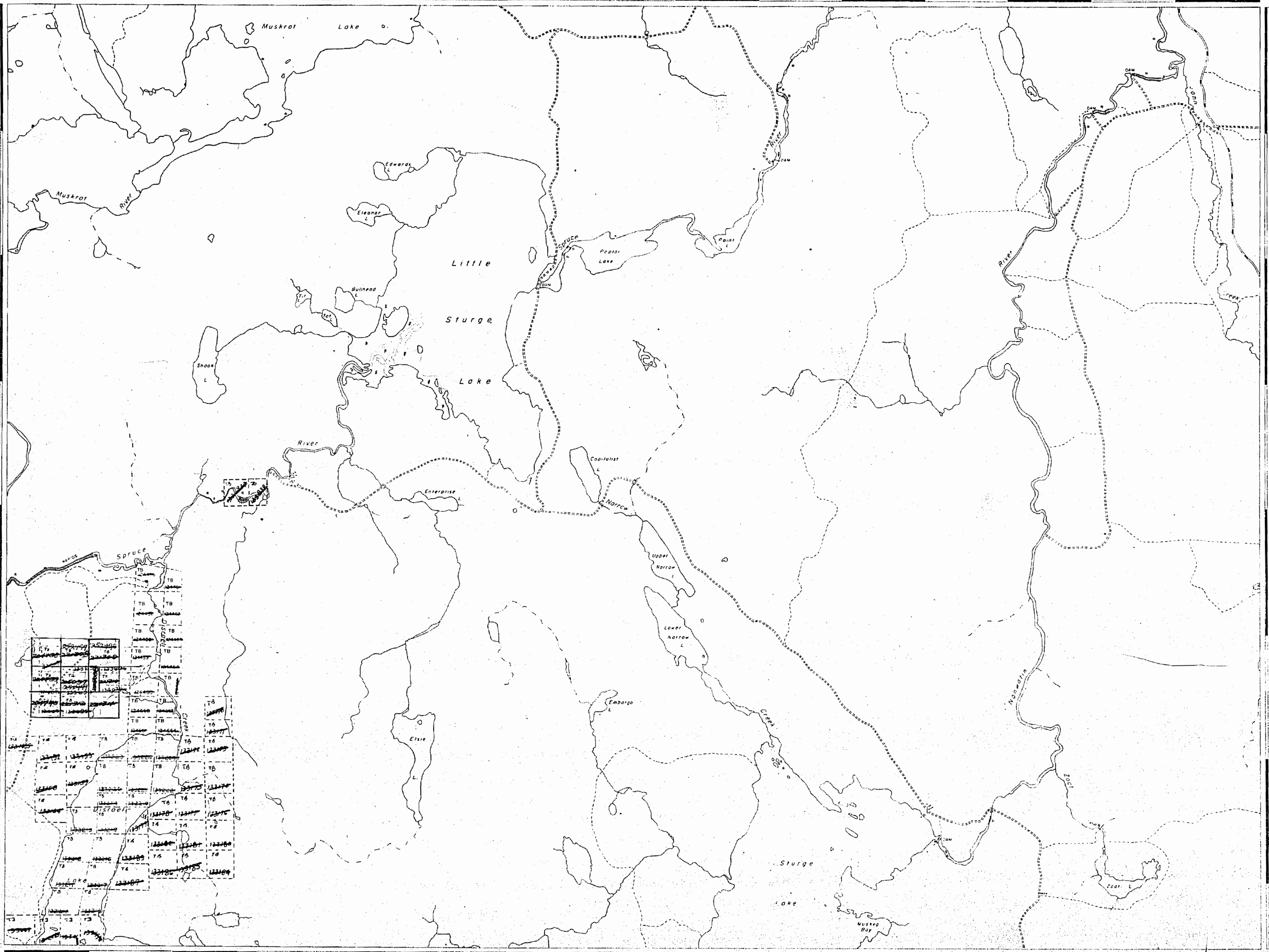
1968

PLAN NO. **M.3025**

DEPARTMENT OF MINES  
— ONTARIO —

LITTLE STURGE LAKE AREA - M.2900

Sprout Lake & Adamson Twp. (M-3036)



Leckie Lake Area - M.2641



3025

Mikinak Lake Area - M.3026

AREA OF  
**LITTLE STURGE LAKE**

DISTRICT OF  
THUNDER BAY

THUNDER BAY  
MINING DIVISION

SCALE: 1-INCH = 40 CHAINS

**LEGEND**

- PATENTED LAND Ⓟ
- CROWN LAND SALE C.S.
- LEASES Ⓛ
- LOCATED LAND Loc.
- LICENSE OF OCCUPATION L.O.
- MINING RIGHTS ONLY M.R.O.
- SURFACE RIGHTS ONLY S.R.O.
- ROADS — — — — —
- IMPROVED ROADS = = = = =
- KING'S HIGHWAYS — + — + —
- RAILWAYS — | — | —
- POWER LINES — · — · —
- MARSH OR MUSKEG Ⓜ
- MINES \*
- CANCELLED C.

**NOTES**

400' Surface Rights Reservation around all lakes and rivers.

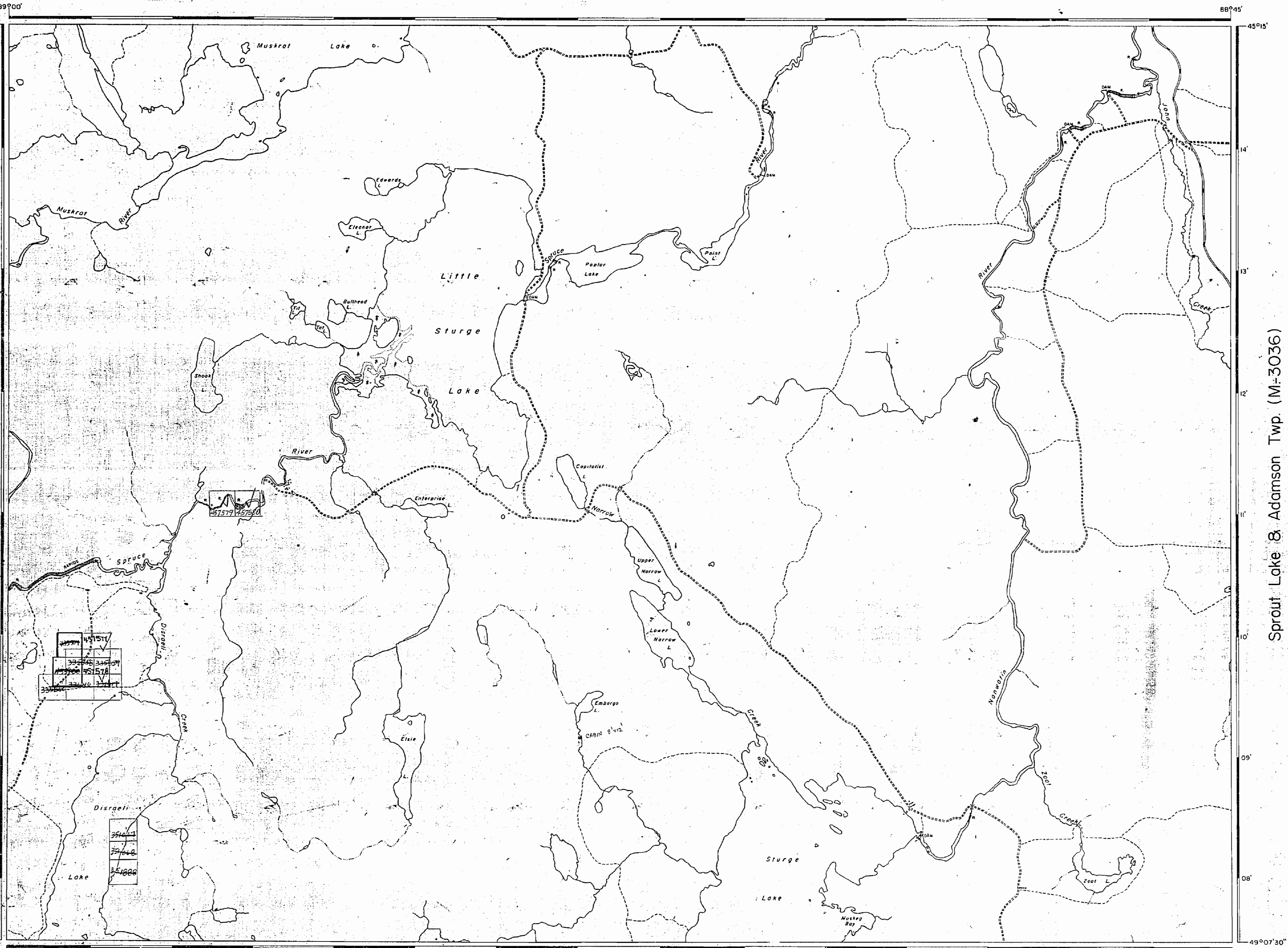
Flooding Rights on Muskrat Lake to Contour 104', L.O. 6909, F. 139489.

1973

**NIP.**  
NATIONAL TOPOGRAPHIC SERIES 52 H2

PLAN NO. **M.3025**

**ONTARIO**  
DEPARTMENT OF MINES  
AND NORTHERN AFFAIRS

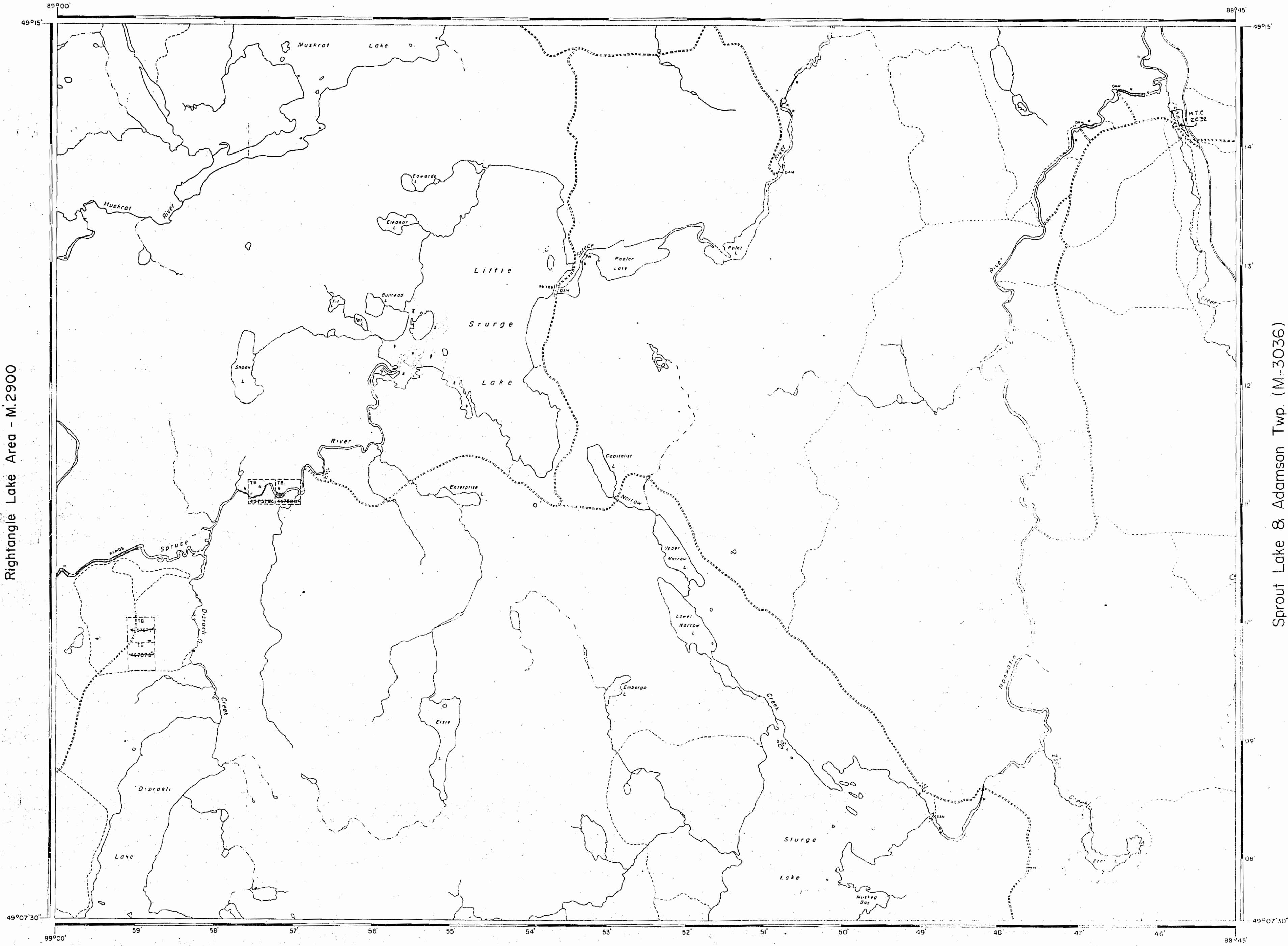


Sprout Lake & Adamson Twp. (M-3036)

Leckie Lake Area - M.2641

3025

Mikinak Lake Area - M.3026



Rightangle Lake Area - M.2900

Sprout Lake & Adamson Twp. (M-3036)

Leckie Lake Area - M.2641

AREA OF  
**LITTLE STURGE LAKE**  
 DISTRICT OF THUNDER BAY  
 THUNDER BAY MINING DIVISION  
 SCALE: 1-INCH = 40 CHAINS

**LEGEND**

PATENTED LAND	⊙
CROWN LAND SALE	C.S.
LEASES	⊕
LOCATED LAND	Loc
LICENSE OF OCCUPATION	L.O.
MINING RIGHTS ONLY	M.R.O.
SURFACE RIGHTS ONLY	S.R.O.
ROADS	—
IMPROVED ROADS	—
KING'S HIGHWAYS	—
RAILWAYS	—
POWER LINES	—
MARSH OR MUSKEG	—
MINES	✕
CANCELLED	C
PATENTED S.R.O.	⊙

**NOTES**

400' Surface Rights Reservation along the shores of all lakes and rivers.

1977

MAR 11/77

NIPIGON DIST. NATIONAL TOPOGRAPHIC SERIES 52H2

PLAN NO. **M.3025**

ONTARIO  
 MINISTRY OF NATURAL RESOURCES  
 SURVEYS AND MAPPING BRANCH



REFERENCES

FLOODING

GREAT LAKES MAP OF FLOODING IN MUSKRAT LAKE TO CONTOUR ELEVATION 104 REFERRED TO A BENCH MARK BEING AN IRON BAR PLACED IN EAST OF THE DAM AND HAVING AN ELEVATION OF 104.67 FEET AS SHOWN ON L.S.P. FILE NO. 145427 - CANCELLED 3/17/68

GREAT LAKES MAP OF FLOODING IN MUSKRAT LAKE TO CONTOUR ELEVATION 104 REFERRED TO A BENCH MARK BEING AN IRON BAR AT THE SOUTH WEST CORNER OF THE DAM HAVING AN ASSUMED ELEVATION OF 104.67 FEET AS SHOWN ON L.S.P. FILE NO. 145427 - CANCELLED 3/17/68

AREAS WITHDRAWN FROM DISPOSITION

SR - SURFACE RIGHTS M.R. - MINING RIGHTS

Description	Order No.	Date	Disposition	File
SPRUCE RIVER	100	1978	SR	100
DISRAELI LAKE	100	1978	SR	100
SPRUCE RIVER	100	1978	SR	100

SPRUCE RIVER

SAND AND GRAVEL

SR - SURFACE RIGHTS M.R. - MINING RIGHTS

Description	Order No.	Date	Disposition	File
SPRUCE RIVER	100	1978	SR	100
DISRAELI LAKE	100	1978	SR	100
SPRUCE RIVER	100	1978	SR	100

SPRUCE RIVER

MIKINAK LAKE G-87



RIGHTANGLE LAKE G-755

SPROUT LAKE G-133

LECKIE LAKE G-67

REFERENCES

TOPOGRAPHY

L.S.P. 100, 101, 102, 103, 104, 105, 106, 107, 108, 109, 110, 111, 112, 113, 114, 115, 116, 117, 118, 119, 120, 121, 122, 123, 124, 125, 126, 127, 128, 129, 130, 131, 132, 133, 134, 135, 136, 137, 138, 139, 140, 141, 142, 143, 144, 145, 146, 147, 148, 149, 150, 151, 152, 153, 154, 155, 156, 157, 158, 159, 160, 161, 162, 163, 164, 165, 166, 167, 168, 169, 170, 171, 172, 173, 174, 175, 176, 177, 178, 179, 180, 181, 182, 183, 184, 185, 186, 187, 188, 189, 190, 191, 192, 193, 194, 195, 196, 197, 198, 199, 200, 201, 202, 203, 204, 205, 206, 207, 208, 209, 210, 211, 212, 213, 214, 215, 216, 217, 218, 219, 220, 221, 222, 223, 224, 225, 226, 227, 228, 229, 230, 231, 232, 233, 234, 235, 236, 237, 238, 239, 240, 241, 242, 243, 244, 245, 246, 247, 248, 249, 250, 251, 252, 253, 254, 255, 256, 257, 258, 259, 260, 261, 262, 263, 264, 265, 266, 267, 268, 269, 270, 271, 272, 273, 274, 275, 276, 277, 278, 279, 280, 281, 282, 283, 284, 285, 286, 287, 288, 289, 290, 291, 292, 293, 294, 295, 296, 297, 298, 299, 300, 301, 302, 303, 304, 305, 306, 307, 308, 309, 310, 311, 312, 313, 314, 315, 316, 317, 318, 319, 320, 321, 322, 323, 324, 325, 326, 327, 328, 329, 330, 331, 332, 333, 334, 335, 336, 337, 338, 339, 340, 341, 342, 343, 344, 345, 346, 347, 348, 349, 350, 351, 352, 353, 354, 355, 356, 357, 358, 359, 360, 361, 362, 363, 364, 365, 366, 367, 368, 369, 370, 371, 372, 373, 374, 375, 376, 377, 378, 379, 380, 381, 382, 383, 384, 385, 386, 387, 388, 389, 390, 391, 392, 393, 394, 395, 396, 397, 398, 399, 400, 401, 402, 403, 404, 405, 406, 407, 408, 409, 410, 411, 412, 413, 414, 415, 416, 417, 418, 419, 420, 421, 422, 423, 424, 425, 426, 427, 428, 429, 430, 431, 432, 433, 434, 435, 436, 437, 438, 439, 440, 441, 442, 443, 444, 445, 446, 447, 448, 449, 450, 451, 452, 453, 454, 455, 456, 457, 458, 459, 460, 461, 462, 463, 464, 465, 466, 467, 468, 469, 470, 471, 472, 473, 474, 475, 476, 477, 478, 479, 480, 481, 482, 483, 484, 485, 486, 487, 488, 489, 490, 491, 492, 493, 494, 495, 496, 497, 498, 499, 500, 501, 502, 503, 504, 505, 506, 507, 508, 509, 510, 511, 512, 513, 514, 515, 516, 517, 518, 519, 520, 521, 522, 523, 524, 525, 526, 527, 528, 529, 530, 531, 532, 533, 534, 535, 536, 537, 538, 539, 540, 541, 542, 543, 544, 545, 546, 547, 548, 549, 550, 551, 552, 553, 554, 555, 556, 557, 558, 559, 560, 561, 562, 563, 564, 565, 566, 567, 568, 569, 570, 571, 572, 573, 574, 575, 576, 577, 578, 579, 580, 581, 582, 583, 584, 585, 586, 587, 588, 589, 590, 591, 592, 593, 594, 595, 596, 597, 598, 599, 600, 601, 602, 603, 604, 605, 606, 607, 608, 609, 610, 611, 612, 613, 614, 615, 616, 617, 618, 619, 620, 621, 622, 623, 624, 625, 626, 627, 628, 629, 630, 631, 632, 633, 634, 635, 636, 637, 638, 639, 640, 641, 642, 643, 644, 645, 646, 647, 648, 649, 650, 651, 652, 653, 654, 655, 656, 657, 658, 659, 660, 661, 662, 663, 664, 665, 666, 667, 668, 669, 670, 671, 672, 673, 674, 675, 676, 677, 678, 679, 680, 681, 682, 683, 684, 685, 686, 687, 688, 689, 690, 691, 692, 693, 694, 695, 696, 697, 698, 699, 700, 701, 702, 703, 704, 705, 706, 707, 708, 709, 710, 711, 712, 713, 714, 715, 716, 717, 718, 719, 720, 721, 722, 723, 724, 725, 726, 727, 728, 729, 730, 731, 732, 733, 734, 735, 736, 737, 738, 739, 740, 741, 742, 743, 744, 745, 746, 747, 748, 749, 750, 751, 752, 753, 754, 755, 756, 757, 758, 759, 760, 761, 762, 763, 764, 765, 766, 767, 768, 769, 770, 771, 772, 773, 774, 775, 776, 777, 778, 779, 780, 781, 782, 783, 784, 785, 786, 787, 788, 789, 790, 791, 792, 793, 794, 795, 796, 797, 798, 799, 800, 801, 802, 803, 804, 805, 806, 807, 808, 809, 810, 811, 812, 813, 814, 815, 816, 817, 818, 819, 820, 821, 822, 823, 824, 825, 826, 827, 828, 829, 830, 831, 832, 833, 834, 835, 836, 837, 838, 839, 840, 841, 842, 843, 844, 845, 846, 847, 848, 849, 850, 851, 852, 853, 854, 855, 856, 857, 858, 859, 860, 861, 862, 863, 864, 865, 866, 867, 868, 869, 870, 871, 872, 873, 874, 875, 876, 877, 878, 879, 880, 881, 882, 883, 884, 885, 886, 887, 888, 889, 890, 891, 892, 893, 894, 895, 896, 897, 898, 899, 900, 901, 902, 903, 904, 905, 906, 907, 908, 909, 910, 911, 912, 913, 914, 915, 916, 917, 918, 919, 920, 921, 922, 923, 924, 925, 926, 927, 928, 929, 930, 931, 932, 933, 934, 935, 936, 937, 938, 939, 940, 941, 942, 943, 944, 945, 946, 947, 948, 949, 950, 951, 952, 953, 954, 955, 956, 957, 958, 959, 960, 961, 962, 963, 964, 965, 966, 967, 968, 969, 970, 971, 972, 973, 974, 975, 976, 977, 978, 979, 980, 981, 982, 983, 984, 985, 986, 987, 988, 989, 990, 991, 992, 993, 994, 995, 996, 997, 998, 999, 1000

SURVEYS

TRAVERSE OF THE SPRUCE RIVER AND LITTLE STURGE LAKE BY H.S. KIRKPATRICK 1931, PLAN NO. 100-100

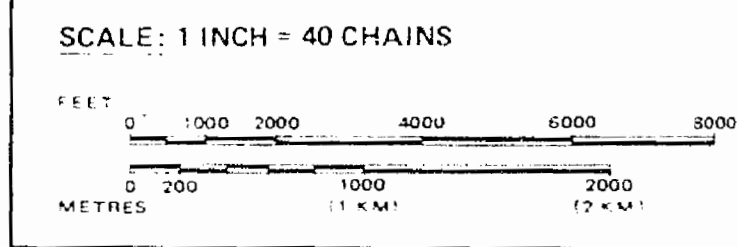
THE INFORMATION THAT APPEARS ON THIS MAP HAS BEEN COMPILED FROM SURVEYS, TOPOG. AND AERIAL PHOTO. THE GOVERNMENT DOES NOT WARRANT OR GUARANTEE THE ACCURACY OF THE INFORMATION SHOWN HEREON. THE INFORMATION IS FOR INFORMATIONAL PURPOSES ONLY. THE USER OF THIS INFORMATION SHALL BE RESPONSIBLE FOR OBTAINING ADDITIONAL INFORMATION ON THE STATUS OF THE LANDS SHOWN HEREON.

LEGEND

- HIGHWAY AND ROUTES
- OTHER ROADS
- TRAIL
- SURVEYED LINES
- TOWNSHIPS, BASE LINES ETC.
- LOT LINES
- PARCEL BOUNDARY
- MINING CLAIMS ETC.
- RAILWAY AND RIGHT OF WAY
- UTILITY LINES
- NON PERENNIAL STREAM
- FLOODING OR FLOODING RIGHTS
- SUBDIVISION OR COMPOSITE PLAN
- RESERVATIONS
- ORIGINAL SHORELINE
- WASH OR MUSKEG
- MINES
- TRAVERSE MONUMENT

DISPOSITION OF CROWN LANDS

TYPE OF DOCUMENT	SYMBOL
PATENT SURFACE & MINING RIGHTS	○
SURFACE RIGHTS ONLY	○
MINING RIGHTS ONLY	○
LEASE SURFACE & MINING RIGHTS	□
SURFACE RIGHTS ONLY	□
MINING RIGHTS ONLY	□
LICENCE OF OCCUPATION	△
ORDER IN COUNCIL	○
RESERVATION	○
CANCELLED	○
SAND & GRAVEL	○
LAND USE PERMITS FOR COMMERCIAL TOURISM/OUTPOST CAMPS	○
NOTE: MINING RIGHTS IN PARCELS PATENTED PRIOR TO MAY 6, 1942, VESTED IN ORIGINAL PATENTEE BY THE PUBLIC LANDS ACT, R.S.O. 1970, CHAP. 380, SEC. 63, SUBSEC. 1	



AREA  
**LITTLE STURGE LAKE**  
 M.N.R. ADMINISTRATIVE DISTRICT  
**NIPIGON**  
 MINING DIVISION  
**THUNDER BAY**  
 LAND TITLES / REGISTRY DIVISION  
**THUNDER BAY**

Ministry of Natural Resources  
 Land Management Branch

Date: MARCH 1981  
 Number: **G-71**



Mikinak Lake Area - M.3026

Rightangle Lake Area - M.2900

Sprout Lake & Adamson Twp. (M-3036)

Leckie Lake Area - M.2641

AREA OF  
**LITTLE STURGE LAKE**  
 DISTRICT OF THUNDER BAY  
 THUNDER BAY MINING DIVISION  
 SCALE: 1-INCH = 40 CHAINS

**LEGEND**

PATENTED LAND	Ⓟ
CROWN LAND SALE LEASES	Ⓞ
LOCATED LAND	Ⓛ
LICENSE OF OCCUPATION	Ⓛ
MINING RIGHTS ONLY	M.R.O.
SURFACE RIGHTS ONLY	S.R.O.
ROADS	—
IMPROVED ROADS	—
KING'S HIGHWAYS	—
RAILWAYS	—
POWER LINES	—
MARSH OR MUSKEG	—
MINES	Ⓧ
CANCELLED PATENTED S.R.O.	Ⓞ

**NOTES**

400' Surface Rights Reservation along the shores of all lakes and rivers.

1977

MAR 18/77

NIPIGON DIST. NATIONAL TOPOGRAPHIC SERIES 52H2

PLAN NO. **M.3025**

ONTARIO  
 MINISTRY OF NATURAL RESOURCES  
 SURVEYS AND MAPPING BRANCH



REFERENCES

FLOODING

GREAT LAKES PAPER CO. FLOODING ON LITTLE STURGE LAKE TO CONTOUR ELEVATION 107.25 BEING REFERRED TO A BENCH MARK BEING A 1/2" BIRCH SITUATED TO EAST OF THE DAM AND HAVING AN ELEVATION OF 103.69 PLAN NO. L21-30 L0701 FILE NO. 145456 L0701 CANCELLED 31/12/60

GREAT LAKES PAPER CO. FLOODING ON MUSKRAT LAKE TO CONTOUR ELEVATION 104 REFERRED TO A BENCH MARK BEING AN IRON BAR AT THE SOUTH WEST CORNER OF THE DAM HAVING AN ASSUMED ELEVATION OF 103.50 PLAN NO. L21-15 L06939 - FILE 139489

AREAS WITHDRAWN FROM DISPOSITION

SR. - SURFACE RIGHTS MR. - MINING RIGHTS

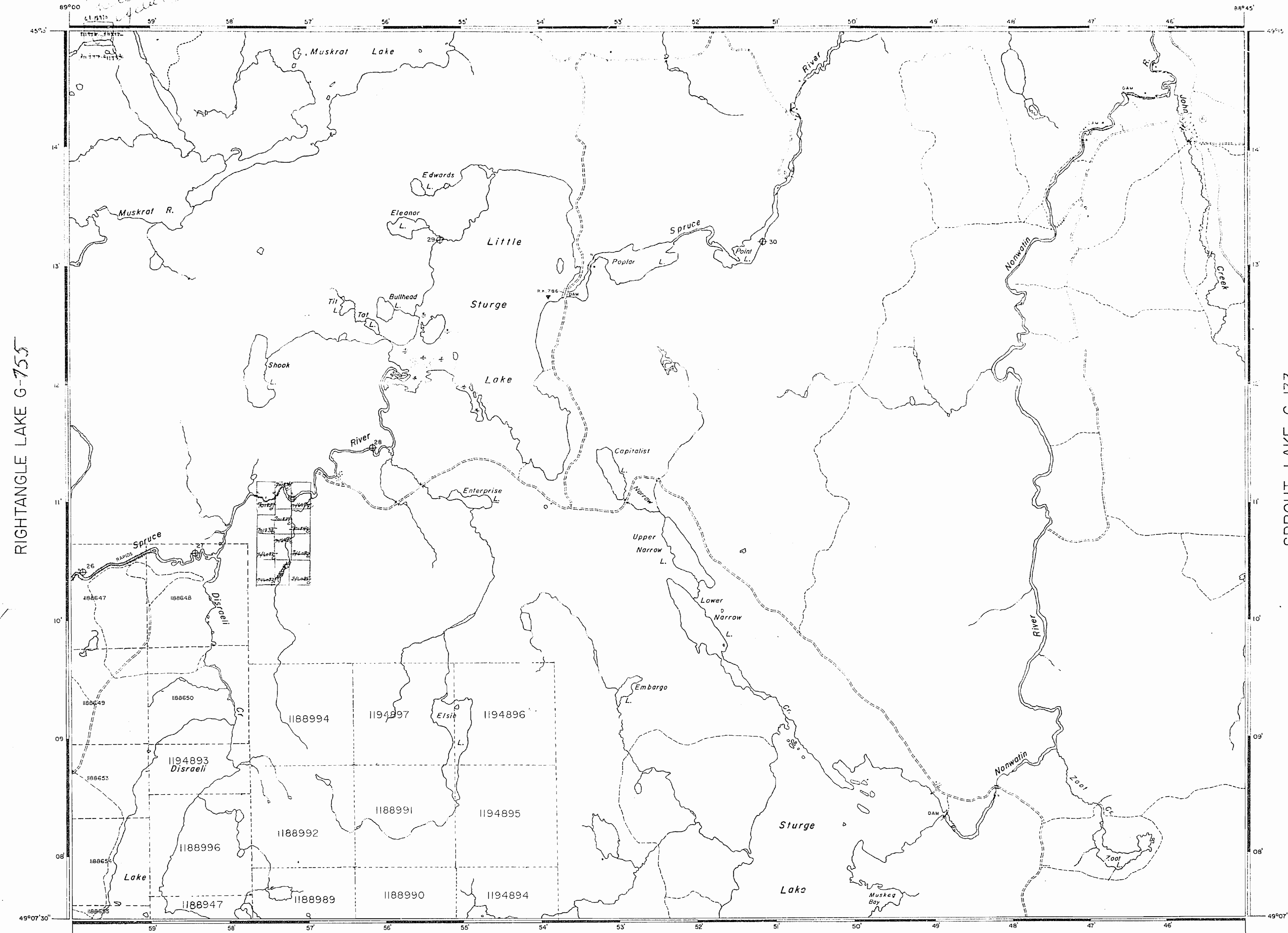
Description	Order No.	Date	Disposition	File
RESERVE	1000	188338		
RESERVE	1000	188338		

RESERVE ORDER NO. 0-57/6-70R. SEE MAP SHEET 1000-1000-1000-1000

SAND AND GRAVEL

W.T.C. RIT. 20-32 FILE 192737

MIKINAK LAKE G-87



RIGHTANGLE LAKE G-755

SPROUT LAKE G-133

LECKIE LAKE G-67

REFERENCES

TOPOGRAPHY

LAKES, RIVERS, ETC. FROM FOREST RESOURCES INVENTORY SHEET 422884

SURVEYS

TRAVERSE OF THE SPRUCE RIVER AND LITTLE STURGE LAKE BY R.S. KIRKUP OLS 1931, PLAN N2 4-19-18

THE INFORMATION THAT APPEARS ON THIS MAP HAS BEEN COMPILED FROM VARIOUS SOURCES AND ACCURACY IS NOT GUARANTEED. THOSE WISHING TO MAKE MINING CLAIMS SHOULD CONSULT WITH THE MINING RECORDER, MINISTRY OF NORTHERN DEVELOPMENT AND MINES FOR ADDITIONAL INFORMATION ON THE STATUS OF THE LANDS SHOWN HEREON.

THUNDER BAY MINING DIVISION  
92 FEB 11 PM 2 22

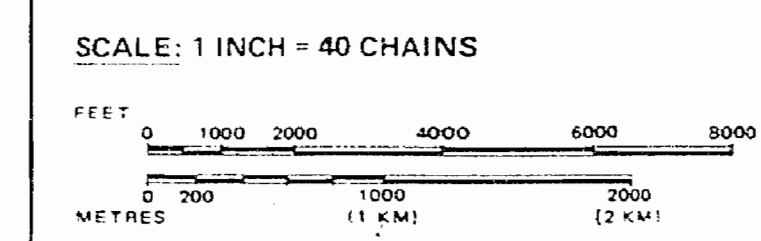
LEGEND

- HIGHWAY AND ROUTE NO.
- OTHER ROADS
- TRAILS
- SURVEYED LINES
- TOWNSHIPS, BASE LINES, ETC.
- LOTS, MINING CLAIMS, PARCELS, ETC.
- UNSURVEYED LINES
- LOT LINES
- PARCEL BOUNDARY
- MINING CLAIMS, ETC.
- RAILWAY AND RIGHT OF WAY
- UTILITY LINES
- NON-PERENNIAL STREAM
- FLOODING OR FLOODING RIGHTS
- SUBDIVISION OR COMPOSITE PLAN
- RESERVATIONS
- ORIGINAL SHORELINE
- MARSH OR MUSKOG
- MINES
- TRAVERSE MONUMENT

DISPOSITION OF CROWN LANDS

TYPE OF DOCUMENT	SYMBOL
PATENT, SURFACE & MINING RIGHTS	○
SURFACE RIGHTS ONLY	○
MINING RIGHTS ONLY	○
LEASE SURFACE & MINING RIGHTS	○
SURFACE RIGHTS ONLY	○
MINING RIGHTS ONLY	○
LICENCE OF OCCUPATION	○
ORDER IN COUNCIL	OC
RESERVATION	○
CANCELLED	○
SAND & GRAVEL	○
LAND USE PERMITS FOR COMMERCIAL TOURISM/OUTPOST CAMPS	○

NOTE: MINING RIGHTS IN PARCELS PATENTED PRIOR TO MAY 1, 1913, VESTED IN ORIGINAL PATENTEES BY THE PUBLIC LANDS ACT, R.S.O. 1970, CHAP. 380, SEC. 62, SUBSEC. 1.



AREA  
**LITTLE STURGE LAKE**  
M.N.R. ADMINISTRATIVE DISTRICT  
**NIPIGON**  
MINING DIVISION  
**THUNDER BAY**  
LAND TITLES / REGISTRY DIVISION  
**THUNDER BAY**

Ontario Ministry of Natural Resources Land Management Branch

Date: MARCH 1981  
Number: **G-71**



3025

Mikinak Lake Area - M.3026

AREA OF  
**LITTLE STURGE  
LAKE**

DISTRICT OF  
THUNDER BAY

PORT ARTHUR  
MINING DIVISION

SCALE: 1-INCH = 40 CHAINS

**LEGEND**

PATENTED LAND	Ⓟ
CROWN LAND SALE	C.S.
LEASES	Ⓛ
LOCATED LAND	Loc.
LICENSE OF OCCUPATION	L.O.
MINING RIGHTS ONLY	M.R.O.
SURFACE RIGHTS ONLY	S.R.O.
ROADS	—
IMPROVED ROADS	—
KING'S HIGHWAYS	—
RAILWAYS	—
POWER LINES	—
MARSH OR MUSKEG	—
MINES	✕
CANCELLED	C.

**NOTES**

400' Surface Rights' Reservation around all lakes and rivers.

Flooding Rights on Muskrat Lake to Contour 104', L.O 6909, F. 139489.

1968

PLAN NO. **M.3025**

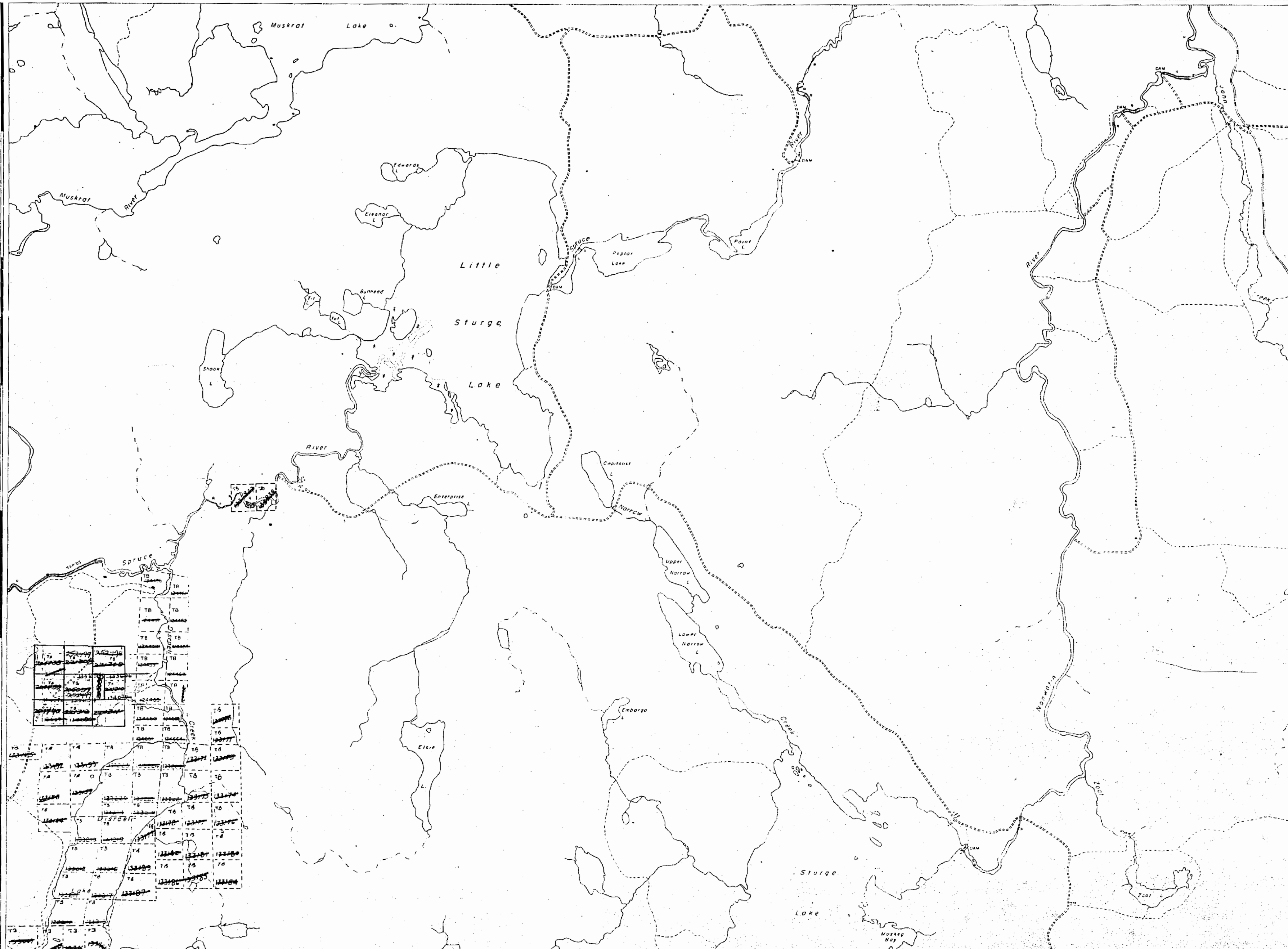
DEPARTMENT OF MINES

— ONTARIO —

LITTLE STURGE LAKE AREA - M.3025

Rightangle Lake Area - M.2900

Sprout Lake & Adamson Twp. (M.-3036)



Leckie Lake Area - M.2641



REFERENCES

**FLOODING**  
 GREAT LAKES PAPER CO. FLOODING ON LITTLE STURGE LAKE TO CONTOUR ELEVATION 101.5 BEING REFERRED TO A BENCH MARK BEING A W. BIRCH SITUATED 30 EAST OF THE DAM AND HAVING AN ELEVATION OF 103.65. PLAN NO. L21-30 LOT 7011 FILE NO. 145456. LOT 7011 CANCELLED 31/12/65.

GREAT LAKES PAPER CO. FLOODING ON MUSKRAT LAKE TO CONTOUR ELEVATION 104 REFERRED TO A BENCH MARK BEING AN IRON BAR AT THE SOUTH WEST CORNER OF THE DAM HAVING AN ASSUMED ELEVATION OF 103.50. PLAN NO. L21-15 106939 - FILE 139489.

**AREAS WITHDRAWN FROM DISPOSITION**

SR - SURFACE RIGHTS      M.R. - MINING RIGHTS

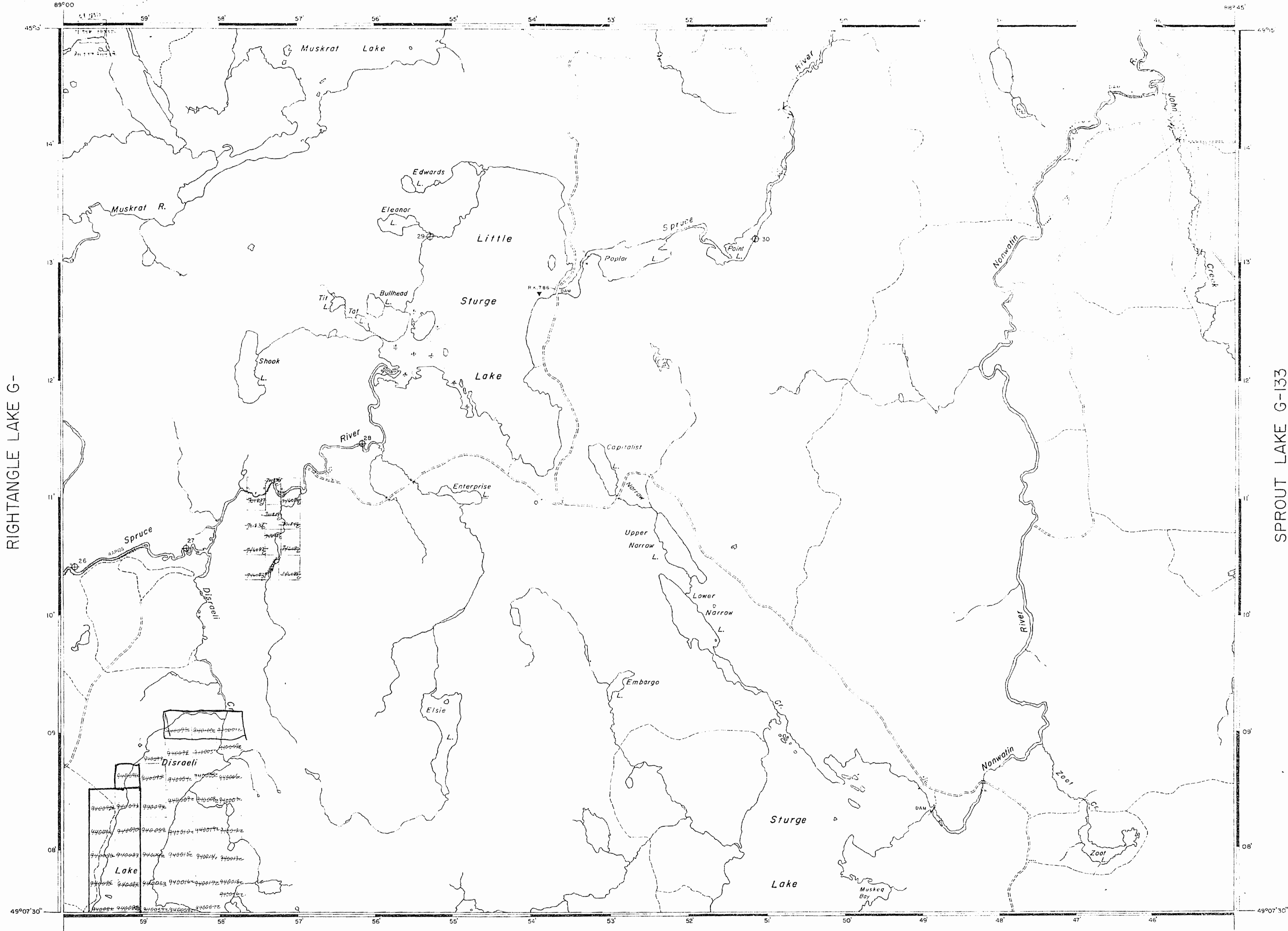
Description	Order No.	Date	Disposition	File
RE-CONVEYED FULLY TO S-59 & S-60				
See Note to Muskrat Lake				

**SAND AND GRAVEL**  
 M.P. 11 26-32 FILE 192737

MIKINAK LAKE G-87

RIGHTANGLE LAKE G-

SPROUT LAKE G-133



LECKIE LAKE G-67

**REFERENCES**

TOPOGRAPHIC MAP OF THE SPRUCE RIVER TRAVVERSE OF THE SPRUCE RIVER STURGE LAKE BY REBECCA KIRKUP O.L.S. 1958-59-60-61-62-63-64-65-66-67-68-69-70-71-72-73-74-75-76-77-78-79-80-81-82-83-84-85-86-87-88-89-90-91-92-93-94-95-96-97-98-99-00

**SURVEYS**

THE INFORMATION SHOWN ON THIS MAP HAS BEEN COMPILED FROM VARIOUS SOURCES, AND ACCURACY IS NOT GUARANTEED. THERE IS NO LIABILITY ON THE PART OF THE MINING REGULATOR, MINISTRY OF NATURAL RESOURCES, FOR ANY ORIGINAL INFORMATION OR THE STATUS OF THE LANDS SHOWN HEREON.

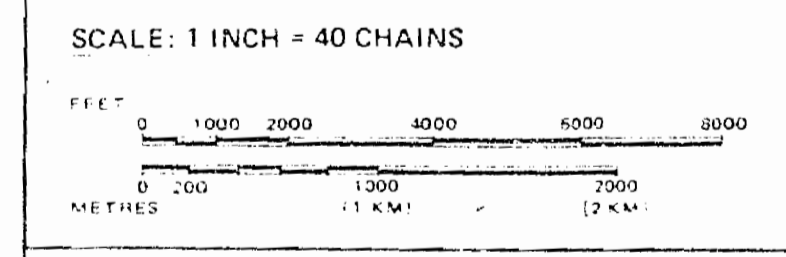
**LEGEND**

HIGHWAY AND ROUTE	
OTHER ROADS	
TRAILS	
SURVEYED LINES	
TOWNSHIP, BASE LINES, ETC.	
LOTS, MINING CLAIMS, PARCELS, ETC.	
UNSURVEYED LINES	
LOT LINES	
PARCEL BOUNDARIES	
MINING CLAIMS, ETC.	
RAILWAY AND RIGHT OF WAY	
UTILITY LINES	
NON-PERENNIAL STREAM	
FLOODING OR FLOODING RIGHTS	
SUBDIVISION OR COMPOSITE PLAN	
RESERVATIONS	
ORIGINAL SHORELINE	
MARSH OR MUSKIEG	
MINES	
TRAVERSE MONUMENT	

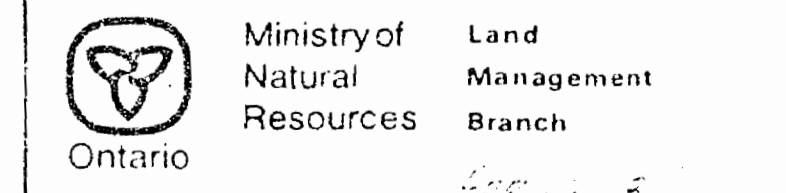
**DISPOSITION OF CROWN LANDS**

TYPE OF DOCUMENT	SYMBOL
PATENT, SURFACE & MINING RIGHTS	
SURFACE RIGHTS ONLY	
MINING RIGHTS ONLY	
LEASE, SURFACE & MINING RIGHTS	
SURFACE RIGHTS ONLY	
MINING RIGHTS ONLY	
LICENCE OF OCCUPATION	
ORDER-IN-COUNCIL	
RESERVATION	
CANCELLED	
SAND & GRAVEL	

AND USE PERMITS FOR COMMERCIAL TOURISM, FISH CAMPS, ETC.  
 NOTE: MINING RIGHTS IN PARCELS PATENTED PRIOR TO MAY 1, 1913, VESTED IN ORIGINAL PATENTEE BY THE PUBLIC LANDS ACT, R.S.O. 1910, CHAP. 180, SEC. 63, SUBSEC. 1.



AREA  
**LITTLE STURGE LAKE**  
 M.N.R. ADMINISTRATIVE DISTRICT  
**NIPIGON**  
 MINING DIVISION  
**THUNDER BAY**  
 LAND TITLES / REGISTRY DIVISION  
**THUNDER BAY**



Date: MARCH 1981      Number: **G-71**

03 JUL 82 11 58



AREA OF  
**LITTLE STURGE LAKE**

DISTRICT OF  
THUNDER BAY

THUNDER BAY  
MINING DIVISION

SCALE: 1-INCH = 40 CHAINS

**LEGEND**

- PATENTED LAND Ⓟ
- CROWN LAND SALE Ⓞ
- LEASES Ⓢ
- LOCATED LAND Ⓛ
- LICENSE OF OCCUPATION L.O.
- MINING RIGHTS ONLY M.R.O.
- SURFACE RIGHTS ONLY S.R.O.
- ROADS —
- IMPROVED ROADS —
- KING'S HIGHWAYS —
- RAILWAYS —
- POWER LINES —
- MARSH OR MUSKEG —
- MINES \*
- CANCELLED C.

**NOTES**

400' Surface Rights Reservation around all lakes and rivers.

Flooding Rights on Muskrat Lake to Contour 104', L.O. 6909, F. 139489.

Sprout Lake & Adamson Twp. (M-3036)

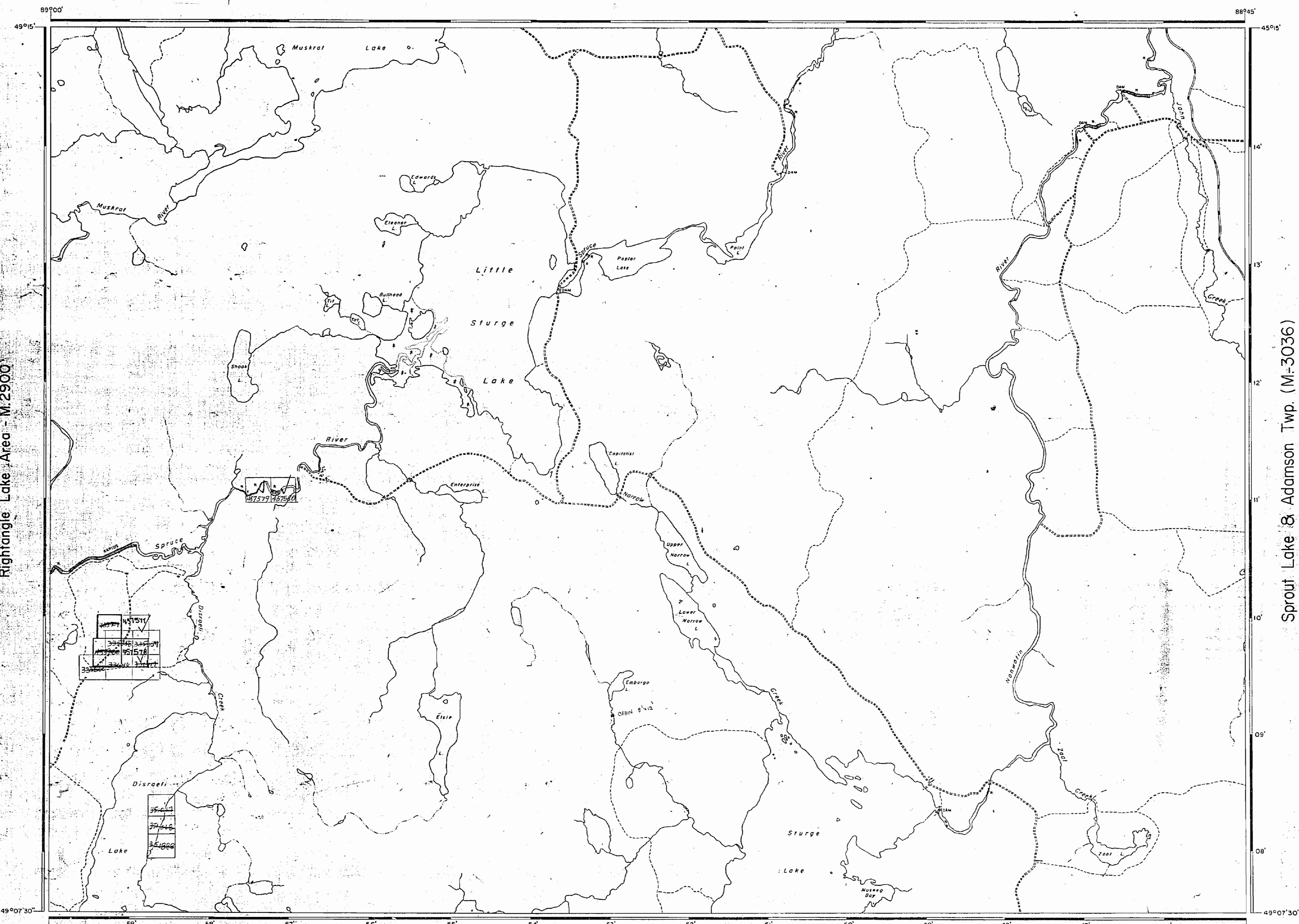
1973

NIP

NATIONAL TOPOGRAPHIC SERIES 52 H2

PLAN NO. **M.3025**

ONTARIO  
DEPARTMENT OF MINES  
AND NORTHERN AFFAIRS





REFERENCES

FLOODING

GREAT LAKES PAPER ON FLOODING IN LITTLE STURGE LAKE TO CONTOUR ELEVATION 104.00 BEING REFERRED TO A BENCH MARK BEING A BIRCH SITUATED 30 EAST OF THE DAM AND HAVING AN ELEVATION OF 103.69' PLAN NO. L21-30 LOT 7011 FILE NO. 145456. LOT 7011 PARCEL NO. 31/2/7/45

GREAT LAKES PAPER ON FLOODING IN MUSKRAT LAKE TO CONTOUR ELEVATION 104.00 REFERRED TO A BENCH MARK BEING AN IRON BAR AT THE SOUTH WEST CORNER OF THE DAM HAVING AN ASSUMED ELEVATION OF 103.50. PLAN NO. L21-15 LOT 6929 - FILE 139489

AREAS WITHDRAWN FROM DISPOSITION

SR - SURFACE RIGHTS M.R. - MINING RIGHTS

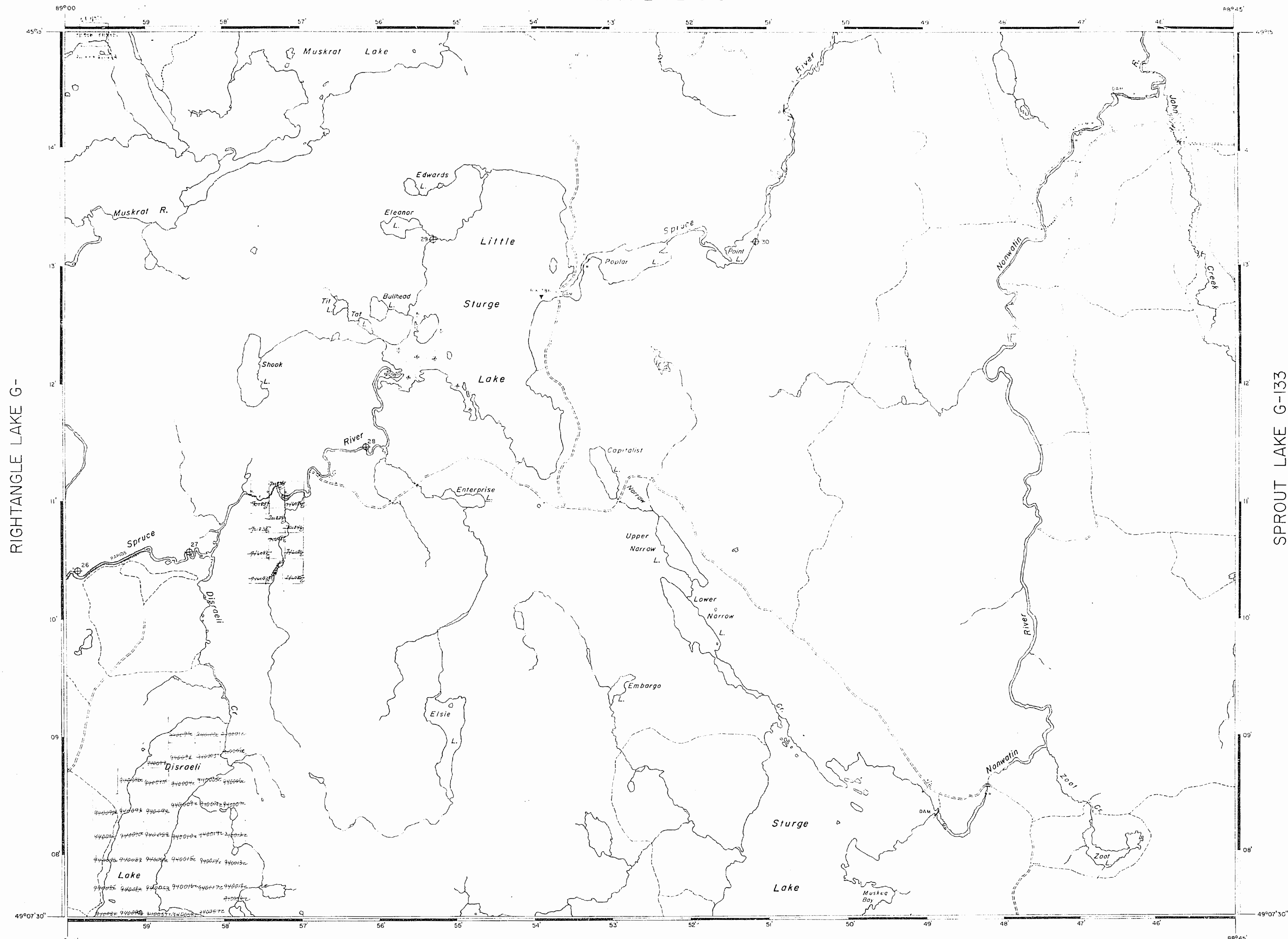
Discretion	Order No.	Date	Disposition	File

See Section 34 to 37 of R.R. see Deep Lake Harbour

SAND AND GRAVEL

See Section 34 to 37 of R.R. see Deep Lake Harbour

MIKINAK LAKE G-87



RIGHTANGLE LAKE G-

SPROUT LAKE G-133

LECKIE LAKE G-67

REFERENCES

TOPOGRAPHY

LAKES, RIVERS, ETC. FROM FOREST FISHERIES INVENTORY SHEET NO. 452864

SURVEYS

TRAVERSE OF THE SPRUCE RIVER AND LITTLE STURGE LAKE BY R.C. KIRKUP OLS 1931. PLAN NO. R-19-18

THE INFORMATION THAT APPEARS ON THIS MAP HAS BEEN COMPILED FROM VARIOUS SOURCES AND ACCURACY IS NOT GUARANTEED. THOSE DESIRING TO OBTAIN MORE DETAILED INFORMATION SHOULD CONSULT WITH THE MINING RECORDER, MINISTRY OF NORTHERN DEVELOPMENT AND MINES FOR ADDITIONAL INFORMATION ON THE STATUS OF THE LANDS SHOWN HEREON.

LEGEND

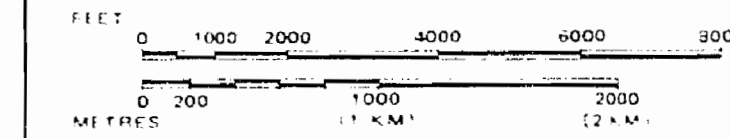
- HIGHWAY AND ROAD (1/2" WIDE ROAD)
- TRAIL
- SURVEYED LINES
- TOWNSHIP BASE LINES (1/4" WIDE ROAD)
- RESERVE FEED LINE
- LOT LINES
- PARCEL BOUNDARY
- MINING CLAIMS ETC.
- RAILWAY AND RIGHT OF WAY
- UTILITY LINES
- NON PERENNIAL STREAM
- FLOODING OR FLOODING RIGHTS
- SUBDIVISION OR COMPOSITE PLAN
- RESERVATIONS
- ORIGINAL SHORELINE
- MARSH OR MUSKEG
- MINES
- TRAVERSE MONUMENT

DISPOSITION OF CROWN LANDS

TYPE OF DOCUMENT	SYMBOL
PATENT, SURFACE & MINING RIGHTS	●
SURFACE RIGHTS ONLY	○
MINING RIGHTS ONLY	○
LEASE SURFACE & MINING RIGHTS	■
SURFACE RIGHTS ONLY	■
MINING RIGHTS ONLY	■
LICENCE OF OCCUPATION	▽
ORDER IN COUNCIL	OC
RESERVATION	○
CANCELLED	○
SAND & GRAVEL	○
LAND USE PERMITS FOR COMMERCIAL TOURISM/OUTPOST CAMPS	▽

NOTE: MINING RIGHTS IN PARCELS PATENTED PRIOR TO MAY 6 1913, VESTED IN ORIGINAL PATENTEES BY THE PUBLIC LANDS ACT, R.S.O. 1970 (CHAP. 390, SEC. 63) SUBSEC. 1

SCALE: 1 INCH = 40 CHAINS



AREA  
**LITTLE STURGE LAKE**  
 M.N.R. ADMINISTRATIVE DISTRICT  
**NIPIGON**  
 MINING DIVISION  
**THUNDER BAY**  
 LAND TITLES / REGISTRY DIVISION  
**THUNDER BAY**

Ministry of Natural Resources  
 Land Management Branch  
 Ontario

Date: MARCH 1981  
 Number: **G-71**



AREA OF  
LITTLE STURGE  
LAKE

DISTRICT OF  
THUNDER BAY

PORT ARTHUR  
MINING DIVISION

SCALE: 1-INCH = 40 CHAINS

LEGEND

- PATENTED LAND
- CROWN LAND SALE LEASES
- LOCATED LAND
- LICENSE OF OCCUPATION
- MINING RIGHTS ONLY
- SURFACE RIGHTS ONLY
- ROADS
- IMPROVED ROADS
- KING'S HIGHWAYS
- RAILWAYS
- POWER LINES
- MARSH OR MUSKEG
- MINES
- CANCELLED

- Ⓟ C.S.
- Ⓛ Loc.
- Ⓛ.O. L.O.
- Ⓜ.R.O. M.R.O.
- Ⓢ.R.O. S.R.O.

NOTES

400' Surface Rights Reservation around all lakes and rivers.

Flooding rights on Little Sturge Lake to contour 107.25', Great Lakes Paper Co. L.O. 7011.

Flooding rights on Muskrat Lake to contour 104', L.O. 6909. File: 139489.

1966



PLAN NO. M.3025

DEPARTMENT OF MINE

— ONTARIO —

Rightangle Lake Area - M.2900

Leckie Lake Area - M.2641



AREA OF  
**LITTLE STURGE  
LAKE**

DISTRICT OF  
THUNDER BAY

PORT ARTHUR  
MINING DIVISION

SCALE: 1-INCH = 40 CHAINS

**LEGEND**

- PATENTED LAND Ⓟ
- CROWN LAND SALE C.S.
- LEASES Ⓞ
- LOCATED LAND Loc.
- LICENSE OF OCCUPATION L.O.
- MINING RIGHTS ONLY M.R.O.
- SURFACE RIGHTS ONLY S.R.O.
- ROADS —
- IMPROVED ROADS —
- KING'S HIGHWAYS —
- RAILWAYS —
- POWER LINES —
- MARSH OR MUSKEG —
- MINES \*
- CANCELLED C.

**NOTES**

400' Surface Rights Reservation around  
all lakes and rivers.

Flooding Rights on Muskrat Lake to  
Contour 104', L.O. 6909, F. 139489.

1967

PLAN NO. **M.3025**

DEPARTMENT OF MINES

— ONTARIO —

Rightangle Lake Area - M.2900

Sprout Lake & Adamson Twp. (M.-3036)

Leckie Lake Area - M.2641