

LEGEND

- PATENTED LAND
- CROWN LAND SALE
- LEASES
- LOCATED LAND
- LICENSE OF OCCUPATION
- MINING RIGHTS ONLY
- SURFACE RIGHTS ONLY
- ROADS
- IMPROVED ROADS
- KING'S HIGHWAYS
- RAILWAYS
- POWER LINES
- MARSH OR MUSKEG
- MINES
- CANCELLED
- PATENTED S.R.O.

NOTES

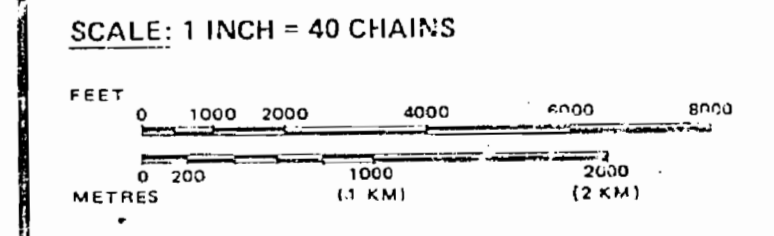
400' surface rights reservation along the shores of all lakes and rivers.

AREAS WITHDRAWN FROM DISPOSITION

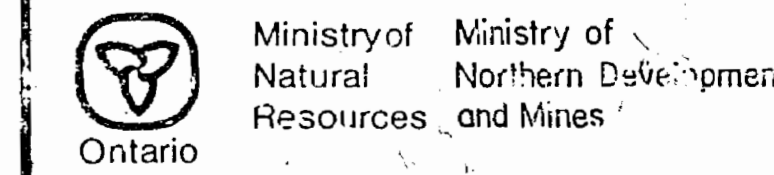
M.R.O. - MINING RIGHTS ONLY
 S.R.O. - SURFACE RIGHTS ONLY
 M.+S. - MINING AND SURFACE RIGHTS

Description	Order No.	Date	Disposition	File
SSM-19/92	22/06/92	SSM RIGHTS	195150	

The 1985 Magnetic Bearing
 Approx. 7.2° W Annual Change
 Increasing 12'



TOWNSHIP
LIZAR
 M.N.R. ADMINISTRATIVE DISTRICT
WAWA
 MINING DIVISION
SAULT STE. MARIE
 LAND TITLES / REGISTRY DIVISION
ALGOMA



LIZAR

DISTRICT OF ALGOMA

Scale 40 Chains = 1 Inch

6-2328

LIPTON

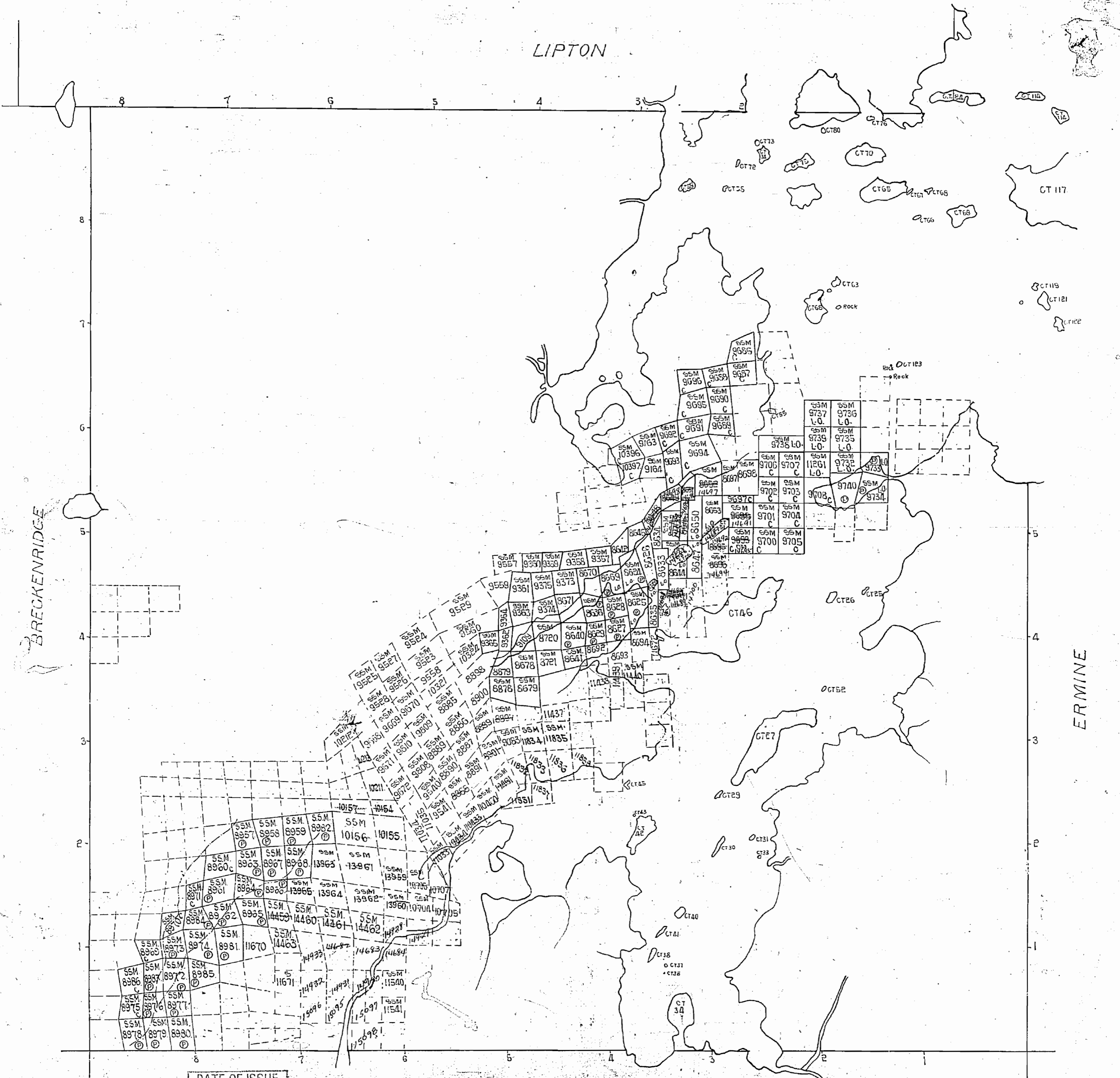
BRECKENRIDGE

ERMINE

MOSAMBIK

Ligo

DATE OF ISSUE
JUN 17 1946
SARANTO MARIE
L.O. OFFICE



1299

G-2328

PLAN OF

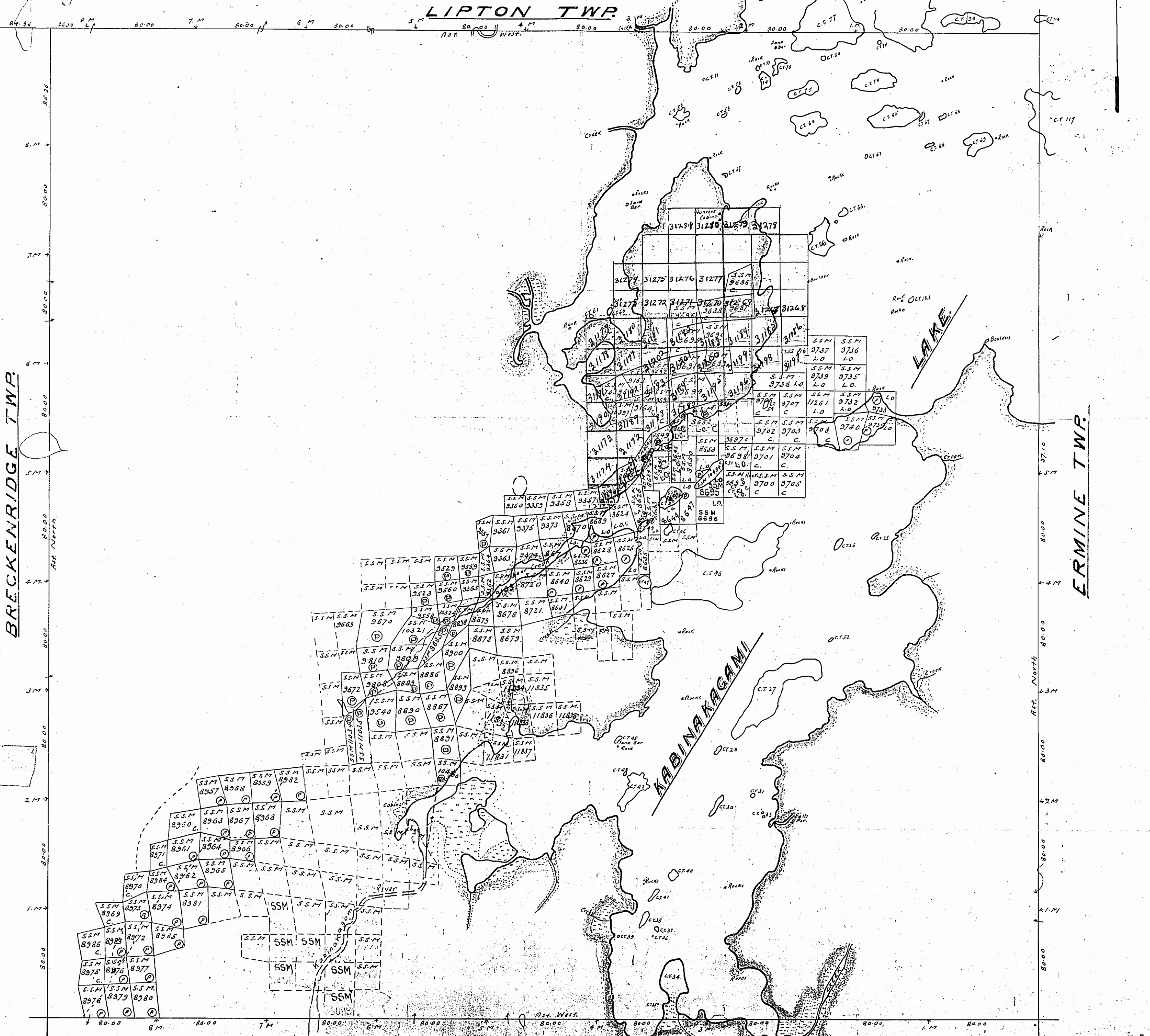
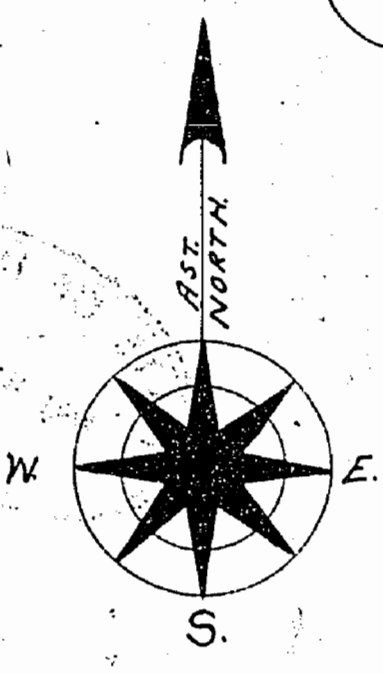
OFFICE MAP

LIZAB TWP.

SAULT STE. MARIE MINING DIVISION. DISTRICT OF ALGOMA.

SCALE: 40 CHAINS TO AN INCH.

DATE OF ISSUE
MAY 29 1951
SAULT STE. MARIE
MINING DIVISION'S OFFICE



BRECKENRIDGE TWP.

ERMINE TWP.

MOSAMBIK TWP.

N. Bdry. by O.L.S. H.J. Beatty 1922
W.S. & E. Bdry. by ... 1923
Towns of Kabina Kagami Lake by O.L.S. James Coltham 1923
Marshes & Meadows shown thus ... Roads & Water

Surface reservations 200' wide by Dept. of L. & F. ... This reservation also along the ... Shore lines of all islands delineated above.

OFFICE MAP

m-1299


PLAN OF

LIZAR TWP.

SAULT STE. MARIE MINING DIVISION.
DISTRICT OF ALGOMA.

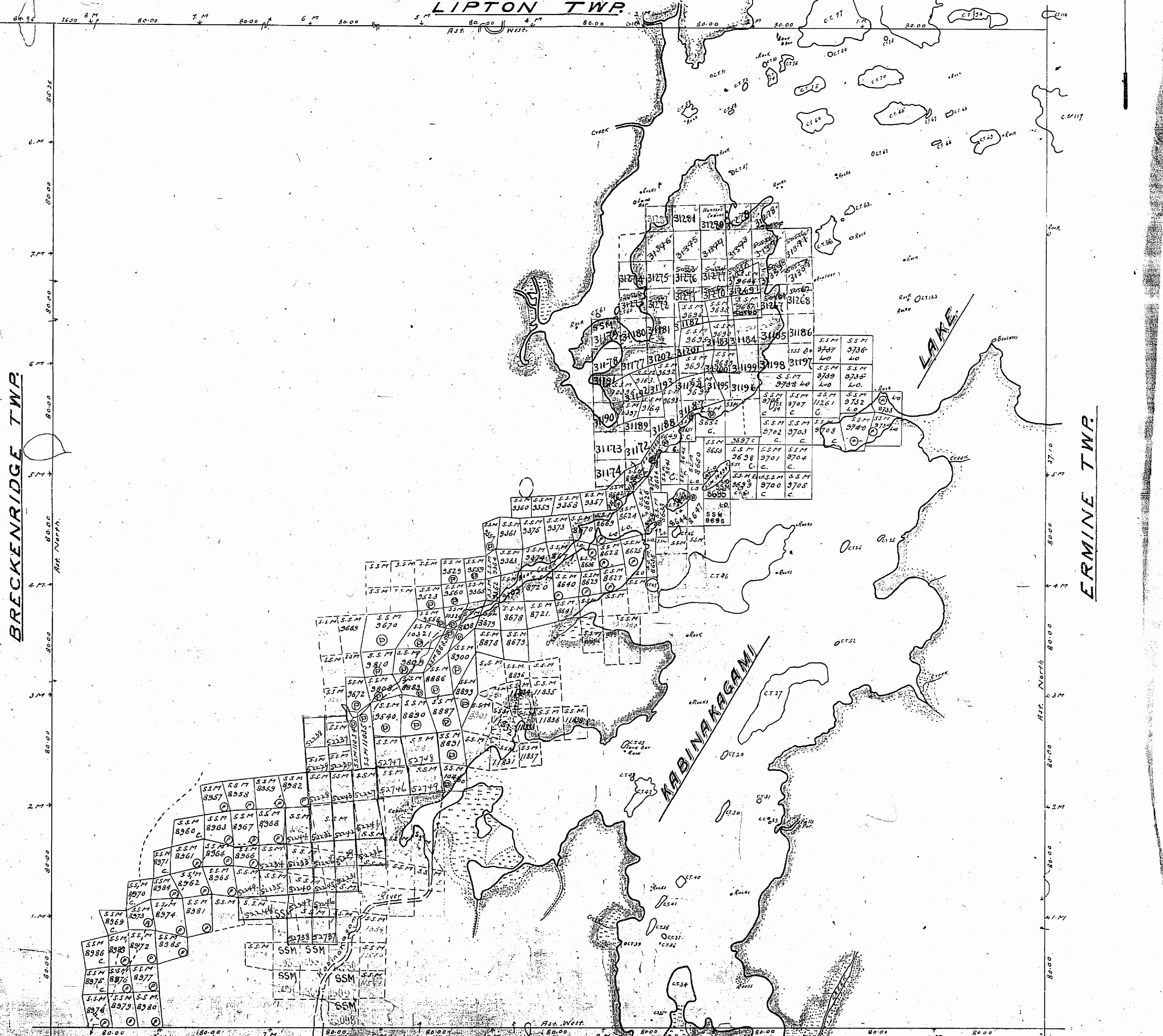
L.O. covering water portions of
S.M. 9733 - 34 - 35 - 36 - 37 - 38 - 39
+ 8695 - 96 open: See
Ont. Gazette Aug. 1/56
W.

G-2328



DATE OF ISSUE
MAR 10 1954
SAULT STE. MARIE
MINING RECORDERS OFFICE

SCALE: 40 CHAINS TO AN INCH.



BRECKENRIDGE TWP.

ERMINE TWP.

MOSAMBIK TWP.

N. Bury, by O.L.S. H.J. Beatty 1922
W.S. E. Baird, by 1923
Township of Kabinakagami Lake, by O.L.S. James Coltham 1923
Marshes + Meadows shown thus " " Roads + Water " "

Surface Reservations 209 laid by Dept. of L.F. This reservation also aligns the shore lines of all islands delineated above lying within the area.

OFFICE MAP

Pts 4, 9733, 9734 not covered by
Kabinakagami Lake open June 1856
DN 9740 open June 1856
Dkt. Gazette

PLAN OF

LIZAR TWP.

L.O. covering water portions of
DN 9733-34-35-36-37-38-39
+ 9695-96 open; see Dkt.
Gazette August 1856.

m-12 99


SAULT STE. MARIE MINING DIVISION.
DISTRICT OF ALGOMA.

G-2328

DATE OF ISSUE
SEP 17 1956
SAULT STE. MARIE
MINING RECORDERS OFFICE

SCALE: 40 CHAINS TO AN INCH.

LIPTON TWP.



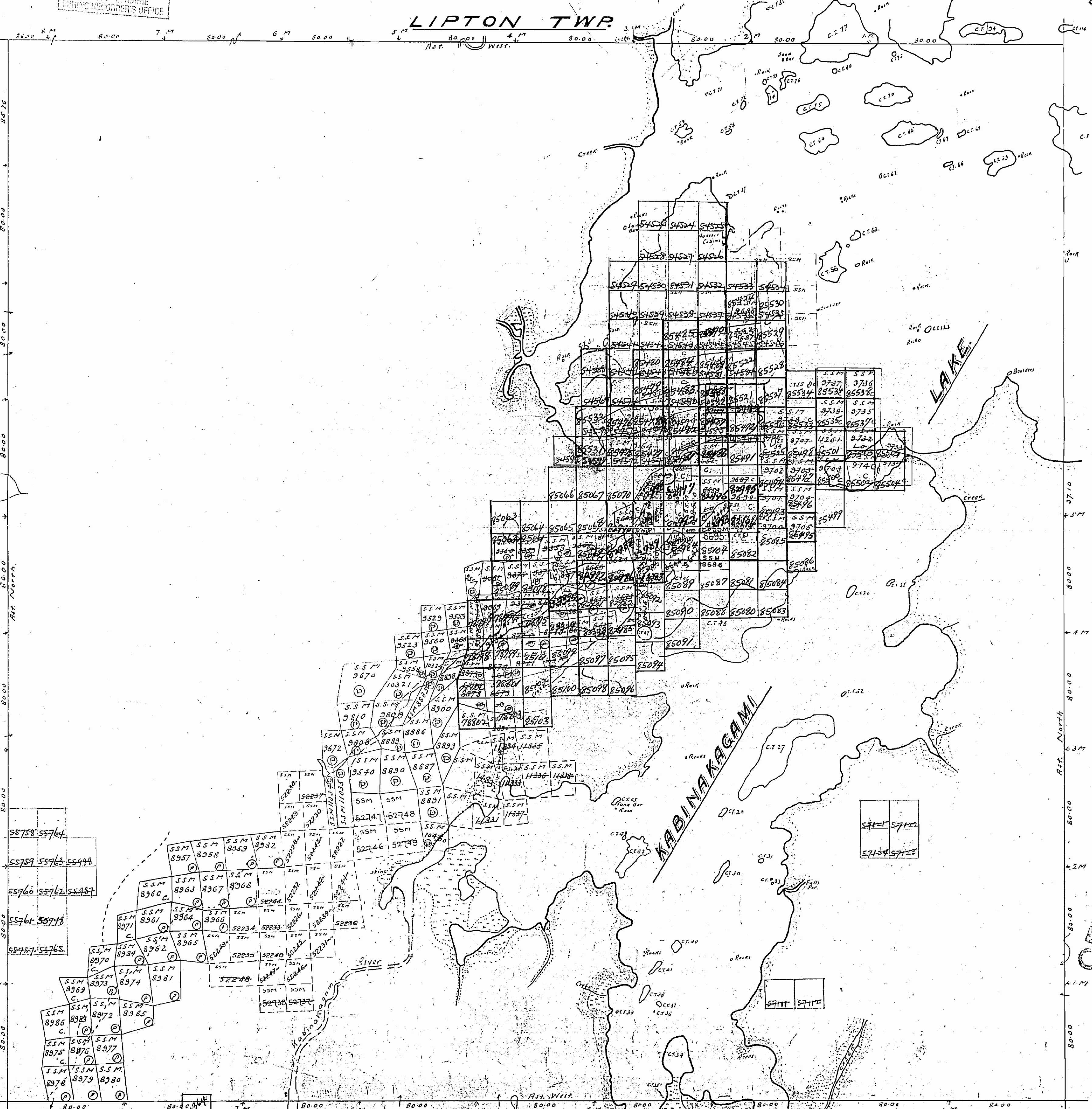
OFFICE MAP

BRECKENRIDGE TWP.

ERMINE TWP.

OFFICE MAP

OFFICE MAP



N. Bury by O.L.S. H.J. Beatty 1922
W. S. Z. Bury by 1923
Township of Kabinakagami Lake by O.L.S. James Colthurst 1923
Marshes & Meadows shown thus: Roads & Water

MOSAMBIC TWP.

Surface reservations 200' wide by Dept. of L. & F.
This reservation also aligns the shore lines of all islands delineated above.

116 Rain old

PLAN OF LIZAR TWP.

SAULT STE. MARIE MINING DIVISION **6-2328**
DISTRICT OF ALGOMA.

DATE OF ISSUE
APR 4 1967
SAULT STE. MARIE
MINING DIVISION'S OFFICE

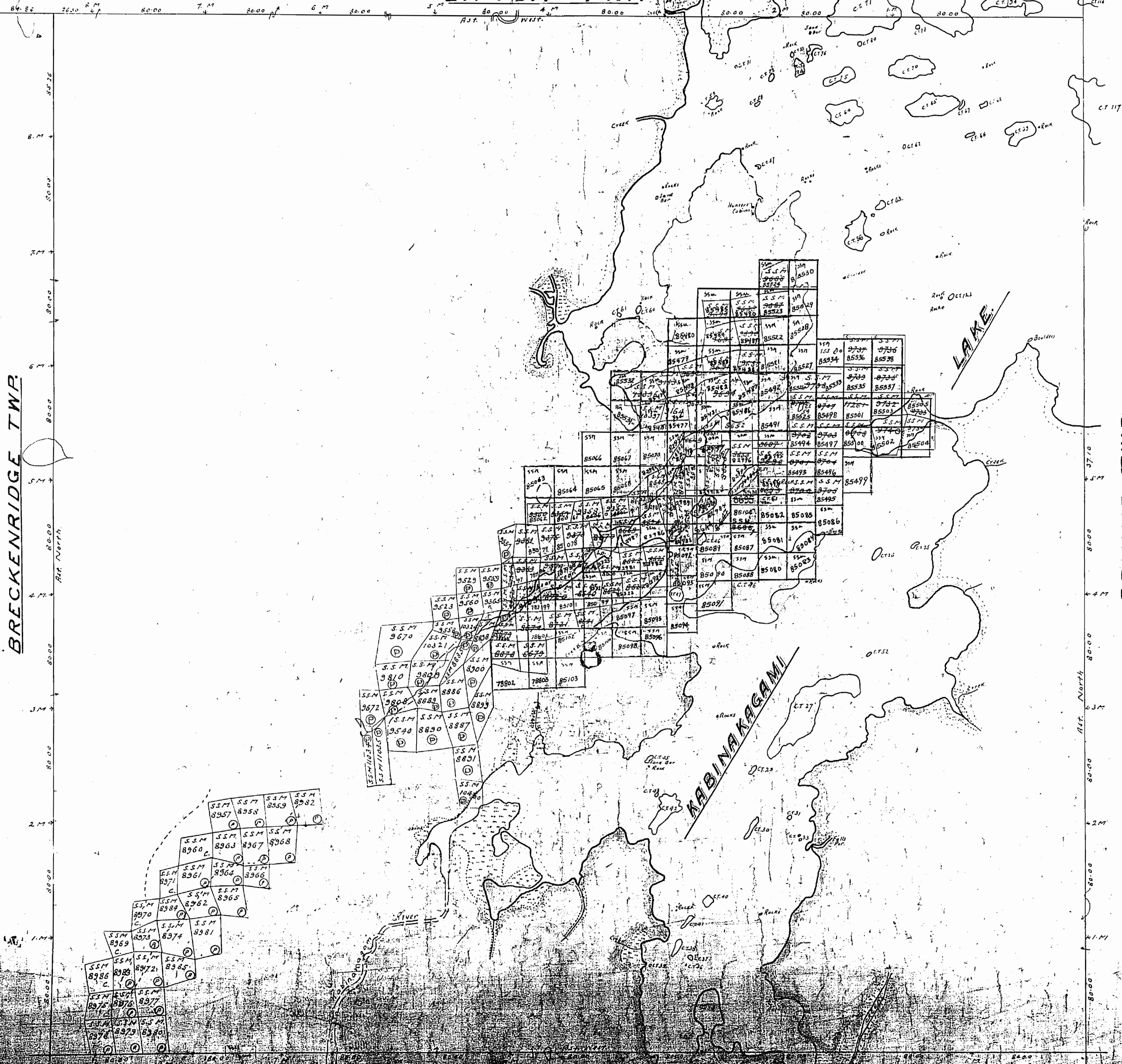
SCALE: 40 CHAINS TO AN INCH.



LIPTON TWP.

BRECKENRIDGE TWP.

ERMINE TWP.



MUSKELGAM TWP.

Lipton Twp (M-1298)

Derry Twp. (M-1243)

THE TOWNSHIP OF

LIZAR

DISTRICT OF ALGOMA

SAULT STE. MARIE MINING DIVISION

SCALE: 1-INCH = 40 CHAINS

LEGEND

PATENTED LAND	Ⓟ
CROWN LAND SALE	C.S.
LEASES	Ⓛ
LOCATED LAND	Loc.
LICENSE OF OCCUPATION	L.O.
MINING RIGHTS ONLY	M.R.O.
SURFACE RIGHTS ONLY	S.R.O.
ROADS	—
IMPROVED ROADS	—
KING'S HIGHWAYS	—
RAILWAYS	—
POWER LINES	—
MARSH OR MUSKEG	—
MINES	—
CANCELLED	—

NOTES

400' Surface Rights Reservation around all Lakes and Rivers.

DATE OF ISSUE

OCT 14 1967

SAULT STE. MARIE MINING RECORDER'S OFFICE

6-2328

PLAN NO. ~~M-1299~~

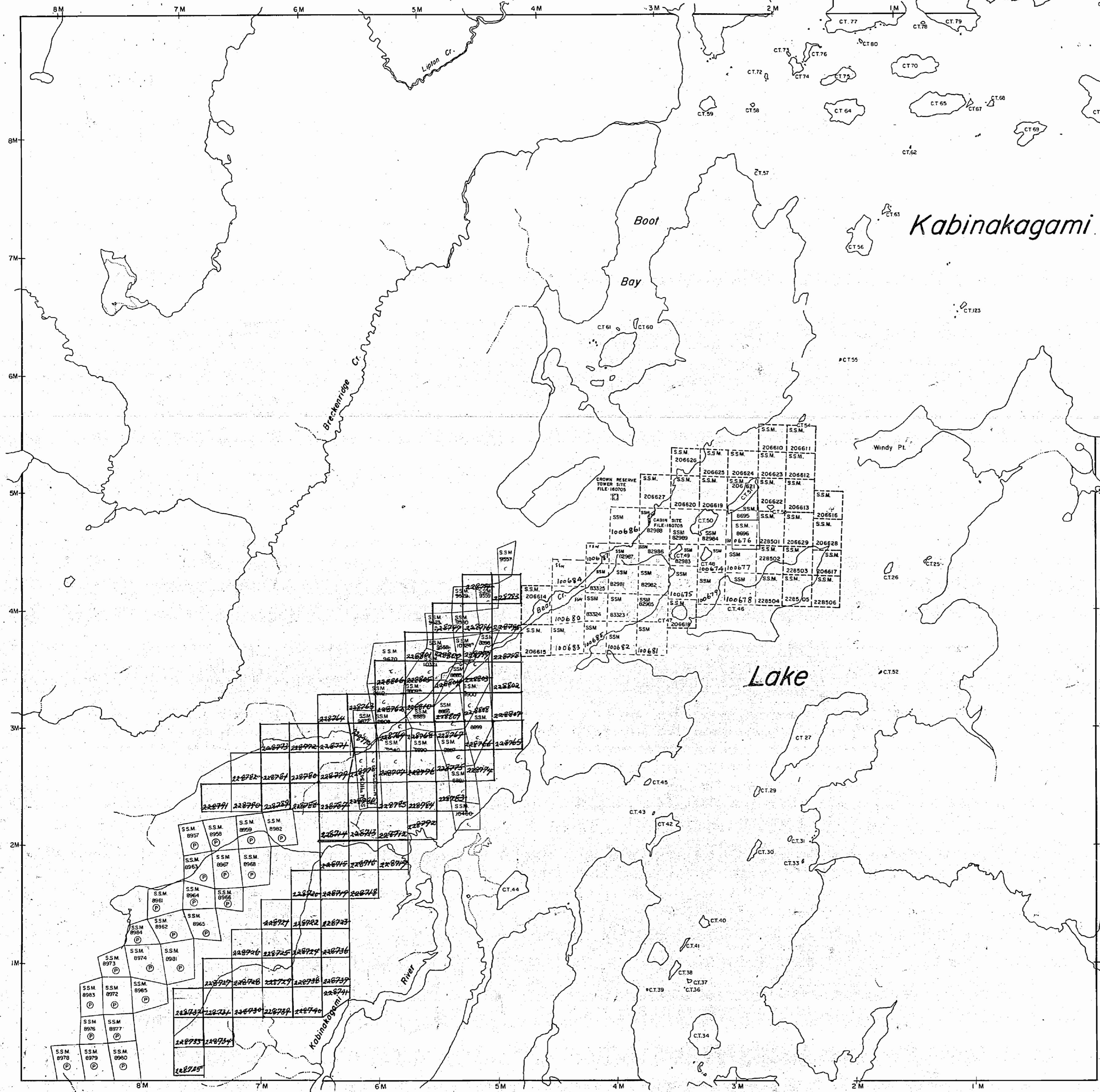
DEPARTMENT OF MINES

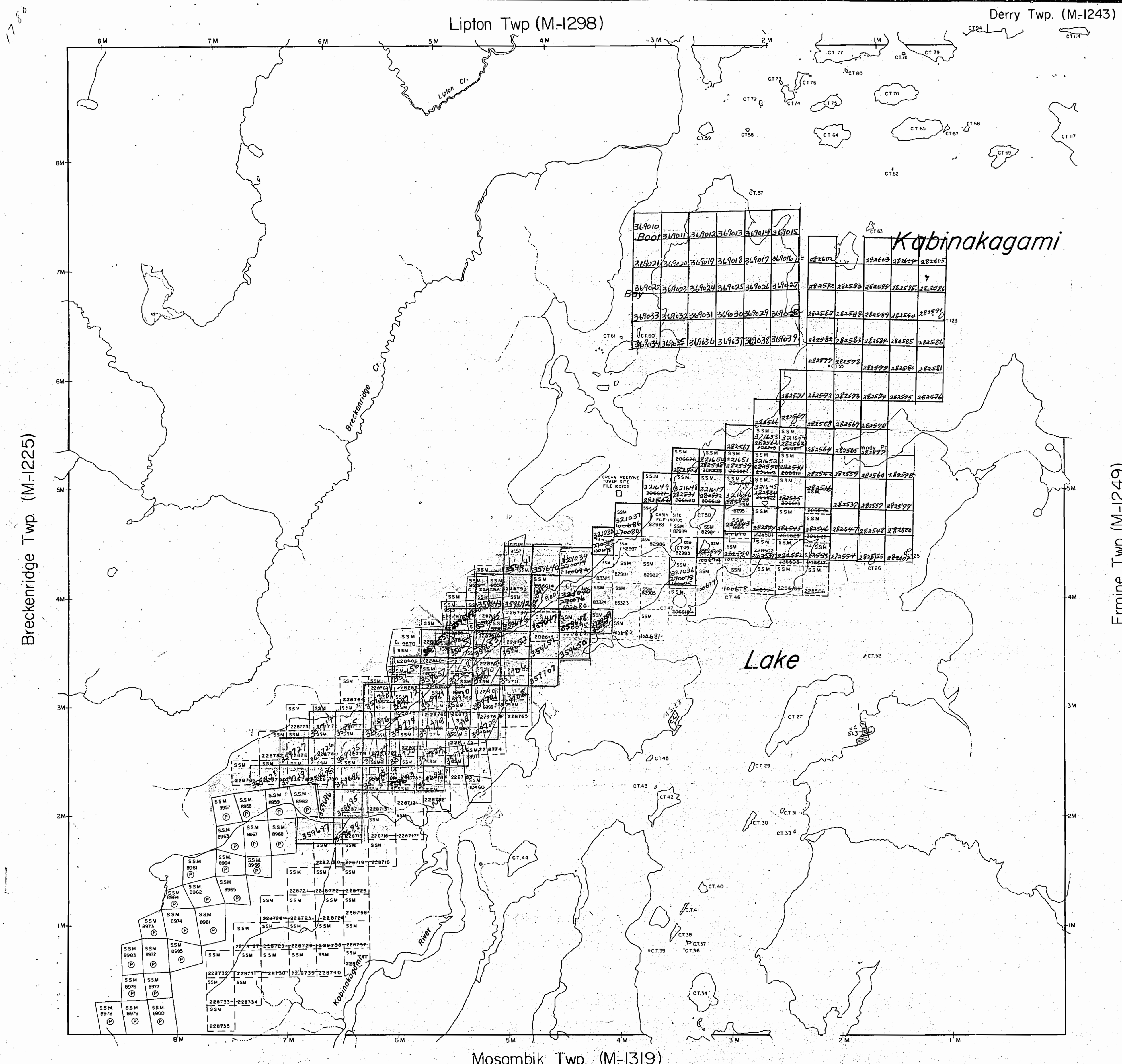
- ONTARIO -

Breckenridge Twp. (M-1225)

Ermine Twp. (M-1249)

Mosambik Twp. (M-1319)





Breckenridge Twp. (M-1225)

Ermine Twp. (M-1249)

Lipton Twp (M-1298)

Derry Twp. (M-1243)

Mosambik Twp. (M-1319)

THE TOWNSHIP OF

LIZAR

DISTRICT OF ALGOMA

SAULT STE. MARIE MINING DIVISION

SCALE: 1-INCH = 40 CHAINS

LEGEND

- PATENTED LAND Ⓟ
- CROWN LAND SALE C.S.
- LEASES Ⓛ
- LOCATED LAND Loc.
- LICENSE OF OCCUPATION L.O.
- MINING RIGHTS ONLY M.R.O.
- SURFACE RIGHTS ONLY S.R.O.
- ROADS —
- IMPROVED ROADS —
- KING'S HIGHWAYS —
- RAILWAYS —
- POWER LINES —
- MARSH OR MUSKEG —
- MINES CANCELLED X
- C.L. (Crown Lease) C.

NOTES

400' Surface Rights Reservation
around all Lakes and Rivers.

DATE OF ISSUE

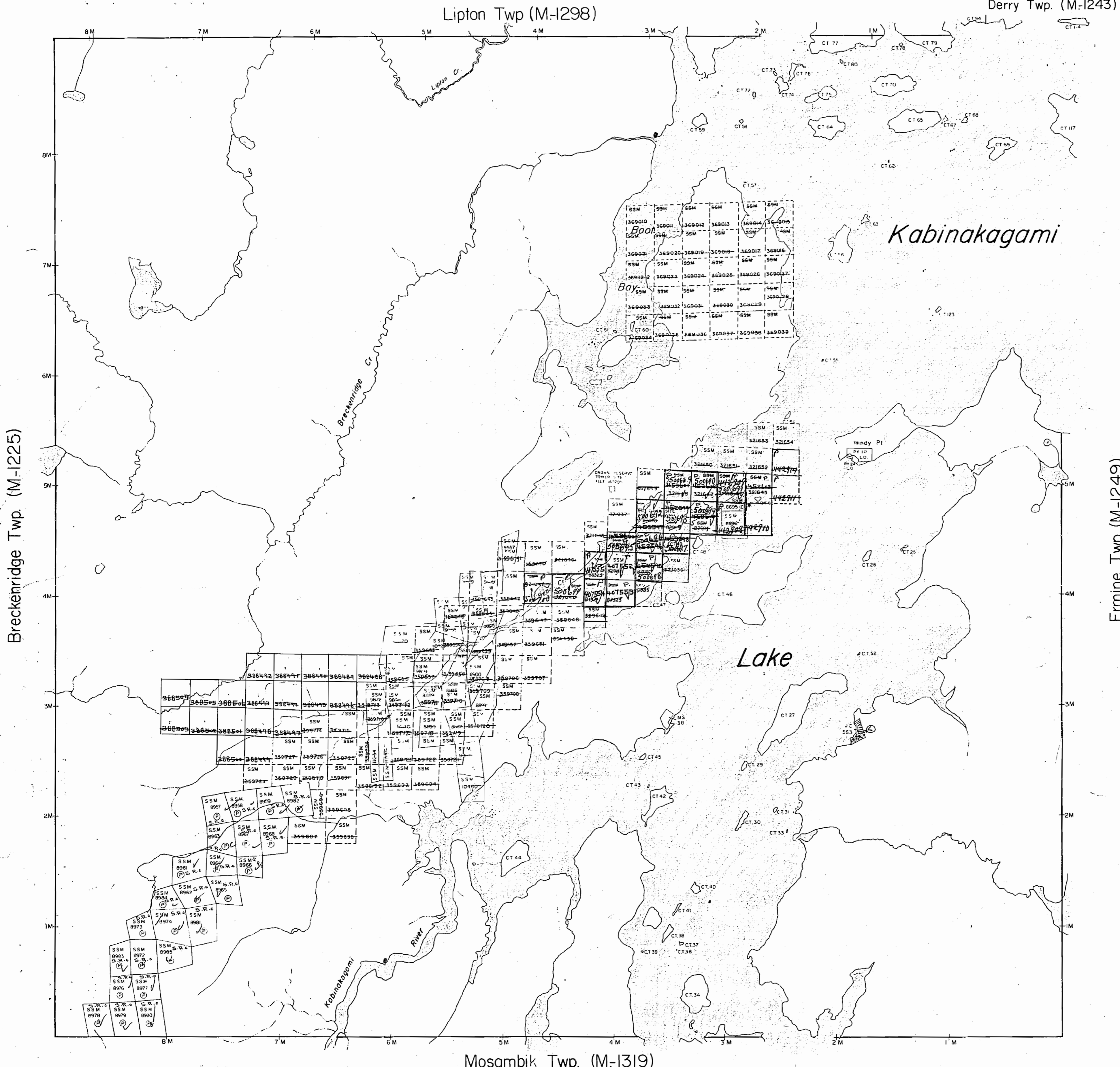
SEP 29 1970

SAULT STE. MARIE
MINING RECORDER'S OFFICE

G-2328

PLAN NO. ~~M-1299~~

DEPARTMENT OF MINES
— ONTARIO —



THE TOWNSHIP OF

LIZAR

DISTRICT OF ALGOMA

Forewipine
SAULT-STE. MARIE
MINING DIVISION

SCALE: 1-INCH = 40 CHAINS

LEGEND

- | | |
|-----------------------|--------|
| PATENTED LAND | Ⓟ |
| CROWN LAND SALE | C.S. |
| LEASES | Ⓛ |
| LOCATED LAND | Loc. |
| LICENSE OF OCCUPATION | L.O. |
| MINING RIGHTS ONLY | M.R.O. |
| SURFACE RIGHTS ONLY | S.R.O. |
| ROADS | — |
| IMPROVED ROADS | — |
| KING'S HIGHWAYS | — |
| RAILWAYS | — |
| POWER LINES | — |
| MARSH OR MUSKEG | — |
| MINES | Ⓧ |
| CANCELLED | Ⓧ |
| • L.U.P. | |

NOTES

400' Surface Rights Reservation
around all Lakes and Rivers.

DATE OF ISSUE
SEP 24
SAULT-STE. MARIE
MINING DIVISION OFFICE

S. S. MARIE
MINING DIV.
RECEIVED
SEP 25 1973

AN 71801011212123456
G-2328

PLAN NO. ~~M-1299~~

ONTARIO
MINISTRY OF NATURAL RESOURCES
SURVEYS AND MAPPING BRANCH

Lipton Twp (M-1298)

Derry Twp. (M-1243)

THE TOWNSHIP OF

LIZAR

DISTRICT OF ALGOMA

SAULT STE. MARIE MINING DIVISION

SCALE: 1-INCH = 40 CHAINS

LEGEND

- PATENTED LAND or P
- CROWN LAND SALE C.S.
- LEASES L
- LOCATED LAND Loc.
- LICENSE OF OCCUPATION L.O.
- MINING RIGHTS ONLY M.R.O.
- SURFACE RIGHTS ONLY S.R.O.
- ROADS —
- IMPROVED ROADS —
- KING'S HIGHWAYS —
- RAILWAYS —
- POWER LINES —
- MARSH OR MUSKOG —
- MINES K.C.O.
- CANCELLED —
- PATENTED S.R.O. —

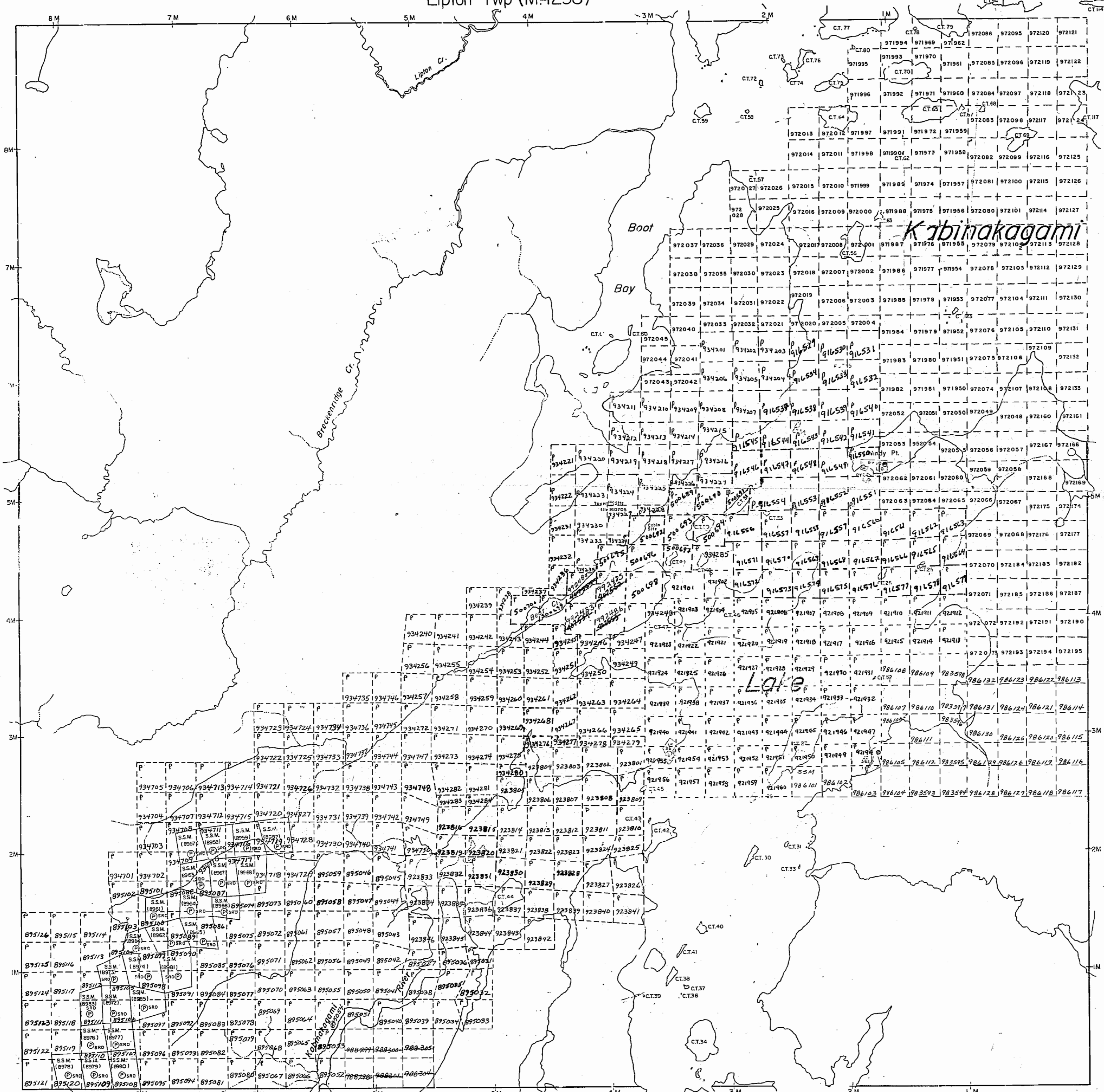
NOTES

400' surface rights reservation along the shores of all lakes and rivers.


Ry 10, Ry 24 Surface Rights L.O.

Breckenridge Twp. (M-1225)

Ermine Twp. (M-1249)



Mosambik Twp. (M-1319)



G-2328

Rec'd May 12, 1936

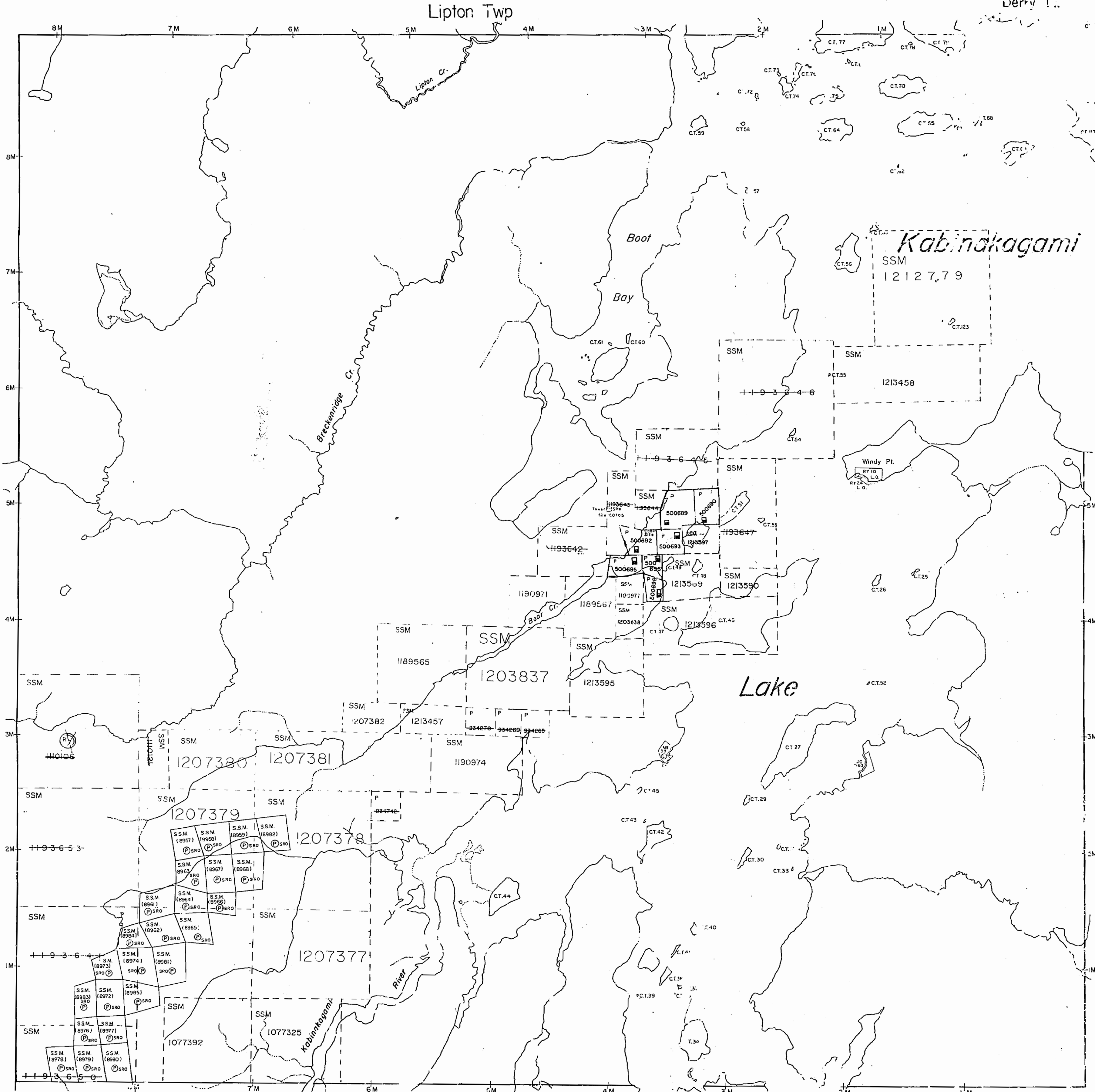
PLAN NO. M-1299

ONTARIO MINISTRY OF NATURAL RESOURCES SURVEYS AND MAPPING BRANCH

replaced by G-2328 - July 5/38

Breckenridge Twp.

Simine Twp.



LEGEND

- PATENTED LAND
- CROWN LAND SALE
- LEASES
- LOCATED LAND
- LICENSE OF OCCUPATION
- MINING RIGHTS ONLY
- SURFACE RIGHTS ONLY
- ROADS
- IMPROVED ROADS
- KING'S HIGHWAYS
- RAILWAYS
- POWER LINES
- MARSH OR MUSKEG
- MINES
- CANCELLED
- PATENTED S.R.O.

NOTES

400' surface rights reservation along the shores of all lakes and rivers.

AREAS WITHDRAWN FROM DISPOSITION

- M.R.O. - MINING RIGHTS ONLY
- S.R.O. - SURFACE RIGHTS ONLY
- M. + S. - MINING AND SURFACE RIGHTS

Description	Order No.	Date	Disposition	File
	32735/00	13/07/92	S & M RIGHTS	195150
	0-SSM-19/92	22/06/92	S & M RIGHTS	195150

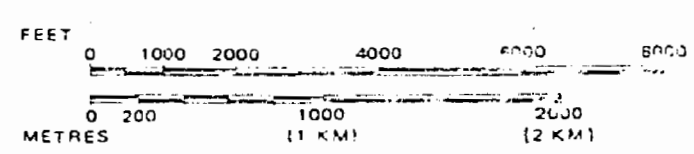
DATE OF ISSUE

OCT 01 1997

PROVINCIAL RECORDING OFFICE - SUDBURY

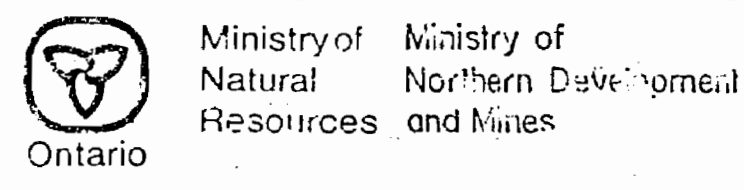
The 1995 Magnetic Bearing Approx. 72W Annual Change increasing 72

SCALE: 1 INCH = 40 CHAINS

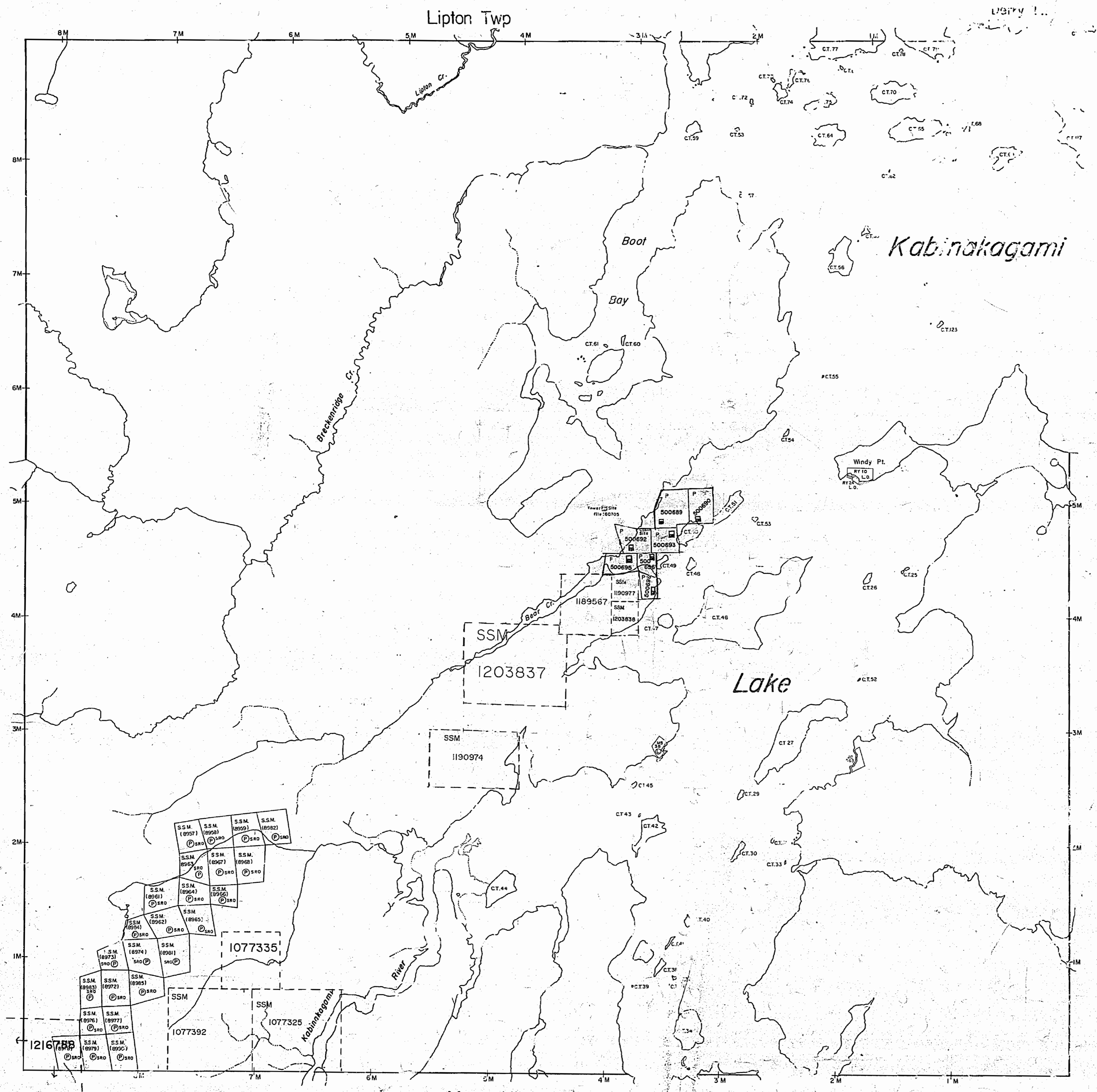


TOWNSHIP LIZAR

M.N.R. ADMINISTRATIVE DISTRICT
WAWA
 MINING DIVISION
SAULT STE. MARIE
 LAND TITLES / REGISTRY DIVISION
ALGOMA



Date: JULY 1986
 Number: G-2328



LEGEND

PATENTED LAND	○
CROWN LAND SALE	○
LEASES	○
LOCATED LAND	○
LICENSE OF OCCUPATION	○
MINING RIGHTS ONLY	○
SURFACE RIGHTS ONLY	○
ROADS	—
IMPROVED ROADS	—
KING'S HIGHWAYS	—
RAILWAYS	—
POWER LINES	—
MARSH OR MUSKEG	—
MINES	—
CANCELLED	—
PATENTED S.R.O.	○

NOTES

400' surface rights reservation along the shores of all lakes and rivers.

AREAS WITHDRAWN FROM DISPOSITION

M.R.O. - MINING RIGHTS ONLY
 S.R.O. - SURFACE RIGHTS ONLY
 M.+S. - MINING AND SURFACE RIGHTS

Description	Order No.	Date	Disposition	File

The 1925 Magnetic Bearing
 Approx. 7°W. Annual Change
 decreasing 20'

SCALE: 1 INCH = 40 CHAINS

FEET 0 1000 2000 4000 6000 8000
 METRES 0 200 1000 2000 4000

TOWNSHIP
LIZARD

M.N.R. ADMINISTRATIVE DISTRICT
WAWA
 MINING DIVISION
SAULT STE. MARIE
 LAND TITLES / REGISTRY DIVISION
ALGOMA

Ministry of Natural Resources
 Ministry of Northern Development and Mines
 Ontario

LIZAR

DISTRICT OF ALGOMA

Scale 40 Chains = 1 Inch

LIPTON



MOSAMBIKI

Lipton

OFFICE MAP

Pts 17, 9733, 19734 not covered by
Kabinakagami Lakes open June 1/56
D. J. Bengtson
M.N. 9740 open June 1/56

PLAN OF LIZAR TWP.

SAULT STE. MARIE MINING DIVISION. DISTRICT OF ALGOMA.

SCALE: 40 CHAINS TO AN INCH.



988

m-1299

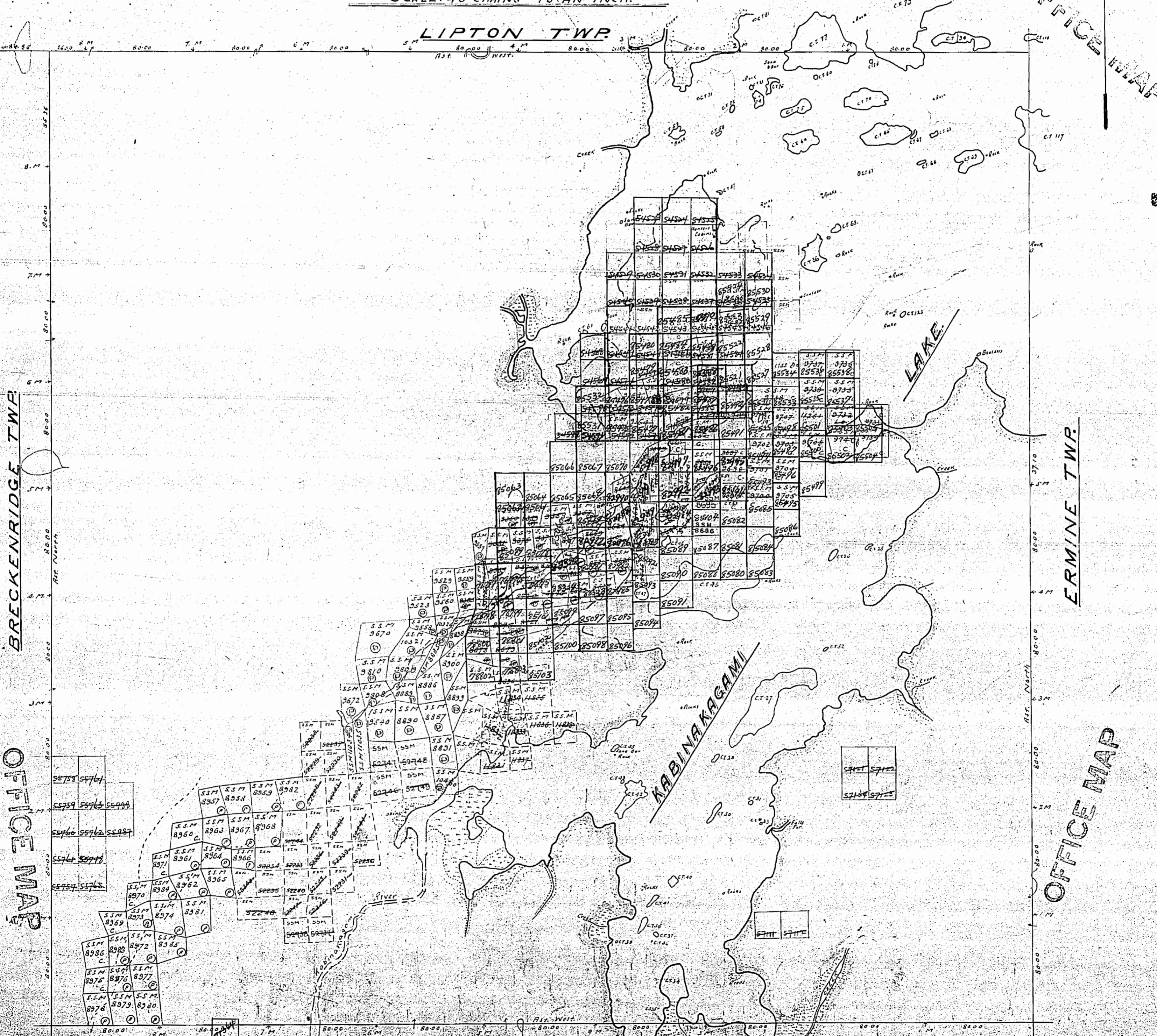
LIPTON TWP.

BRECKENRIDGE TWP.

ERMINE TWP.

OFFICE MAP

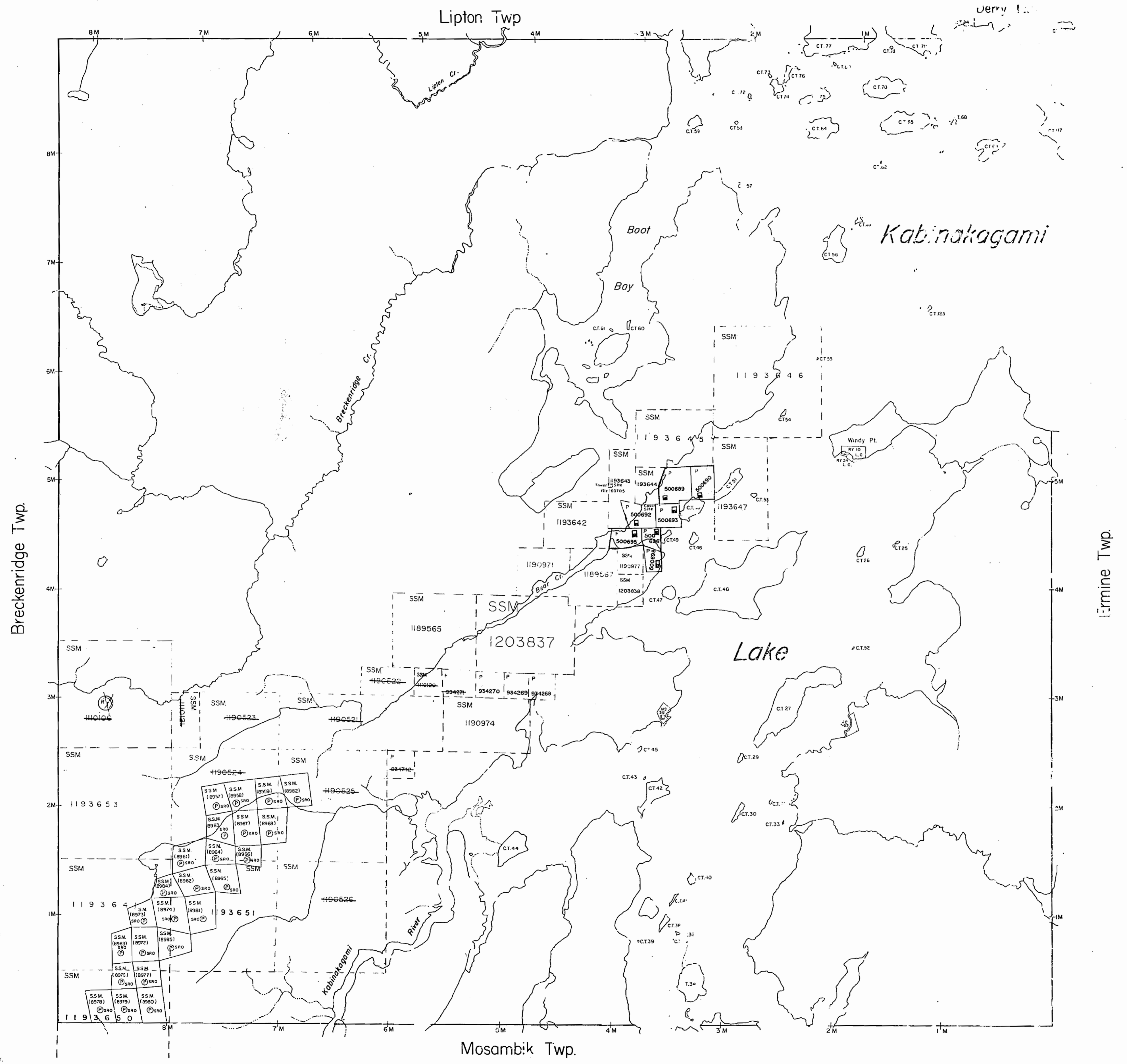
OFFICE MAP



N. Bury by O.L.S. M.J. Beatty 1922
W.S. E. Bury by 1923
Township of Kabinakagami Lakes by O.L.S. James Coltham 1923
Meadows then this 2 Ponds & Water

MOSAMBIK TWP.

Survey reservations 208 (w/c) by Dept. of ...
This reservation also apply to ...
There are on all plans ...
defined above.



DATE OF ISSUE
 1986
 C.M.T.

LEGEND

- PATENTED LAND
- CROWN LAND SALE
- LEASES
- LOCATED LAND
- LICENSE OF OCCUPATION
- MINING RIGHTS ONLY
- SURFACE RIGHTS ONLY
- ROADS
- IMPROVED ROADS
- KING'S HIGHWAYS
- RAILWAYS
- POWER LINES
- MARSH OR MUSKEG
- MINES
- CANCELLED
- PATENTED S.R.O.

NOTES

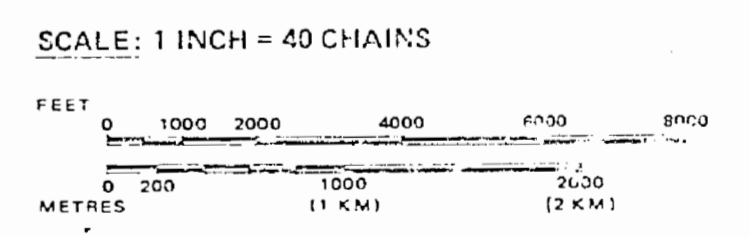
400' surface rights reservation along the shores of all lakes and rivers.

AREAS WITHDRAWN FROM DISPOSITION

- M.R.O. - MINING RIGHTS ONLY
- S.R.O. - SURFACE RIGHTS ONLY
- M+S. - MINING AND SURFACE RIGHTS

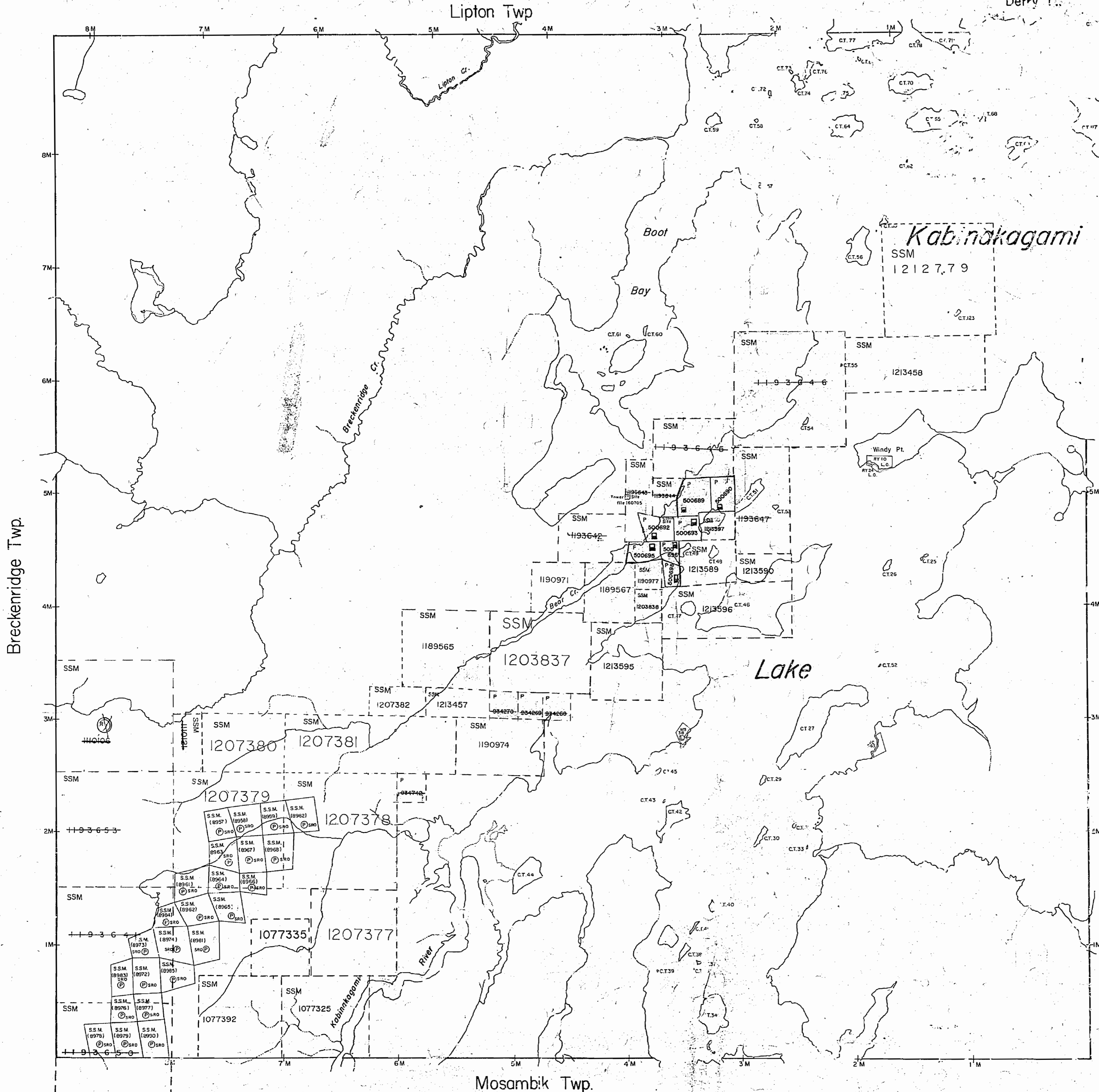
Description	Order No.	Date	Disposition	File
	800-15/80	11/23/80	S & M RIGHTS	1951504
	0-SSM-19/92	22/06/92	S & M RIGHTS	1951504

The 1985 Magnetic Bearing
 Approx. 7.1W Annual Change
 Increasing 12



TOWNSHIP
LIZAR
 M.N.R. ADMINISTRATIVE DISTRICT
WAWA
 MINING DIVISION
SAULT STE. MARIE
 LAND TITLES / REGISTRY DIVISION
ALGOMA

Ministry of Natural Resources
 Ontario
 Ministry of Northern Development and Mines



LEGEND

- PATENTED LAND LEASES
- LOCATED LAND
- LICENSE OF OCCUPATION MINING RIGHTS ONLY
- SURFACE RIGHTS ONLY
- ROADS
- IMPROVED ROADS
- KING'S HIGHWAYS
- RAILWAYS
- POWER LINES
- MARSH OR MUSKEG
- MINES
- CANCELLED
- PATENTED M.R.O.

NOTES

400' surface rights reservation along the shores of all lakes and rivers.

AREAS WITHDRAWN FROM DISPOSITION

- M.R.O. - MINING RIGHTS ONLY
- S.R.O. - SURFACE RIGHTS ONLY
- M.+S. - MINING AND SURFACE RIGHTS

Description	Order No.	Date	Disposition	File
SEC 35/90	W-SSM-192	13/07/92	S & M RIGHTS	195150
	O-SSM-19/92	22/06/92	S & M RIGHTS	195150

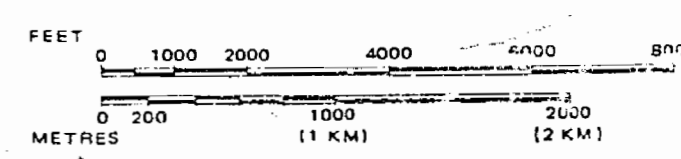
DATE OF ISSUE

NOV 07 1997

PROVINCIAL RECORDING OFFICE - SUDBURY

The 1985 Magnetic Bearing Approx. 7' W Annual Change Increasing 2'

SCALE: 1 INCH = 40 CHAINS



TOWNSHIP
LIZAR

M.N.R. ADMINISTRATIVE DISTRICT
WAWA
MINING DIVISION
SAULT STE. MARIE
LAND TITLES / REGISTRY DIVISION
ALGOMA

Ministry of Natural Resources Ontario
Ministry of Northern Development and Mines

Date: JULY 1986
Number: G-2328

Lipton Twp (M-1298)

Derry Twp. (M-1243)

THE TOWNSHIP OF

LIZAR

DISTRICT OF ALGOMA

Porcupine SAULT STE. MARIE MINING DIVISION

SCALE: 1-INCH = 40 CHAINS

LEGEND

- PATENTED LAND Ⓟ
- CROWN LAND SALE C.S.
- LEASES Ⓛ
- LOCATED LAND Loc.
- LICENSE OF OCCUPATION L.O.
- MINING RIGHTS ONLY M.R.O.
- SURFACE RIGHTS ONLY S.R.O.
- ROADS —
- IMPROVED ROADS —
- KING'S HIGHWAYS —
- RAILWAYS —
- POWER LINES —
- MARSH OR MUSKEG —
- MINES —
- CANCELLED —
- L.U.P.

NOTES

400' Surface Rights Reservation around all Lakes and Rivers.

S. S. MARIE MINING DIV. RECEIVED SEP 25 1973 AM 7:30 10 11 12 1 2 3 4 5 6

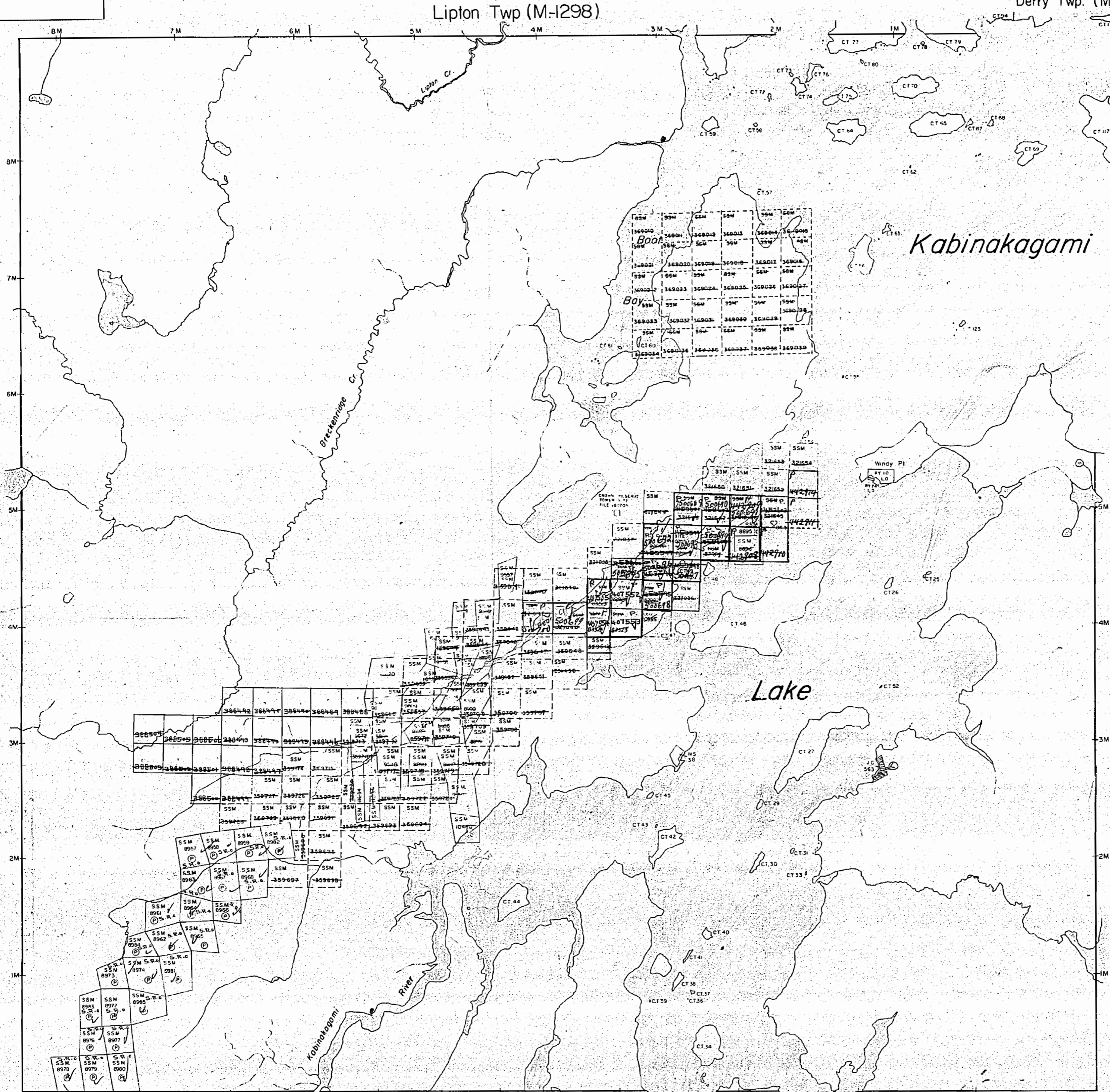
PLAN NO. M-1299

ONTARIO MINISTRY OF NATURAL RESOURCES SURVEYS AND MAPPING BRANCH

Breckenridge Twp. (M-1225)

Ermine Twp. (M-1249)

Mosambik Twp. (M-1319)



Lipton Twp. (M-1298)

Derry Twp. (M-1243)

THE TOWNSHIP OF

LIZAR

DISTRICT OF ALGOMA

SAULT STE. MARIE MINING DIVISION

SCALE: 1-INCH = 40 CHAINS

LEGEND

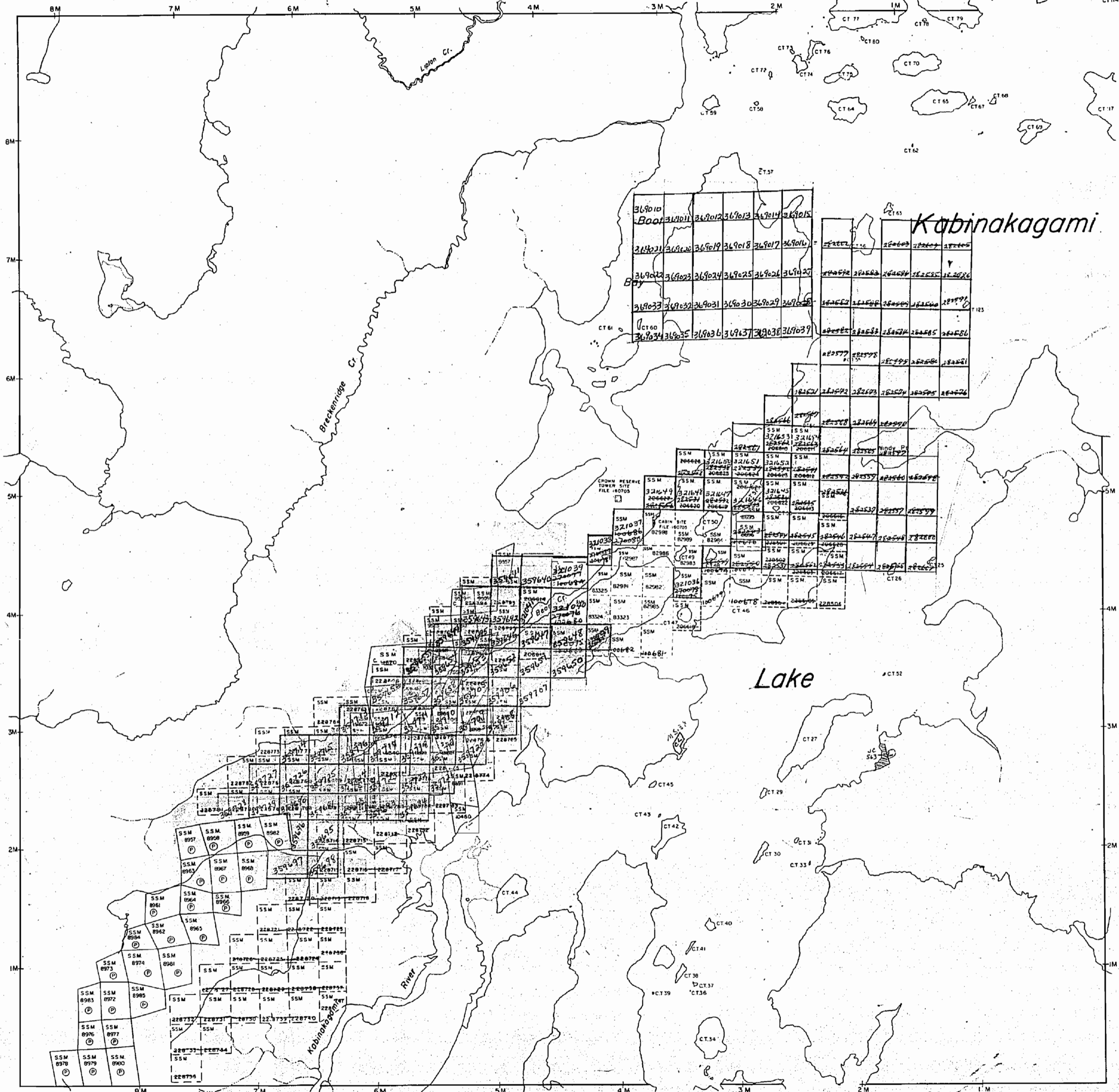
- PATENTED LAND (P)
- CROWN LAND SALE (C.S.)
- LEASES (L)
- LOCATED LAND (Loc.)
- LICENSE OF OCCUPATION (L.O.)
- MINING RIGHTS ONLY (M.R.O.)
- SURFACE RIGHTS ONLY (S.R.O.)
- ROADS
- IMPROVED ROADS
- KING'S HIGHWAYS
- RAILWAYS
- POWER LINES
- MARSH OR MUSKEG
- MINES
- CANCELLED (C.)
- C.L. (Crown Lease)

NOTES

400' Surface Rights Reservation around all Lakes and Rivers.

Breckenridge Twp. (M-1225)

Ermine Twp. (M-1249)



Mosambik Twp. (M-1319)

PLAN NO.-M.1299

DEPARTMENT OF MINES

- ONTARIO -

Lipton Twp (M-1298)

Derry Twp. (M-1243)

THE TOWNSHIP OF

LIZAR

DISTRICT OF ALGOMA

SAULT STE. MARIE MINING DIVISION

SCALE: 1-INCH = 40 CHAINS

LEGEND

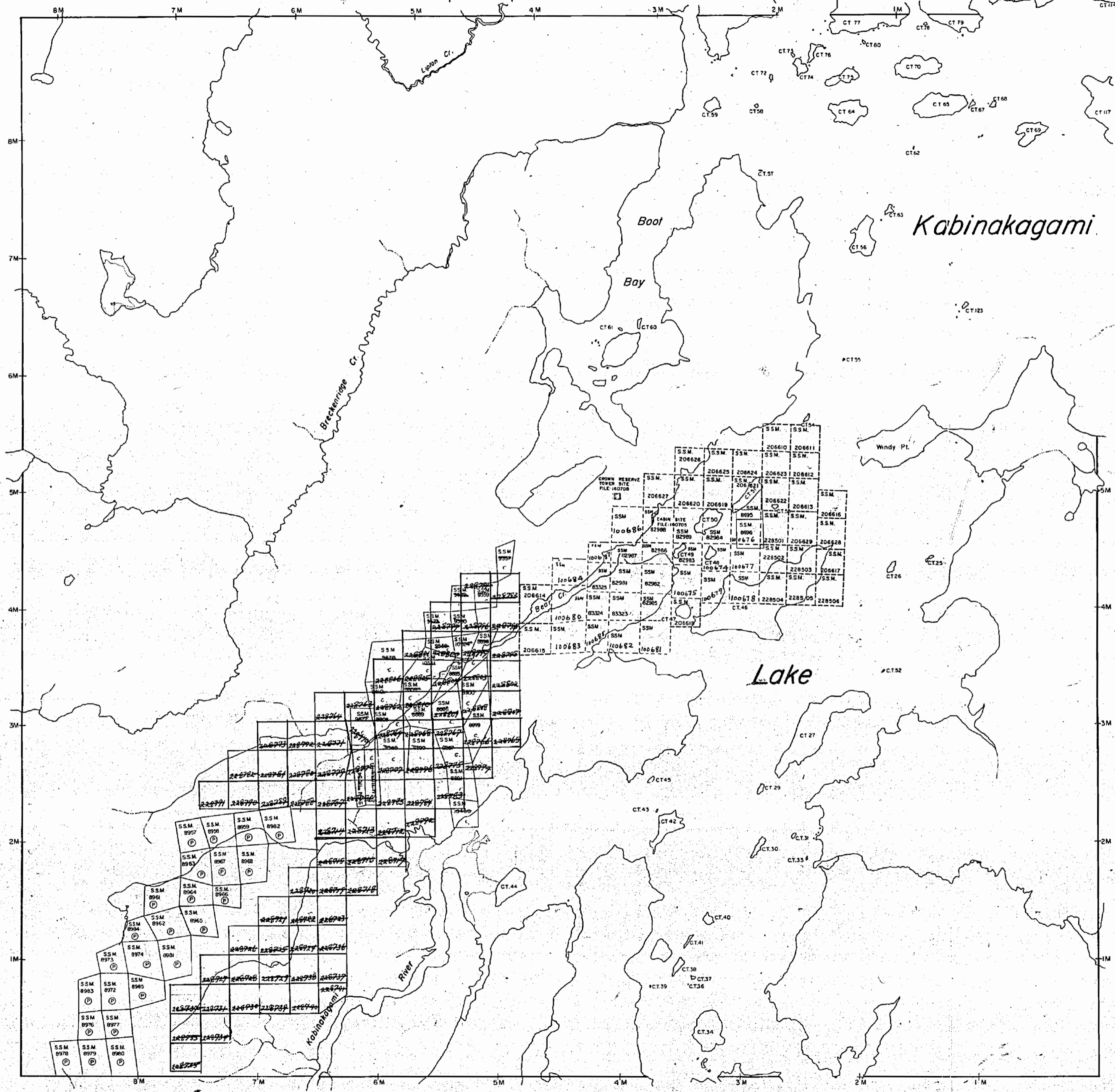
PATENTED LAND	Ⓟ
CROWN LAND SALE	C.S.
LEASES	Ⓛ
LOCATED LAND	Loc.
LICENSE OF OCCUPATION	L.O.
MINING RIGHTS ONLY	M.R.O.
SURFACE RIGHTS ONLY	S.R.O.
ROADS	—
IMPROVED ROADS	—
KING'S HIGHWAYS	—
RAILWAYS	—
POWER LINES	—
MARSH OR MUSKEG	—
MINES	Ⓜ
CANCELLED	ⓧ

NOTES

400' Surface Rights Reservation around all Lakes and Rivers.

Breckenridge Twp. (M-1225)

Ermine Twp. (M-1249)



PLAN NO. M.1299

DEPARTMENT OF MINES
- ONTARIO -

Lipton Twp. (M-1298)

Derry Twp. (M-1243)

THE TOWNSHIP OF

LIZAR

DISTRICT OF ALGOMA

SAULT STE. MARIE MINING DIVISION

SCALE: 1-INCH = 40 CHAINS

LEGEND

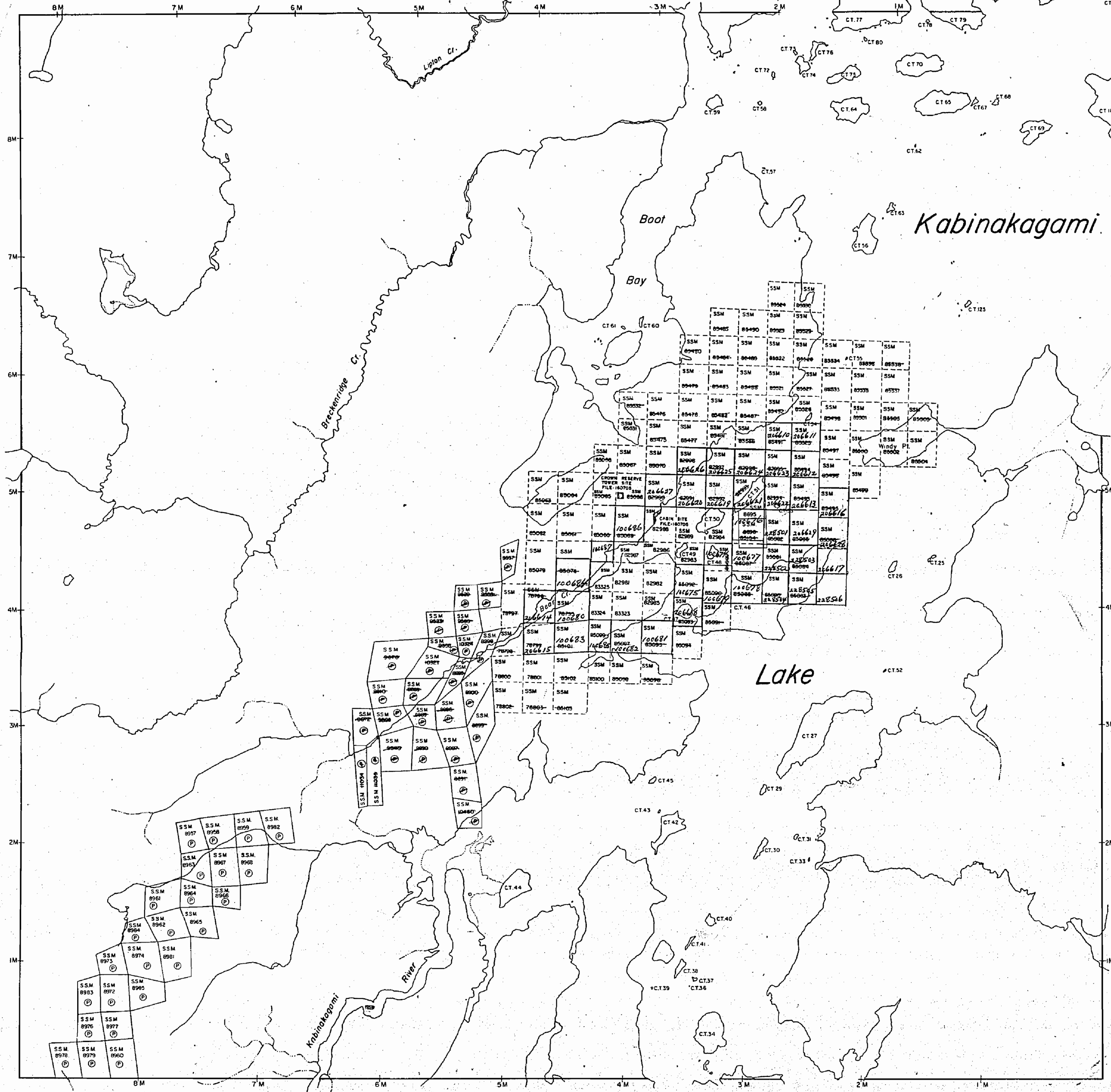
- PATENTED LAND (P)
- CROWN LAND SALE (C.S.)
- LEASES (L)
- LOCATED LAND (Loc.)
- LICENSE OF OCCUPATION (L.O.)
- MINING RIGHTS ONLY (M.R.O.)
- SURFACE RIGHTS ONLY (S.R.O.)
- ROADS
- IMPROVED ROADS
- KING'S HIGHWAYS
- RAILWAYS
- POWER LINES
- MARSH OR MUSKEG
- MINES
- CANCELLED (C)

NOTES

400' Surface Rights Reservation around all Lakes and Rivers.

Breckenridge Twp. (M-1225)

Ermine Twp. (M-1249)



Mosambik Twp. (M-1319)

PLAN NO. M.1299

DEPARTMENT OF MINES

- ONTARIO -

Lipton Twp (M-1298)

Derry Twp. (M-1243)

THE TOWNSHIP OF

LIZAR

DISTRICT OF ALGOMA

Foreigne SAULT-STE-MARIE MINING DIVISION

SCALE: 1-INCH = 40 CHAINS

LEGEND

- PATENTED LAND (P)
- CROWN LAND SALE (C.S.)
- LEASES (L)
- LOCATED LAND (Loc.)
- LICENSE OF OCCUPATION (L.O.)
- MINING RIGHTS ONLY (M.R.O.)
- SURFACE RIGHTS ONLY (S.R.O.)
- ROADS (//)
- IMPROVED ROADS (—)
- KING'S HIGHWAYS (—)
- RAILWAYS (—)
- POWER LINES (—)
- MARSH OR MUSKEG (—)
- MINES (C)
- CANCELLED (C)
- L.U.P.

NOTES

400' Surface Rights Reservation around all Lakes and Rivers.

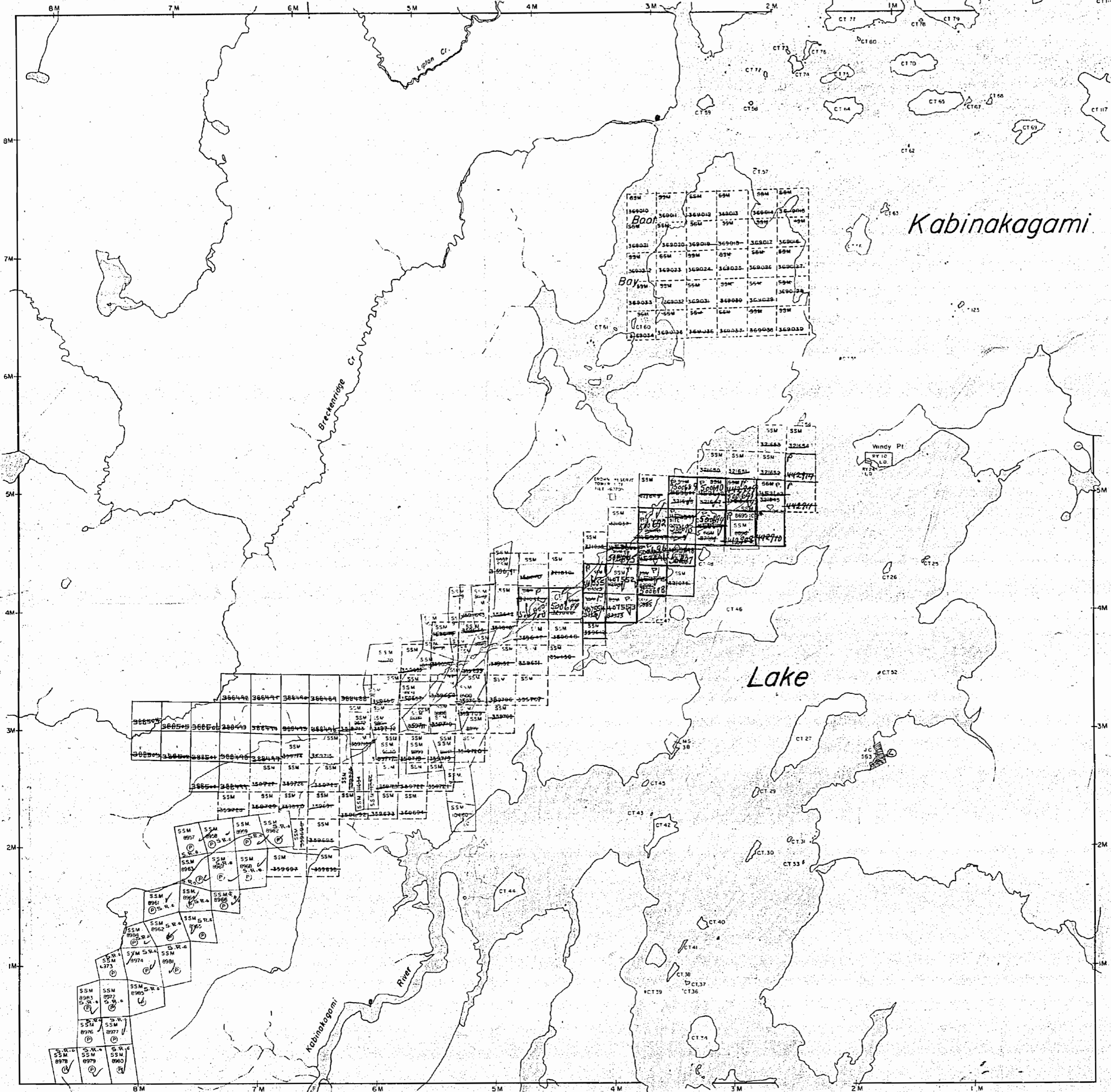
S. S. MARIE MINING DIV. RECEIVE D SEP 25 1973 AM 7:50 10/11/12/14/23/4/6/8

PLAN NO. M-1299

ONTARIO MINISTRY OF NATURAL RESOURCES SURVEYS AND MAPPING BRANCH

Breckenridge Twp. (M-1225)

Ermine Twp. (M-1249)



Mosambik Twp. (M-1319)

Lipton Twp (M-1298)

Derry Twp. (M-1243)

THE TOWNSHIP OF

LIZAR

DISTRICT OF ALGOMA

SAULT STE. MARIE MINING DIVISION

SCALE: 1-INCH = 40 CHAINS

LEGEND

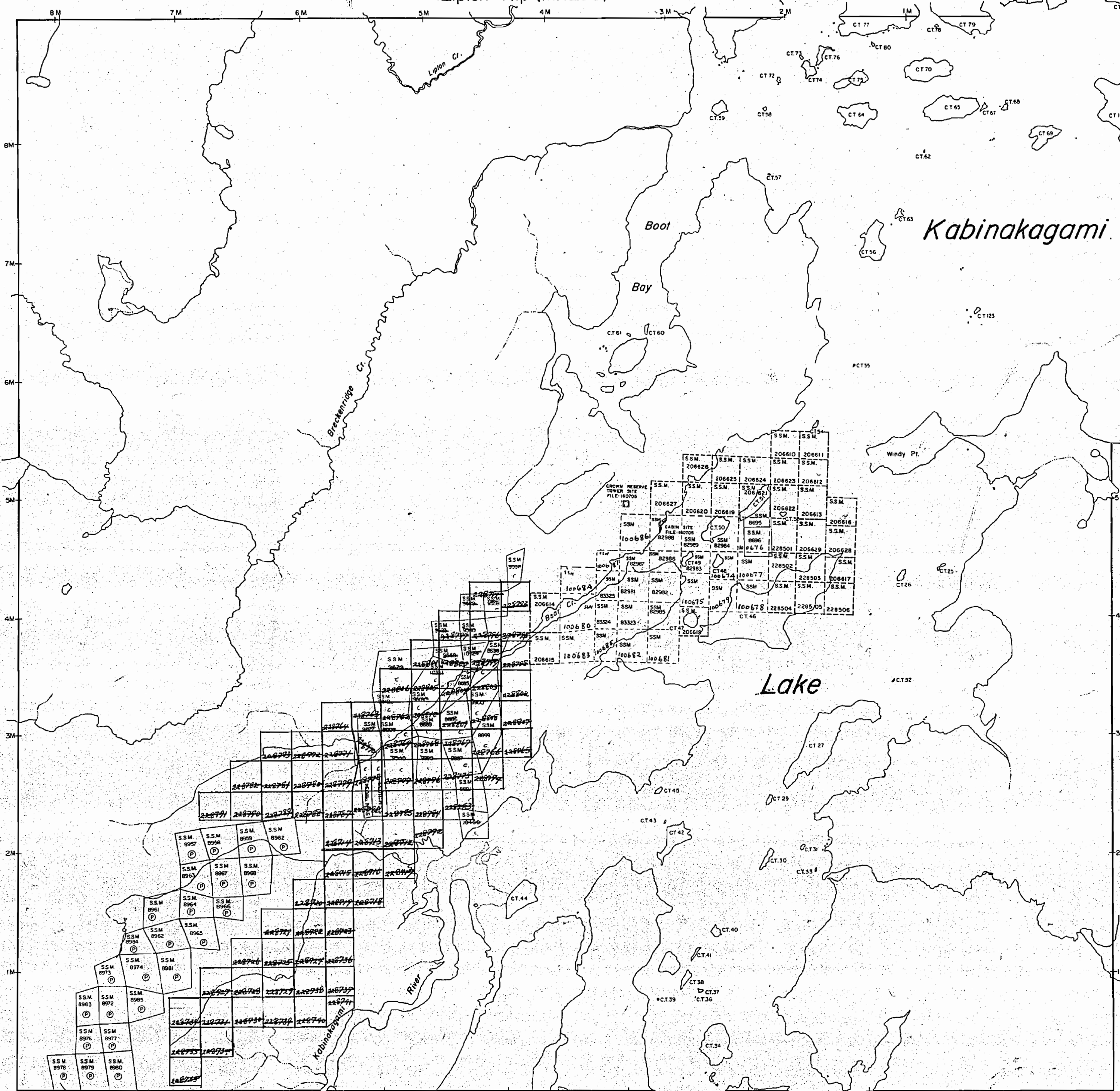
PATENTED LAND	⊙
CROWN LAND SALE	C.S.
LEASES	⊖
LOCATED LAND	Loc.
LICENSE OF OCCUPATION	L.O.
MINING RIGHTS ONLY	M.R.O.
SURFACE RIGHTS ONLY	S.R.O.
ROADS	—
IMPROVED ROADS	—
KING'S HIGHWAYS	—
RAILWAYS	—
POWER LINES	—
MARSH OR MUSKEG	—
MINES	⋈
CANCELLED	C.

NOTES

400' Surface Rights Reservation around all Lakes and Rivers.

Breckenridge Twp. (M-1225)

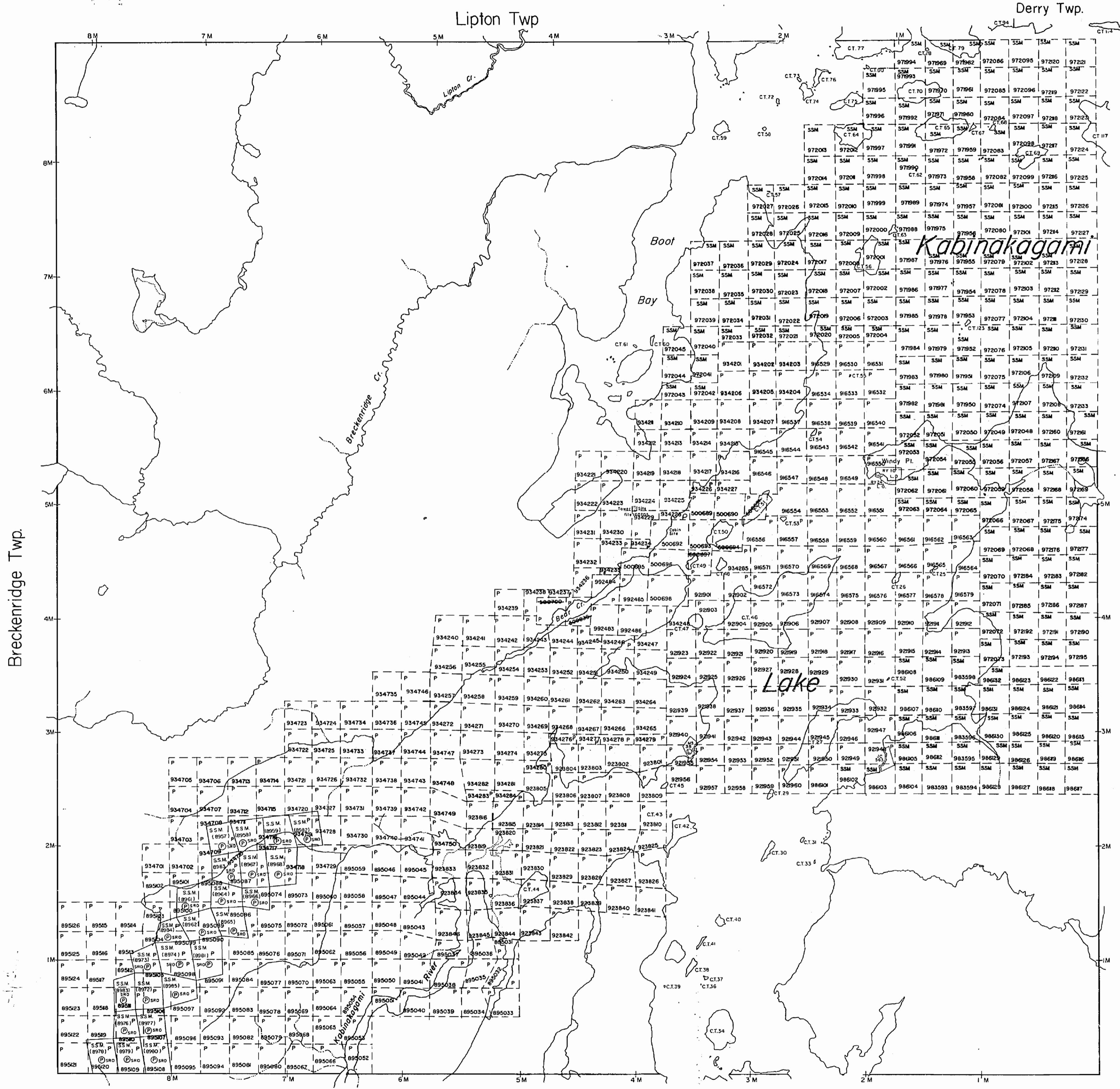
Ermine Twp (M-1249)



Mosambik Twp. (M-1319)

PLAN NO. M.1299

DEPARTMENT OF MINES - ONTARIO -



LEGEND

- PATENTED LAND ⊙ or ⊕
- CROWN LAND SALE C.S.
- LEASES ⊙
- LOCATED LAND Loc.
- LICENSE OF OCCUPATION L.O.
- MINING RIGHTS ONLY M.R.O.
- SURFACE RIGHTS ONLY S.R.O.
- ROADS
- IMPROVED ROADS
- KING'S HIGHWAYS
- RAILWAYS
- POWER LINES
- MARSH OR MUSKEG
- MINES
- CANCELLED
- PATENTED S.R.O.

NOTES

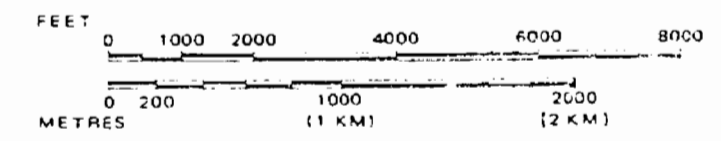
400' surface rights reservation along the shores of all lakes and rivers.

AREAS WITHDRAWN FROM DISPOSITION

- M.R.O. - MINING RIGHTS ONLY
- S.R.O. - SURFACE RIGHTS ONLY
- M.+S. - MINING AND SURFACE RIGHTS

Description	Order No.	Date	Disposition	File

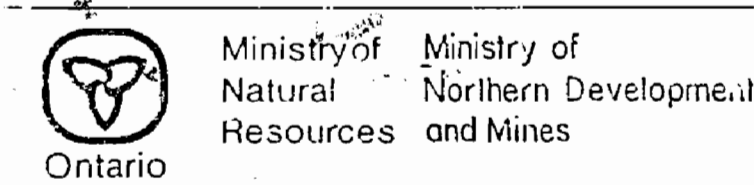
SCALE: 1 INCH = 40 CHAINS



TOWNSHIP LIZAR

M.N.R. ADMINISTRATIVE DISTRICT
HEARST
MINING DIVISION

LAND TITLES / REGISTRY DIVISION
ALGOMA



Date: JULY 1986

Number: G-2328

Lipton Twp (M-1298)

Derry Twp. (M-1243)

THE TOWNSHIP OF

LIZAR

DISTRICT OF ALGOMA

SAULT STE. MARIE MINING DIVISION

SCALE: 1-INCH = 40 CHAINS

LEGEND

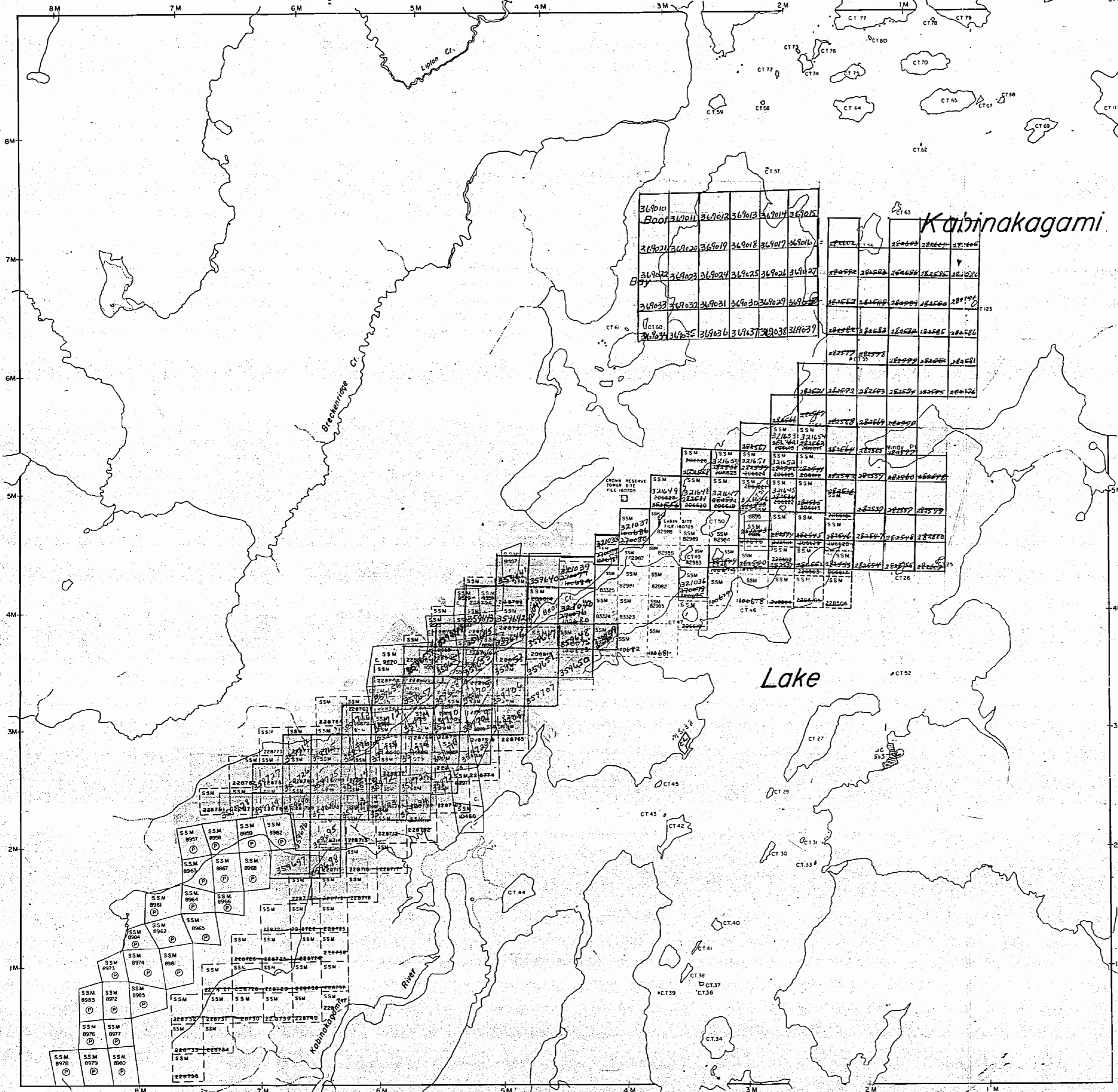
- PATENTED LAND (P)
- CROWN LAND SALE (C.S.)
- LEASES (L)
- LOCATED LAND (Loc.)
- LICENSE OF OCCUPATION (L.O.)
- MINING RIGHTS ONLY (M.R.O.)
- SURFACE RIGHTS ONLY (S.R.O.)
- ROADS
- IMPROVED ROADS
- KING'S HIGHWAYS
- RAILWAYS
- POWER LINES
- MARSH OR MUSKEG
- MINES
- CANCELLED (C.)
- C.L. (Crown Lease)

NOTES

400' Surface Rights Reservation around all Lakes and Rivers.

Breckenridge Twp. (M-1225)

Ermine Twp. (M-1249)



Mosambik Twp. (M-1319)

PLAN NO. M.1299

DEPARTMENT OF MINES

- ONTARIO -

Lipton Twp (M-1298)

Derry Twp. (M-1243)

THE TOWNSHIP OF

LIZAR

DISTRICT OF ALGOMA

SAULT STE. MARIE MINING DIVISION

SCALE: 1-INCH = 40 CHAINS

LEGEND

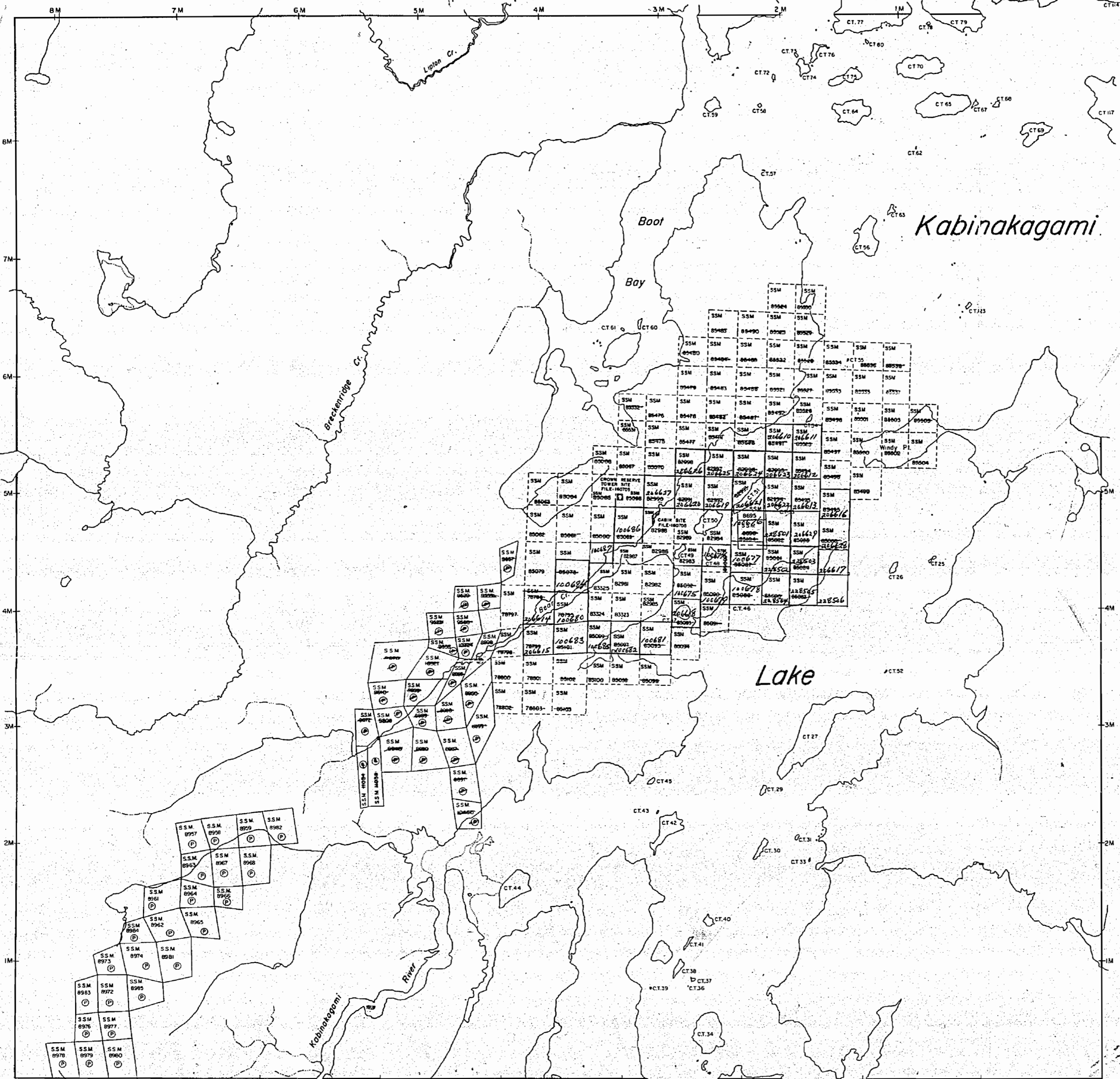
- PATENTED LAND ⊙
- CROWN LAND SALE C.S.
- LEASES ⊖
- LOCATED LAND Loc.
- LICENSE OF OCCUPATION L.O.
- MINING RIGHTS ONLY M.R.O.
- SURFACE RIGHTS ONLY S.R.O.
- ROADS —
- IMPROVED ROADS —
- KING'S HIGHWAYS —
- RAILWAYS —
- POWER LINES —
- MARSH OR MUSKEG —
- MINES —
- CANCELLED —

NOTES

400' Surface Rights Reservation around all Lakes and Rivers.

Breckenridge Twp. (M-1225)

Ermine Twp. (M-1249)



Mosambik Twp. (M-1319)

PLAN NO.-M.1299

DEPARTMENT OF MINES - ONTARIO -

1/5
Ligon
old

PLAN OF LIZAR TWP.

M-1299

SAULT STE. MARIE MINING DIVISION.
DISTRICT OF ALGOMA.

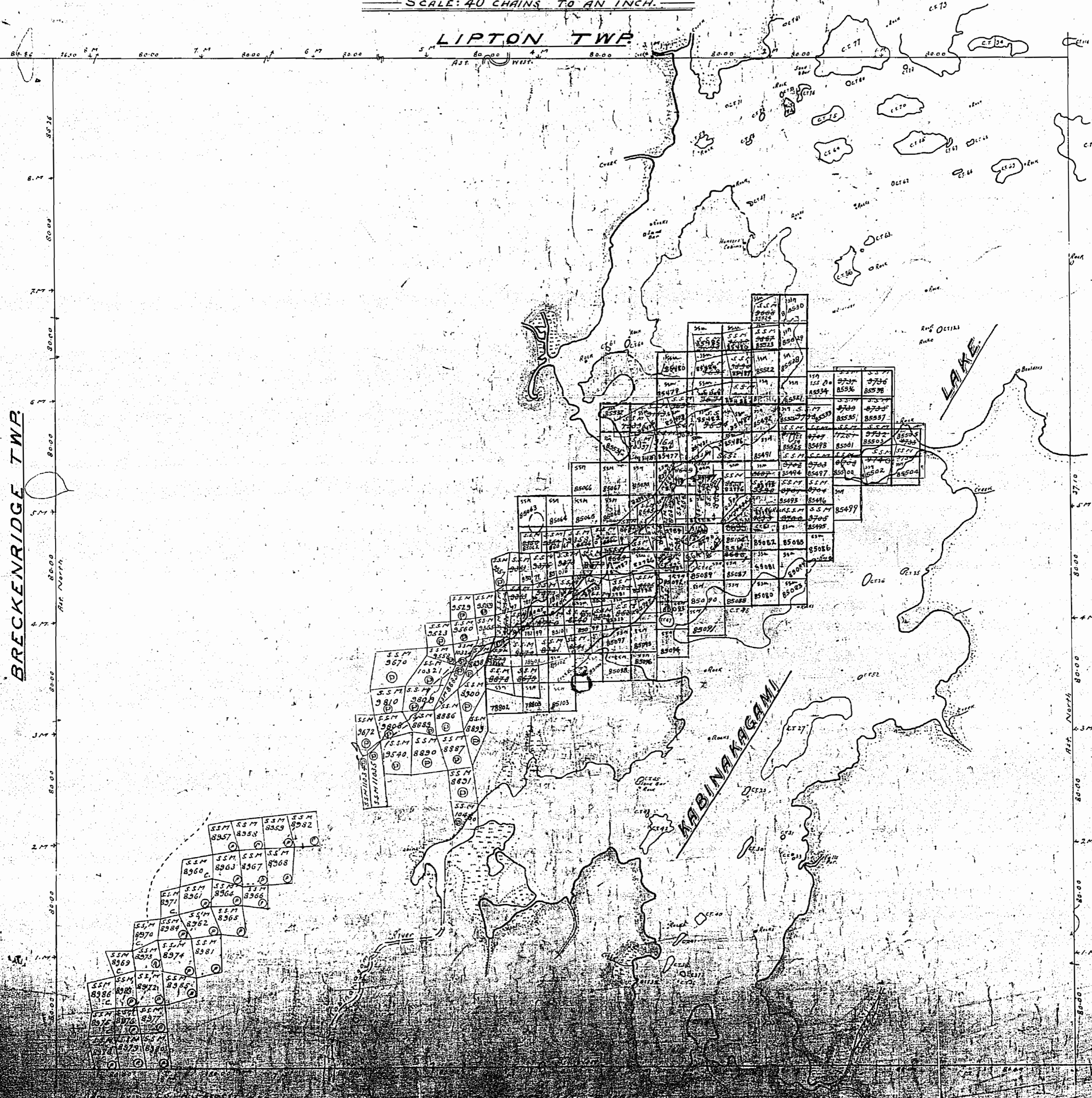
SCALE: 40 CHAINS TO AN INCH.



LIPTON TWP

BRECKENRIDGE TWP

ERMINE TWP



8357	8358	8359	8360
8361	8362	8363	8364
8365	8366	8367	8368
8369	8370	8371	8372
8373	8374	8375	8376
8377	8378	8379	8380
8381	8382	8383	8384
8385	8386	8387	8388
8389	8390	8391	8392
8393	8394	8395	8396
8397	8398	8399	8400

OFFICE MAP

Pts 1-9733-19734 not covered by
Kabinakagami Lake open June 1/56
M.N. 9740 open June 1/56
Dep. Gazette

PLAN OF LIZAR TWP.

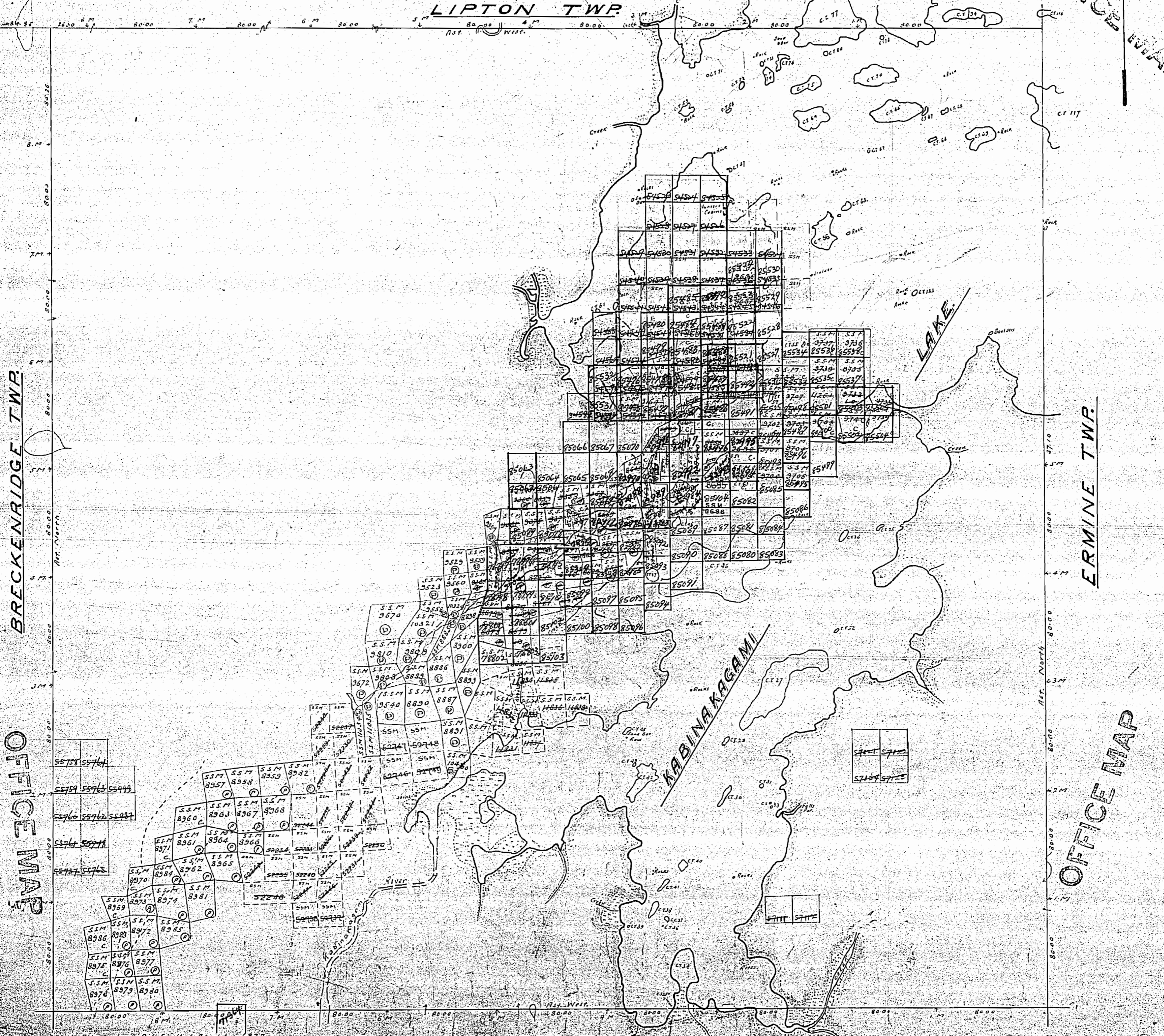
L.O. covering water portions of
M.N. 9733-34-35-36-37-38-39
48695-96 open; see Dist.
Gazette Aug 11/56.



SAULT STE. MARIE MINING DIVISION.
DISTRICT OF ALGOMA.

SCALE: 40 CHAINS TO AN INCH.

LIPTON TWP



BRECKENRIDGE TWP.

ERMINE TWP.

OFFICE MAP

OFFICE MAP

MOSAMBIK TWP.

N. Bury by O.L.S. H.J. Beatty 1922
W.C. E. Bury by
Towns of Kabinakagami Lake by O.L.S. James Coltham 1923
Marche Meadows then this Roads & Water

Surface reservations 209' wide by Dept. of
State lands of all lakes

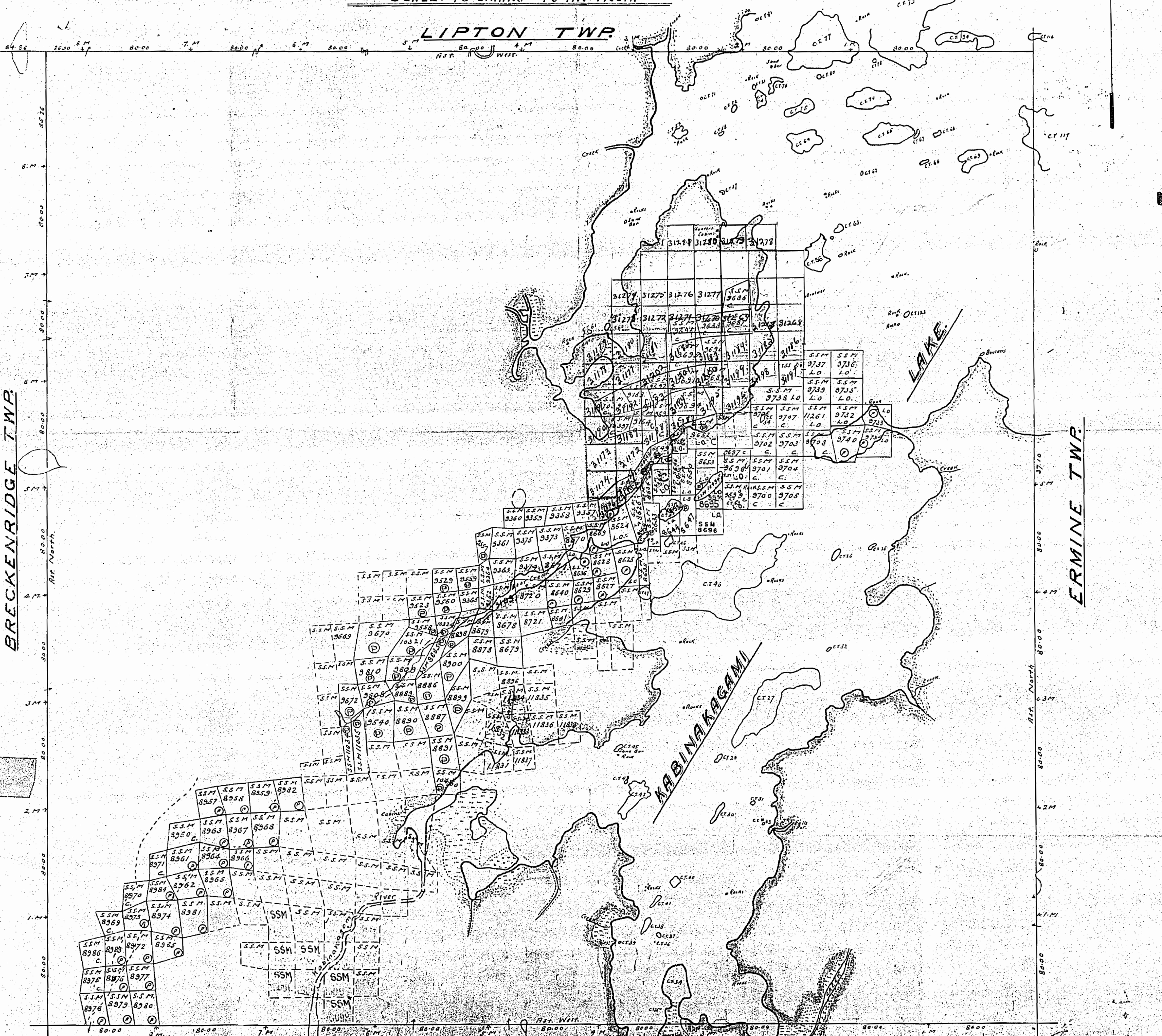
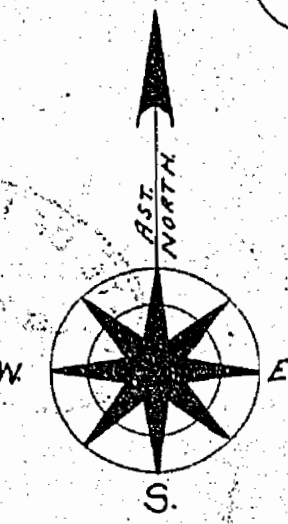
PLAN OF LIZAR TWP.

SAULT STE. MARIE MINING DIVISION.
DISTRICT OF ALGOMA.

SCALE: 40 CHAINS TO AN INCH.

OFFICE MAP

1922



BRECKENRIDGE TWP.

ERMINE TWP.

MOSAMBIK TWP.

N. Bdry. by O.L.S. H.J. Beatty 1922
W. S. E. Bdry. by 1923.
Township of Kabina Kagami Lake by O.L.S. James Coltham 1923
Marshes & Meadows shown thus: --- Reeds & Water ---

Surface reservation 200' wide by Dept. of L. & P. This reservation also along the shore line of all islands delineated above.

LIZAR

DISTRICT OF ALGOMA

Scale 40 Chains = 1 Inch

LIPTON



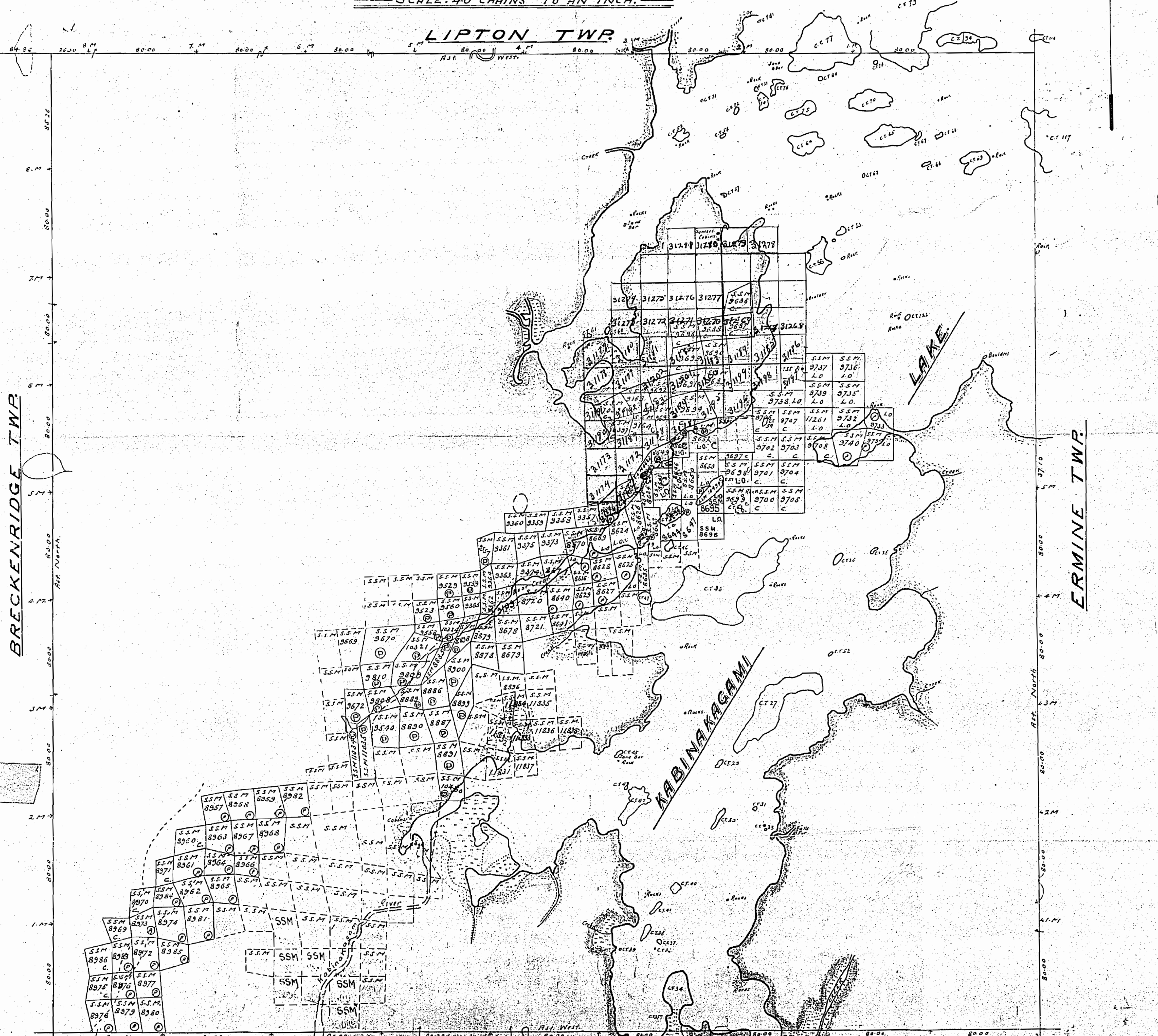
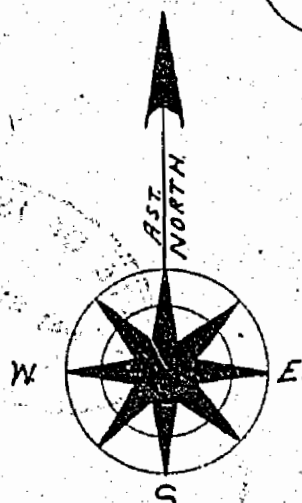
Lizor

OFFICE MAP

PLAN OF LIZAR TWP.

SAULT STE. MARIE MINING DIVISION. DISTRICT OF ALGOMA.

SCALE: 40 CHAINS TO AN INCH.



BRECKENRIDGE TWP.

ERMINE TWP.

MOSAMBIK TWP.

N. Bury. by O.L.S. H.J. Beatty 1922
W.S.E. Bury by 1923.
Traverse of Kabinakagami Lake by O.L.S. James Coltham 1921
Marshes & Meadows shown thus. Reeds & Water

Surface reservations 200 wide by Dept. of L.P.F. This reservation also along the shore lines of all islands delineated above.


118
Baker
old

PLAN OF LIZAR TWP.

M-1299

SAULT STE. MARIE MINING DIVISION.
DISTRICT OF ALGOMA.

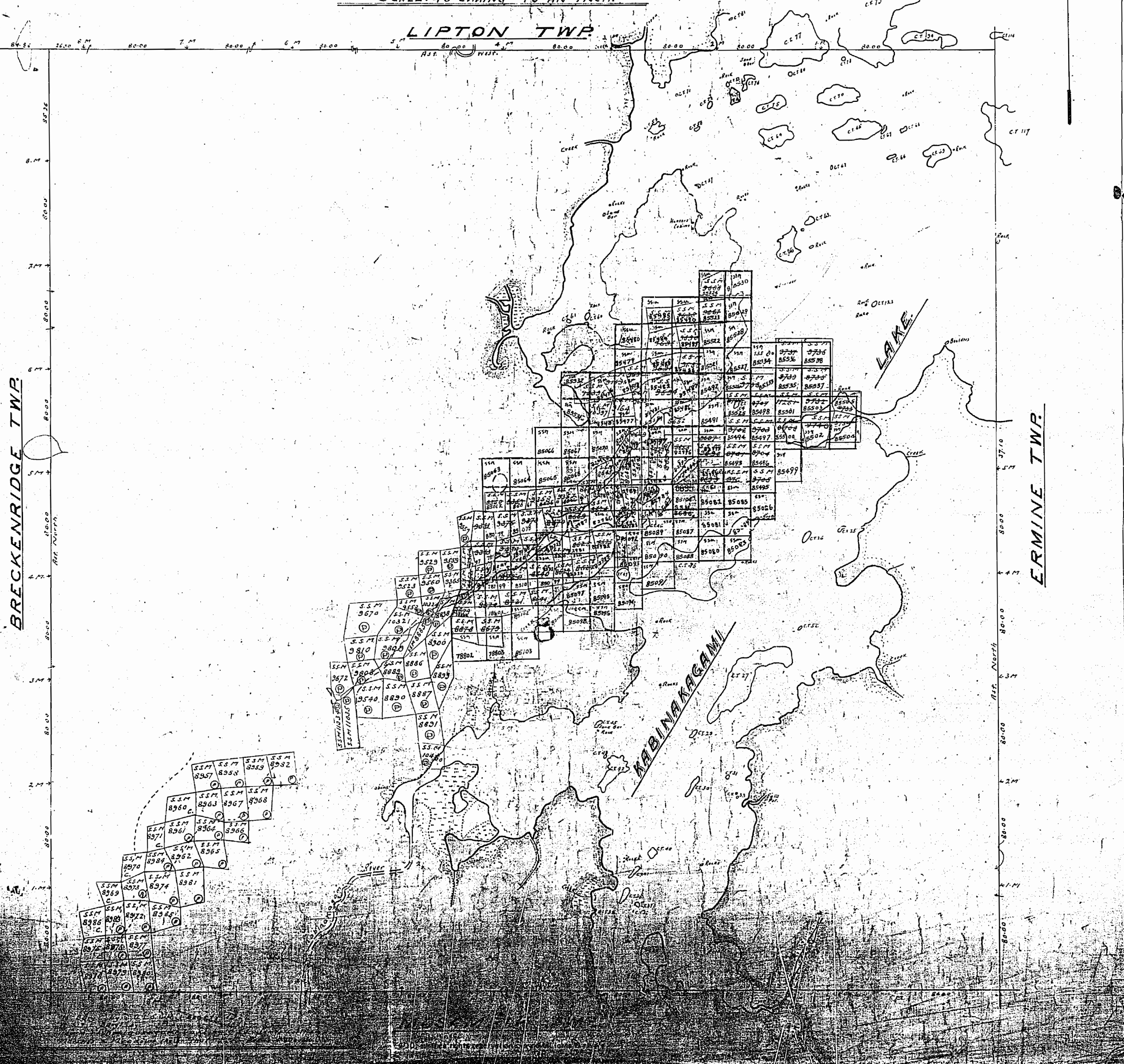
SCALE: 40 CHAINS TO AN INCH.

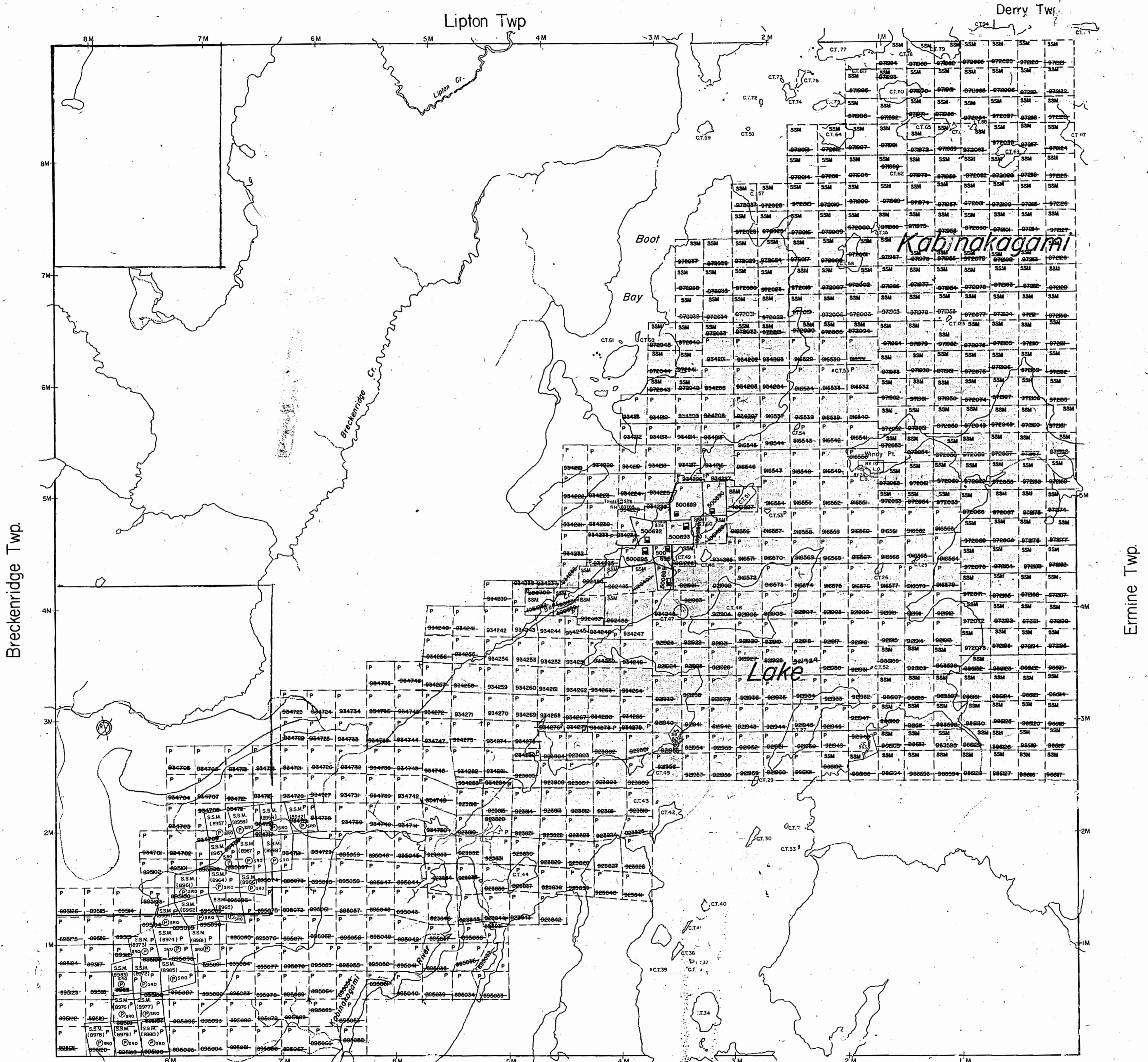


LIPTON TWP.

BRECKENRIDGE TWP.

ERMINE TWP.





LEGEND

PATENTED LAND	⊙ or ⊚
CROWN LAND SALE	C.S.
LEASES	⊙
LOCATED LAND	Loc.
LICENSE OF OCCUPATION	L.O.
MINING RIGHTS ONLY	M.R.O.
SURFACE RIGHTS ONLY	S.R.O.
ROADS	—
IMPROVED ROADS	—
KING'S HIGHWAYS	—
RAILWAYS	—
POWER LINES	—
MARSH OR MUSKIE	—
MINES	—
CANCELLED	—
PATENTED S.R.O.	—

NOTES

400' surface rights reservation along the shores of all lakes and rivers.

AREAS WITHDRAWN FROM DISPOSITION

M.R.O. - MINING RIGHTS ONLY
 S.R.O. - SURFACE RIGHTS ONLY
 M.+S. - MINING AND SURFACE RIGHTS

Description	Order No.	Date	Disposition	File
	36C35490	W-SSM-1792	13/3/92	S & M RIGHTS 195150-6
		O-SSM-19/92	22/06/92	S & M RIGHTS 195150-6

AREAS OUTLINED IN RED
 = FORESTRY ACTIVITIES 1992-93

The 1925 Magnetic Bearing
 Approx. 7.2% Annual Change
 Increasing 1.0'

SCALE: 1 INCH = 40 CHAINS

FEET 0 1000 2000 4000 6000 8000

METRES 0 200 1000 2000 (1 KM) (2 KM)

TOWNSHIP
LIZAR

M.N.R. ADMINISTRATIVE DISTRICT
WAWA
 MINING DIVISION
SAULT STE. MARIE
 LAND TITLES / REGISTRY DIVISION
ALGOMA

Ministry of Natural Resources Ontario
 Ministry of Northern Development and Mines

LIZAR

DISTRICT OF ALGOMA

PORCUPINE MINING DIVISION

SCALE: 1-INCH = 40 CHAINS

LEGEND

- PATENTED LAND ● or ⊙
- CROWN LAND SALE C.S.
- LEASES ⊕
- LOCATED LAND Loc.
- LICENSE OF OCCUPATION L.O.
- MINING RIGHTS ONLY M.R.O.
- SURFACE RIGHTS ONLY S.R.O.
- ROADS —
- IMPROVED ROADS —
- KING'S HIGHWAYS —
- RAILWAYS —
- POWER LINES —
- MARSH OR MUSKOG —
- MINES —
- CANCELLED —
- PATENTED S.R.O. —

NOTES

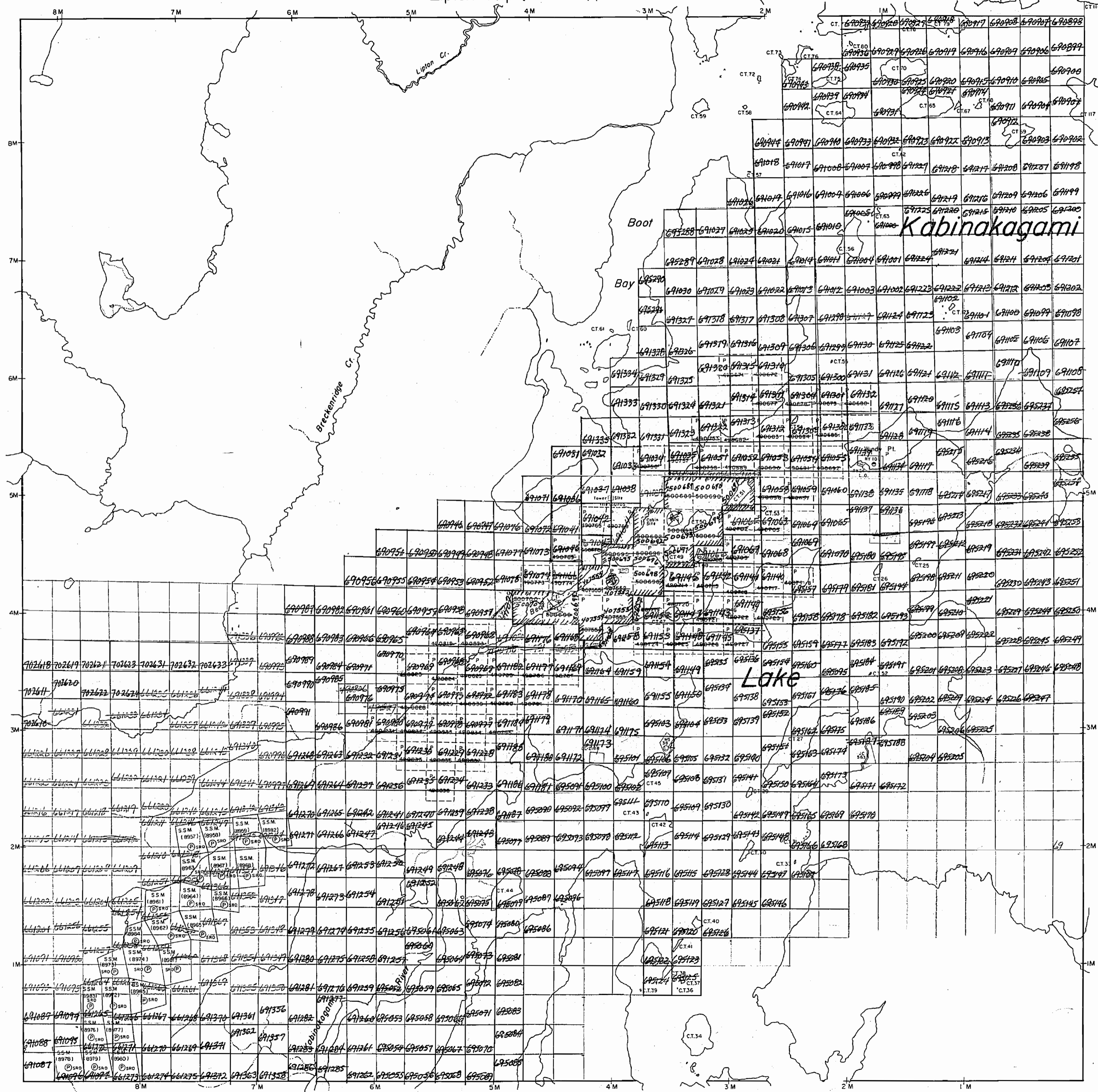
400' surface rights reservation along the shores of all lakes and rivers.

Areas withdrawn

(R) NRW 108/89 Jan 2/85 MR 4 S.R.
ORION RECORDS BY COPIING. 0/155-FNS LIBS

Breckenridge Twp. (M-1225)

Ermine Twp. (M-1249)



6-2328

REC'D JUNE 5/81

PLAN NO. **M-1299**

copy of map by ... - recorded Nov. 16/86

Lipton Twp (M-1298)

Derry Twp. (M-1243)

THE TOWNSHIP OF

LIZAR

DISTRICT OF ALGOMA

PORCUPINE MINING DIVISION

SCALE: 1-INCH = 40 CHAINS

LEGEND

- PATENTED LAND ● or ⊕
- CROWN LAND SALE C.S.
- LEASES ⊙
- LOCATED LAND Loc.
- LICENSE OF OCCUPATION L.O.
- MINING RIGHTS ONLY M.R.O.
- SURFACE RIGHTS ONLY S.R.O.
- ROADS —
- IMPROVED ROADS —
- KING'S HIGHWAYS —
- RAILWAYS —
- POWER LINES —
- MARSH OR MUSKEG —
- MINES X
- CANCELLED C.
- PATENTED S.R.O. ⊙

NOTES

400' surface rights reservation along the shores of all lakes and rivers.

6-2328

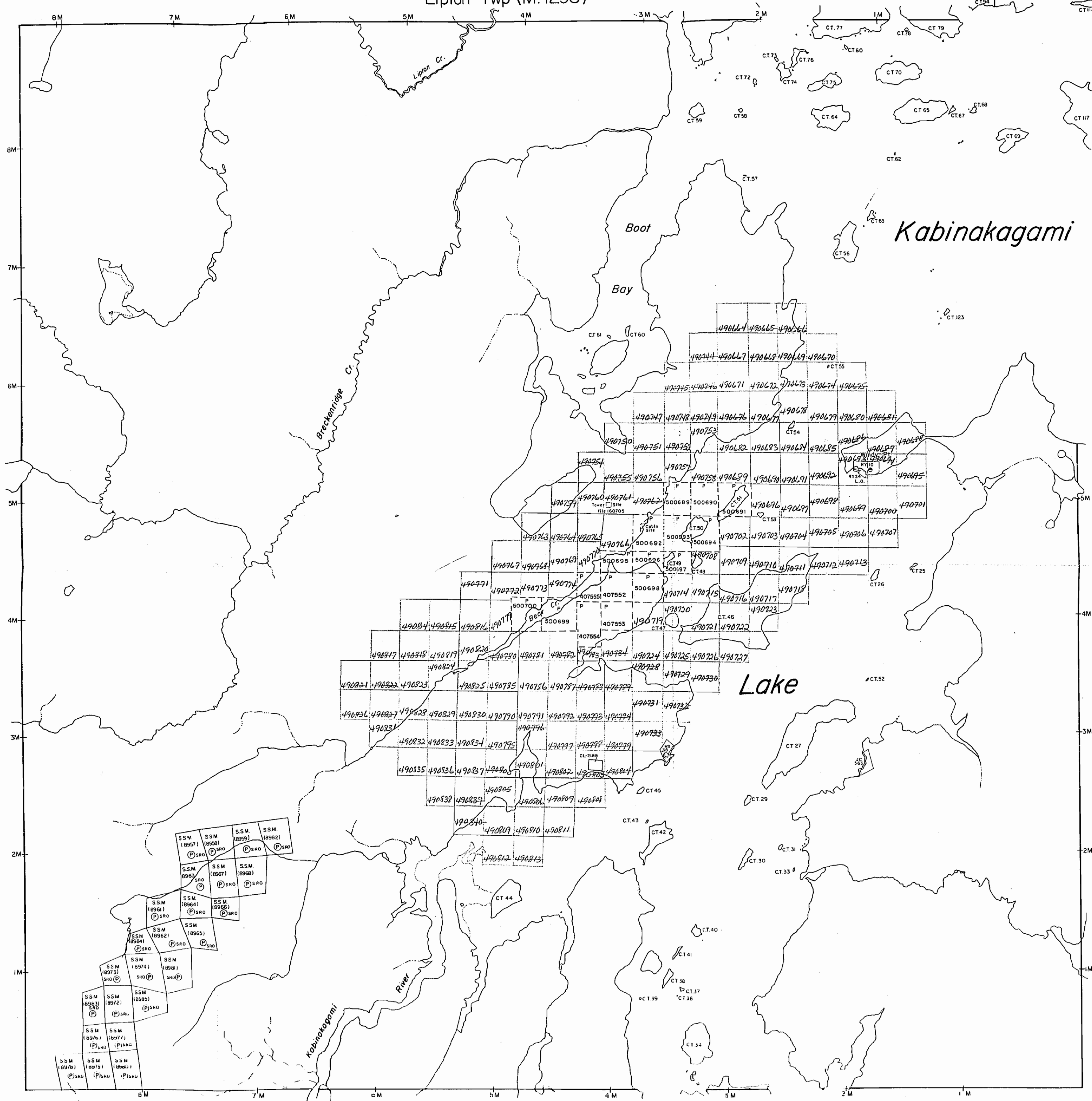
Rec'd Feb 1/80

PLAN NO. M-1299

ONTARIO
MINISTRY OF NATURAL RESOURCES
SURVEYS AND MAPPING BRANCH

Breckenridge Twp. (M-1225)

Ermine Twp. (M-1249)



Mosambik Twp. (M-1319)

Lipton Twp. (M-1298)

Derry Twp. (M-1243)

THE TOWNSHIP OF

LIZAR

DISTRICT OF ALGOMA

SAULT STE. MARIE MINING DIVISION

SCALE: 1-INCH = 40 CHAINS

LEGEND

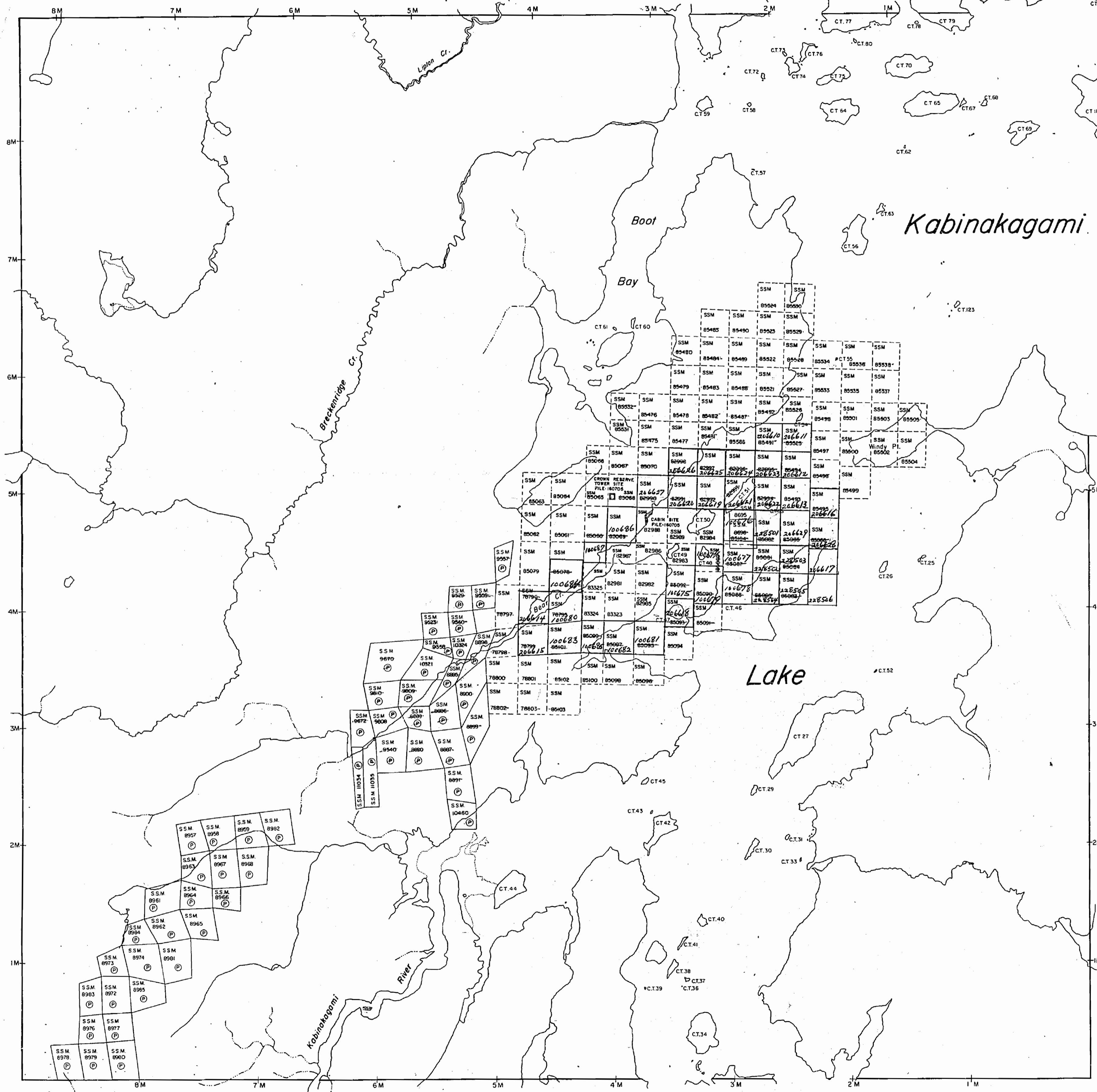
- PATENTED LAND (P)
- CROWN LAND SALE (C.S.)
- LEASES (L)
- LOCATED LAND (Loc.)
- LICENSE OF OCCUPATION (L.O.)
- MINING RIGHTS ONLY (M.R.O.)
- SURFACE RIGHTS ONLY (S.R.O.)
- ROADS
- IMPROVED ROADS
- KING'S HIGHWAYS
- RAILWAYS
- POWER LINES
- MARSH OR MUSKOGEE
- MINES
- CANCELLED

NOTES

400' Surface Rights Reservation around all Lakes and Rivers.

Breckenridge Twp. (M-1225)

Ermine Twp. (M-1249)



Mosambik Twp. (M-1319)

G-2328

PLAN NO. M-1299

DEPARTMENT OF MINES - ONTARIO -

OFFICE MAP

m-1299

PLAN OF

LIZAR TWP.

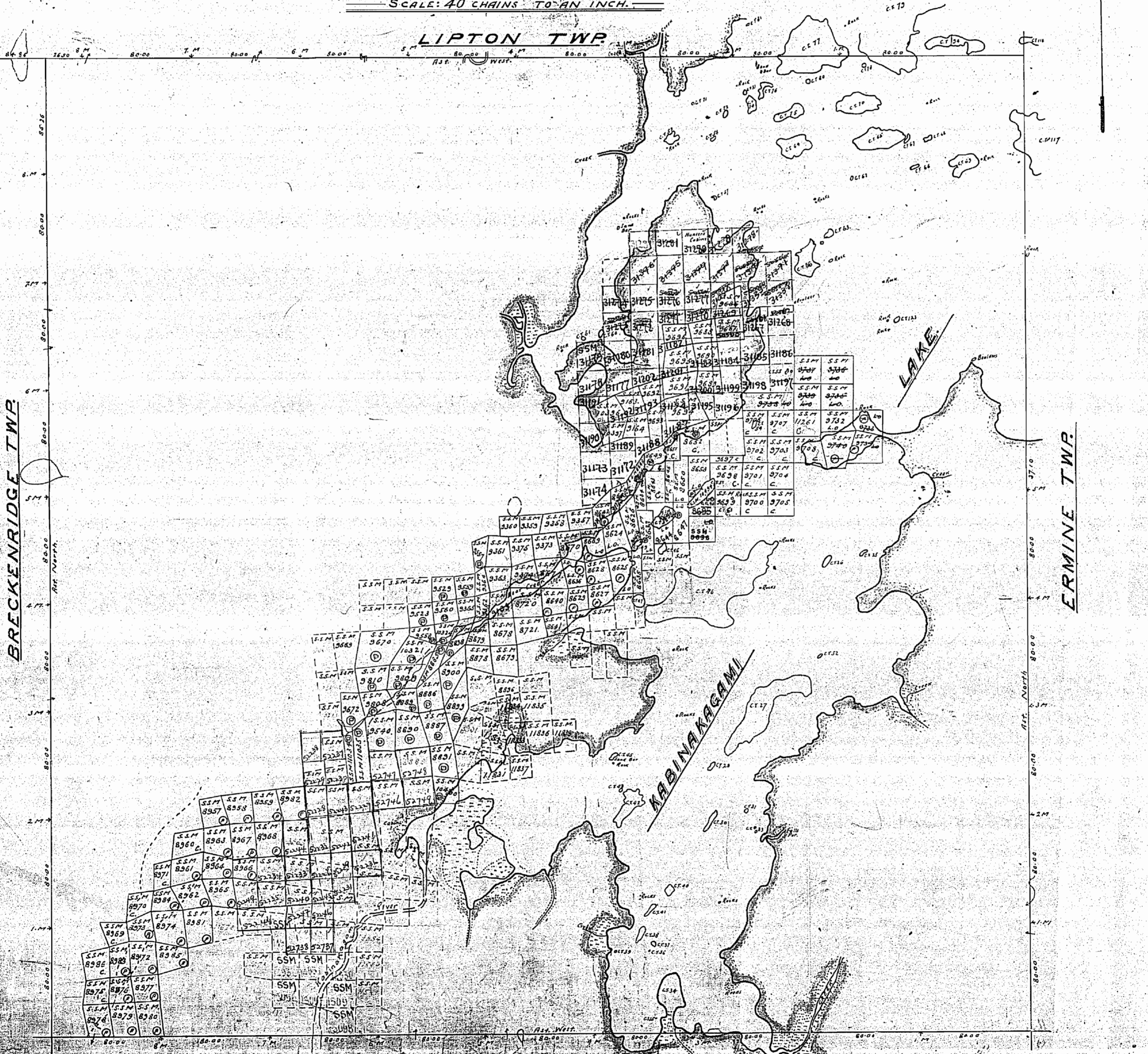

SAULT STE. MARIE MINING DIVISION.

DISTRICT OF ALGOMA.

SCALE: 40 CHAINS TO AN INCH.

of 9733-9734 not covered by
Kabinakagami Lake open June 1/56
Ont. Gazette
of 9740 open June 1/56

L.O. covering water portions of
SM 9733-34-35-36-37-38-39
48695-96 open: see
Ont. Gazette Aug. 1/56
S.P.



BRECKENRIDGE TWP.

ERMINE TWP.

MOSAMBIK TWP.

N. Bury by O.L.S. H.J. Beatty 1322
W.S. & Z. Bury by 1323
Kabinakagami Lake by O.L.S. James Coltham 1324
Marshes & Meadows thereon thus Reeds & Water

Surface reservations 200' wide by Dept. of L.P.F.
This reservation also along the shore line of all islands delineated above