AREA OF

LOBSTICK BAY
· LAKE OF THE WOODS ·

DISTRICT OF
KENORA

KENORA
MINING DIVISION

SCALE: 1-INCH = 40 CHAINS

LEGEND

PATENTED LAND	(P)
CROWN LAND SALE	C.S.
LEASES	(L)
LOCATED LAND	Loc.
LICENSE OF OCCUPATION	L.O.
MINING RIGHTS ONLY	M.R.O.
SURFACE RIGHTS ONLY	S.R.O.
ROADS	
IMPROVED ROADS	
KING'S HIGHWAYS	
RAILWAYS	
POWER LINES	
MARSH OR MUSKEG	
MINES	
CANCELLED	C.

NOTES

400' Surface Rights Reservation along the shores of all lakes and rivers

Crown Game Preserve shown thus:
By Order in Council Oct. 5, 1951.

Flooding rights reserved up to 1064' above mean sea level on all lands bordering on Lake of the Woods.

AREAS WITHDRAWN FROM DISPOSITION

M.R.O. – MINING RIGHTS ONLY
S.R.O. – SURFACE RIGHTS ONLY
M.+S. – MINING AND SURFACE RIGHTS

	Description	Order No.	Date	Disposition	File
(N)	SEC. 36/80	W.67/82	22/12/82	M. & S.	188521

SAND and GRAVEL

(N) MNR GRAVEL RESERVE 10-14, FILE 188521

* AREA INDICATED (R1)
TO REOPEN TO STAKING
July 25/83 @ 7:00 A.M
STANDARD TIME
(8:00 A.M LOCAL TIME)

KENORA MINING DIV.
RECEIVED
MAY 31 1983
AM 7 8 9 10 11 12 1 2 3 4 5 6 PM

June 29/83

PLAN NO. M.2635

Ministry of Natural Resources — Surveys and Mapping Branch
Ontario

494934

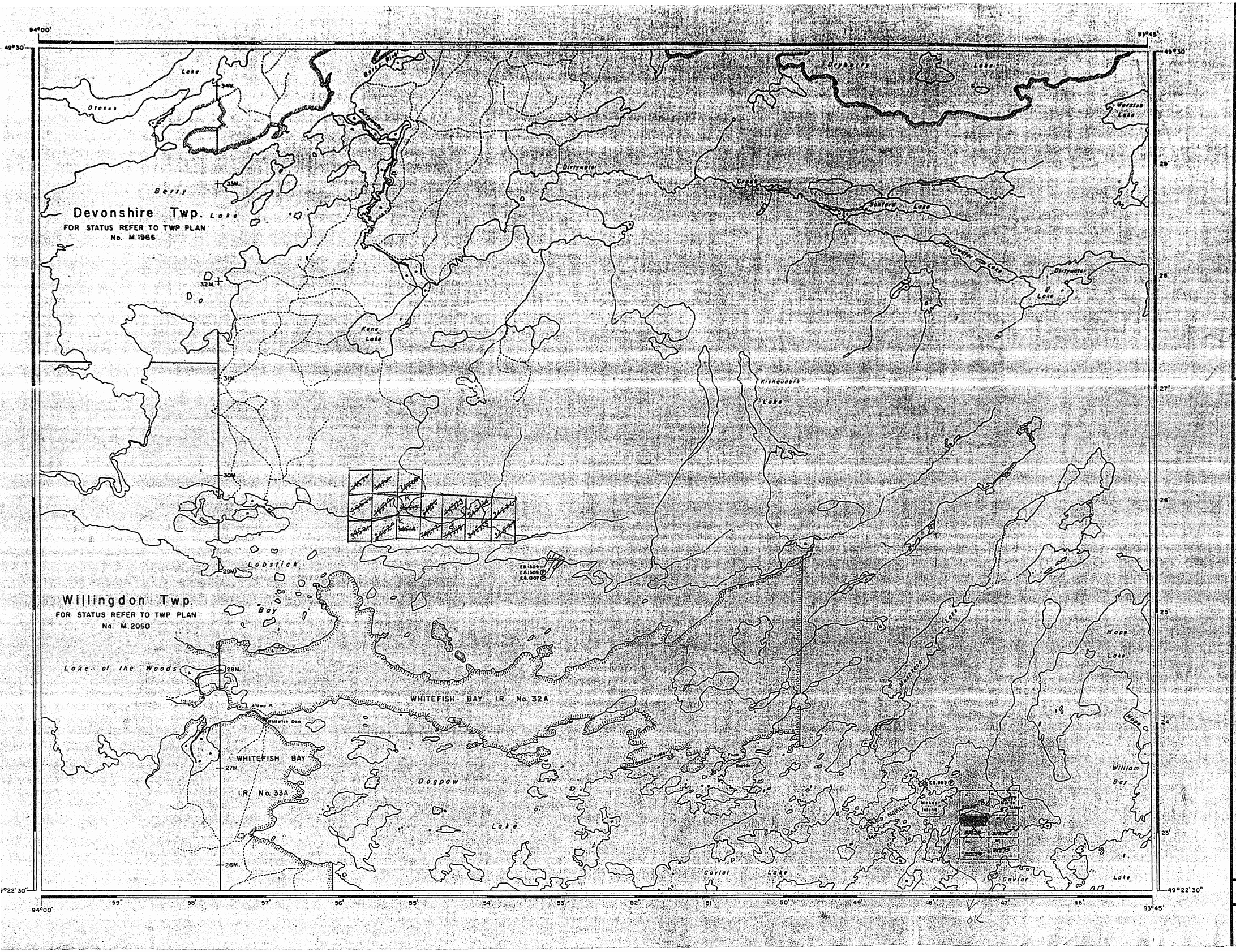

AREA OF

LOBSTICK BAY

LAKE OF THE WOODS

DISTRICT OF KENORA

KENORA MINING DIVISION

SCALE: 1-INCH = 40 CHAINS

LEGEND

PATENTED LAND	P
CROWN LAND SALE	C.S.
LEASES	L
LOCATED LAND	Loc.
LICENSE OF OCCUPATION	L.O.
MINING RIGHTS ONLY	M.R.O.
SURFACE RIGHTS ONLY	S.R.O.
ROADS	
IMPROVED ROADS	
KING'S HIGHWAYS	
RAILWAYS	
POWER LINES	
MARSH OR MUSKEG	
MINES	
CANCELLED	C

NOTES

400' Reserve around all lakes & rivers to Dept. of Lands & Forests.

Crown Game Preserve shown thus: By Order in Council Oct. 5, 1951.

Flooding rights reserved up to 1064' above mean sea level on all lands bordering on Lake of the Woods.

[redacted]

RECEIVED
APR 25 1961
KENORA MINING DIV.

Feb. 14/63
Feb. 15/63
Feb. 18/63
Dec. 16/63
Feb. 6/64
MAR 2 1965
MAR. 18/65
MAR. 10/66
June 7/66

PLAN NO. M.2635

DEPARTMENT OF MINES
– ONTARIO

LOBSTICK

AREA OF

LOBSTICK BAY
· LAKE OF THE WOODS

DISTRICT OF
KENORA

KENORA
MINING DIVISION

SCALE 1-INCH 40 CHAINS

LEGEND

PATENTED LAND	P
CROWN LAND SALE	S
LEASES	L
LOCATED LAND	LL
LICENSE OF OCCUPATION	L O
MINING RIGHTS ONLY	M R O
SURFACE RIGHTS ONLY	S R O
ROADS	
IMPROVED ROADS	
KING'S HIGHWAYS	
RAILWAYS	
POWER LINES	
MARSH OR MUSKEG	
MINES	

NOTES

400' Reserve around all lakes & rivers to Dept of Lands & Forests

Crown Game Preserve shown thus
By Order in Council Oct 5, 1951

Flooding rights reserved up to 1064' above mean sea level on all lands bordering on Lake of the Woods.

KENORA
FILED
REC'D. DEC 5 1966
RECEIPT No.
MINING DIVISION

OCT. 4/68
Jan. 25/71
May 3/71
Aug 23/72
Dec. 22/72
Feb 13/73
Mar R 7/73
MNR. 13/74
Apr. 25/74
May 7/74
Aug. 6/74
Apr. 18/75
Nov. 15/76

PLAN NO M.2635

DEPARTMENT OF MINES
– ONTARIO –

M. 2585

494934

M-2699

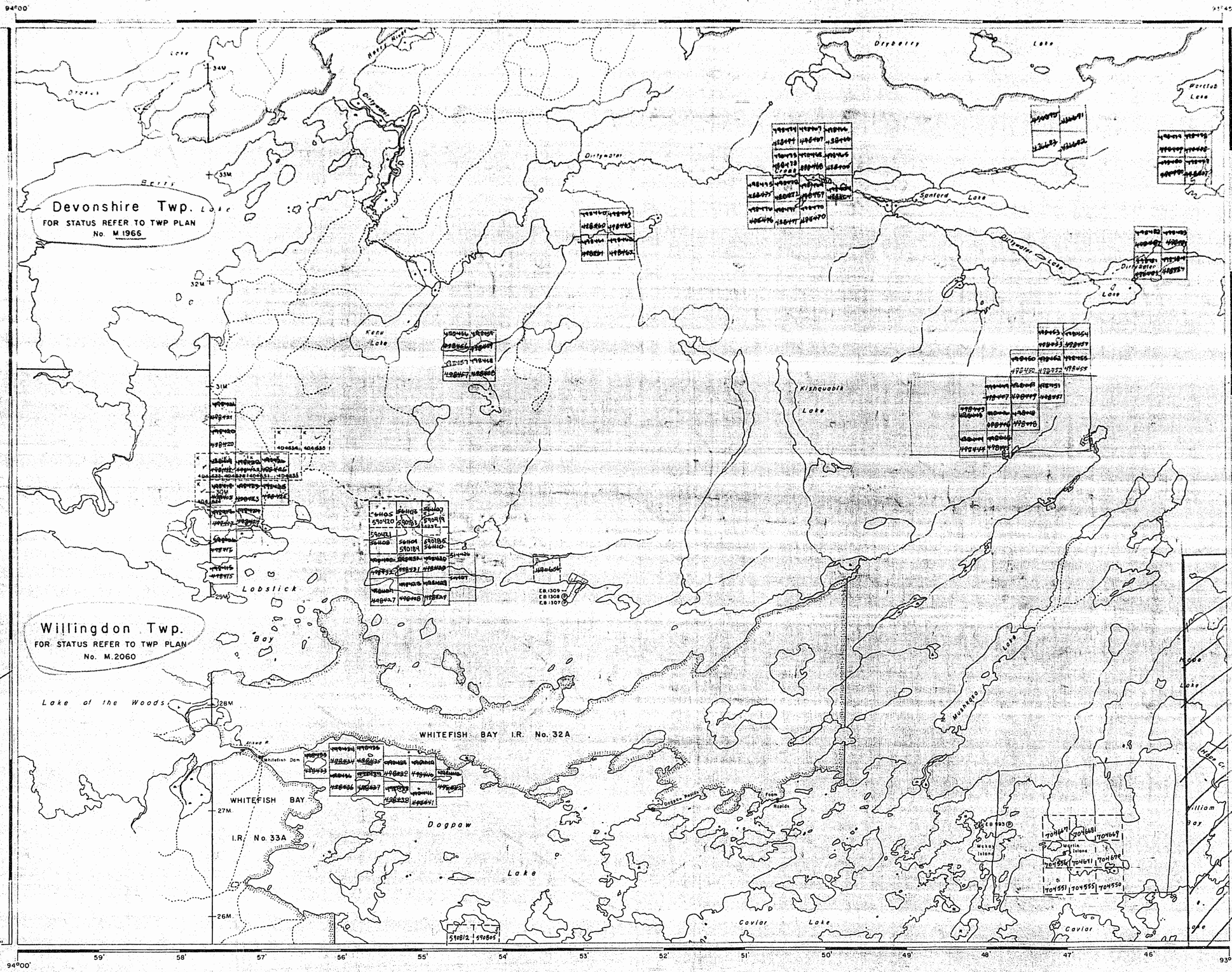

M-2629

S + MR withdrawn Sect 36 W. 4/81

AREA OF

LOBSTICK BAY

LAKE OF THE WOODS

DISTRICT OF KENORA

KENORA MINING DIVISION

SCALE: 1-INCH 40 CHAINS

LEGEND

PATENTED LAND	P
CROWN LAND SALE	C.S.
LEASES	L
LOCATED LAND	Loc
LICENSE OF OCCUPATION	L.O.
MINING RIGHTS ONLY	M.R.O.
SURFACE RIGHTS ONLY	S.R.O.
ROADS	
IMPROVED ROADS	
KING'S HIGHWAYS	
RAILWAYS	
POWER LINES	
MARSH OR MUSKEG	
MINES	
CANCELLED	

NOTES

400' Reserve around all lakes & rivers to Dept. of Lands & Forests.

Crown Game Preserve shown thus By Order in Council Oct 5, 1951.

Flooding rights reserved up to 1064' above mean sea level on all lands bordering on Lake of the Woods.

KENORA MINING DIV.
RECEIVED
NOV 26 1976
AM 7 8 9 10 11 12 1 2 3 4 5 6 PM

DATE OF ISSUE
NOV 23 1976

Oct. 6/77

NATIONAL TOPOGRAPHIC SERIES 52 F5

PLAN NO. M.2635

ONTARIO
MINISTRY OF NATURAL RESOURCES
SURVEYS AND MAPPING BRANCH

494934

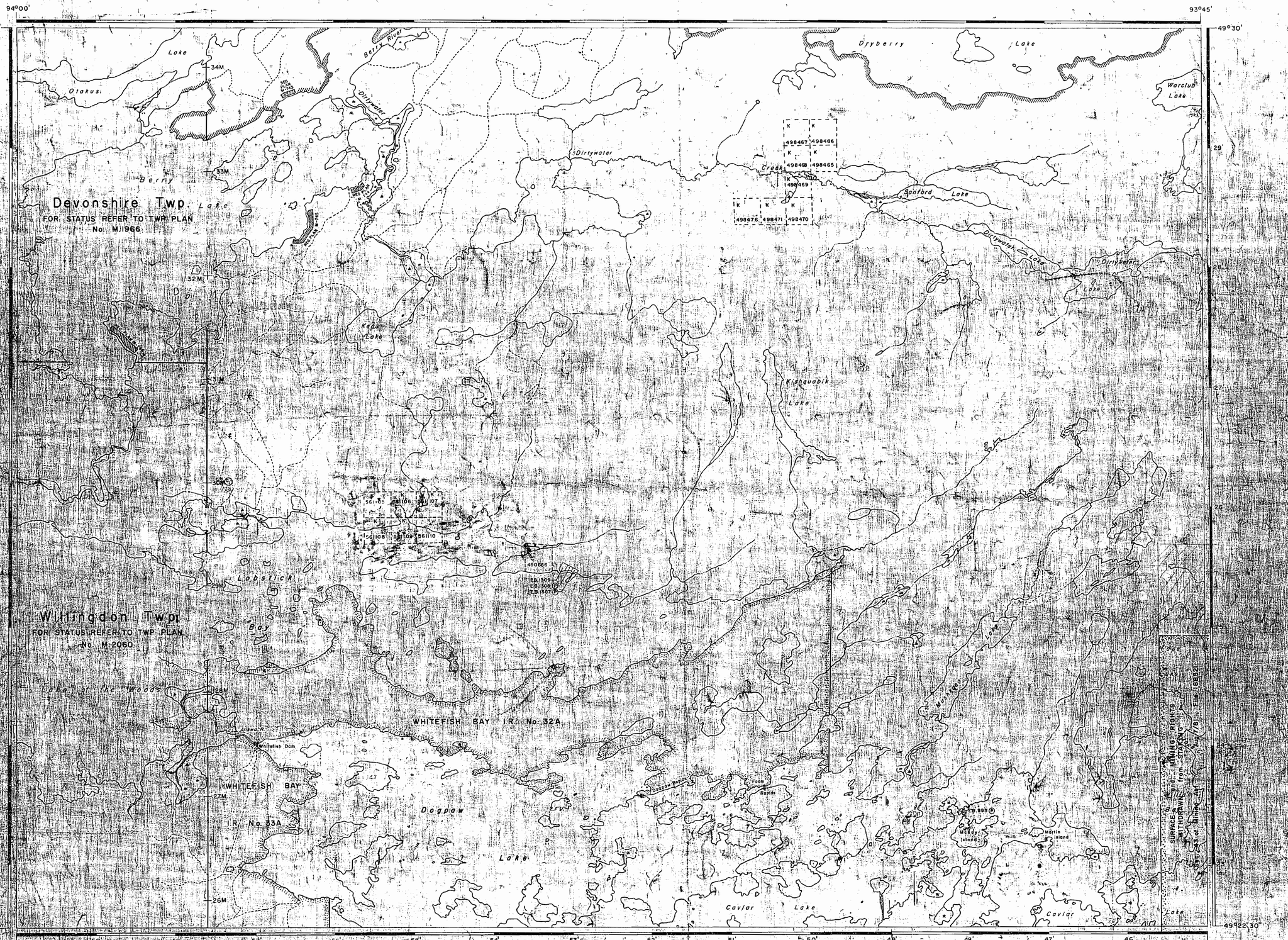

AREA OF

LOBSTICK BAY

LAKE OF THE WOODS

DISTRICT OF KENORA

KENORA MINING DIVISION

SCALE: 1 INCH = 40 CHAINS

LEGEND

PATENTED LAND	P
CROWN LAND SALE	C.S.
LEASES	L
LOCATED LAND	L.L.
LICENSE OF OCCUPATION	L.O.
MINING RIGHTS ONLY	M.R.O.
SURFACE RIGHTS ONLY	S.R.O.
ROADS	
IMPROVED ROADS	
KING'S HIGHWAYS	
RAILWAYS	
POWER LINES	
MARSH OR MUSKEG	
MINES	
CANCELLED	

NOTES

400' Reserve around all lakes & rivers to Dept. of Lands & Forests

Crown Game Preserve shown thus By Order in Council Oct 5, 1957

Flooding rights reserved up to 1065 above mean sea level on all lands bordering on Lake of the Woods

SAND and GRAVEL

M.N.R. GRAVEL RESERVE 10-14 FILE 188521

DATE OF ISSUE
SEP 1 1981
Ministry of Natural Resources

NATIONAL TOPOGRAPHIC SERIES 52 F 5

PLAN NO. M.2635

ONTARIO
MINISTRY OF NATURAL RESOURCES
SURVEYS AND MAPPING BRANCH

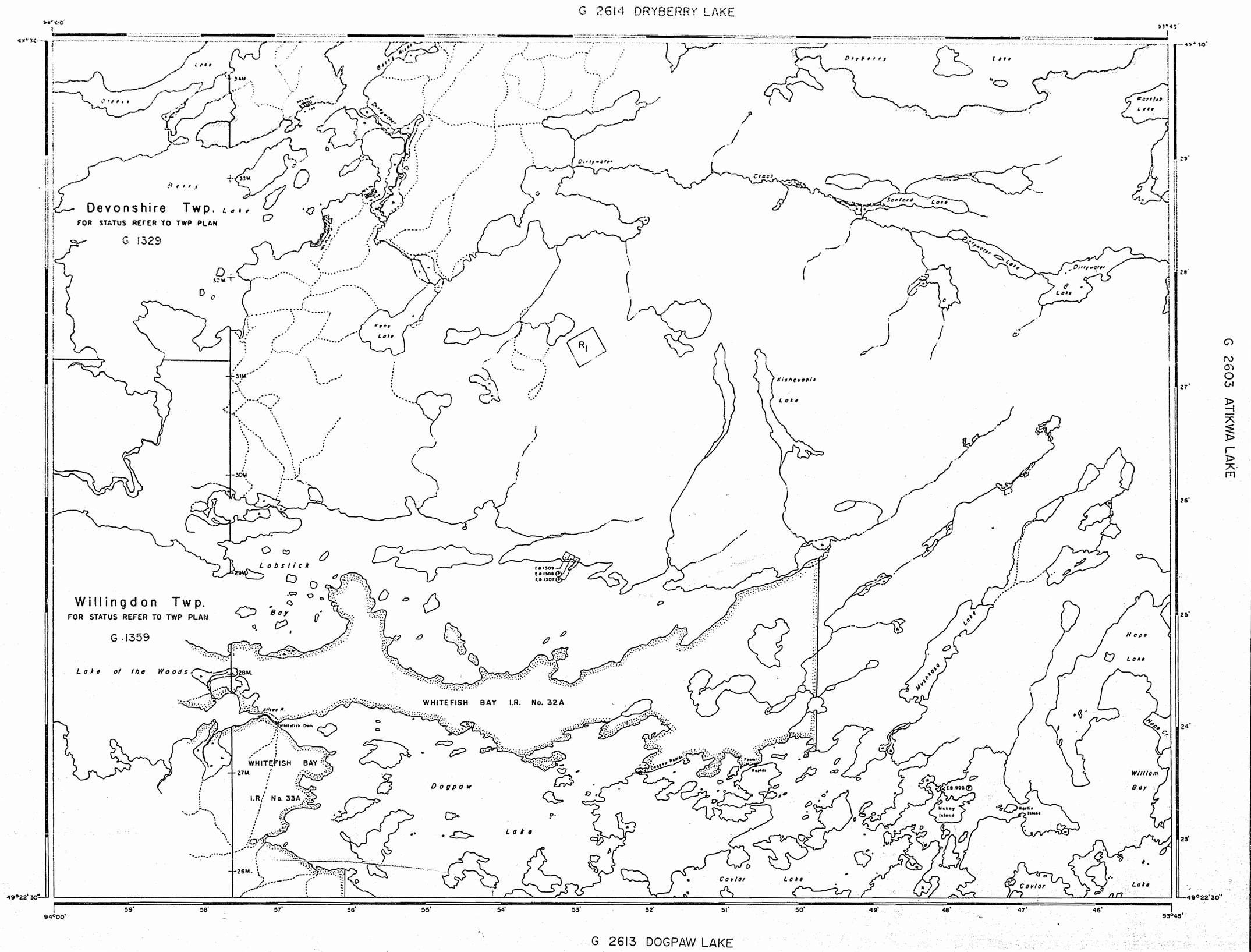

LEGEND

HIGHWAY AND ROUTE No.
OTHER ROADS
TRAILS
SURVEYED LINES
TOWNSHIPS, BASE LINES, ETC.
LOTS, MINING CLAIMS, PARCELS, ETC.
UNSURVEYED LINES
LOT LINES
PARCEL BOUNDARY
MINING CLAIMS ETC.
RAILWAY AND RIGHT OF WAY
UTILITY LINES
NON PERENNIAL STREAM
FLOODING OR FLOODING RIGHTS
SUBDIVISION OR COMPOSITE PLAN
RESERVATIONS
ORIGINAL SHORELINE
MARSH OR MUSKEG
MINES
TRAVERSE MONUMENT
TOURIST CAMPS (OP. OUTPOST)

DISPOSITION OF CROWN LANDS

TYPE OF DOCUMENT	SYMBOL
PATENT, SURFACE & MINING RIGHTS	
" , SURFACE RIGHTS ONLY	
" , MINING RIGHTS ONLY	
LEASE, SURFACE & MINING RIGHTS	
" , SURFACE RIGHTS ONLY	
" , MINING RIGHTS ONLY	
LICENCE OF OCCUPATION	
ORDER-IN-COUNCIL	
RESERVATION	
CANCELLED	
SAND & GRAVEL	

NOTE: MINING RIGHTS IN PARCELS PATENTED PRIOR TO MAY 6 1912 VESTED IN ORIGINAL PATENTEE BY THE PUBLIC LANDS ACT, R.S.O. 1970, CHAP. 380, SEC. 43, SUBSEC. 1

REFERENCES

AREAS WITHDRAWN FROM DISPOSITION

M.R.O. – MINING RIGHTS ONLY
S.R.O. – SURFACE RIGHTS ONLY
M.+S. – MINING AND SURFACE RIGHTS

Description	Order No.	Date	Disposition	File
R1 WITHDRAWN	NWR-W07/84	10/22/84	3.8 M.R.	

Crown Game Preserve shown thus
By Order in Council Oct. 5, 1961.

Flooding rights reserved up to 1064 above mean sea level on all lakes bordering on Lake of the Woods.

SCALE: 1 INCH = 40 CHAINS

FEET 0 1000 2000 4000 6000 8000
METRES 0 200 1000 (1 KM) 2000 (2 KM)

AREA

LOBSTICK BAY

M.N.R. ADMINISTRATIVE DISTRICT
KENORA
MINING DIVISION
KENORA
LAND TITLES / REGISTRY DIVISION
KENORA

Ontario Ministry of Natural Resources
Land Management Branch

Date FEBRUARY, 1984
Number G-2627
M 2635

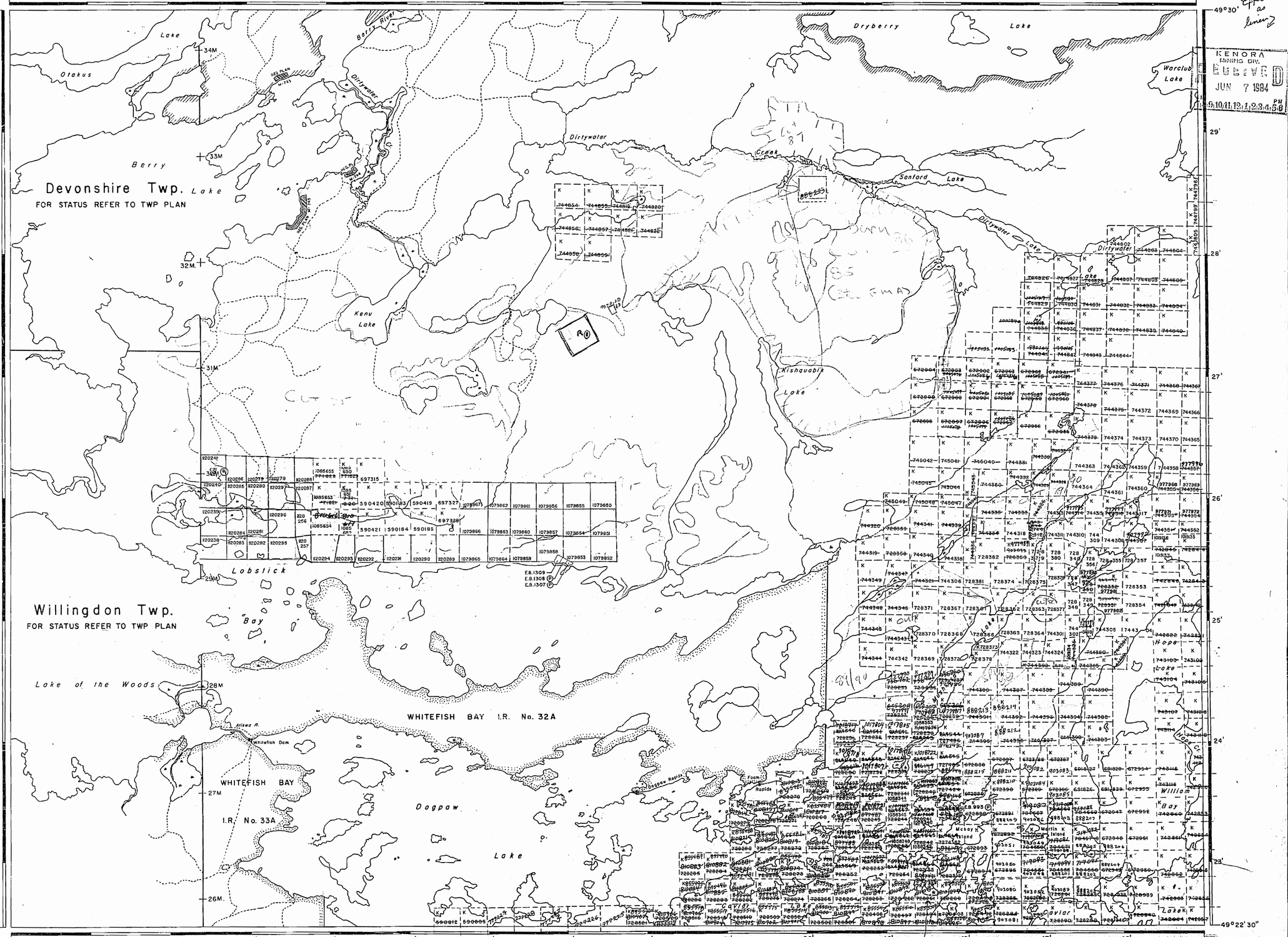

LEGEND

- HIGHWAY AND ROUTE No.
- OTHER ROADS
- TRAILS
- SURVEYED LINES:
  - TOWNSHIPS, BASE LINES, ETC.
  - LOTS, MINING CLAIMS, PARCELS, ETC.
- UNSURVEYED LINES:
  - LOT LINES
  - PARCEL BOUNDARY
  - MINING CLAIMS ETC.
- RAILWAY AND RIGHT OF WAY
- UTILITY LINES
- NON-PERENNIAL STREAM
- FLOODING OR FLOODING RIGHTS
- SUBDIVISION OR COMPOSITE PLAN
- RESERVATIONS
- ORIGINAL SHORELINE
- MARSH OR MUSKEG
- MINES
- TRAVERSE MONUMENT

DISPOSITION OF CROWN LANDS

TYPE OF DOCUMENT	SYMBOL
PATENT, SURFACE & MINING RIGHTS	
SURFACE RIGHTS ONLY	
MINING RIGHTS ONLY	
LEASE, SURFACE & MINING RIGHTS	
SURFACE RIGHTS ONLY	
MINING RIGHTS ONLY	
LICENCE OF OCCUPATION	
ORDER-IN-COUNCIL	OC
RESERVATION	
CANCELLED	
SAND & GRAVEL	

NOTE: MINING RIGHTS IN PARCELS PATENTED PRIOR TO MAY 8, 1913, VESTED IN ORIGINAL PATENTEE BY THE PUBLIC LANDS ACT, R.S.O. 1970, CHAP. 380, SEC. 63(3) 70 SEC 1-

REFERENCES

AREAS WITHDRAWN FROM DISPOSITION

M.R.O. – MINING RIGHTS ONLY
S.R.O. – SURFACE RIGHTS ONLY
M.+S. – MINING AND SURFACE RIGHTS

Description	Order No.	Date	Disposition	File
(R1) WITHDRAWN	NWR-W01/84	10/22/84	S+MR	

SAND and GRAVEL

(R) M.N.R. GRAVEL RESERVE

SCALE: 1 INCH = 40 CHAINS

FEET 0 1000 2000 4000 6000 8000
METRES 0 200 1000 (1 KM) 2000 (2 KM)

AREA
LOBSTICK BAY
M.N.R. ADMINISTRATIVE DISTRICT
KENORA
MINING DIVISION
KENORA
LAND TITLES / REGISTRY DIVISION
KENORA

Ministry of Natural Resources — Land Management Branch — Ontario

Date FEBRUARY, 1984 | Number G-2627

M-2635

KENORA MINING DIV. RECEIVED JUN 7 1994

RECEIVED AUG - 8 1989

Crown Game Preserve shown thus

By Order in Council Oct. 5, 1961.

Flooding rights reserved up to 1064 above mean sea level on all lakes bordering on Lake of the Woods.

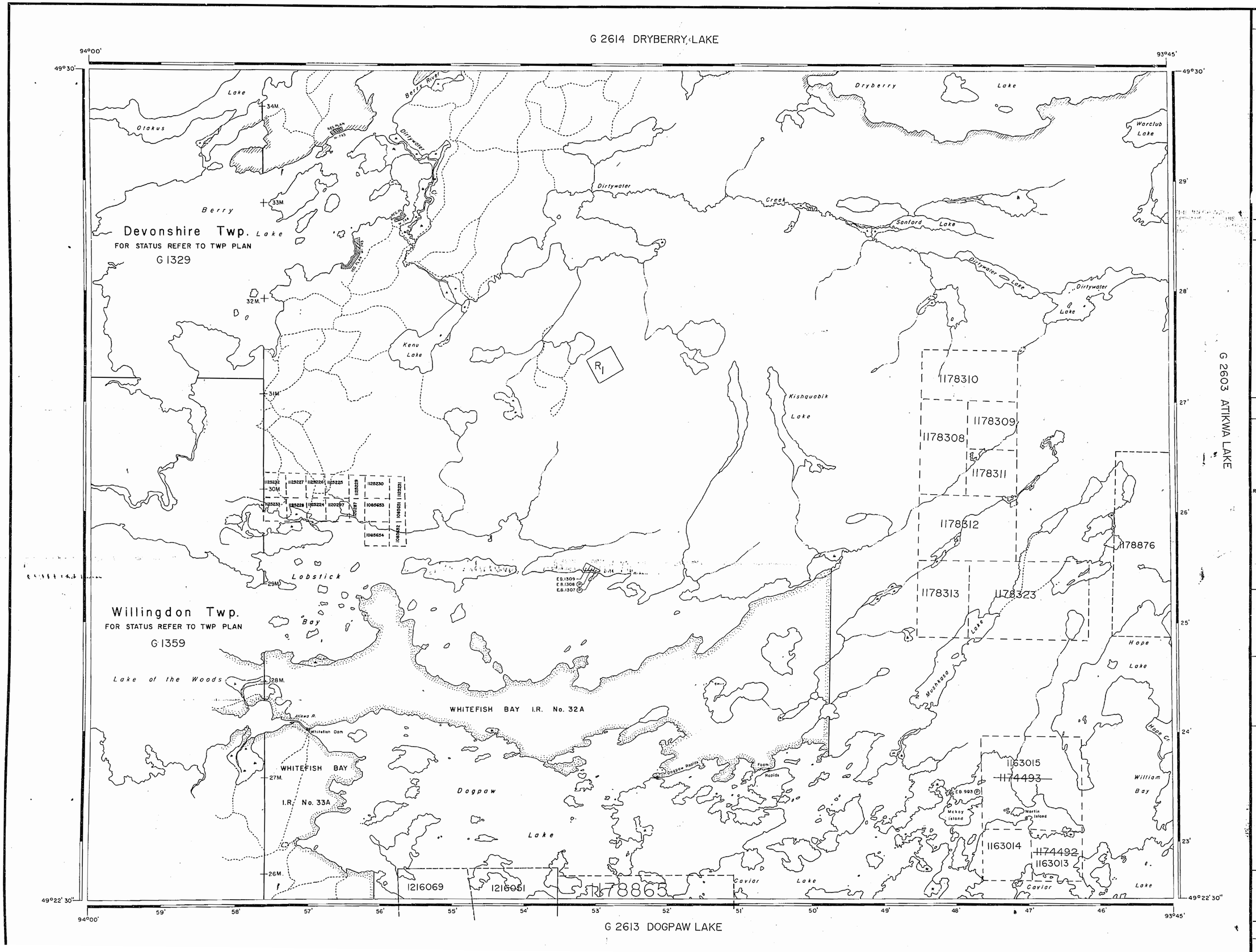

LEGEND

- HIGHWAY AND ROUTE No
- OTHER ROADS
- TRAILS
- SURVEYED LINES
  - TOWNSHIPS, BASE LINES, ETC.
  - LOTS, MINING CLAIMS, PARCELS, ETC
- UNSURVEYED LINES
  - LOT LINES
  - PARCEL BOUNDARY
  - MINING CLAIMS ETC.
- RAILWAY AND RIGHT OF WAY
- UTILITY LINES
- NON-PERENNIAL STREAM
- FLOODING OR FLOODING RIGHTS
- SUBDIVISION OR COMPOSITE PLAN
- RESERVATIONS
- ORIGINAL SHORELINE
- MARSH OR MUSKEG
- MINES
- TRAVERSE MONUMENT
- TOURIST CAMPS (OP-OUTPOST)

DISPOSITION OF CROWN LANDS

TYPE OF DOCUMENT	SYMBOL
PATENT, SURFACE & MINING RIGHTS	P or ●
" , SURFACE RIGHTS ONLY	
" , MINING RIGHTS ONLY	
LEASE, SURFACE & MINING RIGHTS	■
" , SURFACE RIGHTS ONLY	
" , MINING RIGHTS ONLY	
LICENCE OF OCCUPATION	▼
ORDER-IN-COUNCIL	OC
RESERVATION	
CANCELLED	
SAND & GRAVEL	

NOTE: MINING RIGHTS IN PARCELS PATENTED PRIOR TO MAY 6, 1913, VESTED IN ORIGINAL PATENTEE BY THE PUBLIC LANDS ACT, R.S.O. 1970, CHAP. 380, SEC. 63, SUBSEC 1.

REFERENCES

AREAS WITHDRAWN FROM DISPOSITION

M.R.O. – MINING RIGHTS ONLY
S.R.O. – SURFACE RIGHTS ONLY
M.+S. – MINING AND SURFACE RIGHTS

	Description	Order No.	Date	Disposition	File
R1	WITHDRAWL	NWR-W07/84	10/22/84	S. & M.R.	

DATE OF ISSUE
FEB 05 1988
PROVINCIAL RECORDING OFFICE - SUDBURY

Crown Game Preserve shown thus By Order in Council Oct. 5, 1961.

Flooding rights reserved up to 1064 above mean sea level on all lakes bordering on Lake of the Woods.

SCALE: 1 INCH = 40 CHAINS

FEET 0 1000 2000 4000 6000 8000
METRES 0 200 1000 (1 KM) 2000 (2 KM)

AREA

LOBSTICK BAY

M.N.R. ADMINISTRATIVE DISTRICT
KENORA
MINING DIVISION
KENORA
LAND TITLES / REGISTRY DIVISION
KENORA

Ontario Ministry of Natural Resources — Land Management Branch

Date FEBRUARY, 1984 | Number G-2627

M 2635

2635

94°00' 93°45' 49°30' 49°22'30"

Devonshire Twp.
FOR STATUS REFER TO TWP PLAN
No. M.1966

Willingdon Twp.
FOR STATUS REFER TO TWP PLAN
No. M.2060

WHITEFISH BAY I.R. No. 32A

WHITEFISH BAY I.R. No. 33A

Lake of the Woods

Otakus Lake
Berry
Berry River
Dirtywater River
Dryberry Lake
Warclub Lake
Dirtywater Creek
Sanford Lake
Dirtywater Lake
Dirtywater Lake
Kenu Lake
Kishquabik Lake
Lobstick Bay
Hope Lake
Mushkego Lake
Hope Creek
William Bay
Dogpaw Lake
Caviar Lake
Caviar Lake
Whitefish Dam
Whitefish Rapids
Foam Rapids
Mckay Island
Old Nipigon
Willow R.

34M. 33M. 32M. 31M. 30M. 29M. 28M. 27M. 26M.

29' 28' 27' 26' 25' 24' 23'

59' 58' 57' 56' 55' 54' 53' 52' 51' 50' 49' 48' 47' 46'

EB.1309
EB.1308 (P)
EB.1307 (P)
EB.993 (P)

AREA OF

LOBSTICK BAY
LAKE OF THE WOODS

DISTRICT OF
KENORA

KENORA
MINING DIVISION

SCALE: 1-INCH = 40 CHAINS

LEGEND

PATENTED LAND	(P)
CROWN LAND SALE	C.S
LEASES	(L)
LOCATED LAND	Loc.
LICENSE OF OCCUPATION	L.O.
MINING RIGHTS ONLY	M.R.O.
SURFACE RIGHTS ONLY	S.R.O.
ROADS	
IMPROVED ROADS	
KING'S HIGHWAYS	
RAILWAYS	
POWER LINES	
MARSH OR MUSKEG	
MINES	
CANCELLED	C

NOTES

400' Reserve around all lakes & rivers to Dept. of Lands & Forests.

Crown Game Preserve shown thus: ////////
By Order in Council Oct. 5, 1951.

Flooding rights reserved up to 1064' above mean sea level on all lands bordering on Lake of the Woods.

All islands in Lake of the Woods withdrawn from staking under Sec. 39 Sub. 6 of the Mg Act

RECEIVED
APR 25 1961
KENORA MINING DIV.

Feb. 14/63
Feb. 15/63
Feb. 18/63
Dec. 16/63
Feb. 6/64
MAR 2 1965
MAR. 18/65
MAR. 16/66
June 7/66

PLAN NO. M.2635

DEPARTMENT OF MINES
LOBSTICK
— ONTARIO

2635

94°00'

93°45'

49°30'

49°22' 30"

Devonshire Twp.
FOR STATUS REFER TO TWP PLAN
No. M.1966

Willingdon Twp.
FOR STATUS REFER TO TWP PLAN
No. M.2060

LOBSTICK BAY
M-2635

WHITEFISH BAY I.R. No. 32A

WHITEFISH BAY I.R. No. 33A

Lake of the Woods

Dogpaw Lake

Caviar Lake

Lobstick Bay

Dirtywater Creek

Dirtywater Lake

Sanford Lake

Dryberry Lake

Warclub Lake

Berry Lake

Otakus Lake

Kenu Lake

K'shquddis Lake

Musakoso Lake

Hope Lake

Hope Cr.

William Bay

Dogpaw Rapids

Town Rapids

McKay Islands

Martin Islands

Andrews P.

Mathias Dam

34M

33M

29M

28M

27M

26M

29'

28'

27'

26'

25'

24'

23'

59' 58' 57' 56' 55' 54' 53' 52' 51' 50' 49' 48' 47' 46'

M. 2585

494934

AREA OF

LOBSTICK BAY
· LAKE OF THE WOODS ·

DISTRICT OF
KENORA

KENORA
MINING DIVISION

SCALE: 1-INCH - 40 CHAINS

LEGEND

PATENTED LAND	(P)
CROWN LAND SALE	C S
LEASES	(L)
LOCATED LAND	Loc
LICENSE OF OCCUPATION	L O
MINING RIGHTS ONLY	M R O
SURFACE RIGHTS ONLY	S R O
ROADS	
IMPROVED ROADS	
KING'S HIGHWAYS	
RAILWAYS	
POWER LINES	
MARSH OR MUSKEG	
MINES	
CANCELLED	

NOTES

400' Reserve around all lakes & rivers to Dept of Lands & Forests.

Crown Game Preserve shown thus: ..... By Order in Council Oct. 5, 1951.

Flooding rights reserved up to 1064' above mean sea level on all lands bordering on Lake of the Woods.

KENORA
FILED:
REC'D. DEC 5 1966
RECEIPT No.
MINING DIVISION

Oct. 4/68
Jan. 25/71
May 3/71
Aug. 22/72
Dec. 22/72
Feb 13/73
Mar R.T/73
M.M.R. 13/74
Apr. 25/74
May 2/74
Aug. 6/74
Apr. 18/75
Nov. 10/76

PLAN NO M.2635

DEPARTMENT OF MINES
— ONTARIO —

AREA OF

LOBSTICK BAY
LAKE OF THE WOODS

DISTRICT OF KENORA

KENORA MINING DIVISION

SCALE: 1-INCH = 40 CHAINS

LEGEND

PATENTED LAND	(P)
CROWN LAND SALE	C.S.
LEASES	(L)
LOCATED LAND	Loc.
LICENSE OF OCCUPATION	L.O.
MINING RIGHTS ONLY	M.R.O.
SURFACE RIGHTS ONLY	S.R.O.
ROADS	
IMPROVED ROADS	
KING'S HIGHWAYS	
RAILWAYS	
POWER LINES	
MARSH OR MUSKEG	
MINES	
CANCELLED	

NOTES

400' Reserve around all lakes & rivers to Dept. of Lands & Forests.

Crown Game Preserve shown thus: By Order in Council Oct. 5, 1951.

Flooding rights reserved up to 1065 above mean sea level on all lands bordering on Lake of the Woods.

SAND and GRAVEL

(S) M.N.R. GRAVEL RESERVE 10-14, FILE 188521

DATE OF ISSUE
MAR - 1 1983
Ministry of Natural Resources
TORONTO

LINE OUT
KENORA MINING DIV.
RECEIVED
APR 12 1983
AM 7 8 9 10 11 12 1 2 3 4 5 6 PM

NATIONAL TOPOGRAPHIC SERIES 52 F 5

PLAN NO. M.2635

ONTARIO
MINISTRY OF NATURAL RESOURCES
SURVEYS AND MAPPING BRANCH

Devonshire Twp.
FOR STATUS REFER TO TWP PLAN
No. M.1966

Willingdon Twp.
FOR STATUS REFER TO TWP PLAN
No. M.2060

WHITEFISH BAY I.R. No. 32A

WHITEFISH BAY I.R. No. 33A

Lake of the Woods

Lobstick Bay

Dogpaw Lake

Kishquabik Lake

Caviar Lake

Kenui Lake

Dirtywater Creek

Dryberry Lake

Sanford Lake

Warclub Lake

Berry River

Whitefish Dam

Foam Rapids

Dogpaw Rapids

Musknego Lake

Hope Lake

Martin Islands

McKay Island

SURFACE & MINING RIGHTS WITHDRAWN from STAKING under Sec. 28 of Mining Act Dec. 22/82 Order No. W 67/82 File 189521

94°00' 59' 58' 57' 56' 55' 54' 53' 52' 51' 50' 49' 48' 47' 46' 93°45'

49°30' 29' 28' 27' 26' 25' 24' 23' 49°22'30"

49493

G2614 DRYBERRY LAKE

94°00' — 93°45' — 49°30' — 49°22'30"

Lake
Otakus
Berry River
34M
Dirtywater
Dirtywater Creek
Dryberry Lake
Warclub Lake
Berry Lake
33M
Devonshire Twp.
FOR STATUS REFER TO TWP PLAN MJ966
G1329
32M
Kenu Lake
SPRAT 92/93
R1
Kishquabik Lake
Sonford Lake
Dirtywater Lake
Dirtywater Lake
SPRAT 92/93
31M
125232 125227 125225 125230 125229 697315 590183 590419 697367
301A 125226 125228 NO9485 125224 120287 1085653 590420 590184 590185 697369 1079866
125233 1085654 590421
Lobstick Bay
29M
EB.1309
EB.1308 P
EB.1307 P
Willingdon Twp.
FOR STATUS REFER TO TWP PLAN
G1359
Lake of the Woods
28M.
Allawa R.
Whitefish Dom.
WHITEFISH BAY I.R. No. 32A
WHITEFISH BAY I.R. No. 33A
27M.
26M.
Dogpaw Lake
Dogpaw Rapids
Fuem
EB.995 P
McKay Island
Martin Island
Caviar Lake
Caviar Lake
Hope Lake
Hope Creek
William Bay
11783 10 PAT
11178309
11178308
1117831I
1178312
1178313
1178323
1174493
161645
1144899
161644
1174492

THE INFORMATION THAT APPEARS ON THIS MAP HAS BEEN COMPILED FROM VARIOUS SOURCES AND ACCURACY IS NOT GUARANTEED. THOSE WISHING TO STAKE MINING CLAIMS SHOULD CONSULT WITH THE MINING RECORDER, MINISTRY OF NORTHERN DEVELOPMENT AND MINES, FOR ADDITIONAL INFORMATION ON THE STATUS OF THE LANDS SHOWN HEREON.

G2603 ATIKWA LAKE

94°00' 59' 58' 57' 56' 55' 54' 53' 52' 51' 50' 49' 48' 47' 46' 93°45'

G2613 DOGPAW LAKE

LEGEND

- HIGHWAY AND ROUTE No.
- OTHER ROADS
- TRAILS
- SURVEYED LINES:
  - TOWNSHIPS, BASE LINES, ETC.
  - LOTS, MINING CLAIMS, PARCELS, ETC.
- UNSURVEYED LINES:
  - LOT LINES
  - PARCEL BOUNDARY
  - MINING CLAIMS ETC.
- RAILWAY AND RIGHT OF WAY
- UTILITY LINES
- NON-PERENNIAL STREAM
- FLOODING OR FLOODING RIGHTS
- SUBDIVISION OR COMPOSITE PLAN
- RESERVATIONS
- ORIGINAL SHORELINE
- MARSH OR MUSKEG
- MINES
- TRAVERSE MONUMENT
- TOURIST CAMPS

DISPOSITION OF CROWN LANDS

CROWN LAND SALE

TYPE OF DOCUMENT	SYMBOL
PATENT, SURFACE & MINING RIGHTS	P or ●
" SURFACE RIGHTS ONLY	S
" MINING RIGHTS ONLY	M
LEASE, SURFACE & MINING RIGHTS	
" SURFACE RIGHTS ONLY	
" MINING RIGHTS ONLY	
LICENCE OF OCCUPATION	
ORDER-IN-COUNCIL	OC
RESERVATION	R
CANCELLED	
SAND & GRAVEL	G

NOTE: MINING RIGHTS IN PARCELS PATENTED PRIOR TO MAY 6, 1913, VESTED IN ORIGINAL PATENTEE BY THE PUBLIC LANDS ACT, R.S.O. 1970, CHAP. 380, SEC. 63 (1) (SEC 1.

REFERENCES

AREAS WITHDRAWN FROM DISPOSITION

M.R.O. – MINING RIGHTS ONLY
S.R.O. – SURFACE RIGHTS ONLY
M.+ S. – MINING AND SURFACE RIGHTS

Description	Order No.	Date	Disposition	File
R1 WITHDRAWAL	NWR-W07/84	10/22/84	S. & M.R.	

KENORA MINING DIVISION
RECEIVED
AUG - 8 1989
Mar Feb 10 11 12 1 2 3 4 5 6 Pm
EFFECTIVE DATE

Crown Game Preserve shown thus
By Order in Council Oct. 5, 1961.

Flooding rights reserved up to 1064 above mean sea level on all lakes bordering on Lake of the Woods.

SCALE: 1 INCH = 40 CHAINS

FEET 0 1000 2000 4000 6000 8000
METRES 0 200 1000 (1 KM) 2000 (2 KM)

AREA
LOBSTICK BAY

M.N.R. ADMINISTRATIVE DISTRICT
KENORA

MINING DIVISION
KENORA

LAND TITLES / REGISTRY DIVISION
KENORA

RECEIVED
MAY 3 1989

Ministry of Natural Resources — Land Management Branch
Ontario

Date	Number
FEBRUARY, 1984	G-2627
M.2635	

49C934

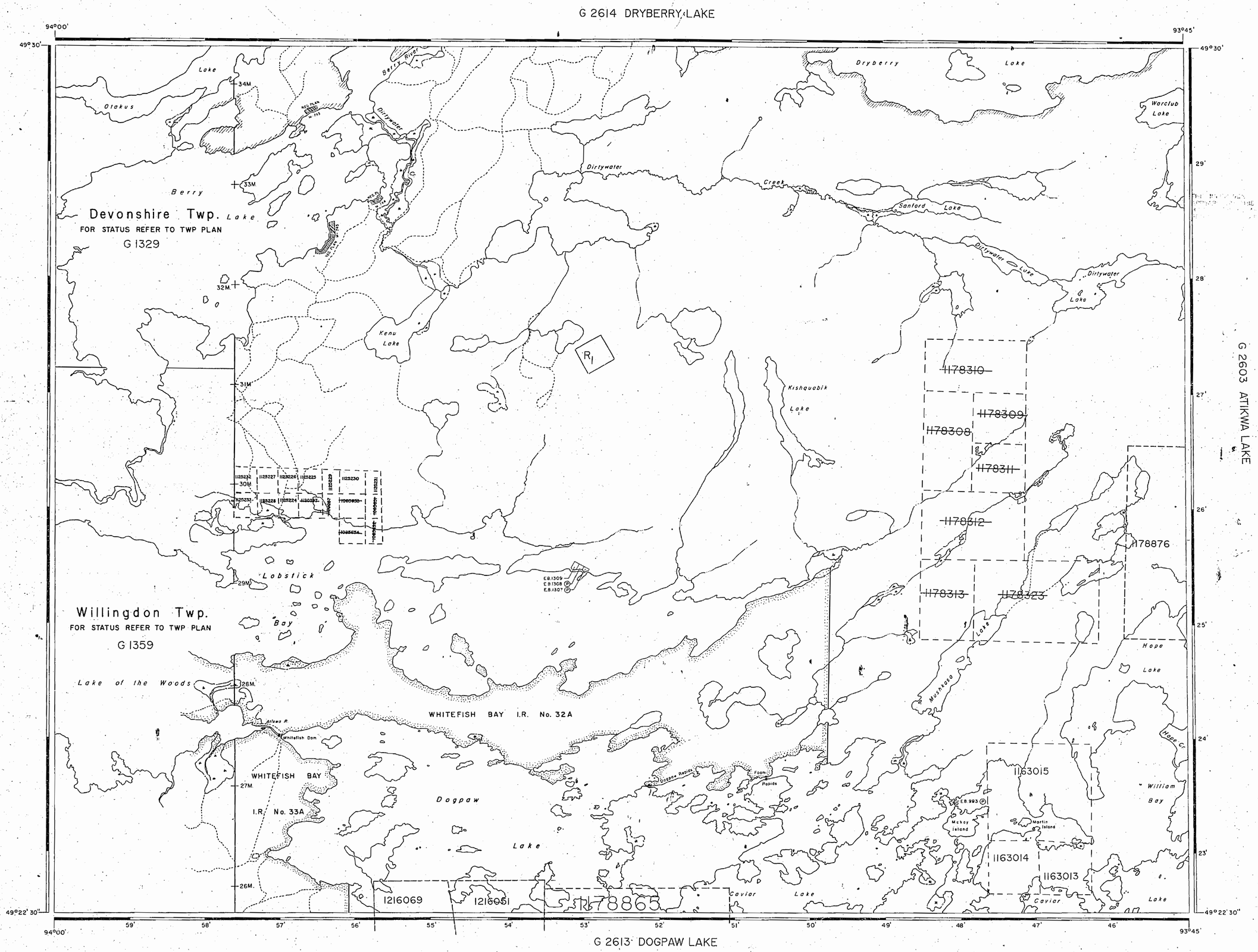

LEGEND

HIGHWAY AND ROUTE No.
OTHER ROADS
TRAILS
SURVEYED LINES:
TOWNSHIPS, BASE LINES, ETC.
LOTS, MINING CLAIMS, PARCELS, ETC.
UNSURVEYED LINES:
LOT LINES
PARCEL BOUNDARY
MINING CLAIMS ETC.
RAILWAY AND RIGHT OF WAY
UTILITY LINES
NON-PERENNIAL STREAM
FLOODING OR FLOODING RIGHTS
SUBDIVISION OR COMPOSITE PLAN
RESERVATIONS
ORIGINAL SHORELINE
MARSH OR MUSKEG
MINES
TRAVERSE MONUMENT
TOURIST CAMPS (OP-OUTPOST)

DISPOSITION OF CROWN LANDS

TYPE OF DOCUMENT	SYMBOL
PATENT, SURFACE & MINING RIGHTS	
" , SURFACE RIGHTS ONLY	
" , MINING RIGHTS ONLY	
LEASE, SURFACE & MINING RIGHTS	
" , SURFACE RIGHTS ONLY	
" , MINING RIGHTS ONLY	
LICENCE OF OCCUPATION	
ORDER-IN-COUNCIL	OC
RESERVATION	
CANCELLED	
SAND & GRAVEL	

NOTE: MINING RIGHTS IN PARCELS PATENTED PRIOR TO MAY 6, 1913, VESTED IN ORIGINAL PATENTEE BY THE PUBLIC LANDS ACT, R.S.O. 1970, CHAP. 380, SEC. 63, SUBSEC. 1

REFERENCES

AREAS WITHDRAWN FROM DISPOSITION

M.R.O. – MINING RIGHTS ONLY
S.R.O. – SURFACE RIGHTS ONLY
M.+S. – MINING AND SURFACE RIGHTS

	Description	Order No.	Date	Disposition	File
R1	WITHDRAWL	NWR-W07/84	10/22/84	S. & M.R.	

Crown Game Preserve shown thus By Order in Council Oct. 5, 1961.

Flooding rights reserved up to 1064 above mean sea level on all lakes bordering on Lake of the Woods.

SCALE: 1 INCH = 40 CHAINS

FEET 0 1000 2000 4000 6000 8000
METRES 0 200 1000 (1 KM) 2000 (2 KM)

AREA

LOBSTICK BAY

M.N.R. ADMINISTRATIVE DISTRICT
KENORA

DATE OF ISSUE
SEP 24 1998
PROVINCIAL RECORDING OFFICE - SUDBURY

MINING DIVISION
KENORA

LAND TITLES / REGISTRY DIVISION
KENORA

Ministry of Natural Resources
Land Management Branch
Ontario

Date FEBRUARY, 1984

Number G-2627

M 2635

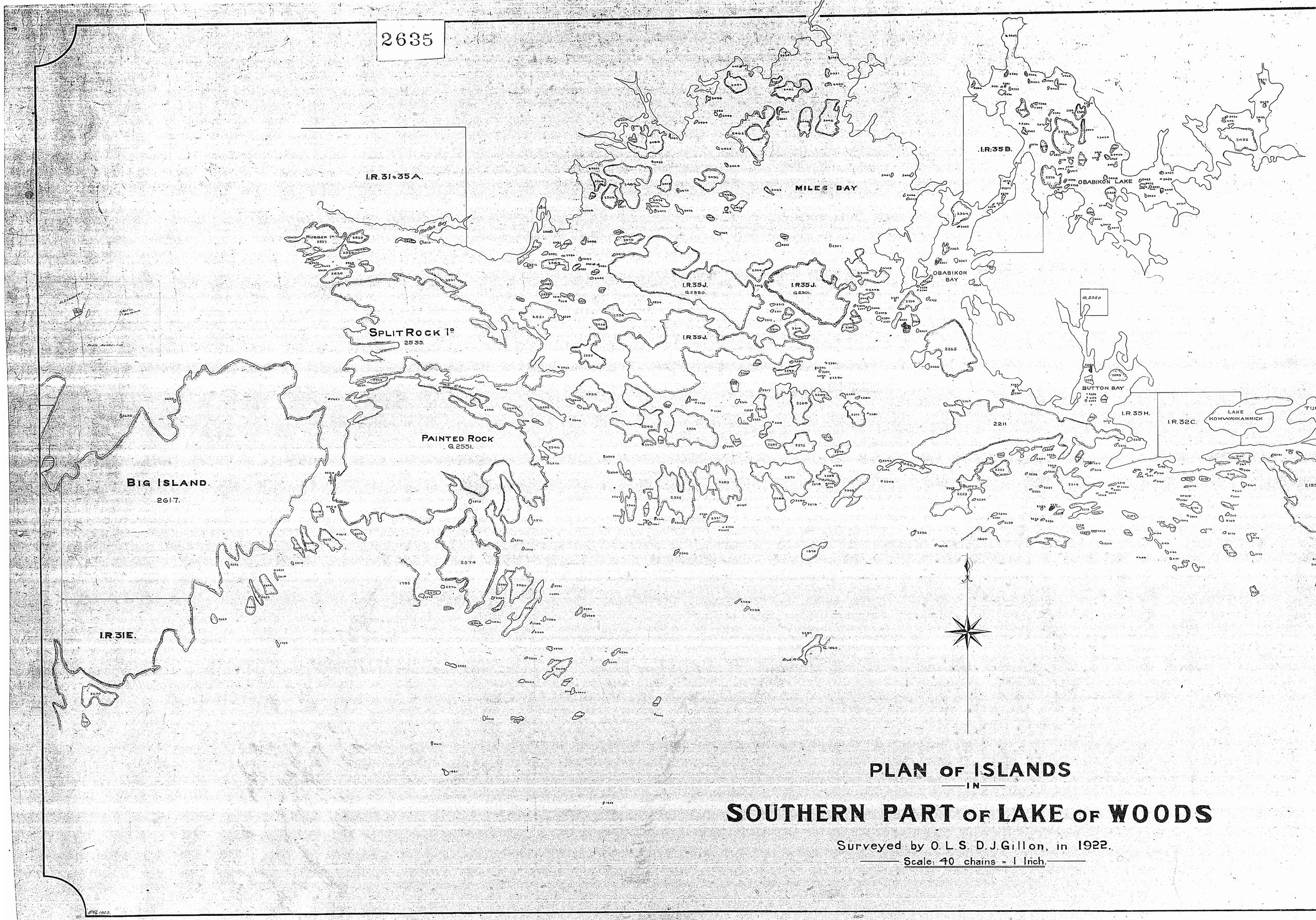
2635
I.R.31 & 35A.
MILES BAY
I.R.35B.
OBABIKON LAKE
OBABIKON BAY
I.R.35J.
G.2320.
I.R.35J.
G.2301.
I.R.35J.
SPLIT ROCK I^D
2535.
PAINTED ROCK
G.2551.
BIG ISLAND.
2617.
I.R.31E.
BUTTON BAY
I.R.35H.
I.R.32C.
LAKE KOHWAHKAMMICK
2211
2265
2574
PLAN OF ISLANDS
IN
SOUTHERN PART OF LAKE OF WOODS
Surveyed by O.L.S. D.J.Gillon, in 1922.
Scale: 40 chains = 1 Inch.

2635

94°00'

93°45'

49°30'

49°22' 30"

Devonshire Twp
FOR STATUS REFER TO TWP PLA
No. M.1966

Willingdon Twp.
FOR STATUS REFER TO TWP PLAN
No. M.2060

WHITEFISH BAY I.R. No. 32A

WHITEFISH BAY I.R. No. 33A

Lake of the Woods

Lobstick Bay

Dogpaw Lake

Kishquabis Lake

Kenu Lake

Dirtywater River

Dirtywater Creek

Dirtywater Lake

Sanford Lake

Dryberry Lake

Warclub Lake

Otokus Lake

Berry Lake

Mushroom Lake

Hope Lake

William Bay

Caviar Lake

Dogpaw Rapids

Foam Rapids

Marina Islands

Mossy Island

Hope Cr.

Otokus R.

Whitefish Dam

EB 1309 (P)
EB 1308 (P)
EB 1307

EB 993 (P)

34M
33M
32M
28M
29M
27M
26M

AREA OF

LOBSTICK BAY
LAKE OF THE WOODS

DISTRICT OF
KENORA

KENORA
MINING DIVISION

SCALE: 1-INCH 40 CHAINS

LEGEND

PATENTED LAND	(P)
CROWN LAND SALE	CS
LEASES	(L)
LOCATED LAND	Loc.
LICENSE OF OCCUPATION	LO
MINING RIGHTS ONLY	MRO
SURFACE RIGHTS ONLY	SRO
ROADS	
IMPROVED ROADS	
KING'S HIGHWAYS	
RAILWAYS	
POWER LINES	
MARSH OR MUSKEG	
MINES	

CANCELLED

NOTES

400' Reserve around all lakes & rivers to Dept. of Lands & Forests.

Crown Game Preserve shown thus ... By Order in Council Oct. 5, 1951.

Flooding rights reserved up to 1064' above mean sea level on all lands bordering on Lake of the Woods.

KENORA
FILED:
REC'D. DEC 5 1966
RECEIPT No.
MINING DIVISION

Oct. 4/68
Jan. 25/71
May 3/71
July 22/72
Dec. 22/72
Feb 13/73
Mar. 8 Rt/73
MAR. 13/74
Apr. 25/74
May 1/74
Aug. 6/74
Apr. 18/75
Nov. 19/76

PLAN NO M.2635

DEPARTMENT OF MINES
– ONTARIO –

M. 2585

494934

2635

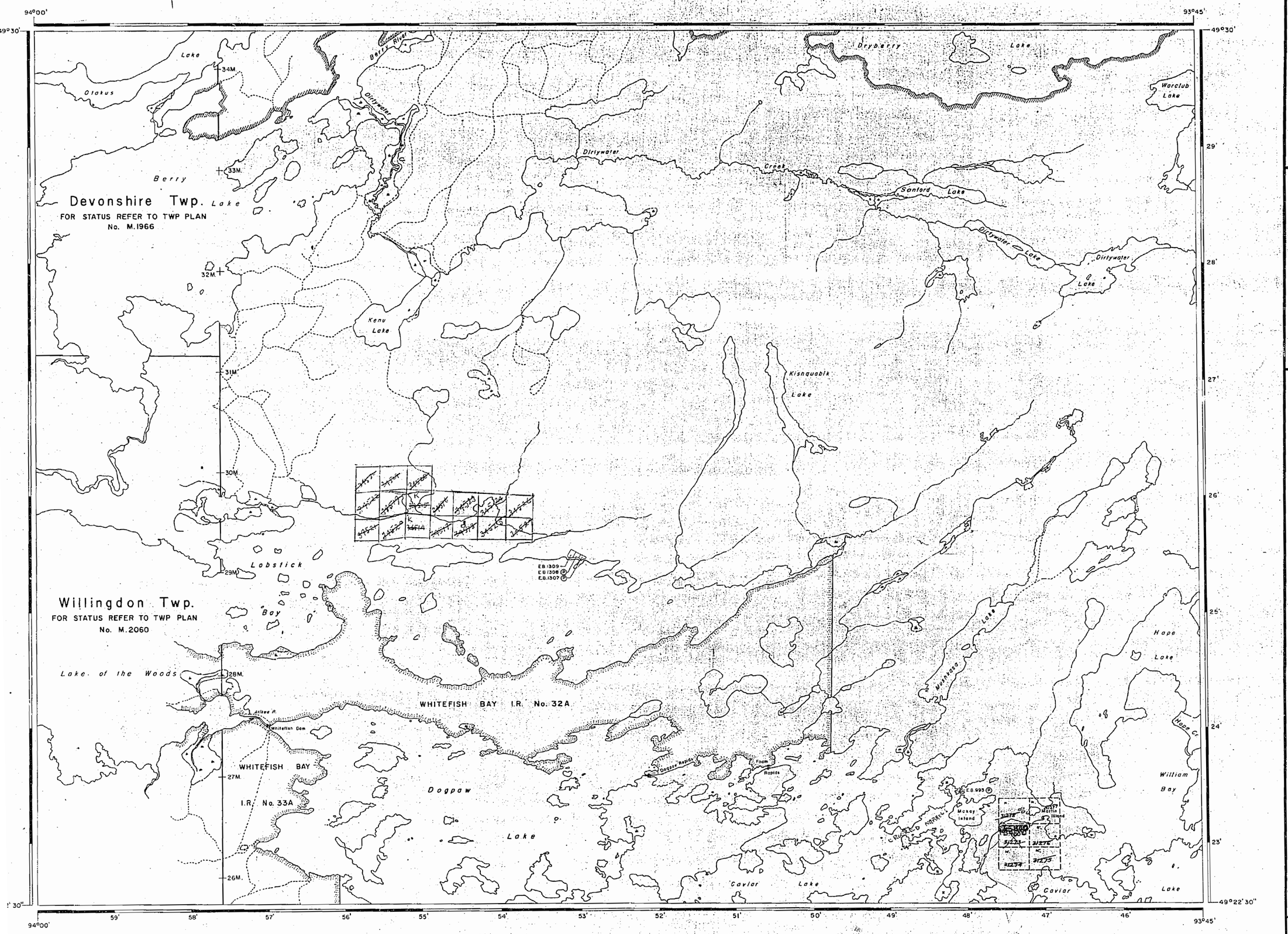

AREA OF

LOBSTICK BAY

· LAKE OF THE WOODS ·

DISTRICT OF KENORA

KENORA MINING DIVISION

SCALE: 1-INCH = 40 CHAINS

LEGEND

PATENTED LAND	Ⓟ
CROWN LAND SALE	C.S.
LEASES	Ⓛ
LOCATED LAND	Loc.
LICENSE OF OCCUPATION	L.O.
MINING RIGHTS ONLY	M.R.O.
SURFACE RIGHTS ONLY	S.R.O.
ROADS	
IMPROVED ROADS	
KING'S HIGHWAYS	
RAILWAYS	
POWER LINES	
MARSH OR MUSKEG	
MINES	
CANCELLED	C

NOTES

400' Reserve around all lakes & rivers to Dept. of Lands & Forests.

Crown Game Preserve shown thus: By Order in Council Oct. 5, 1951.

Flooding rights reserved up to 1064' above mean sea level on all lands bordering on Lake of the Woods.

~~All islands in Lake of the Woods withdrawn from staking under Sec. 39, Sub. C. of the Mg Act~~

RECEIVED
APR 25 1961
KENORA MINING DIV.

Feb. 14/63
Feb. 15/63
Feb. 18/63
Dec. 16/63
Feb. 6/64
MAR 2 1965
MAR. 18/65
MAR. 10/66
June 7/66

PLAN NO. M.2635

DEPARTMENT OF MINES
— ONTARIO

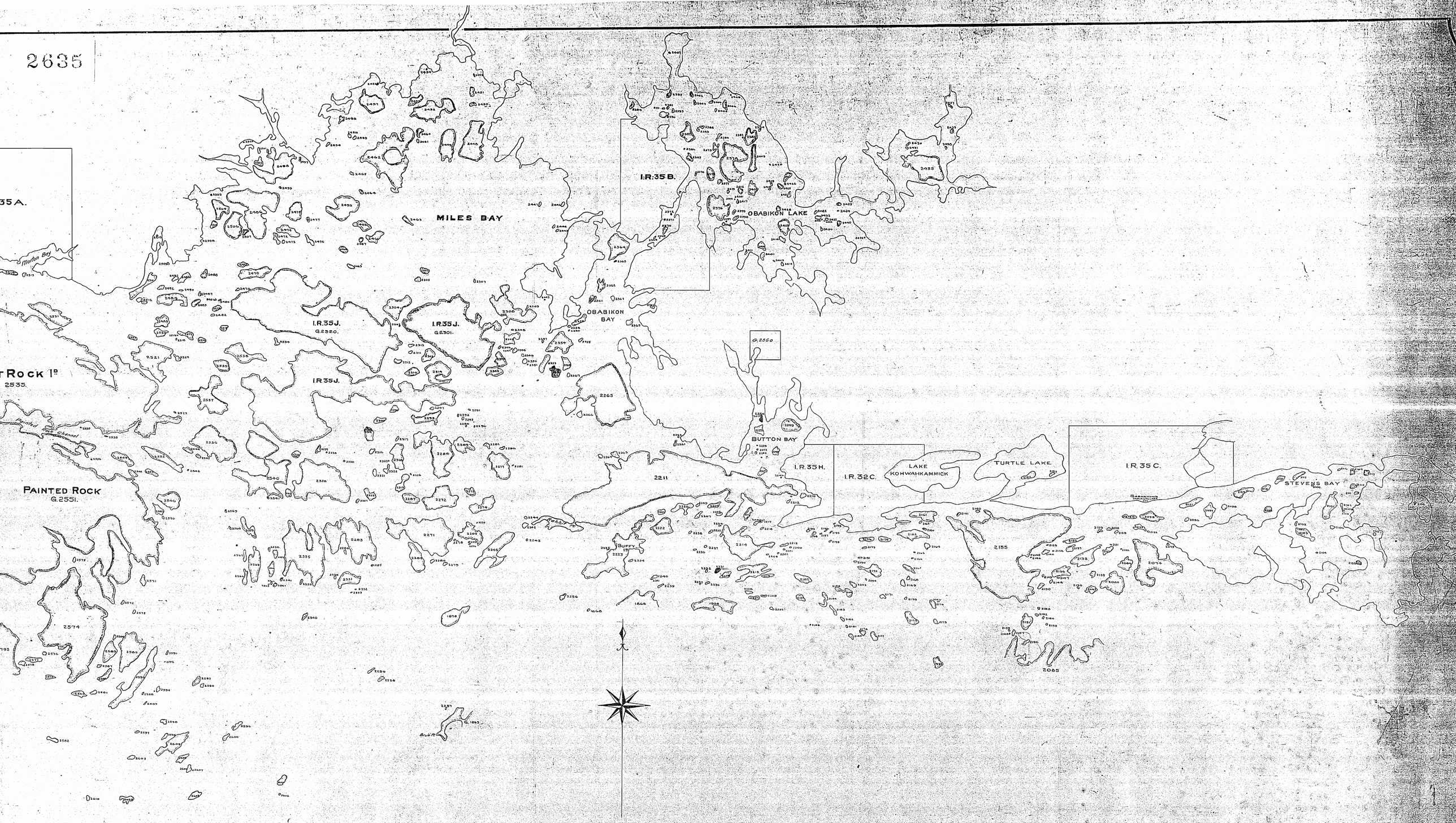

PLAN OF ISLANDS
IN
SOUTHERN PART OF LAKE OF WOODS

Surveyed by O.L.S. D.J.Gillon, in 1922.

Scale: 40 chains - 1 Inch.

2635

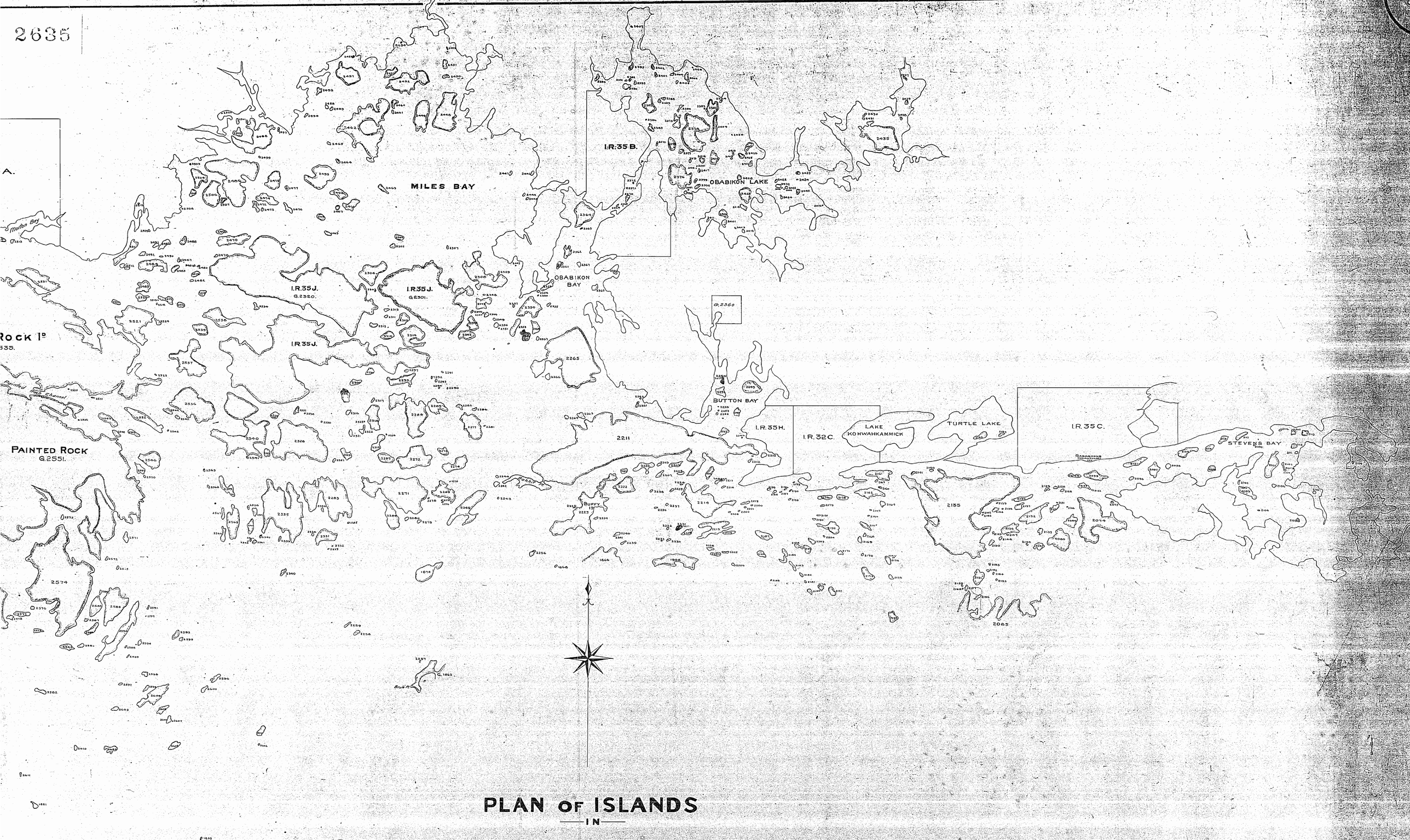

PLAN OF ISLANDS
IN
SOUTHERN PART OF LAKE OF WOODS

Surveyed by O.L.S. D.J.Gillon, in 1922.

Scale: 40 chains = 1 Inch.

G 2614 DRYBERRY LAKE

94°00' 93°45' 49°30' 49°22'30"

Devonshire Twp.
FOR STATUS REFER TO TWP PLAN
G 1329

Willingdon Twp.
FOR STATUS REFER TO TWP PLAN
G 1359

WHITEFISH BAY I.R. No. 32A

WHITEFISH BAY I.R. No. 33A

Lake, Otakus, Berry River, Dirtywater, Berry, Kenu Lake, Dirtywater Creek, Dryberry Lake, Warclub Lake, Sanford Lake, Dirtywater Lake, Dirtywater Lake, Kishquabik Lake, Lobstick Bay, Lake of the Woods, Whitefish Bay, Dogpaw Lake, Caviar Lake, Muskosa Lake, Hope Lake, Hope Ck, William Bay, Mckay Island, Martin Island, Caviar Lake

34M, 33M, 32M, 31M, 30M, 29M, 28M, 27M, 26M

R1

EB 1306, EB 1308 (P), EB 1307 (P)

EB 993 (P)

1216069, 1216051, 1178865, 1178876, 1163015, 1163014, 1163013

29', 28', 27', 26', 25', 24', 23'

59' 58' 57' 56' 55' 54' 53' 52' 51' 50' 49' 48' 47' 46'

G 2613 DOGPAW LAKE

G 2603 ATIKWA LAKE

494934

LEGEND

- HIGHWAY AND ROUTE No.
- OTHER ROADS
- TRAILS
- SURVEYED LINES
  - TOWNSHIPS, BASE LINES, ETC
  - LOTS, MINING CLAIMS, PARCELS, ETC
- UNSURVEYED LINES
  - LOT LINES
  - PARCEL BOUNDARY
  - MINING CLAIMS ETC.
- RAILWAY AND RIGHT OF WAY
- UTILITY LINES
- NON-PERENNIAL STREAM
- FLOODING OR FLOODING RIGHTS
- SUBDIVISION OR COMPOSITE PLAN
- RESERVATIONS
- ORIGINAL SHORELINE
- MARSH OR MUSKEG
- MINES
- TRAVERSE MONUMENT
- TOURIST CAMPS (OP-OUTPOST) OP

DISPOSITION OF CROWN LANDS

TYPE OF DOCUMENT	SYMBOL
PATENT, SURFACE & MINING RIGHTS	
" , SURFACE RIGHTS ONLY	
" , MINING RIGHTS ONLY	
LEASE, SURFACE & MINING RIGHTS	
" , SURFACE RIGHTS ONLY	
" , MINING RIGHTS ONLY	
LICENCE OF OCCUPATION	
ORDER-IN-COUNCIL	OC
RESERVATION	
CANCELLED	
SAND & GRAVEL	

NOTE: MINING RIGHTS IN PARCELS PATENTED PRIOR TO MAY 6, 1913, VESTED IN ORIGINAL PATENTEE BY THE PUBLIC LANDS ACT, R.S.O. 1970, CHAP. 380, SEC. 63, SUBSEC 1.

REFERENCES

AREAS WITHDRAWN FROM DISPOSITION

M.R.O. – MINING RIGHTS ONLY
S.R.O. – SURFACE RIGHTS ONLY
M.+S. – MINING AND SURFACE RIGHTS

	Description	Order No.	Date	Disposition	File
R_1	WITHDRAWL	NWR-W07/84	10/22/84	S. & M.R.	

Crown Game Preserve shown thus
By Order in Council Oct. 5, 1961.

Flooding rights reserved up to 1064 above mean sea level on all lakes bordering on Lake of the Woods.

SCALE: 1 INCH = 40 CHAINS

FEET 0 1000 2000 4000 6000 8000
METRES 0 200 1000 (1 KM) 2000 (2 KM)

AREA

LOBSTICK BAY

M.N.R. ADMINISTRATIVE DISTRICT
KENORA
MINING DIVISION
KENORA
LAND TITLES / REGISTRY DIVISION
KENORA

Ontario Ministry of Natural Resources — Land Management Branch

Date FEBRUARY, 1984 | Number G-2627

M 2635