

# LOKEN LAKE

DISTRICT OF THUNDER BAY

PORT ARTHUR MINING DIVISION

SCALE: 1-INCH = 40 CHAINS

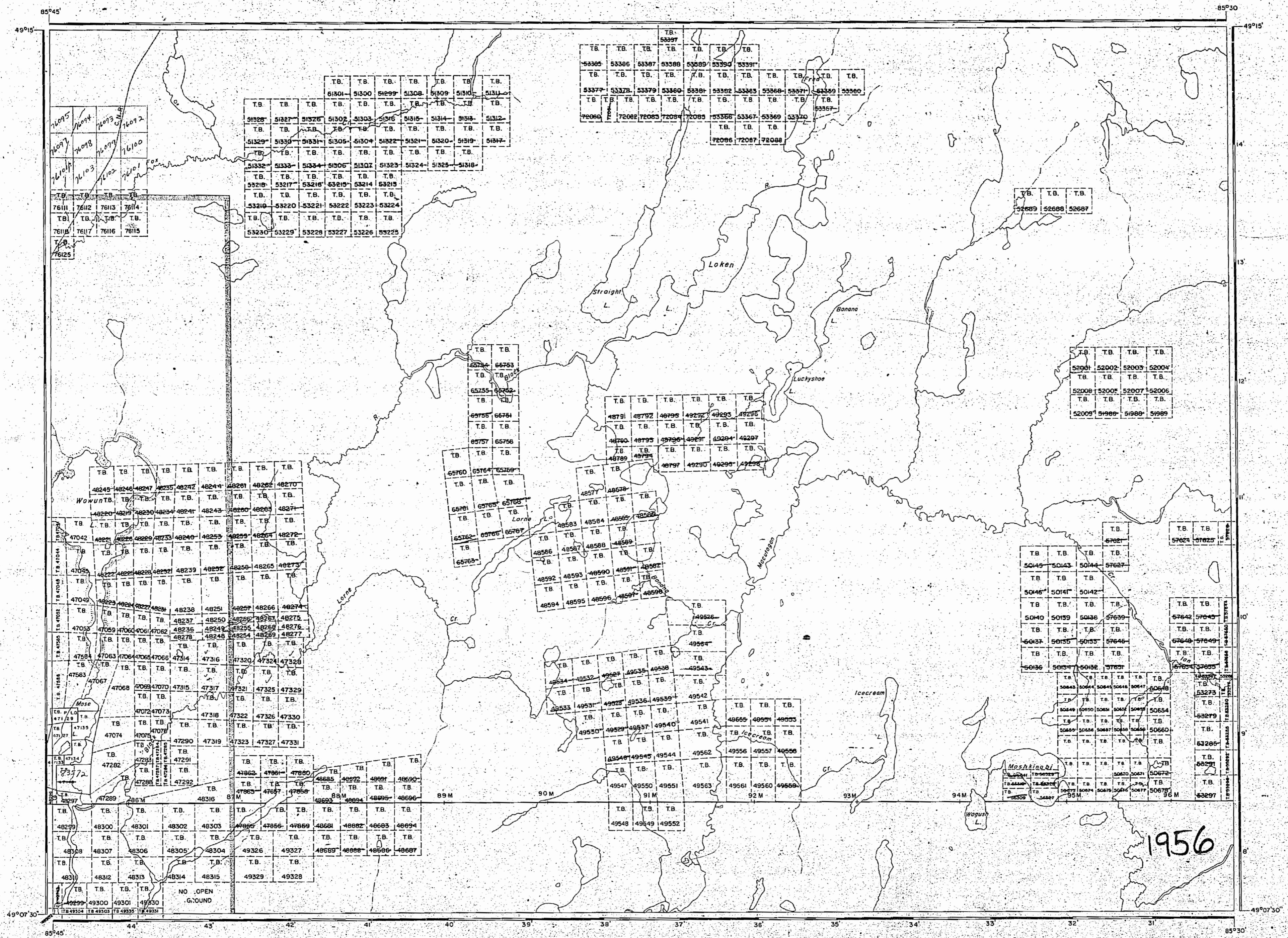
### LEGEND

- PATENTED LAND Ⓟ
- CROWN LAND SALE C.S.
- LEASES Ⓛ
- LOCATED LAND Loc.
- LICENSE OF OCCUPATION L.O.
- MINING RIGHTS ONLY M.R.O.
- SURFACE RIGHTS ONLY S.R.O.
- ROADS —
- IMPROVED ROADS —
- KING'S HIGHWAYS —
- RAILWAYS —
- POWER LINES —
- MARSH OR MUSKEG —
- MINES —

### NOTES

400' Reserve to Dept. of Lands & Forests shown thus:

Improvement District of Manitowadge shown thus: File: 154466.



1956



PLAN NO. M-2381

DEPARTMENT OF MINES - ONTARIO -

AREA OF

# LOKEN LAKE

DISTRICT OF THUNDER BAY

PORT ARTHUR MINING DIVISION

SCALE: 1-INCH = 40 CHAINS

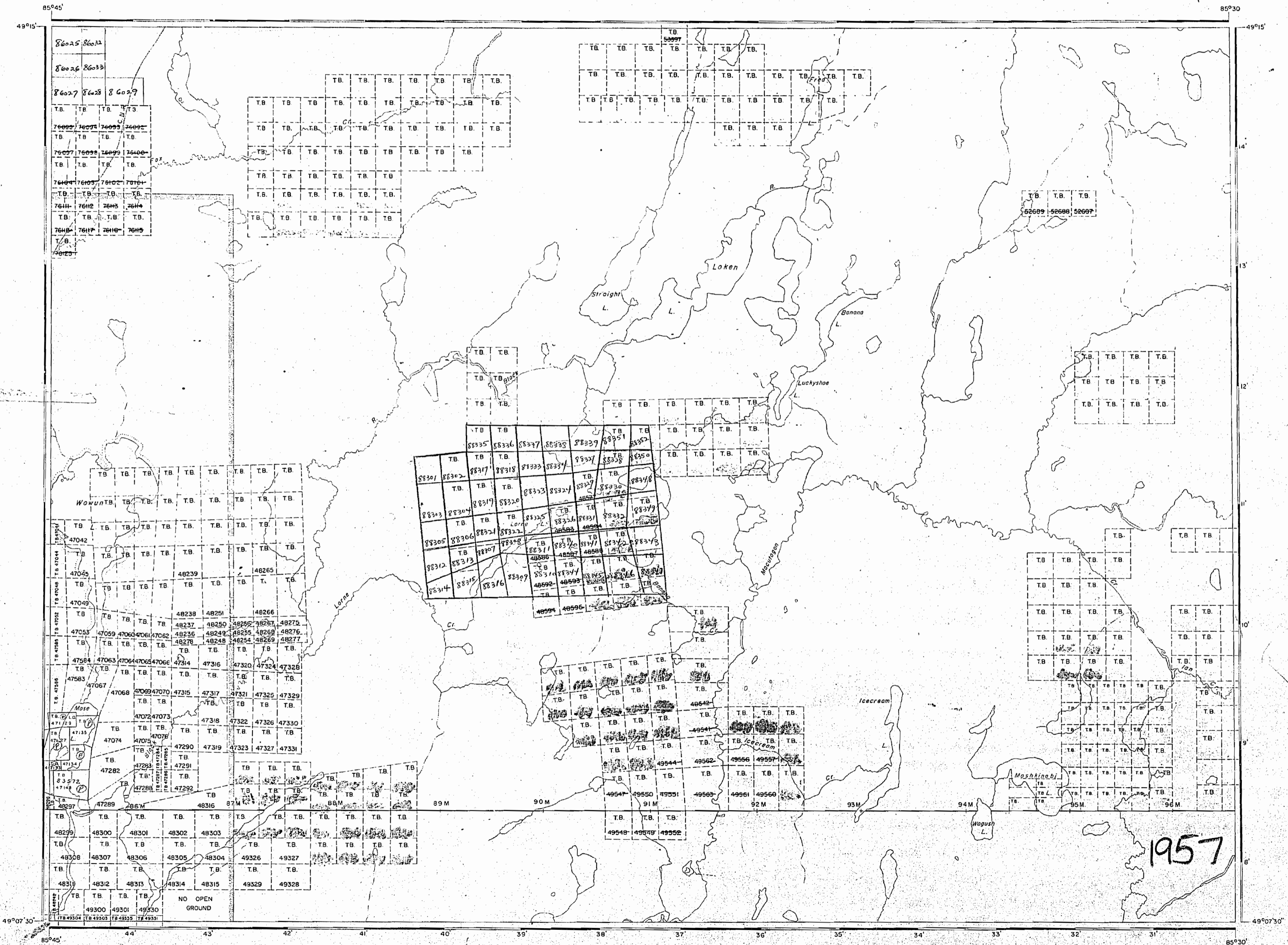
### LEGEND

- PATENTED LAND Ⓟ
- CROWN LAND SALE C.S.
- LEASES Ⓛ
- LOCATED LAND L.
- LICENSE OF OCCUPATION L.O.
- MINING RIGHTS ONLY M.R.O.
- SURFACE RIGHTS ONLY S.R.O.
- ROADS —
- IMPROVED ROADS —
- KING'S HIGHWAYS —
- RAILWAYS —
- POWER LINES —
- MARSH OR MUSKEG —
- MINES \*

### NOTES

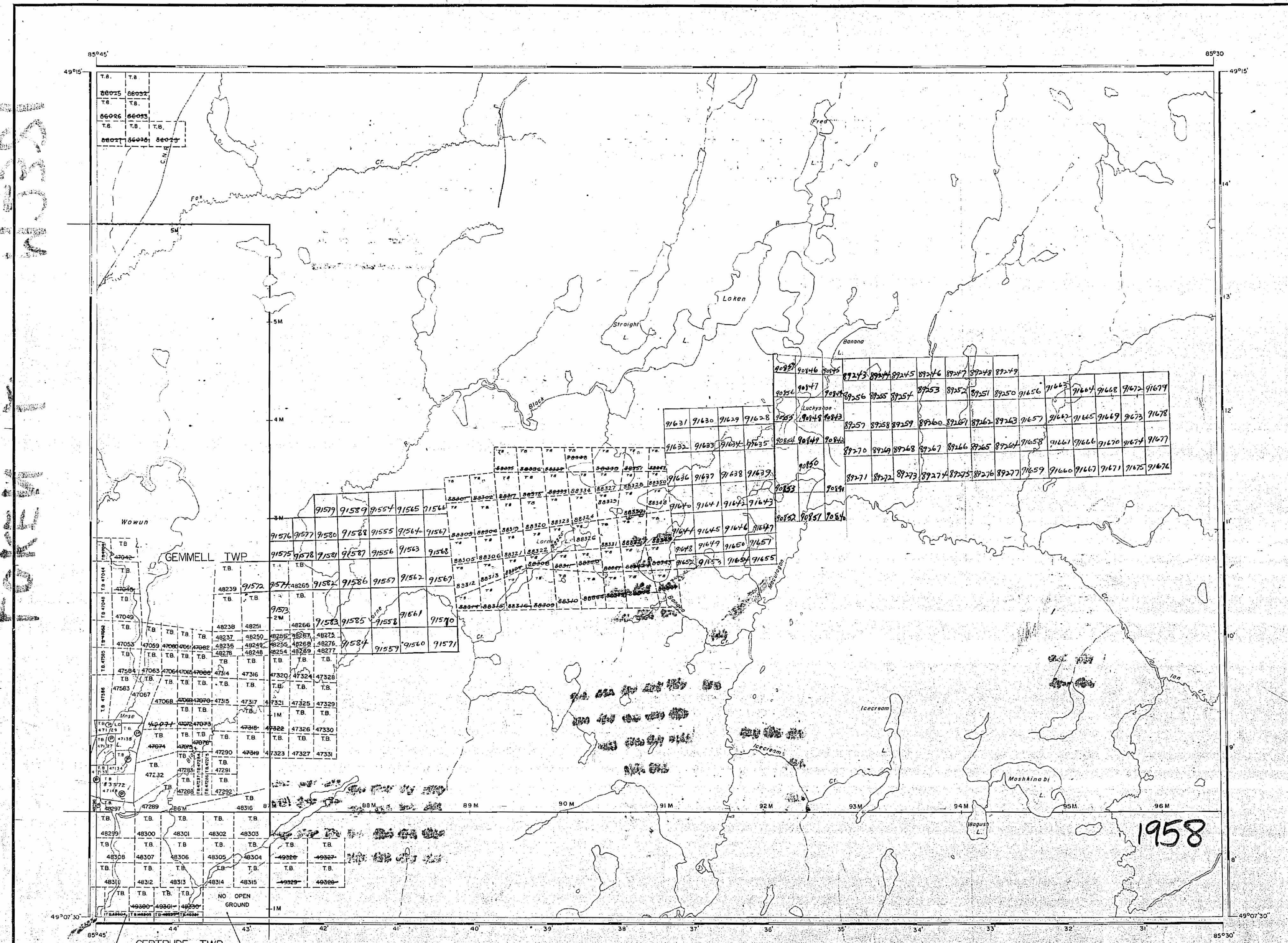
400' Reserve to Dept. of Lands & Forests shown thus:

Improvement District of Manitowadge shown thus: File: 154466.



PLAN NO. M-2381

DEPARTMENT OF MINES - ONTARIO -



AREA OF  
**LOKEN LAKE**  
 DISTRICT OF  
 THUNDER BAY  
 PORT ARTHUR  
 MINING DIVISION  
 SCALE: 1-INCH = 40 CHAINS

**LEGEND**

PATENTED LAND	⊙
CROWN LAND SALE	C.S.
LEASES	⊙
LOCATED LAND	⊙
LICENSE OF OCCUPATION	L.O.
MINING RIGHTS ONLY	M.R.O.
SURFACE RIGHTS ONLY	S.R.O.
ROADS	—
IMPROVED ROADS	—
KING'S HIGHWAYS	—
RAILWAYS	—
POWER LINES	—
MARSH OR MUSKEG	—
MINES	⊙

**NOTES**

400' Reserve to Dept. of Lands & Forests shown thus: —

Improvement District of Manitowadge covers Gemmell & Gertrude Twps. File: 154446.



1958

PLAN NO. **M-2381**  
 DEPARTMENT OF MINES  
 — ONTARIO —

AREA OF

# LOKEN LAKE

DISTRICT OF THUNDER BAY

PORT ARTHUR MINING DIVISION

SCALE: 1-INCH = 40 CHAINS

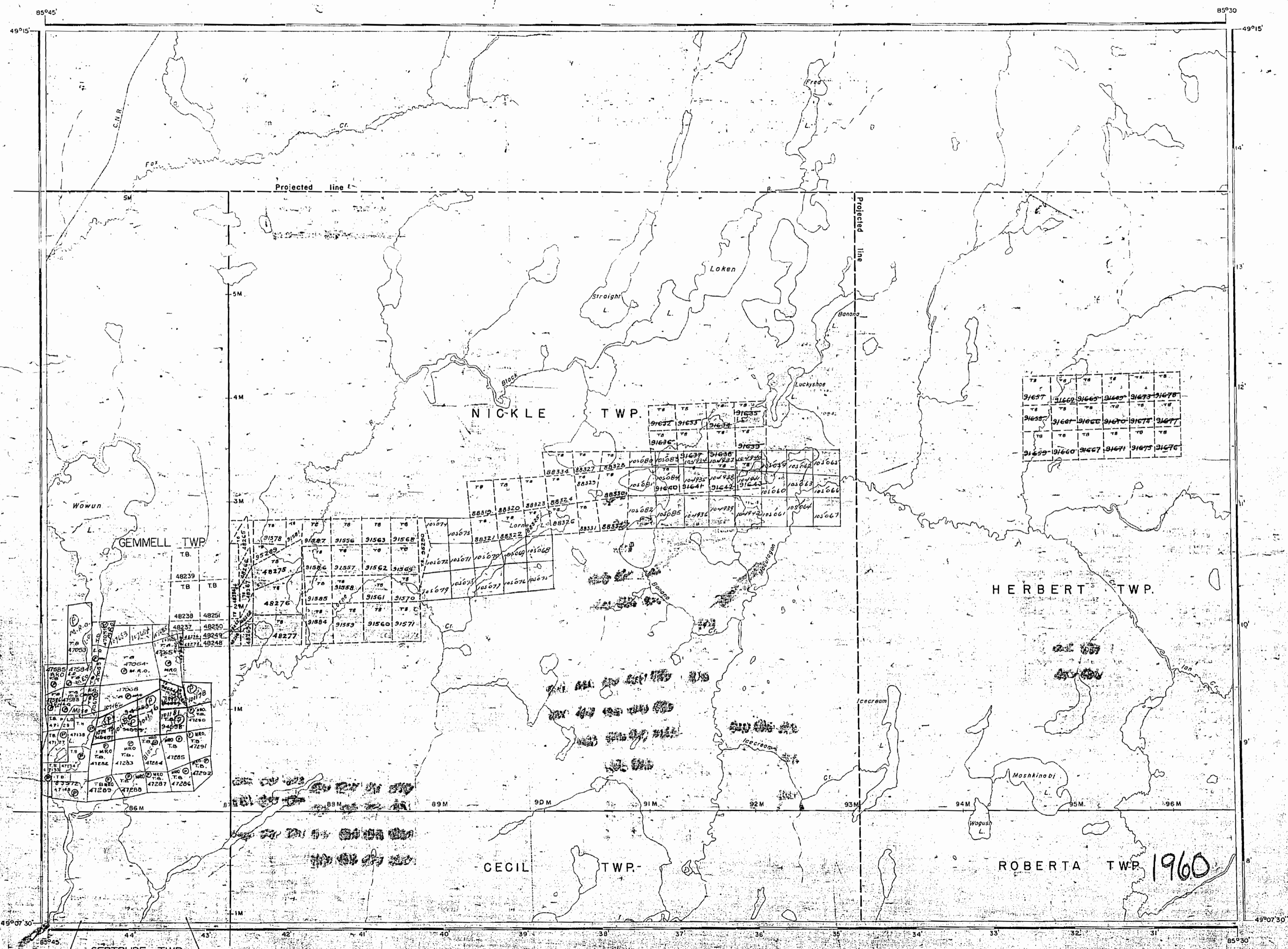
### LEGEND

- PATENTED LAND Ⓟ
- CROWN LAND SALE C.S.
- LEASES Ⓛ
- LOCATED LAND Loc.
- LICENSE OF OCCUPATION L.O.
- MINING RIGHTS ONLY M.R.O.
- SURFACE RIGHTS ONLY S.R.O.
- ROADS —
- IMPROVED ROADS —
- KING'S HIGHWAYS —
- RAILWAYS —
- POWER LINES —
- MARSH OR MUSKEG —
- MINES X

### NOTES

400' Reserve to Dept. of Lands & Forests shown thus:

Improvement District of Manitowadge covers Gemmell & Gertrude Twp. File 154446.



PLAN NO. M-2381

DEPARTMENT OF MINES  
— ONTARIO —

AREA OF

# LOKEN LAKE

DISTRICT OF THUNDER BAY

PORT ARTHUR MINING DIVISION

SCALE: 1-INCH = 40 CHAINS

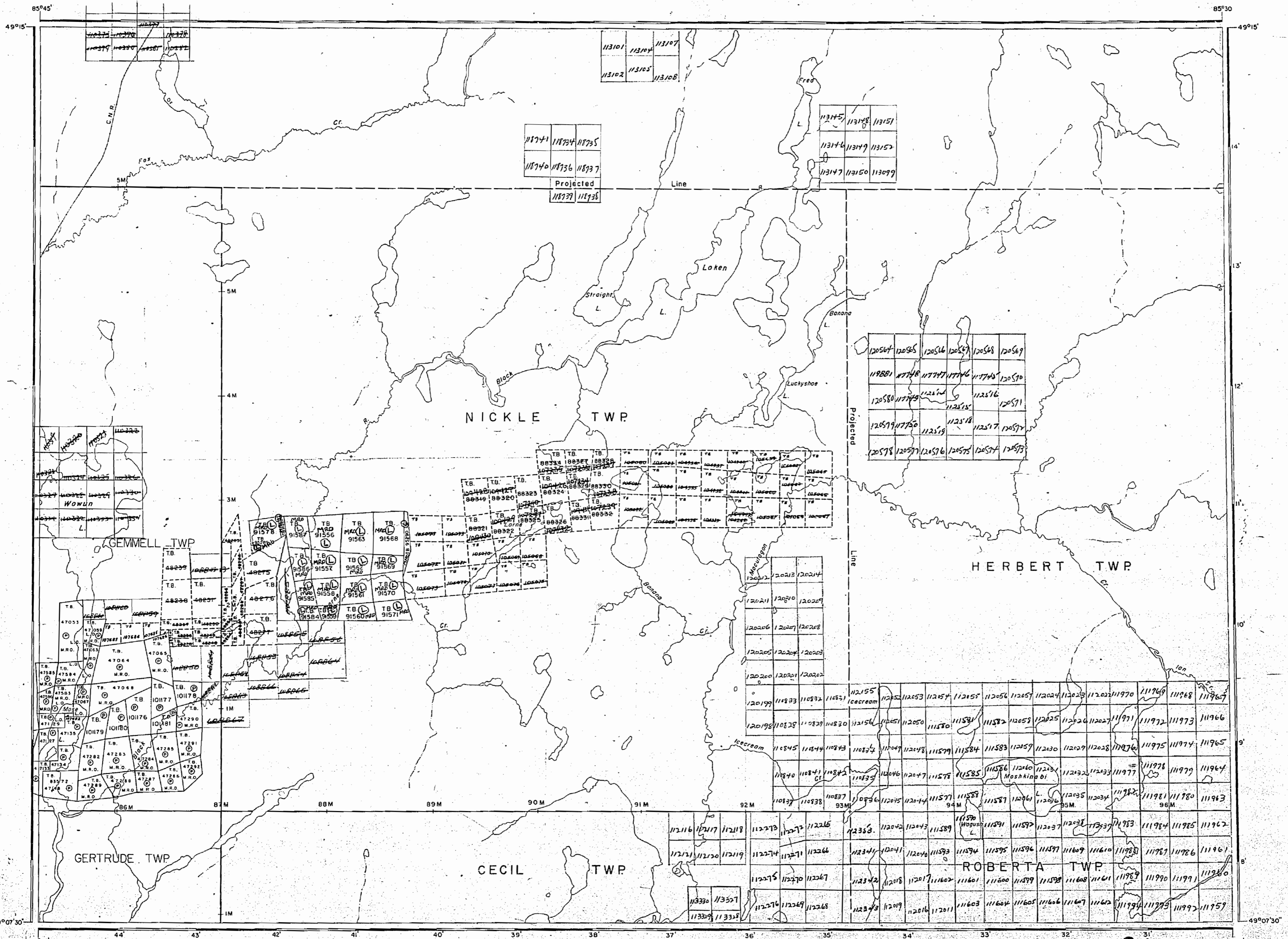
### LEGEND

- PATENTED LAND ⊙
- CROWN LAND SALE C.S.
- LEASES ⊕
- LOCATED LAND Loc.
- LICENSE OF OCCUPATION L.O.
- MINING RIGHTS ONLY M.R.O.
- SURFACE RIGHTS ONLY S.R.O.
- ROADS —
- IMPROVED ROADS —
- KING'S HIGHWAYS —
- RAILWAYS —
- POWER LINES —
- MARSH OR MUSKEG —
- MINES \*

### NOTES

400' Reserve around all Lakes and Rivers to Dept. of Lands & Forests.

Improvement District of Manitowadge covers Gemmell & Gertrude Twps. - File 154446.



PLAN. NO. M-2381

DEPARTMENT OF MINES - ONTARIO -

1963

AREA OF

# LOKEN LAKE

DISTRICT OF THUNDER BAY

PORT ARTHUR MINING DIVISION

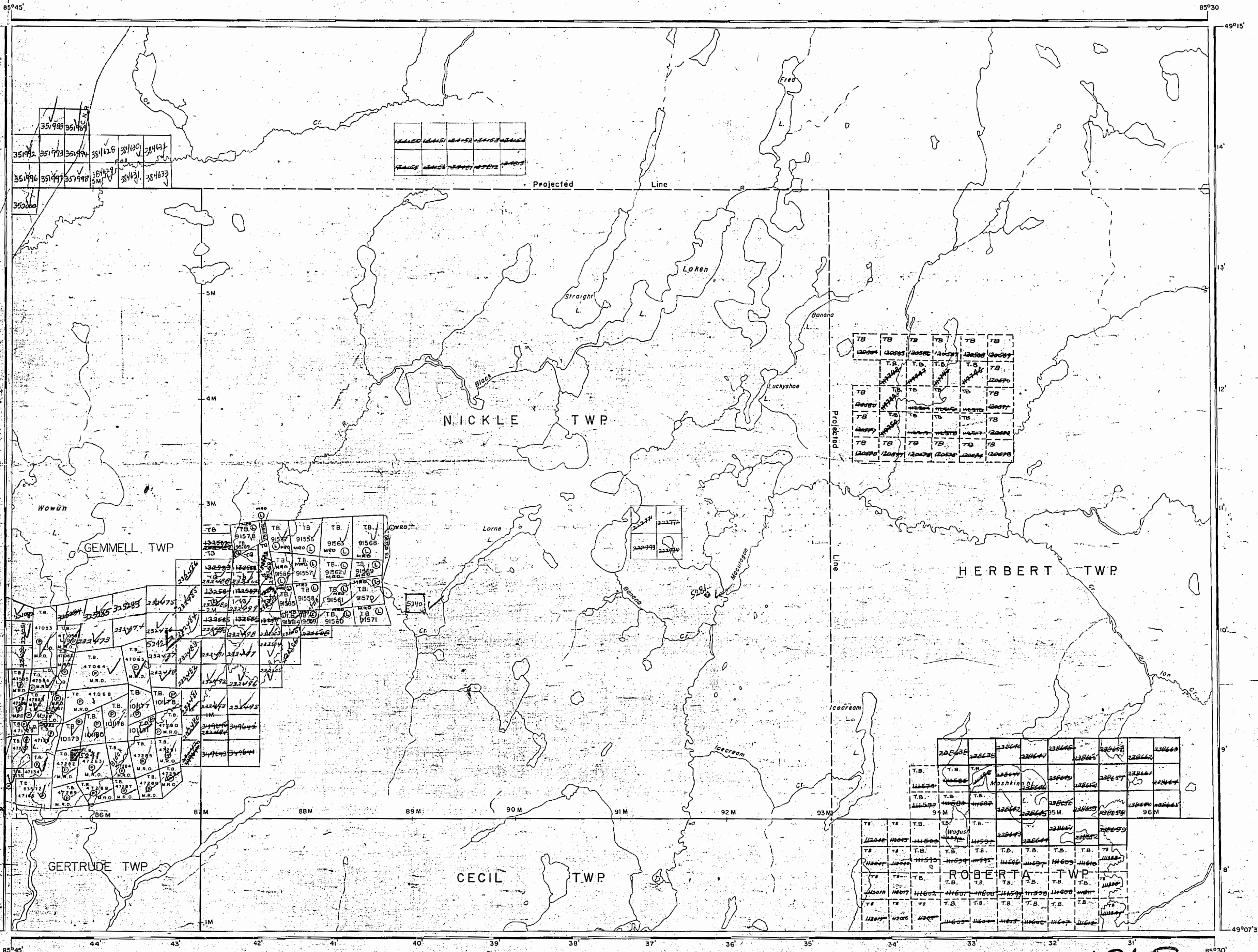
SCALE: 1-INCH = 40 CHAINS

### LEGEND

- PATENTED LAND Ⓟ
- CROWN LAND SALE C.S.
- LEASES Ⓛ
- LOCATED LAND Loc.
- LICENSE OF OCCUPATION L.O.
- MINING RIGHTS ONLY M.R.O.
- SURFACE RIGHTS ONLY S.R.O.
- ROADS —
- IMPROVED ROADS —
- KING'S HIGHWAYS —
- RAILWAYS —
- POWER LINES —
- MARSH OR MUSKEG —
- MINES \*

### NOTES

- 400' Reserve around all Lakes and Rivers to Dept. of Lands & Forests.
- Improvement District of Manitowadge covers Gemmell & Gertrude Twps. - File 154446.



351982	351983	351984	351985	351986	351987
351992	351993	351994	351995	351996	351997
351998	351999	352000	352001	352002	352003

134450	134451	134452	134453	134454	134455
134456	134457	134458	134459	134460	134461

T.B.	T.B.	T.B.	T.B.	T.B.	T.B.
120001	120002	120003	120004	120005	120006
T.B.	T.B.	T.B.	T.B.	T.B.	T.B.
120007	120008	120009	120010	120011	120012
T.B.	T.B.	T.B.	T.B.	T.B.	T.B.
120013	120014	120015	120016	120017	120018
T.B.	T.B.	T.B.	T.B.	T.B.	T.B.
120019	120020	120021	120022	120023	120024

T.B.	T.B.	T.B.	T.B.	T.B.	T.B.
91578	91579	91580	91581	91582	91583
T.B.	T.B.	T.B.	T.B.	T.B.	T.B.
91584	91585	91586	91587	91588	91589
T.B.	T.B.	T.B.	T.B.	T.B.	T.B.
91590	91591	91592	91593	91594	91595
T.B.	T.B.	T.B.	T.B.	T.B.	T.B.
91596	91597	91598	91599	91600	91601

T.B.	T.B.	T.B.	T.B.	T.B.	T.B.
23642	23643	23644	23645	23646	23647
T.B.	T.B.	T.B.	T.B.	T.B.	T.B.
23648	23649	23650	23651	23652	23653
T.B.	T.B.	T.B.	T.B.	T.B.	T.B.
23654	23655	23656	23657	23658	23659
T.B.	T.B.	T.B.	T.B.	T.B.	T.B.
23660	23661	23662	23663	23664	23665

T.B.	T.B.	T.B.	T.B.	T.B.	T.B.
11601	11602	11603	11604	11605	11606
T.B.	T.B.	T.B.	T.B.	T.B.	T.B.
11607	11608	11609	11610	11611	11612
T.B.	T.B.	T.B.	T.B.	T.B.	T.B.
11613	11614	11615	11616	11617	11618
T.B.	T.B.	T.B.	T.B.	T.B.	T.B.
11619	11620	11621	11622	11623	11624

Change sheet

1968

PLAN NO. M-2381

DEPARTMENT OF MINES  
- ONTARIO -



# LOKEN LAKE

DISTRICT OF THUNDER BAY

THUNDER BAY MINING DIVISION

SCALE: 1-INCH = 40 CHAINS

### LEGEND

- PATENTED LAND Ⓟ
- CROWN LAND SALE C.S.
- LEASES Ⓞ
- LOCATED LAND Loc.
- LICENSE OF OCCUPATION L.O.
- MINING RIGHTS ONLY M.R.O.
- SURFACE RIGHTS ONLY S.R.O.
- ROADS —
- IMPROVED ROADS —
- KING'S HIGHWAYS —
- RAILWAYS —
- POWER LINES —
- MARSH OR MUSKEG —
- MINES ⚡

### NOTES

400' surface rights reservation along the shores of all lakes and rivers

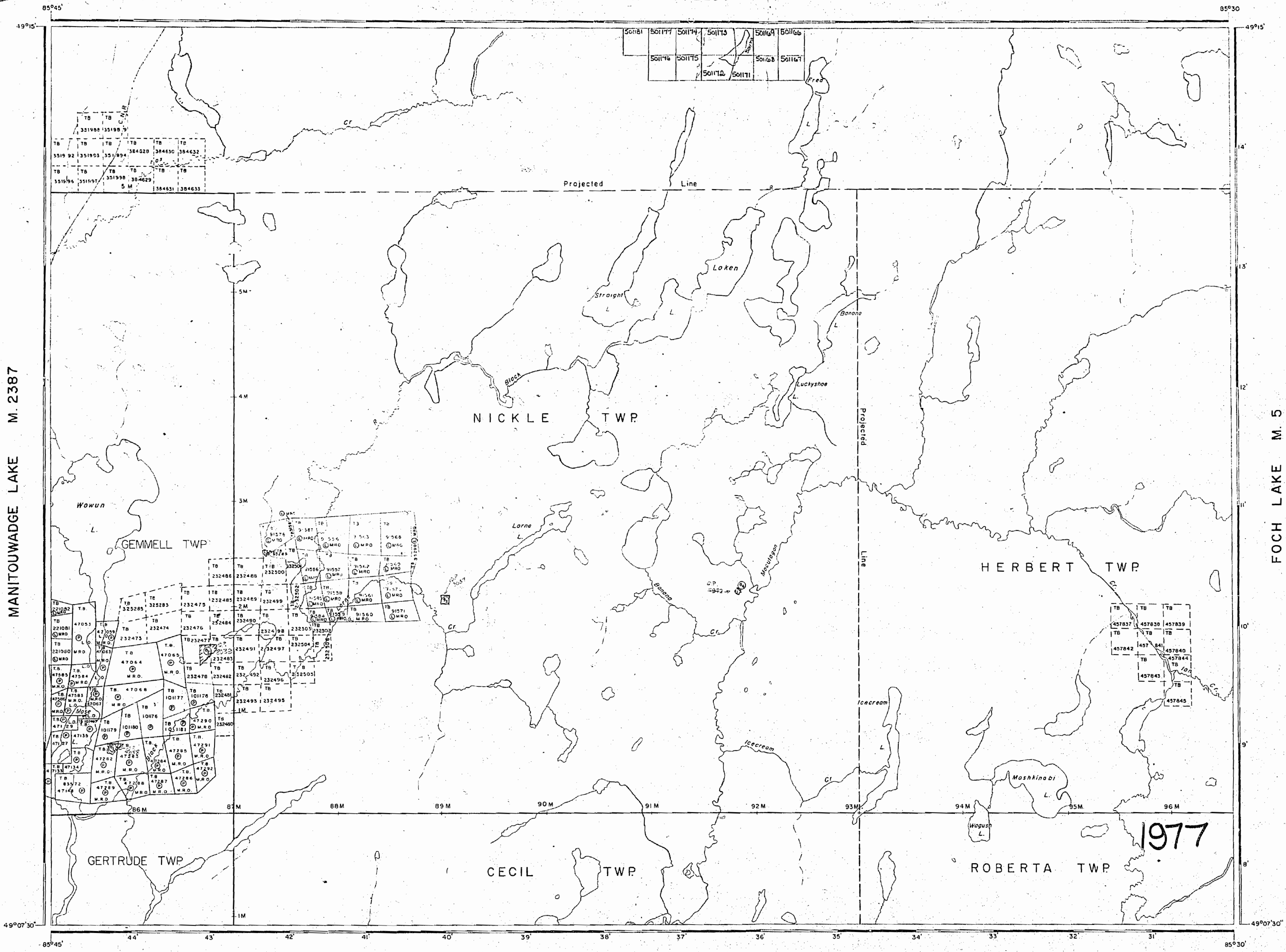
Improvement District of Manitowadge covers Gemmell & Gertrude Twps. - File 154446.

### SAND & GRAVEL

- ④ Gravel File: 67350
- ⑤ Gravel " "
- ⑥ Gravel Pit File: 163945
- ⑦ Gravel " "

MANITOWADGE LAKE M. 2387

FOCH LAKE M. 5



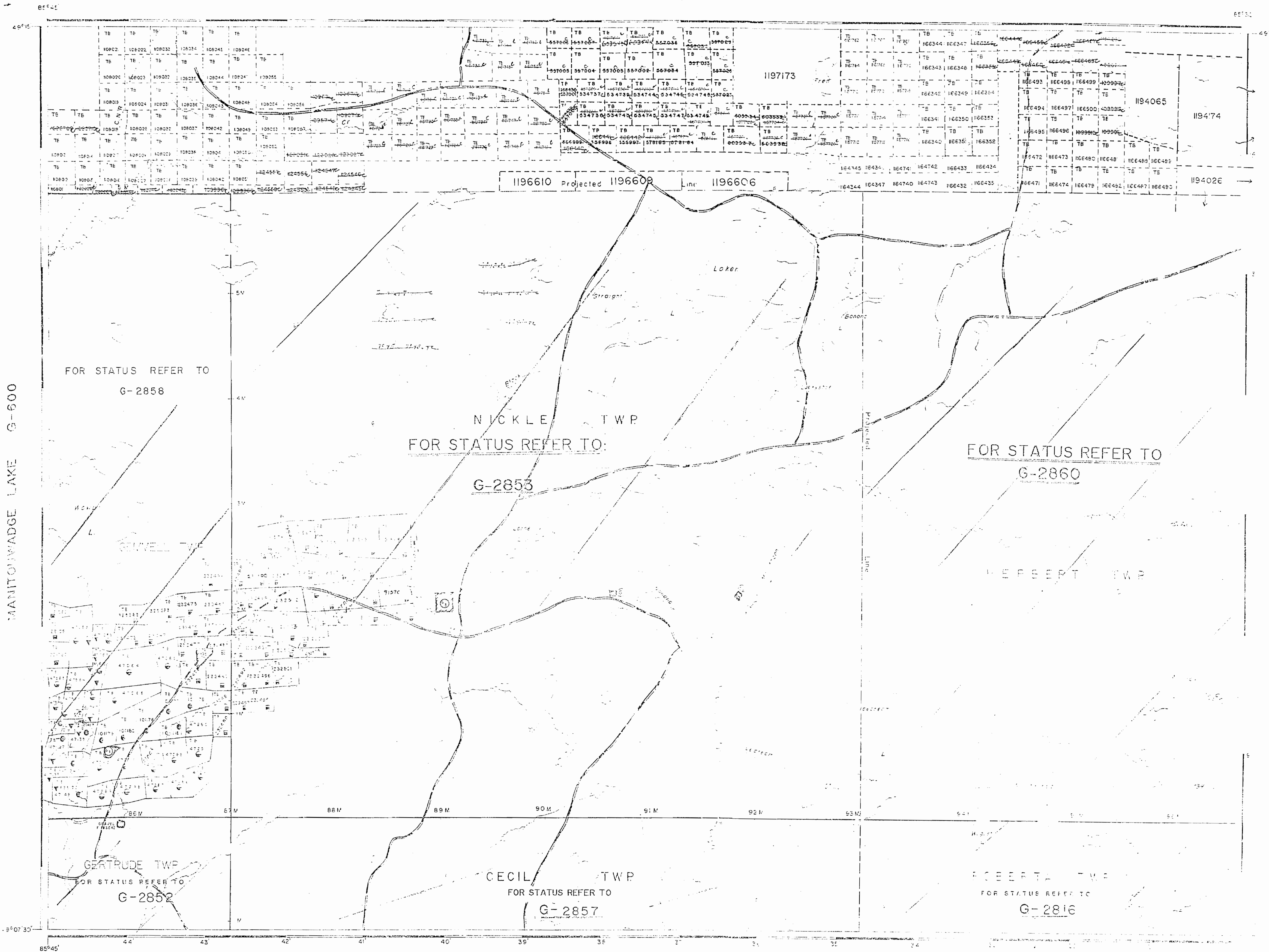
1977

FEB 17/77

TERRACE BAY DIST. NATIONAL TOPOGRAPHIC SERIES 42F4

PLAN NO. M-2381

OLIE LAKE G-605



REFERENCES

AREAS DERIVED FROM DISPOSITION  
 S.R. - SURFACE RIGHTS M.E. - MINING RIGHTS  
 Description Order No. Date Disposition File  
 THE INFORMATION THAT APPEARS ON THIS MAP HAS BEEN COMPILED FROM VARIOUS SOURCES AND ACCURACY IS NOT GUARANTEED. THOSE WISHING TO STAKE MINING CLAIMS SHOULD CONSULT WITH THE MINING RECORDER, MINISTRY OF NORTHERN DEVELOPMENT AND MINES, FOR ADDITIONAL INFORMATION ON THE STATUS OF THE LANDS SHOWN HEREON.  
**THUNDER BAY MINING DIVISION RECEIVED NOV 25 1993 P.M.**

Improvement District of Manitowadge covers Gemmel & Gertrude Twp - File 154446.

LEGEND

- HIGHWAY AND ROUTE NO.
- OTHER ROADS
- TRAILS
- SURVEY LINES
- TOWNSHIP BOUNDARIES
- LOT BOUNDARIES
- UNDEVELOPED LAND
- LOT LINES
- PARCEL BOUNDARY
- MINING CLAIMS ETC.
- RAILWAY AND RIGHT OF WAY
- UTILITY LINES
- NON PERENNIAL STREAM
- FLOODING / FLOODING ZONE
- SUBDIVISION OF COMMONS
- RESERVATIONS
- ORIGINAL SHORELINE
- MARSH OR MUSKIE
- MINES
- TRAILERS MONUMENT

DISPOSITION OF CROWN LANDS

TYPE OF DOCUMENT	SYMBOL
PATENT SURFACE & MINING RIGHTS	...
SURFACE RIGHTS ONLY	...
MINING RIGHTS ONLY	...
LEASE SURFACE & MINING RIGHTS	...
SURFACE RIGHTS ONLY	...
MINING RIGHTS ONLY	...
LEASE SURFACE RIGHTS ONLY	...
LEASE MINING RIGHTS ONLY	...
CANCELLED	...
SANCTUARY	...
...	...

LOKEN LAKE

- TERRACE BAY
- THUNDER BAY
- THUNDER BAY

MAR 31 1993  
 FEBRUARY 1992  
 G-597

NOV 25, 1993  
 G-597

Aug 16, 1994

REFERENCES

AREAS WITHDRAWN FROM DISPOSITION

S.R. - SURFACE RIGHTS M.R. - MINING RIGHTS

Description Order No. Date Disposition File

THE INFORMATION THAT APPEARS ON THIS MAP HAS BEEN COMPILED FROM VARIOUS SOURCES AND ACCURACY IS NOT GUARANTEED. THOSE WISHING TO STAKE MINING CLAIMS SHOULD CONSULT WITH THE MINING RECORDER, MINISTRY OF NORTHERN DEVELOPMENT AND MINES FOR ADDITIONAL INFORMATION ON THE STATUS OF THE LANDS SHOWN HEREON.

Improvement District of Manitowadge covers Gemmel & Gertrude Twps. - File 15444E.

LEGEND

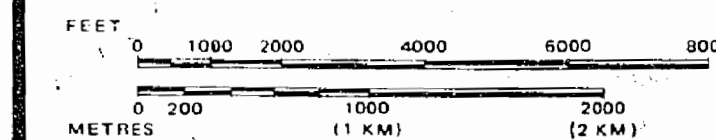
- Highway and Route No. OTHER ROADS TRAILS SURVEYED LINES: TOWNSHIPS, BASE LINES, ETC. LOTS, MINING CLAIMS, PARCELS, ETC. UNSURVEYED LINES. LOT LINES PARCEL BOUNDARY MINING CLAIMS ETC. RAILWAY AND RIGHT OF WAY UTILITY LINES NON-PERENNIAL STREAM FLOODING OR FLOODING RIGHTS SUBDIVISION OR COMPOSITE PLAN RESERVATIONS ORIGINAL SHORELINE MARSH OR MUSKEG MINES TRAVERSE MONUMENT

DISPOSITION OF CROWN LANDS

Table with 2 columns: TYPE OF DOCUMENT and SYMBOL. Includes entries for Patent, Lease, Licence, Order-in-Council, Reservation, Cancelled, and Sand & Gravel.


LAND USE PERMITS FOR COMMERCIAL TOURISM/OUTPOST CAMP. NOTE: MINING RIGHTS IN PARCELS PATENTED PRIOR TO MAY 21 1913, VESTED IN ORIGINAL PATENTEE BY THE PUBLIC LANDS ACT, R.S.O. 1970, CHAP. 380, SEC. 63, SUBSEC. 1.

SCALE: 1 INCH = 40 CHAINS

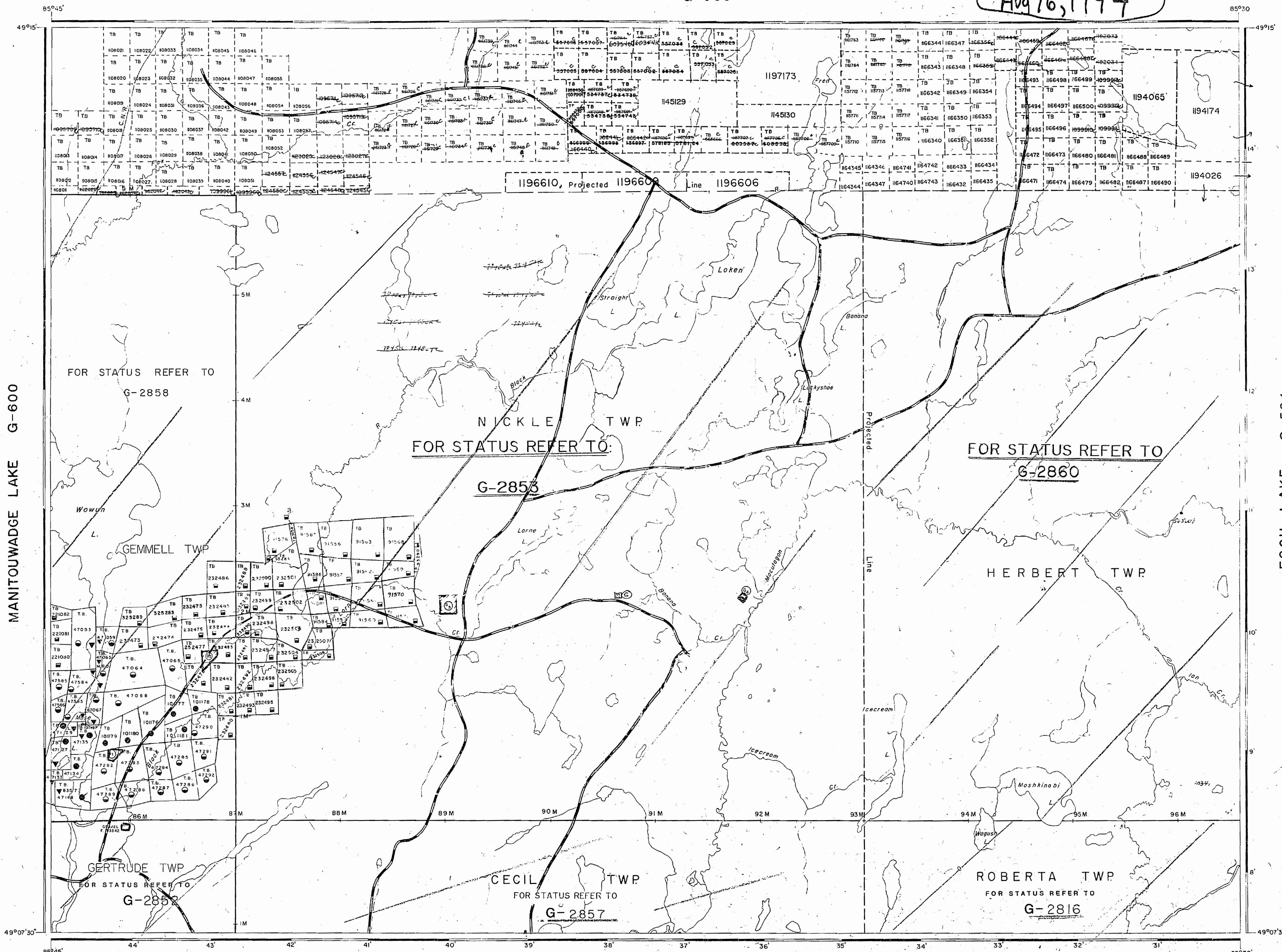


AREA: LOKEN LAKE

M.N.R. ADMINISTRATIVE DISTRICT TERRACE BAY MINING DIVISION THUNDER BAY LAND TITLES / REGISTRY DIVISION THUNDER BAY



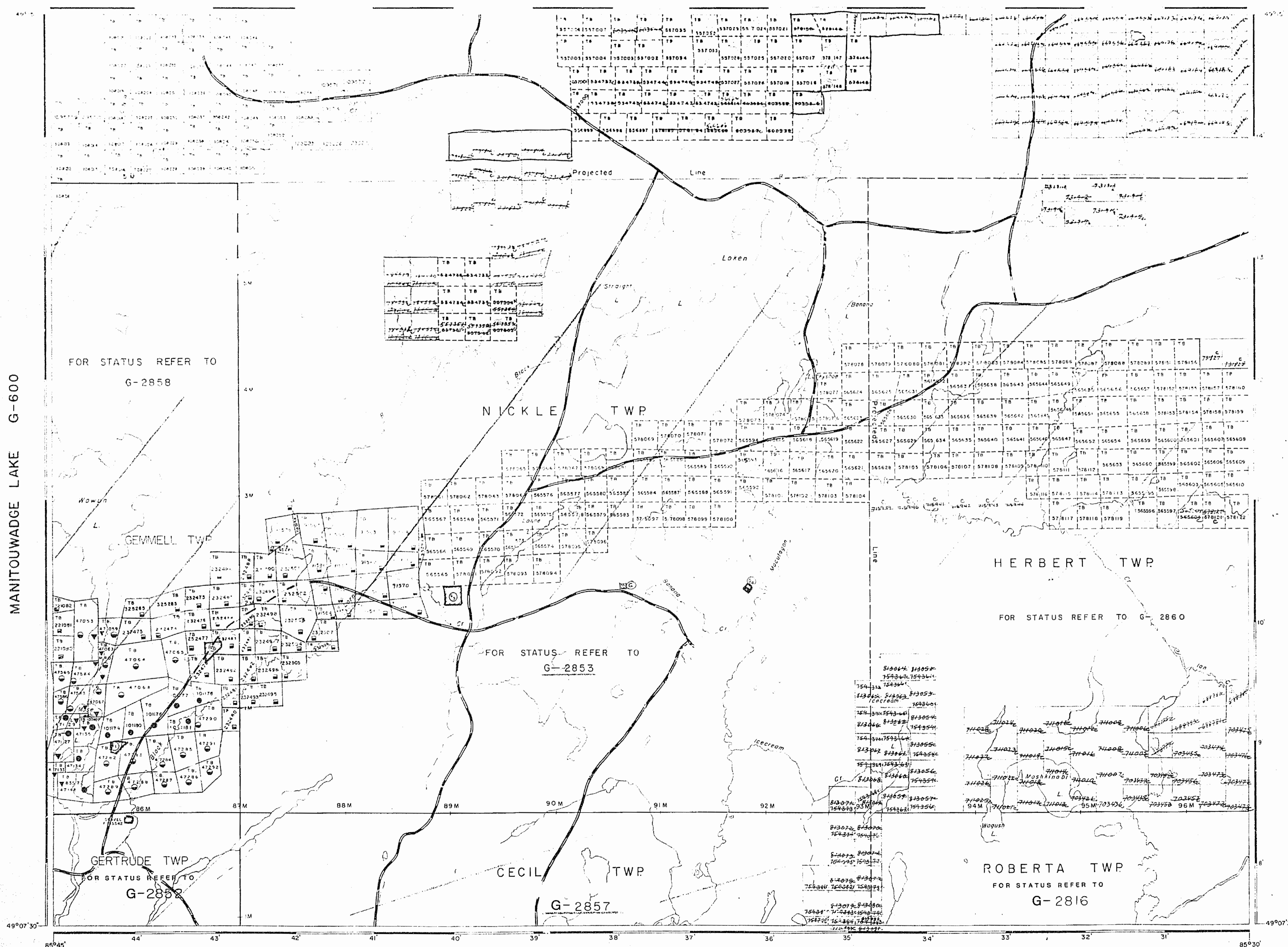
Date: FEBRUARY, 1982 Number: G-597



MANITOWADGE LAKE G-600

FOCH LAKE G-591

OLIE LAKE G-605



MANITOUWADGE LAKE G-600

FOCH LAKE G-591

McGRAW LAKE G-602

REFERENCES

AREAS WITHDRAWN FROM DISPOSITION

Disposition	Order No.	Date	Disposition	File

GROUPS OF GRANTS

- Group 1 - File 67150
- Group 2 - File 67350
- Group 3 - File 67545
- Group 4 - File 67945

Improvement District of Manitowadge covers Gemmill & Gertrude Townships - File 154446

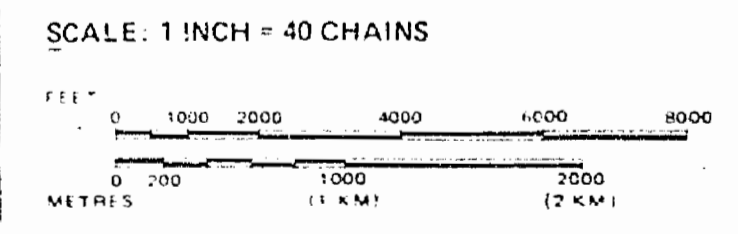
LEGEND

HIGHWAY AND ROUTE No.	
OTHER ROADS	
SURVEYED LINES	
TOWNSHIP BASE LINES ETC.	
LOTS, MINING CLAIMS, PARCELS ETC.	
UNSURVEYED LINES	
LOT LINES	
PARCEL BOUNDARY	
MINING CLAIMS ETC.	
RAILWAY AND RIGHT OF WAY	
UTILITY LINES	
NON PERENNIAL STREAM	
FLOODING OR FLOODING RIGHTS	
SUBDIVISION OR COMPENSATION	
RESERVATIONS	
ORIGINAL SHORELINE	
MARSH OR MUSKIEG	
MINES	
TRAVERSE MONUMENT	

DISPOSITION OF CROWN LANDS

TYPE OF DOCUMENT	SYMBOL
PATENT, SURFACE & MINING RIGHTS	
SURFACE RIGHTS ONLY	
MINING RIGHTS ONLY	
LEASE, SURFACE & MINING RIGHTS	
SURFACE RIGHTS ONLY	
MINING RIGHTS ONLY	
LICENCE OF OCCUPATION	
ORDER IN COUNCIL	
RESERVATION	
CANCELLED	
SAND & GRAVEL	

NOTE: MINING RIGHTS IN PARCELS PATENTED PRIOR TO MAY 6, 1912, VESTED IN ORIGINAL PATENTEE BY THE PUBLIC LANDS ACT, R.S.O. 1970, CHAP. 380, SEC. 63, SUBSEC. 1.



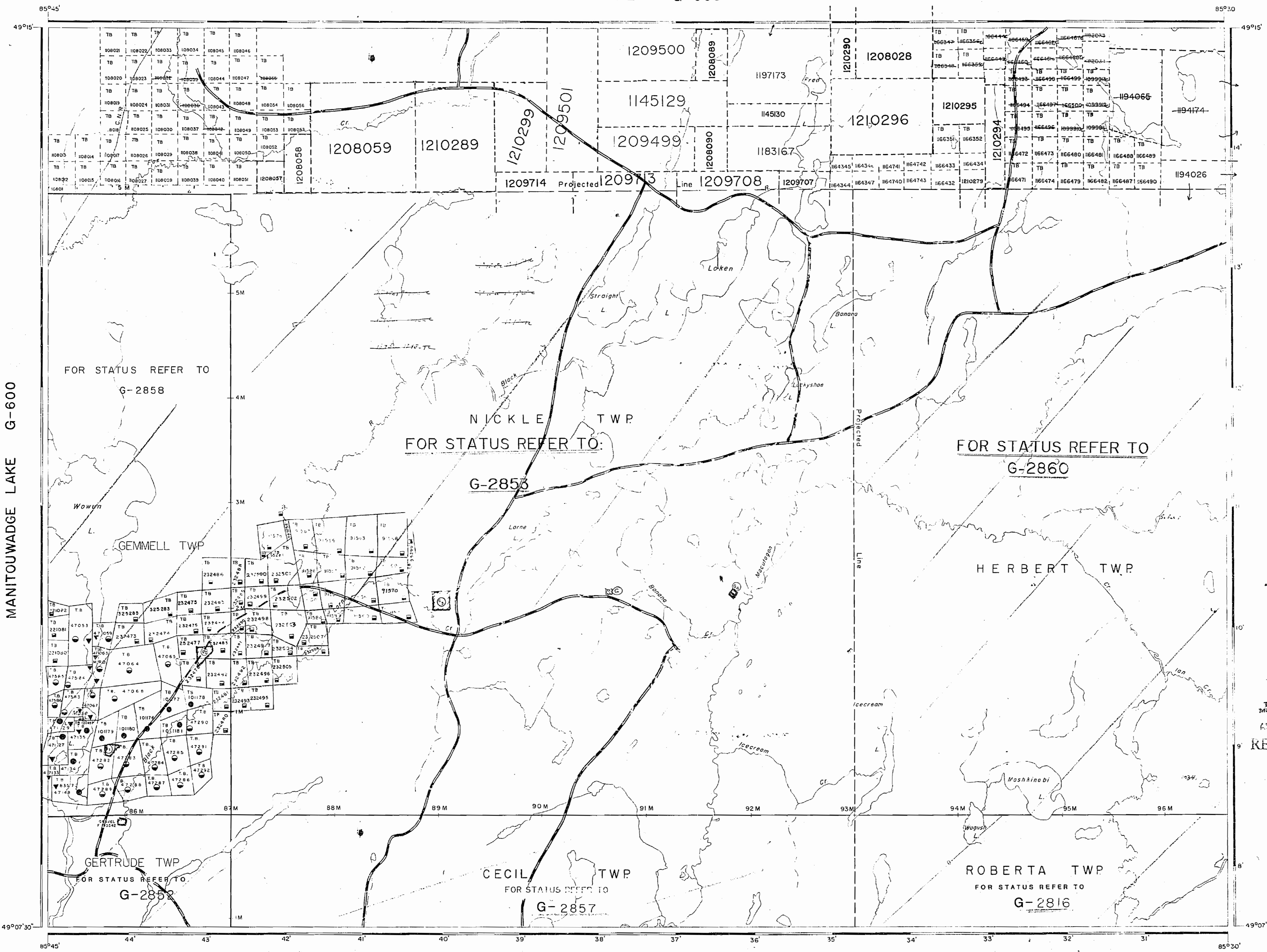
AREA  
**LOKEN LAKE**

M.N.R. ADMINISTRATIVE DISTRICT  
**TERRACE BAY**  
MINING DIVISION  
**THUNDER BAY**  
LAND TITLES / REGISTRY DIVISION  
**THUNDER BAY**

Ministry of Natural Resources  
Land Management Branch  
Ontario

Date: FEBRUARY, 1982  
Number: **G-597**

OLIE LAKE G-605



MANITOUWADGE LAKE G-600

FOCH LAKE G-591

REFERENCES

AREAS WITHDRAWN FROM DISPOSITION

S.R. - SURFACE RIGHTS      M.R. - MINING RIGHTS

Description	Order In.	Date	Disposition	File

THE INFORMATION THAT APPEARS ON THIS MAP HAS BEEN COMPILED FROM VARIOUS SOURCES, AND ACCURACY IS NOT GUARANTEED. THOSE WISHING TO STAKE MINING CLAIMS SHOULD CONSULT WITH THE MINING RECORDER, MINISTRY OF NORTHERN DEVELOPMENT AND MINES, FOR ADDITIONAL INFORMATION ON THE STATUS OF THE LANDS SHOWN HEREON.

Improvement District of Manitowadge covers Gemmel & Gertrude Twps. - File 154446.

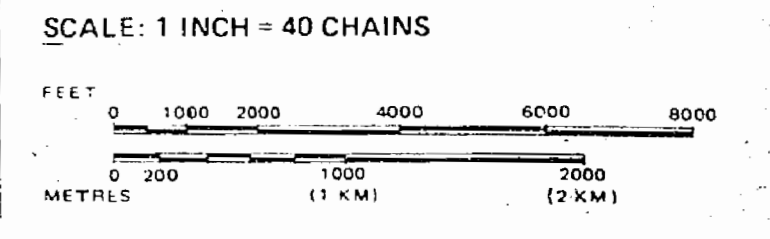
LEGEND

- HIGHWAY AND ROUTE No.
- OTHER ROADS
- TRAILS
- SURVEYED LINES:
  - TOWNSHIPS, BASE LINES, ETC.
  - LOTS, MINING CLAIMS, PARCELS, ETC.
- UNSURVEYED LINES:
  - LOT LINES
  - PARCEL BOUNDARY
  - MINING CLAIMS ETC.
- RAILWAY AND RIGHT OF WAY
- UTILITY LINES
- NON-PERENNIAL STREAM
- FLOODING OR FLOODING RIGHTS
- SUBDIVISION OR COMPOSITE PLAN RESERVATIONS
- ORIGINAL SHORELINE
- MARSH OR MUSKEG
- MINES
- TRAVERSE MONUMENT

DISPOSITION OF CROWN LANDS

TYPE OF DOCUMENT	SYMBOL
PATENT, SURFACE & MINING RIGHTS	
" SURFACE RIGHTS ONLY	
" MINING RIGHTS ONLY	
LEASE, SURFACE & MINING RIGHTS	
" SURFACE RIGHTS ONLY	
" MINING RIGHTS ONLY	
LICENCE OF OCCUPATION	
ORDER-IN-COUNCIL	
CANCELLED	
SAND & GRAVEL	

LAND USE PERMITS FOR COMMERCIAL TOURISM/OUTPOST CAMPS  
 NOTE: MINING RIGHTS IN PARCELS PATENTED PRIOR TO MAY 1913, VESTED IN ORIGINAL PATENTEES BY THE PUBLIC LANDS ACT, R.S.O. 1970, CHAP. 380, SEC. 63, SUBSEC. 1.



RECEIVED AREA  
**LOKEN LAKE**  
 M.N.R. ADMINISTRATIVE DISTRICT  
**TERRACE BAY**  
 MINING DIVISION  
**THUNDER BAY**  
 LAND TITLES / REGISTRY DIVISION  
**THUNDER BAY**

Ministry of Natural Resources Ontario  
 Land Management Branch  
 M&A 21, 1982

DATE: FEBRUARY, 1982      NUMBER: **G-597**

AUG 12, 1996  
 C-597

McGRAW LAKE G-602

OLIE LAKE G-605

REFERENCES

AREAS WITHDRAWN FROM DISPOSITION

S.R. - SURFACE RIGHTS M.R. - MINING RIGHTS

Description	Order No.	Date	Disposition	File

THE INFORMATION THAT APPEARS ON THIS MAP HAS BEEN COMPILED FROM VARIOUS SOURCES, AND ACCURACY IS NOT GUARANTEED. THOSE WISHING TO STAKE MINING CLAIMS SHOULD CONSULT WITH THE MINING RECORDER, MINISTRY OF NORTHERN DEVELOPMENT AND MINING, FOR ADDITIONAL INFORMATION ON THE STATUS OF THE LANDS SHOWN HEREON.

Improvement District of Manitowadge covers Gemmill & Gertrude Twps. - File 154446.

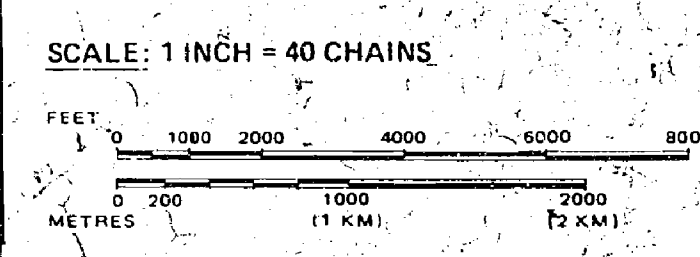
LEGEND

- HIGHWAY AND ROUTE No.
- OTHER ROADS
- TRAILS
- SURVEYED LINES
- TOWNSHIPS, BASE LINES, ETC.
- LOTS, MINING CLAIMS, PARCELS, ETC.
- UNSURVEYED LINES
- LOT LINES
- PARCEL BOUNDARY
- MINING CLAIMS ETC.
- RAILWAY AND RIGHT OF WAY
- UTILITY LINES
- NON-PERENNIAL STREAM
- FLOODING OR FLOODING RIGHTS
- SUBDIVISION OR COMPOSITE PLAN
- RESERVATIONS
- ORIGINAL SHORELINE
- MARSH OR MUSKEG
- MINES
- TRAVERSE MONUMENT

DISPOSITION OF CROWN LANDS

TYPE OF DOCUMENT	SYMBOL
PATENT, SURFACE & MINING RIGHTS	●
SURFACE RIGHTS ONLY	○
MINING RIGHTS ONLY	◐
LEASE, SURFACE & MINING RIGHTS	■
SURFACE RIGHTS ONLY	◼
MINING RIGHTS ONLY	◻
LICENCE OF OCCUPATION	○
ORDER-IN-COUNCIL	OC
RESERVATION	⊙
CANCELLED	⊖
SAND & GRAVEL	⊙

LAND USE PERMITS FOR COMMERCIAL TOURISM/OUTPOST CAMPS  
NOTE: MINING RIGHTS IN PARCELS PATENTED PRIOR TO MAY 1, 1913, VESTED IN ORIGINAL PATENTEE BY THE PUBLIC LANDS ACT, R.S.O. 1970, CHAP. 380, SEC. 63, SUBSEC. 1.

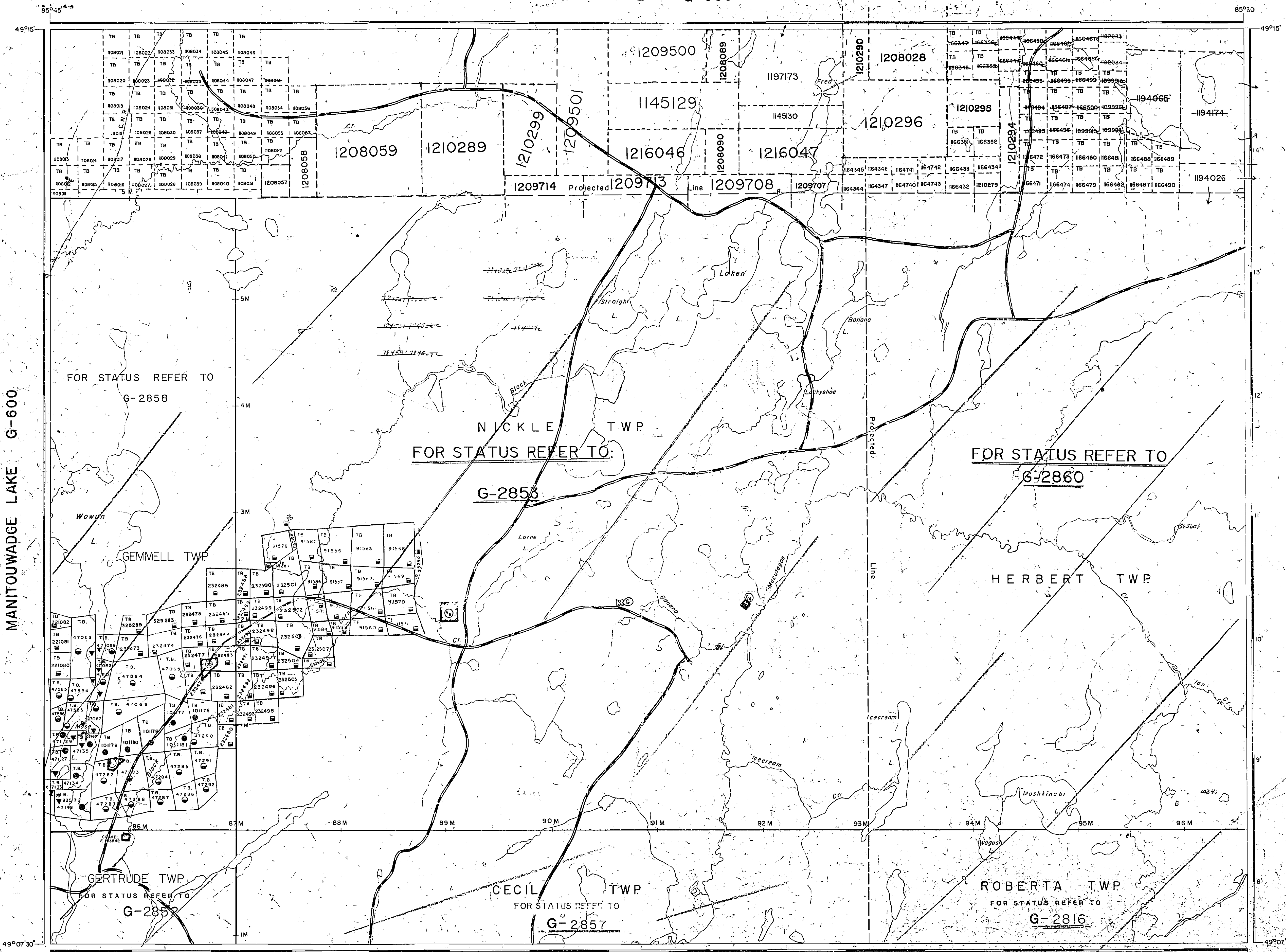


AREA  
**LOKEN LAKE**  
M.N.R. ADMINISTRATIVE DISTRICT  
**TERRACE BAY**  
MINING DIVISION  
**THUNDER BAY**  
LAND TITLES/REGISTRY DIVISION  
**THUNDER BAY**

Ministry of Natural Resources  
Land Management Branch  
Ontario

Date: FEBRUARY, 1982

Number  
**G-597**



MANITOWADGE LAKE G-600

FOCH LAKE G-591

McGRAW LAKE G-602

FOR STATUS REFER TO  
G-2858

FOR STATUS REFER TO:  
G-2856

FOR STATUS REFER TO  
G-2860

GEMMELL TWP

NICKLE TWP

HERBERT TWP

GERTRUDE TWP

CECIL TWP

ROBERTA TWP

FOR STATUS REFER TO  
G-2858

FOR STATUS REFER TO  
G-2857

FOR STATUS REFER TO  
G-2816

OLIE LAKE G-605

REFERENCES

AREAS WITHDRAWN FROM DISPOSITION



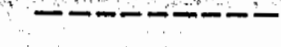












S.R. - SURFACE RIGHTS M.R. - MINING RIGHTS

Description	Order No.	Date	Disposition	File




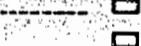
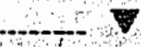






THE INFORMATION THAT APPEARS ON THIS MAP HAS BEEN COMPILED FROM VARIOUS SOURCES, AND ACCURACY IS NOT GUARANTEED. THOSE WISHING TO STAKE MINING CLAIMS SHOULD CONSULT WITH THE MINING RECORDER, MINISTRY OF NORTHERN DEVELOPMENT AND MINES, FOR ADDITIONAL INFORMATION ON THE STATUS OF THE LANDS SHOWN HEREON.

Improvement District of Manitowadge covers Gemmell & Gertrude Twps. - File 154446.

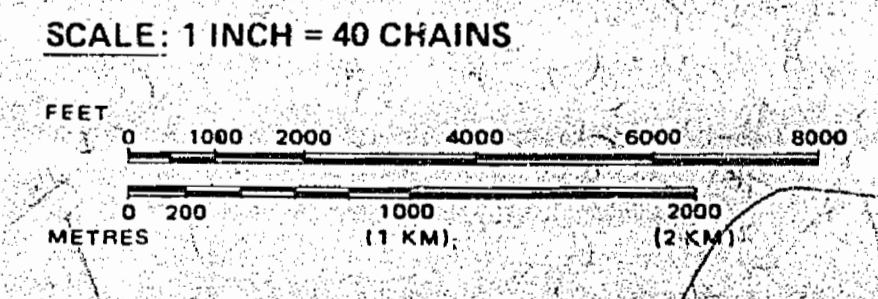
LEGEND

- HIGHWAY AND ROUTE No. 
- OTHER ROADS 
- TRAILS 
- SURVEYED LINES: TOWNSHIPS, BASE LINES, ETC., LOTS, MINING CLAIMS, PARCELS, ETC. 
- UNSURVEYED LINES: LOT LINES, PARCEL BOUNDARY, MINING CLAIMS ETC. 
- RAILWAY AND RIGHT OF WAY 
- UTILITY LINES 
- NON-PERENNIAL STREAM 
- FLOODING OR FLOODING RIGHTS 
- SUBDIVISION OR COMPOSITE PLAN 
- RESERVATIONS 
- ORIGINAL SHORELINE 
- MARSH OR MUSKEG 
- MINES 
- TRAVERSE MONUMENT 

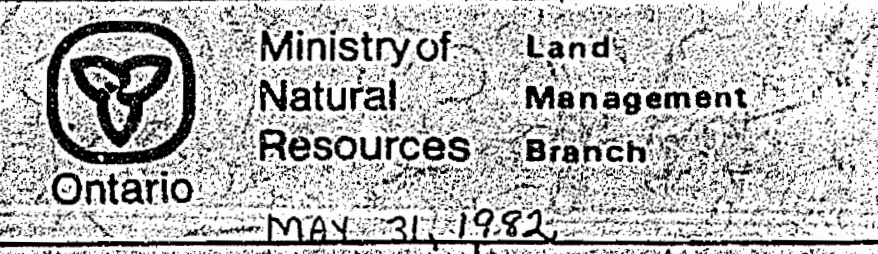
DISPOSITION OF CROWN LANDS

TYPE OF DOCUMENT	SYMBOL
PATENT, SURFACE & MINING RIGHTS	
" SURFACE RIGHTS ONLY	
" MINING RIGHTS ONLY	
LEASE, SURFACE & MINING RIGHTS	
" SURFACE RIGHTS ONLY	
" MINING RIGHTS ONLY	
LICENCE OF OCCUPATION	
ORDER-IN-COUNCIL	
RESERVATION	
CANCELLED	
SAND & GRAVEL	

LAND USE PERMITS FOR COMMERCIAL TOURISM/OUTPOST CAMPS  
 NOTE: MINING RIGHTS IN PARCELS PATENTED PRIOR TO MAY 27, 1913, VESTED IN ORIGINAL PATENTEE BY THE PUBLIC LANDS ACT, R.S.O. 1970, CHAP. 380, SEC. 63, SUBSEC. 1.



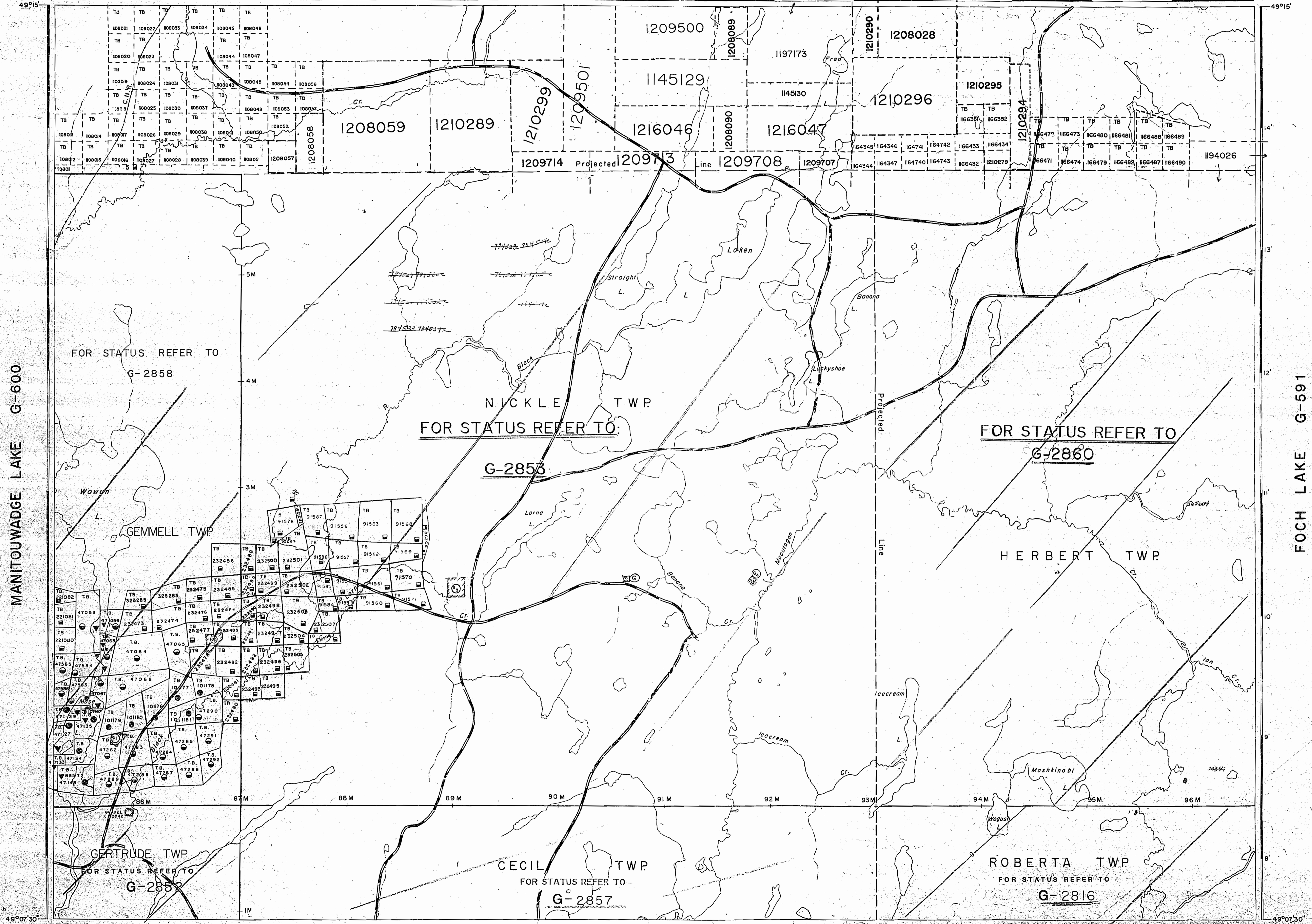
AREA  
**LOKEN LAKE**  
 M.N.R. ADMINISTRATIVE DISTRICT  
**TERRACE BAY**  
 MINING DIVISION  
**THUNDER BAY**  
 LAND TITLES / REGISTRY DIVISION  
**THUNDER BAY**



Date: FEBRUARY, 1982  
 Name: **G-597**

MANITOWADGE LAKE G-600

FOCH LAKE G-591



McGRAW LAKE G-602

FOR STATUS REFER TO  
 G-2858

FOR STATUS REFER TO:  
 G-2853

FOR STATUS REFER TO  
 G-2860

FOR STATUS REFER TO  
 G-2852

FOR STATUS REFER TO  
 G-2857

FOR STATUS REFER TO  
 G-2816

# LOKEN LAKE

DISTRICT OF THUNDER BAY

PORT ARTHUR MINING DIVISION

SCALE: 1-INCH = 40 CHAINS

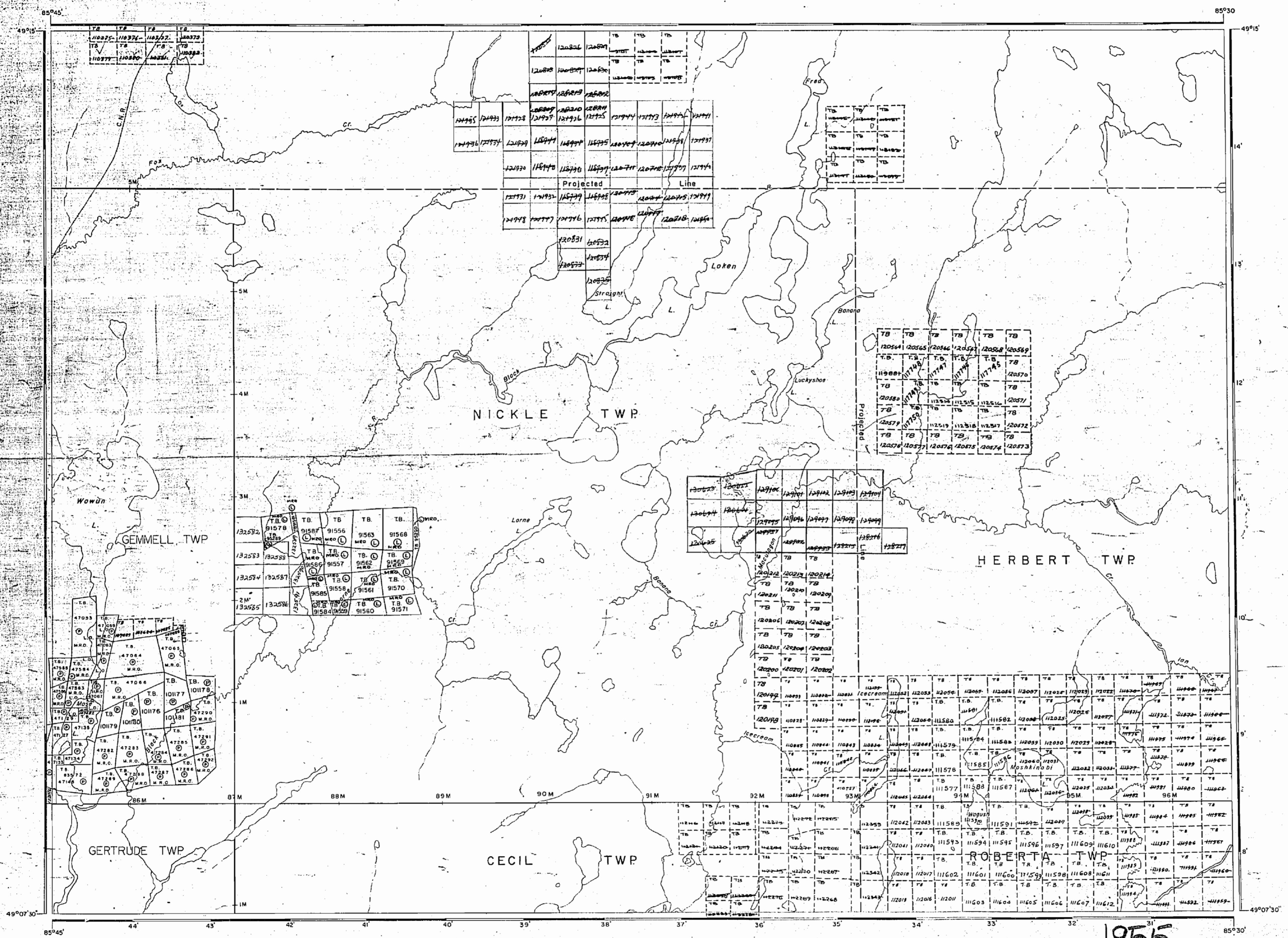
### LEGEND

- PATENTED LAND Ⓟ
- CROWN LAND SALE. C.S.
- LEASES Ⓞ
- LOCATED LAND Loc.
- LICENSE OF OCCUPATION L.O.
- MINING RIGHTS ONLY M.R.O.
- SURFACE RIGHTS ONLY S.R.O.
- ROADS —
- IMPROVED ROADS —
- KING'S HIGHWAYS —
- RAILWAYS —
- POWER LINES —
- MARSH OR MUSKEG —
- MINES —

### NOTES

400' Reserve around all Lakes and Rivers to Dept. of Lands & Forests.

Improvement District of Manitowadge covers Gemmill & Gertrude Twps. - File 154446.



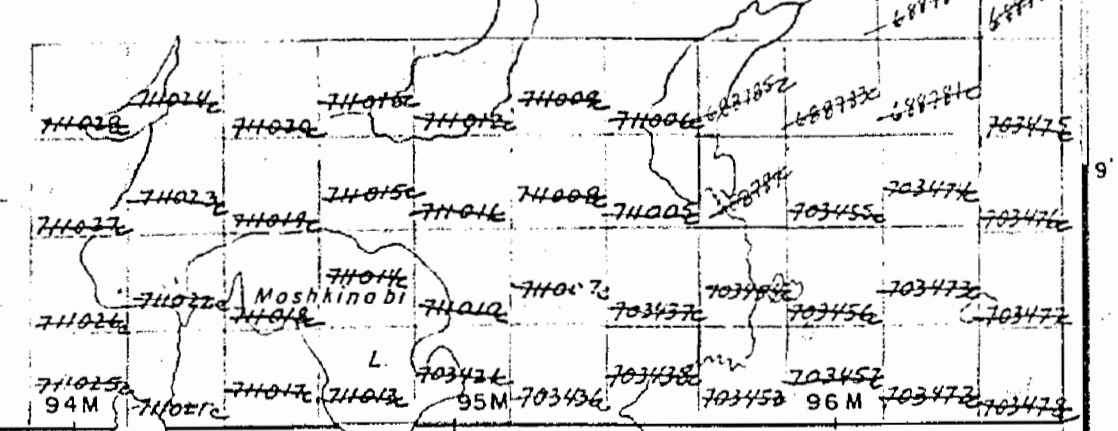
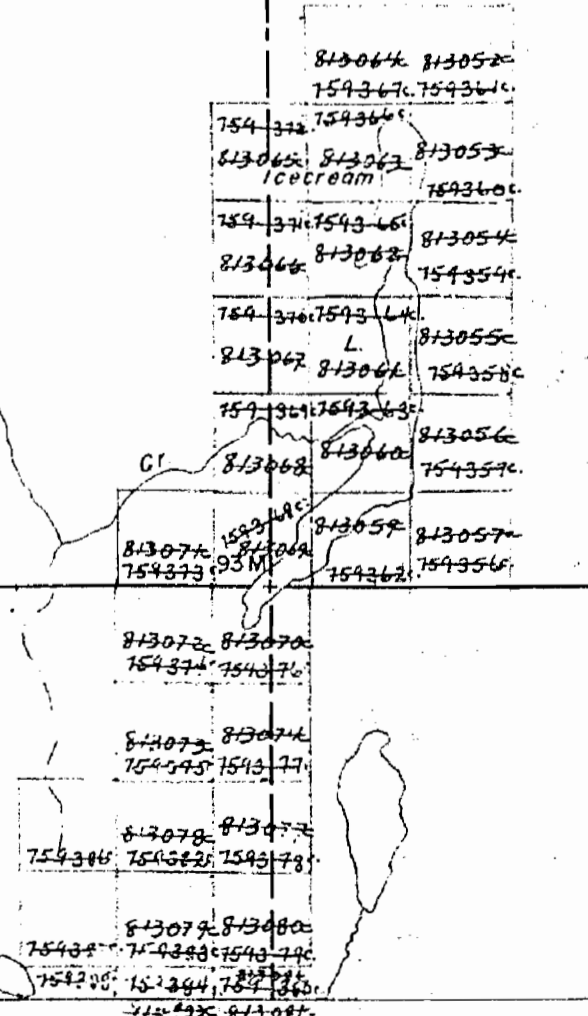

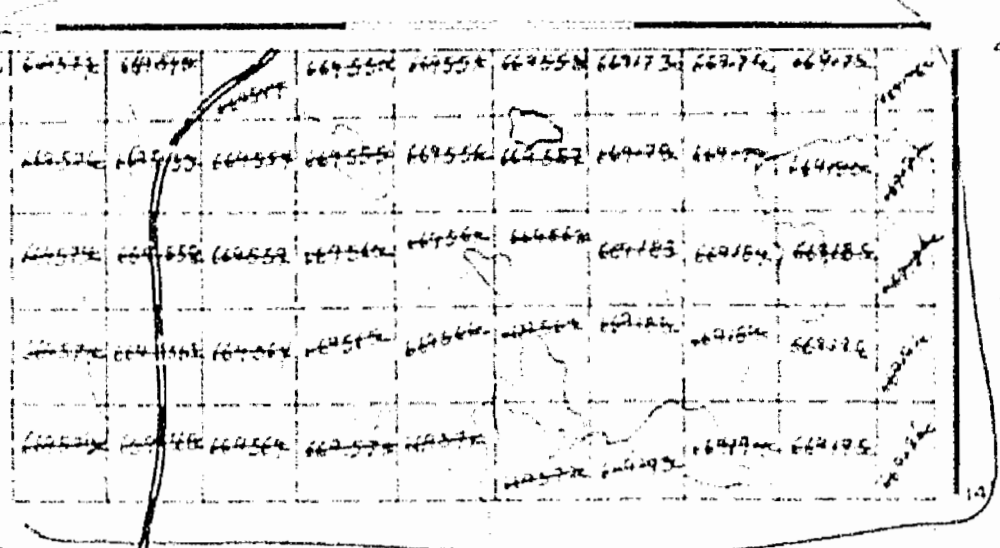
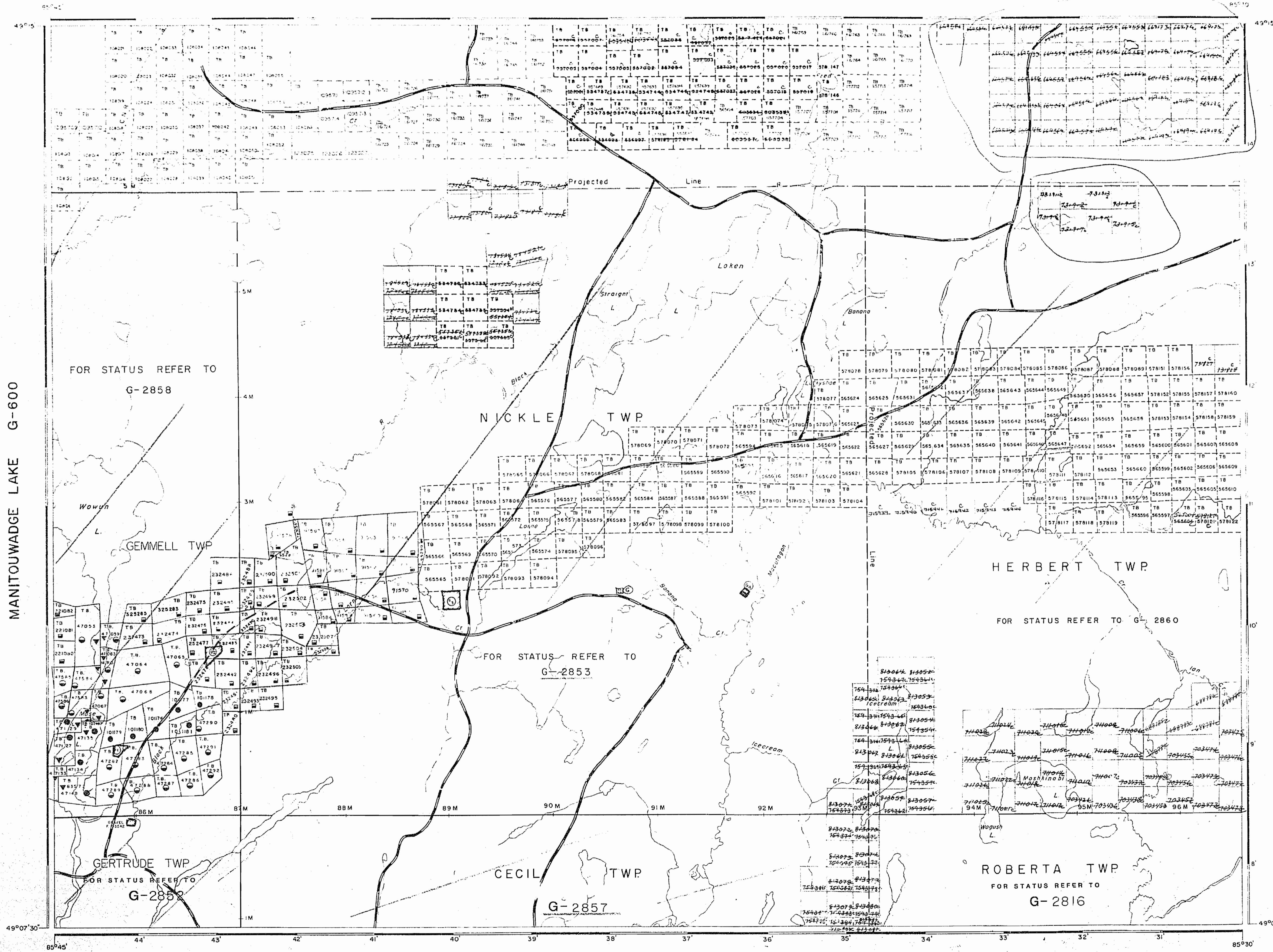
1955

PLAN NO. M-2381

DEPARTMENT OF MINES  
- ONTARIO -



OLIE LAKE G-605



REFERENCES

AREAS WITHDRAWN FROM DISPOSITION

SR - SURFACE RIGHTS MR - MINING RIGHTS

Description Order No Date Disposition File

THE INFORMATION THAT APPEARS ON THIS MAP HAS BEEN COMPILED FROM VARIOUS SOURCES AND ACCURACY IS NOT GUARANTEED. THOSE WISHING TO STAKE MINING CLAIMS SHOULD CONSULT WITH THE MINING RECORDER, MINISTRY OF NORTHERN DEVELOPMENT AND MINES, FOR ADDITIONAL INFORMATION ON THE STATUS OF THE LANDS SHOWN HEREON.

Improvement District of Manitowadge covers Gemmell & Gertrude Twps - File 154446

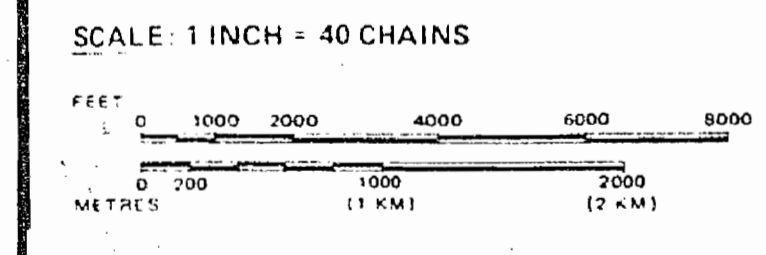
LEGEND

- HIGHWAY AND RIGHT OF WAY
- OTHER ROADS
- TRAILS
- SURVEYED LINES
- TOWNSHIP BASE LINES, ETC
- LOT'S, MINING CLAIMS, PARCELS, ETC
- UNSURVEYED LINES
- LOT LINES
- PARCEL BOUNDARY
- MINING CLAIMS ETC
- RAILWAY AND RIGHT OF WAY
- UTILITY LINES
- NON PERENNIAL STREAM
- FLOODING OR FLOODING RIGHTS
- SUBDIVISION OR COMPOSITE PLAN
- RESERVATIONS
- ORIGINAL SHORELINE
- MARSH OR MUSK EG
- MINES
- TRAVERSE MONUMENT

DISPOSITION OF CROWN LANDS

TYPE OF DOCUMENT	SYMBOL
PATENT, SURFACE & MINING RIGHTS	●
" SURFACE RIGHTS ONLY	○
" MINING RIGHTS ONLY	○
LEASE, SURFACE & MINING RIGHTS	■
" SURFACE RIGHTS ONLY	■
" MINING RIGHTS ONLY	■
LICENCE OF OCCUPATION	▽
ORDER-IN-COUNCIL	OC
RESERVATION	⊙
CANCELLED	⊙
SAND & GRAVEL	⊙

NOTE: MINING RIGHTS IN PARCELS PATENTED PRIOR TO MAY 6, 1913, VESTED IN ORIGINAL PATENTEE BY THE PUBLIC LANDS ACT, R.S.O. 1970, CHAP. 380, SEC. 63, SUBSEC. 1.



AREA

# LOKEN LAKE

M.N.B. ADMINISTRATIVE DISTRICT  
**TERRACE BAY**  
 MINING DIVISION  
**THUNDER BAY**  
 LAND TITLES / REGISTRY DIVISION  
**THUNDER BAY**

Ministry of Natural Resources  
 Land Management Branch

Date: FEBRUARY, 1982  
 Number: **G-597**

McGRAW LAKE G-602

MANITOWADGE LAKE G-600

FOCH LAKE G-591

HERBERT TWP FOR STATUS REFER TO G-2860

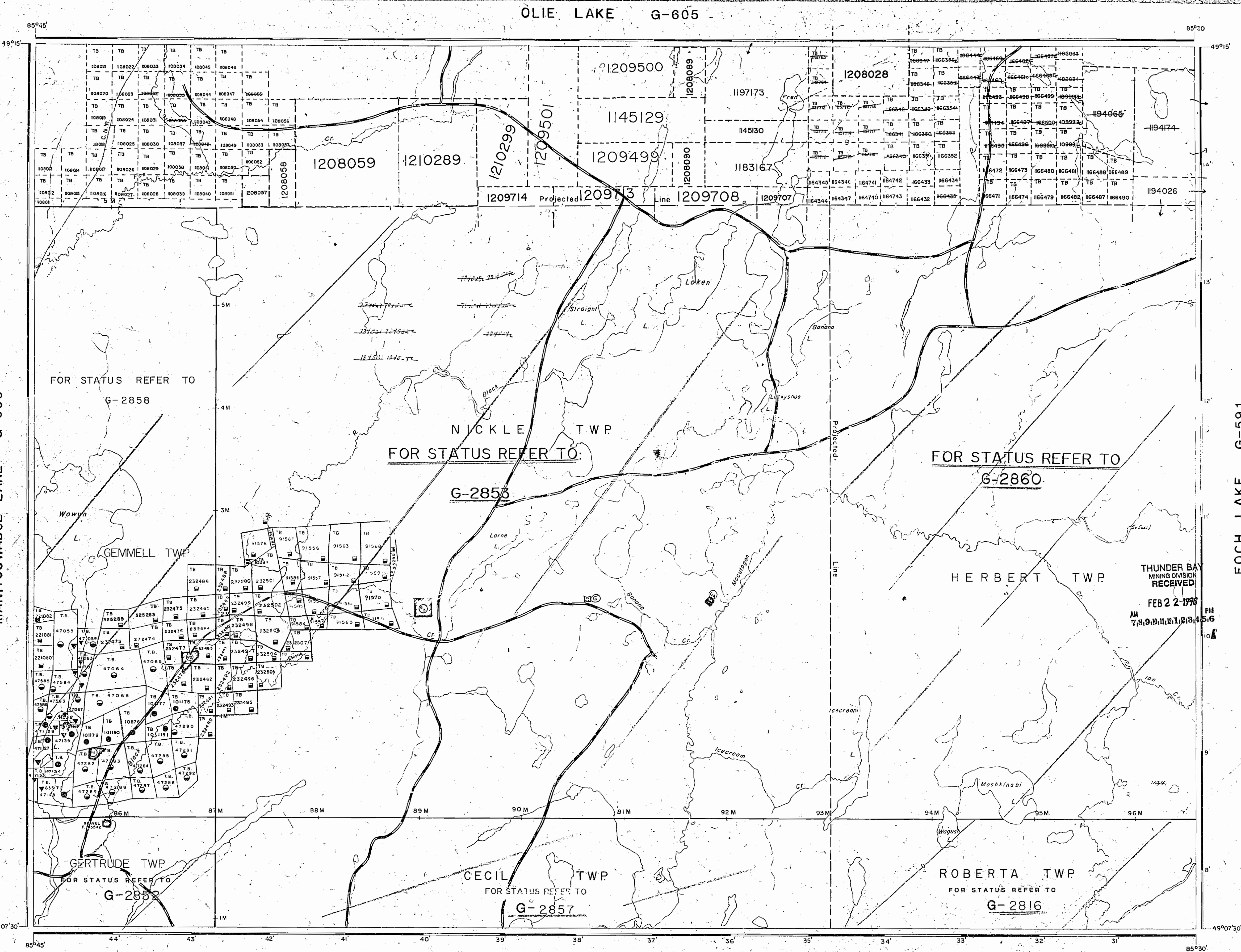
ROBERTA TWP FOR STATUS REFER TO G-2816

CECIL TWP FOR STATUS REFER TO G-2857

GEMMELL TWP FOR STATUS REFER TO G-2858

GERTRUDE TWP FOR STATUS REFER TO G-2852

NICKLE TWP FOR STATUS REFER TO G-2853



**REFERENCES**

AREAS WITHDRAWN FROM DISPOSITION

S.R. - SURFACE RIGHTS M.R. - MINING RIGHTS

Description	Order No.	Date	Disposition	File
-------------	-----------	------	-------------	------

THE INFORMATION THAT APPEARS ON THIS MAP HAS BEEN COMPILED FROM VARIOUS SOURCES, AND ACCURACY IS NOT GUARANTEED. THOSE WISHING TO STAKE MINING CLAIMS SHOULD CONSULT WITH THE MINING RECORDER, MINISTRY OF NORTHERN DEVELOPMENT AND MINES, FOR ADDITIONAL INFORMATION ON THE STATUS OF THE LANDS SHOWN HEREON.

Improvement District of Manitowadge covers Gemmel & Gertrude Twps. - File 15444E.

**LEGEND**

- HIGHWAY AND ROUTE No.
- OTHER ROADS
- TRAILS
- SURVEYED LINES
- TOWNSHIPS, BASE LINES, ETC.
- LOTS, MINING CLAIMS, PARCELS, ETC.
- UNSURVEYED LINES
- PARCEL BOUNDARY
- MINING CLAIMS ETC.
- RAILWAY AND RIGHT OF WAY
- UTILITY LINES
- NON-PERENNIAL STREAM
- FLOODING OR FLOODING RIGHTS
- SUBDIVISION OR COMPOSITE PLAN
- RESERVATIONS
- ORIGINAL SHORELINE
- MARSH OR MUSKEG
- MINES
- TRAVERSE MONUMENT

**DISPOSITION OF CROWN LANDS**

TYPE OF DOCUMENT	SYMBOL
PATENT, SURFACE & MINING RIGHTS	□
" SURFACE RIGHTS ONLY	○
" MINING RIGHTS ONLY	●
LEASE, SURFACE & MINING RIGHTS	■
" SURFACE RIGHTS ONLY	◻
" MINING RIGHTS ONLY	◼
LICENCE OF OCCUPATION	▽
ORDER-IN-COUNCIL	○
RESERVATION	⊙
CANCELLED	⊗
SAND & GRAVEL	⊙

THUNDER BAY MINING DIVISION RECEIVED  
 FEB 22 1982  
 AM 7:09 11:21 1:31 4:56 PM

SCALE: 1 INCH = 40 CHAINS

FEET 0 1000 2000 4000 6000 8000  
 METRES 0 200 1000 2000 (1 KM) (2 KM)

**AREA**

**LOKEN LAKE**

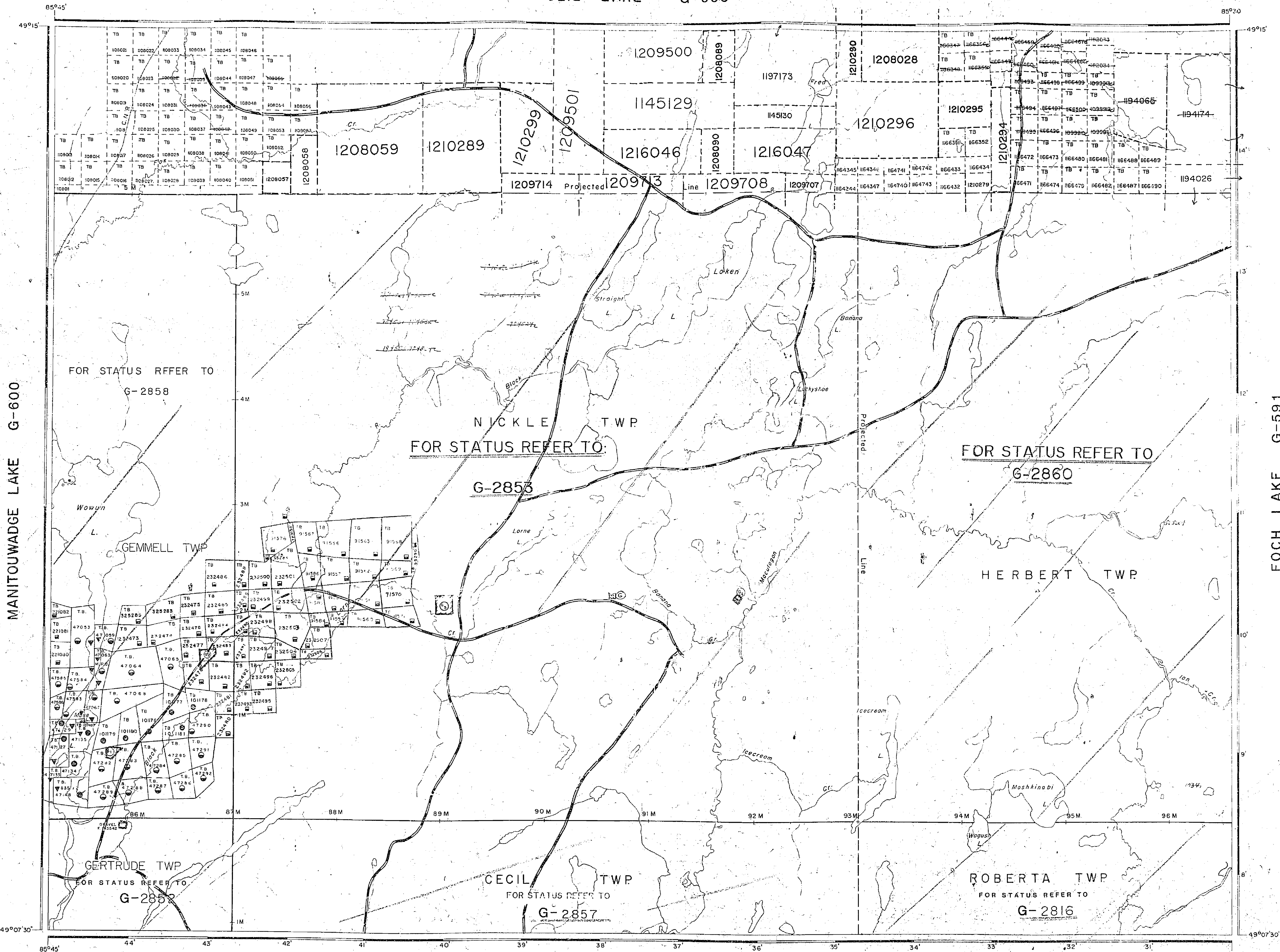
M.N.R. ADMINISTRATIVE DISTRICT  
**TERRACE BAY**

MINING DIVISION  
**THUNDER BAY**

LAND TITLES/REGISTRY DIVISION  
**THUNDER BAY**

Ministry of Natural Resources  
 Land Management Branch  
 Ontario  
 MAY 21 1982

OLIE LAKE G-605



REFERENCES

AREAS WITHDRAWN FROM DISPOSITION

S.R. - SURFACE RIGHTS M.R. - MINING RIGHTS

Description Order No. Date Disposition File

DATE OF ISSUE

NOV 13 1998

PROVINCIAL RECORDS OFFICE - SUDBURY

THE INFORMATION THAT APPEARS ON THIS MAP HAS BEEN COMPILED FROM VARIOUS SOURCES, AND ACCURACY IS NOT GUARANTEED. THOSE WISHING TO STAKE MINING CLAIMS SHOULD CONSULT WITH THE MINING RECORDER, MINISTRY OF NORTHERN DEVELOPMENT AND MINES, FOR ADDITIONAL INFORMATION ON THE STATUS OF THE LANDS SHOWN HEREON.

Improvement District of Manitowadge covers Gemmel & Gertrude Twps. - File 154446.

LEGEND

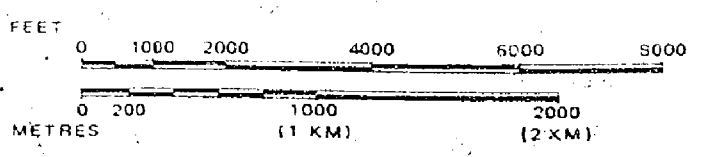
- HIGHWAY AND ROUTE No.
- OTHER ROADS
- TRAILS
- SURVEYED LINES: TOWNSHIPS, BASE LINES, ETC.
- LOTS, MINING CLAIMS, PARCELS, ETC.
- UNSURVEYED LINES: LOT LINES
- PARCEL BOUNDARY
- MINING CLAIMS ETC.
- RAILWAY AND RIGHT OF WAY
- UTILITY LINES
- NON-PERENNIAL STREAM
- FLOODING OR FLOODING RIGHTS
- SUBDIVISION OR COMPOSITE PLAN
- RESERVATIONS
- ORIGINAL SHORELINE
- MARSH OR MUSKEG
- MINES
- TRAVERSE MONUMENT

DISPOSITION OF CROWN LANDS

TYPE OF DOCUMENT	SYMBOL
PATENT, SURFACE & MINING RIGHTS	
" SURFACE RIGHTS ONLY	
" MINING RIGHTS ONLY	
LEASE, SURFACE & MINING RIGHTS	
" SURFACE RIGHTS ONLY	
" MINING RIGHTS ONLY	
LICENCE OF OCCUPATION	
ORDER-IN-COUNCIL	
RESERVATION	
CANCELLED	
SAND & GRAVEL	

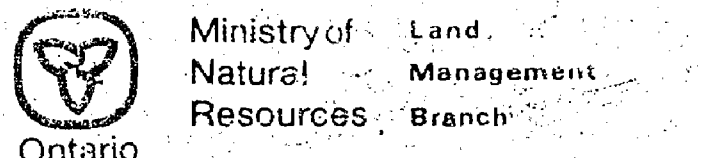
LAND USE PERMITS FOR COMMERCIAL TOURISM/OUTPOST CAMPS  
NOTE: MINING RIGHTS IN PARCELS PATENTED PRIOR TO MAY 1 1913, VESTED IN ORIGINAL PATENTEE BY THE PUBLIC LANDS ACT, R.S.O. 1970, CHAP. 300, SEC. 63, SUBSEC. 1.

SCALE: 1 INCH = 40 CHAINS



AREA LOKEN LAKE

M.N.R. ADMINISTRATIVE DISTRICT  
**TERRACE BAY**  
MINING DIVISION  
**THUNDER BAY**  
LAND TITLES / REGISTRY DIVISION  
**THUNDER BAY**



DATE: FEBRUARY, 1982

Number: **G-597**

McGRAW LAKE G-602

MANITOWADGE LAKE G-600

FOCH LAKE G-591

FOR STATUS REFER TO G-2858

NICKLE TWP FOR STATUS REFER TO G-2853

FOR STATUS REFER TO G-2860

HERBERT TWP

ROBERTA TWP FOR STATUS REFER TO G-2816

CECIL TWP FOR STATUS REFER TO G-2857

GERTRUDE TWP FOR STATUS REFER TO G-2852

85°45'

49°15'

85°20'

49°15'

85°45'

49°07'30"

85°20'

49°07'30"

MANITOUWADGE LAKE

AREA

DISTRICT OF THUNDER BAY  
PORT ARTHUR  
MINING DIVISION


SCALE: 1-INCH = 40 CHAINS

LEGEND

- PATENTED LAND ⊙
- CROWN LAND SALE ⊙
- LEASES ⊙
- LOCATED LAND ⊙
- LICENCE OF OCCUPATION ⊙
- MINING RIGHTS ONLY M.R.O.
- SURFACE RIGHTS ONLY S.R.O.
- ROADS
- IMPROVED ROADS
- KINGS HIGHWAYS
- RAILWAYS
- POWER LINES
- MARSH OR MUSKEG
- MINES
- CANCELLED

NOTES

400' Reserved 'By Department Of Land  
And Forest Shown Thus:



Wagon Road

*Robert H. (M 238)*

OLIE LAKE G-605

REFERENCES

AREAS WITHDRAWN FROM DISPOSITION

S.R. - SURFACE RIGHTS M.R. - MINING RIGHTS

Description Order No. Date Disposition File

THE INFORMATION THAT APPEARS ON THIS MAP HAS BEEN COMPILLED FROM VARIOUS SOURCES AND ACCURACY IS NOT GUARANTEED. THOSE WISHING TO STAKE MINING CLAIMS SHOULD CONSULT WITH THE MINING RECORDS DIVISION OF NORTHERN DEVELOPMENT AND MINES FOR ADDITIONAL INFORMATION ON THE STATUS OF THE LANDS SHOWN HEREON.

Improvement District of Manitowadge covers Gemmell & Gertrude Twps - File 154446.

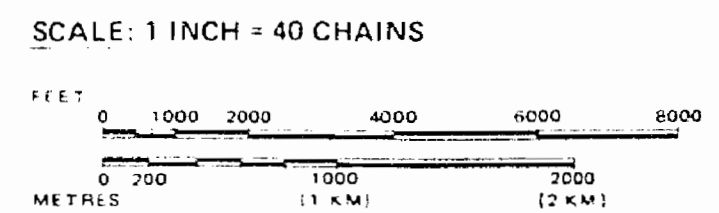
LEGEND

- HIGHWAY AND ROUTE No.
- OTHER ROADS
- TRAILS
- SURVEYED LINES
  - TOWNSHIPS, BASE LINES, ETC.
  - LOTS, MINING CLAIMS, PARCELS, ETC.
- UNSURVEYED LINES
  - LOT LINES
  - PARCEL BOUNDARY
  - MINING CLAIMS ETC.
- RAILWAY AND RIGHT OF WAY
- UTILITY LINES
- NON-PERENNIAL STREAM
- FLOODING OR FLOODING RIGHTS
- SUBDIVISION OR COMPOSITE PLAN RESERVATIONS
- ORIGINAL SHORELINE
- MARSH OR MUSKEG
- MINES
- TRAVERSE MONUMENT

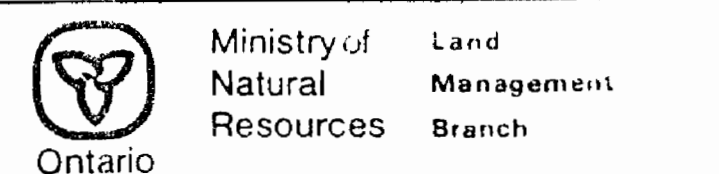
DISPOSITION OF CROWN LANDS

TYPE OF DOCUMENT	SYMBOL
PATENT, SURFACE & MINING RIGHTS	●
" SURFACE RIGHTS ONLY	○
" MINING RIGHTS ONLY	◐
LEASE, SURFACE & MINING RIGHTS	◑
" SURFACE RIGHTS ONLY	◒
" MINING RIGHTS ONLY	◓
LICENCE OF OCCUPATION	◔
ORDER-IN-COUNCIL	○C
RESERVATION	○R
CANCELLED	○X
SAND & GRAVEL	○S

NOTE: MINING RIGHTS IN PARCELS PATENTED PRIOR TO MAY 6, 1913, VESTED IN ORIGINAL PATENTEE BY THE PUBLIC LANDS ACT, R.S.O. 1970, CHAP. 380, SEC. 63, SUBSEC. 1



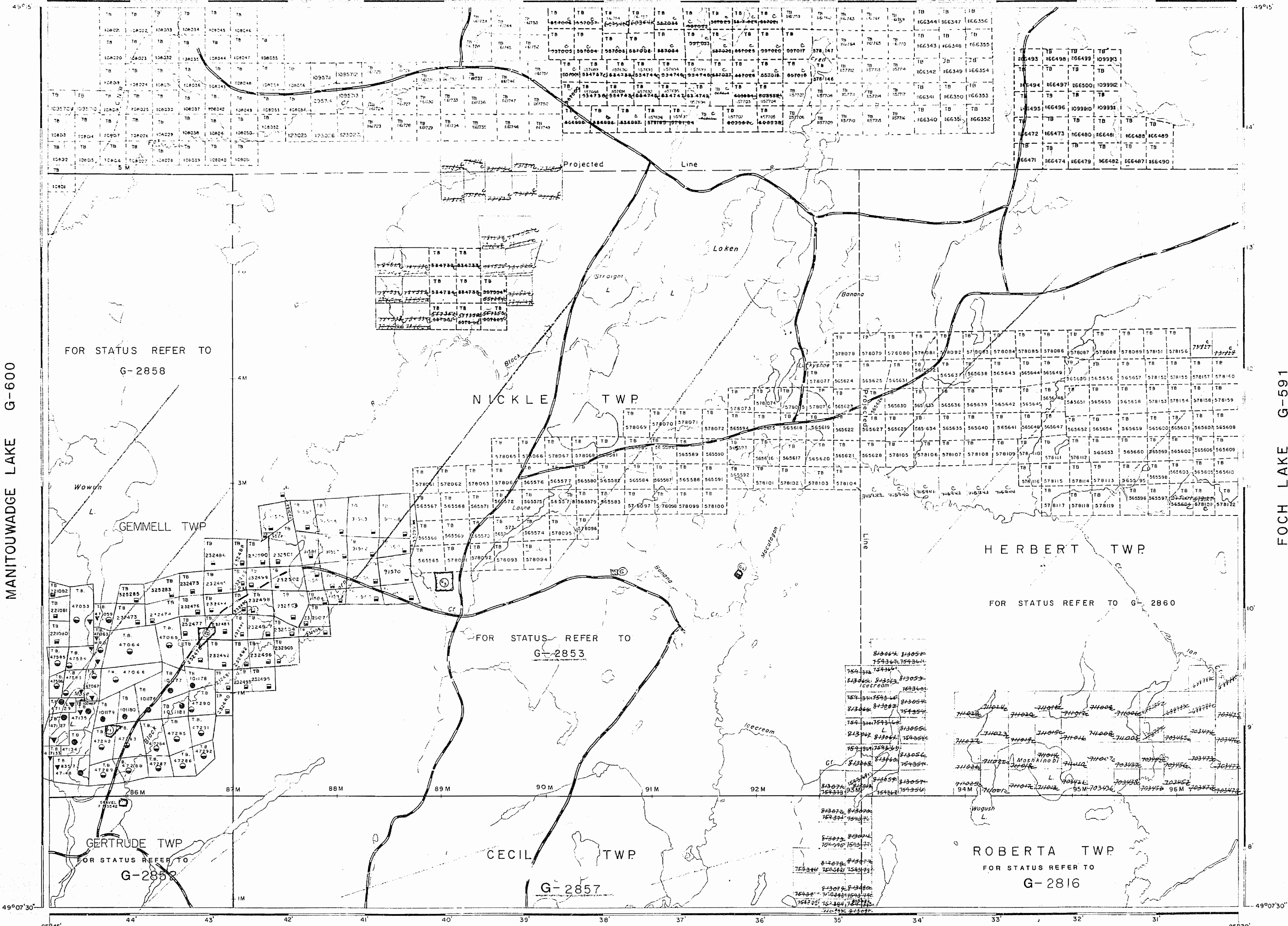
AREA  
**LOKEN LAKE**  
M.N.R. ADMINISTRATIVE DISTRICT  
**TERRACE BAY**  
MINING DIVISION  
**THUNDER BAY**  
LAND TITLES / REGISTRY DIVISION  
**THUNDER BAY**



Date: FEBRUARY, 1982 Number: **G-597**

MANITOWADGE LAKE G-600

FOCH LAKE G-591



McGRAW LAKE G-602


85°30'

85°45'

49°07'30"

49°07'30"

LOKEN L. AREA M2381



OLIE LAKE G-605

REFERENCES

AREAS WITHDRAWN FROM DISPOSITION

SR - SURFACE RIGHTS MR - MINING RIGHTS

Disposition Order No. Date Disposition File

THE INFORMATION THAT APPEARS ON THIS MAP HAS BEEN COMPILED FROM VARIOUS SOURCES AND ACCURACY IS NOT GUARANTEED. THOSE WISHING TO STAKE MINING CLAIMS SHOULD CONSULT WITH THE MINING RECORDER, MINISTRY OF NORTHERN DEVELOPMENT AND MINES FOR ADDITIONAL INFORMATION ON THE STATUS OF THE LANDS SHOWN HEREON.

Improvement District of Manitowadge covers Gemmel & Gertrude Twps. - File 154446.

LEGEND

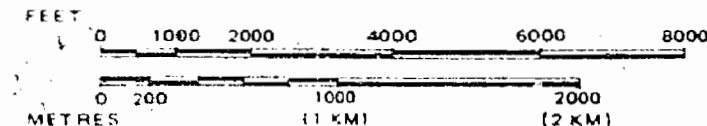
- HIGHWAY AND ROUTE No.
- OTHER ROADS
- TRAILS
- SURVEYED LINES
- TOWNSHIPS BASE LINES, ETC.
- LOTS, MINING CLAIMS PARCELS, ETC.
- UNSURVEYED LINES
- LOT LINES
- PARCEL BOUNDARY
- MINING CLAIMS ETC.
- RAILWAY AND RIGHT OF WAY
- UTILITY LINES
- NON-PERENNIAL STREAM
- FLOODING OR FLOODING RIGHTS
- SUBDIVISION OR COMPOSITE PLAN
- RESERVATIONS
- ORIGINAL SHORELINE
- MARSH OR MUSKEG
- MINES
- TRAVERSE MONUMENT

DISPOSITION OF CROWN LANDS


TYPE OF DOCUMENT	SYMBOL
PATENT, SURFACE & MINING RIGHTS	
" SURFACE RIGHTS ONLY	
" MINING RIGHTS ONLY	
LEASE, SURFACE & MINING RIGHTS	
" SURFACE RIGHTS ONLY	
" MINING RIGHTS ONLY	
LICENCE OF OCCUPATION	
ORDER-IN-COUNCIL	
RESERVATION	
CANCELLED	
SAND & GRAVEL	

LAND USE PERMITS FOR COMMERCIAL TOURISM/OUTPOST CLAIMS  
NOTE: MINING RIGHTS IN PARCELS PATENTED PRIOR TO MAY 21, 1913, VESTED IN ORIGINAL PATENTEE BY THE PUBLIC LANDS ACT, R.S.O. 1970, CHAP. 380, SEC. 63, SUBSEC. 1.

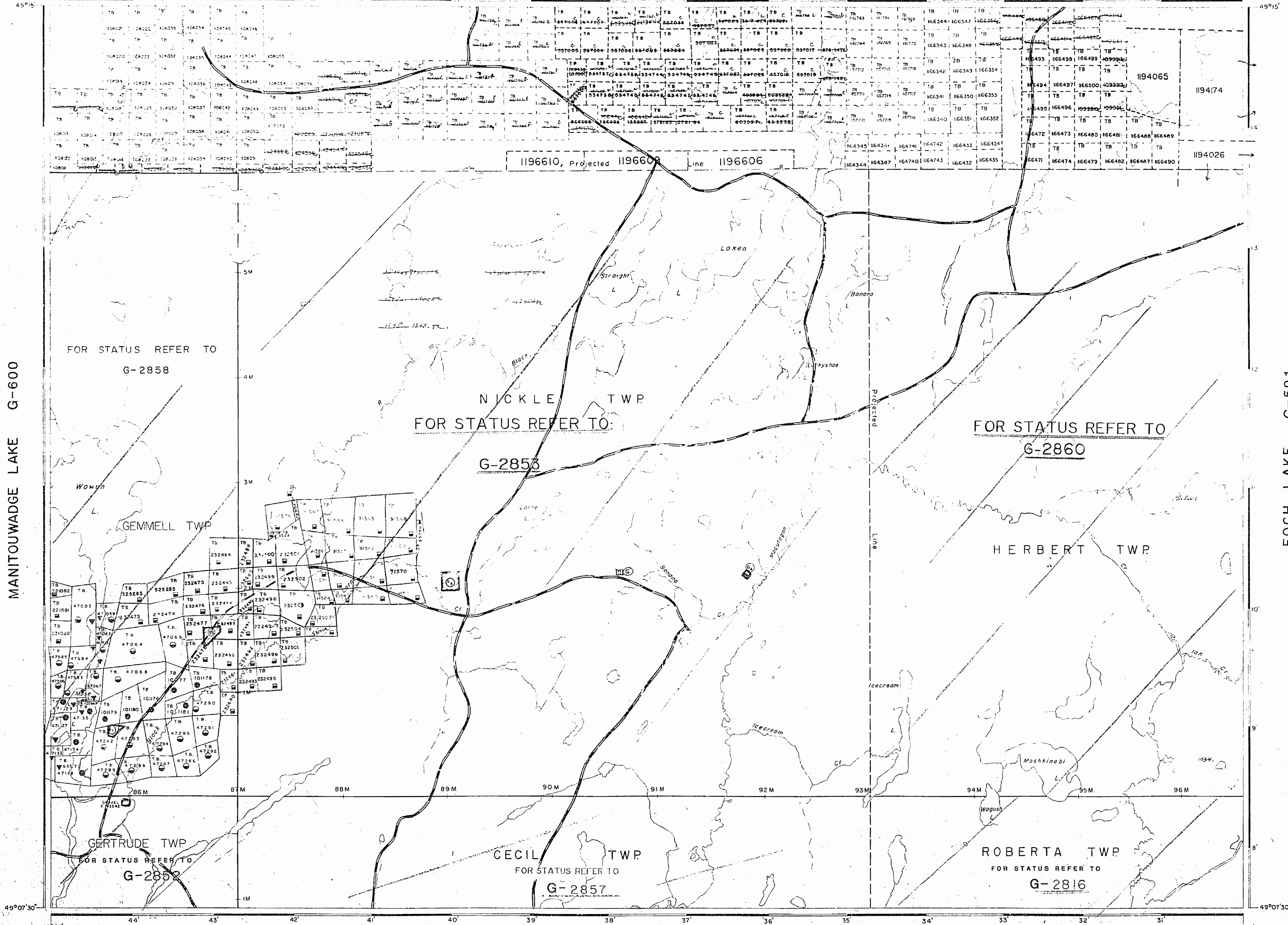
SCALE: 1 INCH = 40 CHAINS



AREA  
**LOKEN LAKE**  
M.N.R. ADMINISTRATIVE DISTRICT  
**TERRACE BAY**  
MINING DIVISION  
**THUNDER BAY**  
LAND TITLES / REGISTRY DIVISION  
**THUNDER BAY**



Date: FEBRUARY, 1982  
Number: **G-597**



McGRAW LAKE G-602

# LOKEN LAKE

DISTRICT OF THUNDER BAY

THUNDER BAY MINING DIVISION

SCALE: 1-INCH = 40 CHAINS

### LEGEND

PATENTED LAND	⊙
CROWN LAND SALE	C.S.
LEASES	Ⓞ
LOCATED LAND	Loc.
LICENSE OF OCCUPATION	L.O.
MINING RIGHTS ONLY	M.R.O.
SURFACE RIGHTS ONLY	S.R.O.
ROADS	—
IMPROVED ROADS	—
KING'S HIGHWAYS	—
RAILWAYS	—
POWER LINES	—
MARSH OR MUSKEG	—
MINES	—

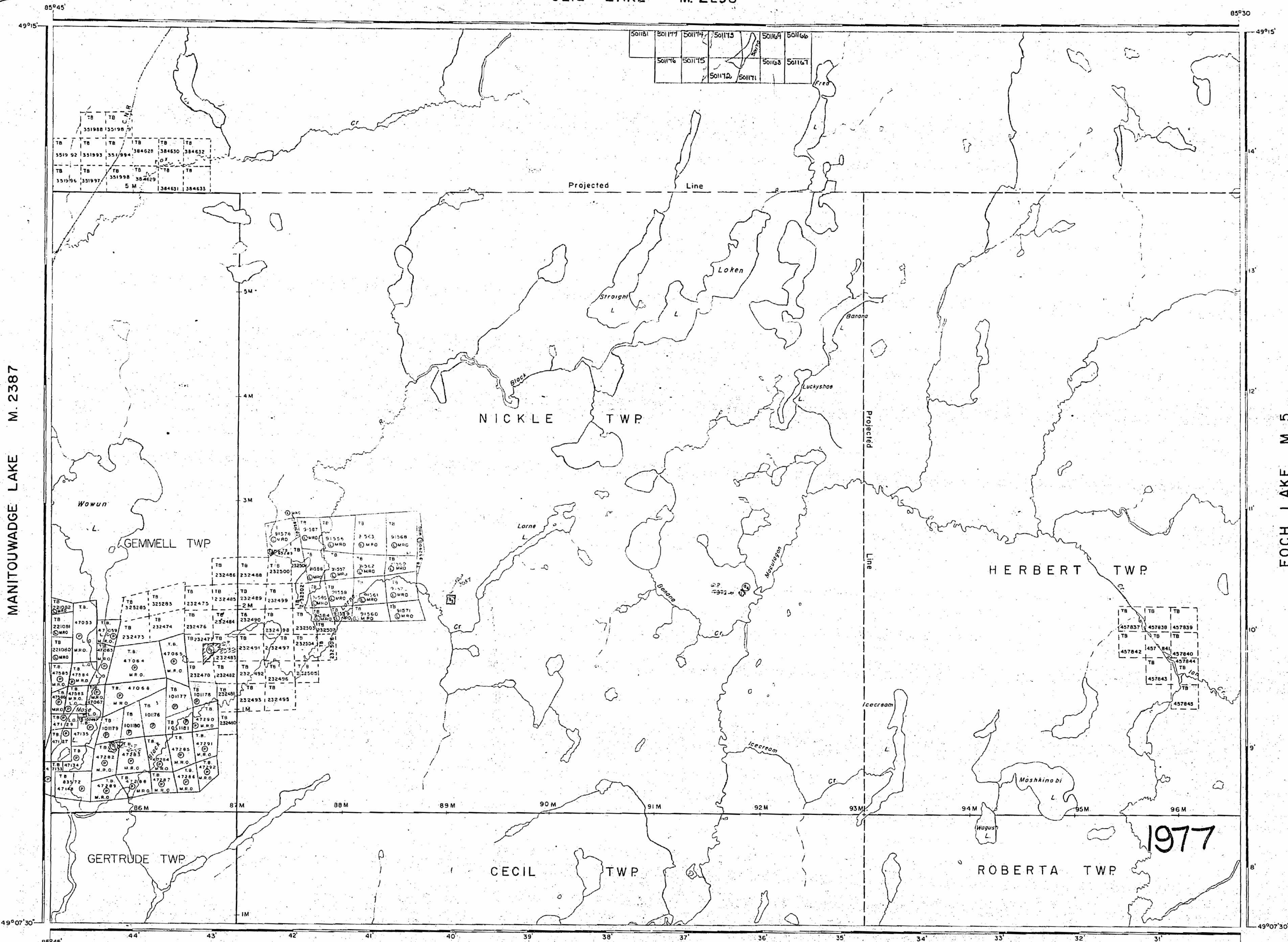
### NOTES

400' surface rights reservation along the shores of all lakes and rivers

Improvement District of Manitowadge covers Gemmell & Gertrude Twps. - File 154446.

### SAND & GRAVEL

⊙	Gravel	File: 67350
Ⓞ	Gravel	"
Ⓞ	Gravel	Pit File: 163945
Ⓞ	Gravel	"



1977

FEB. 17/77

TERRACE BAY DIST. NATIONAL TOPOGRAPHIC SERIES 42F4

PLAN NO. M-2381



THE INFORMATION THAT APPEARS ON THIS MAP HAS BEEN COMPILED FROM VARIOUS SOURCES AND ACCURACY IS NOT GUARANTEED...

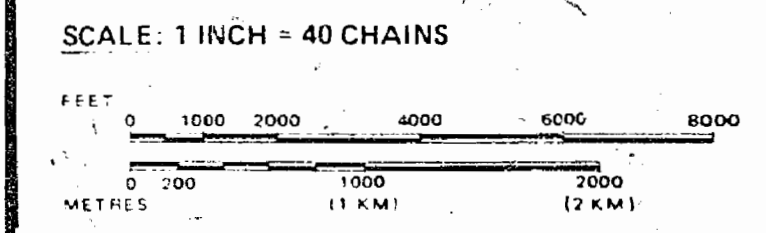
Improvement District of Manitowadge covers Gemmill & Gertrude Twps. - File 154446.

LEGEND

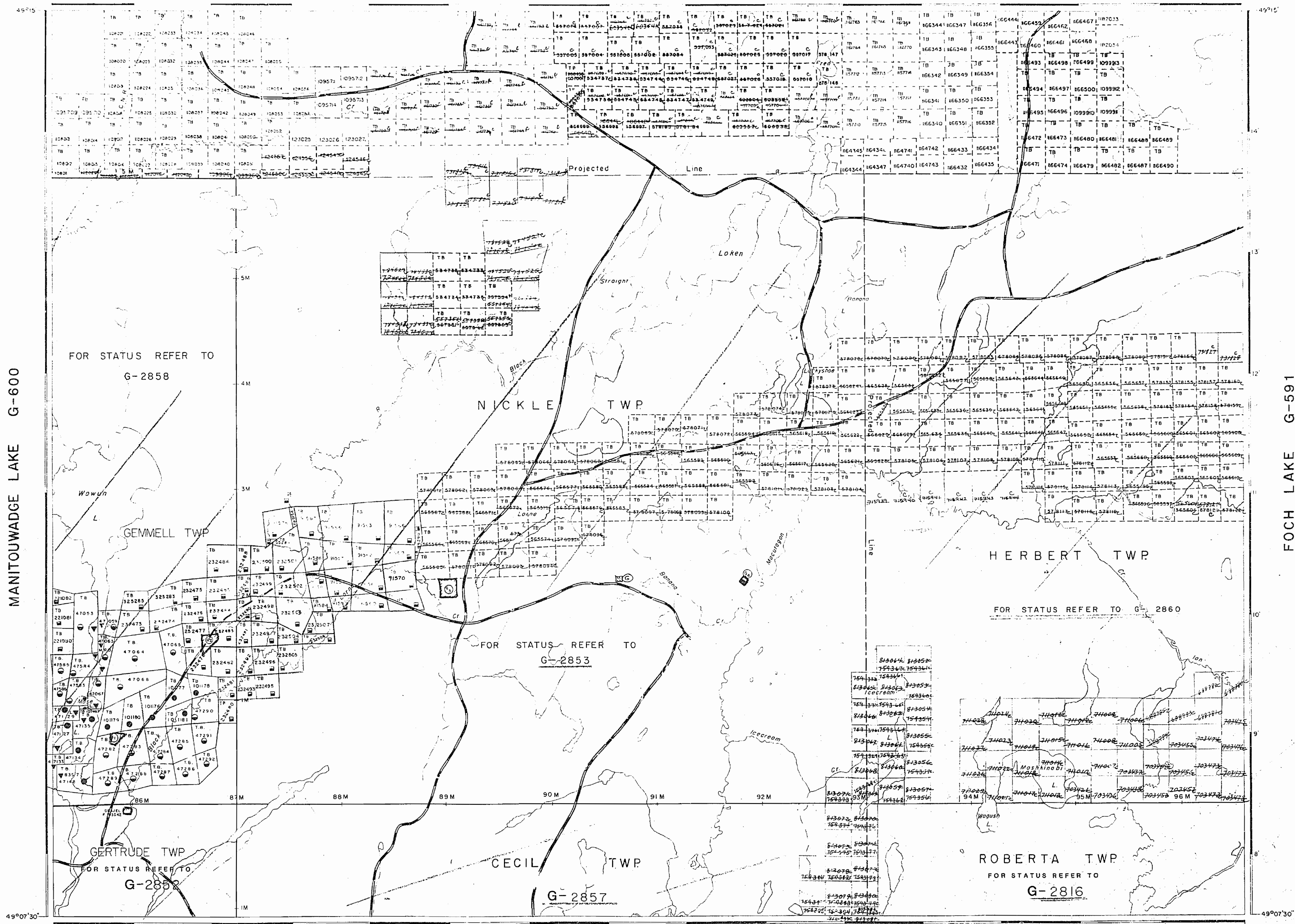
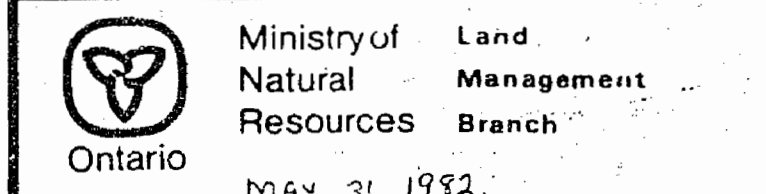
- HIGHWAY AND ROUTE No OTHER ROADS TRAILS SURVEYED LINES TOWNSHIPS, BASE LINES, ETC.

DISPOSITION OF CROWN LANDS

Table with columns: TYPE OF DOCUMENT, SYMBOL. Includes entries for PATENT, SURFACE & MINING RIGHTS, LEASE, LICENCE OF OCCUPATION, etc.



AREA: LOKEN LAKE M.N.R. ADMINISTRATIVE DISTRICT TERRACE BAY MINING DIVISION THUNDER BAY LAND TITLES / REGISTRY DIVISION THUNDER BAY



MANITOWADGE LAKE G-600

FOCH LAKE G-591

29 JUN 88 11 43

AREA OF

# LOKEN LAKE

DISTRICT OF THUNDER BAY

PORT ARTHUR MINING DIVISION

SCALE: 1-INCH = 40 CHAINS


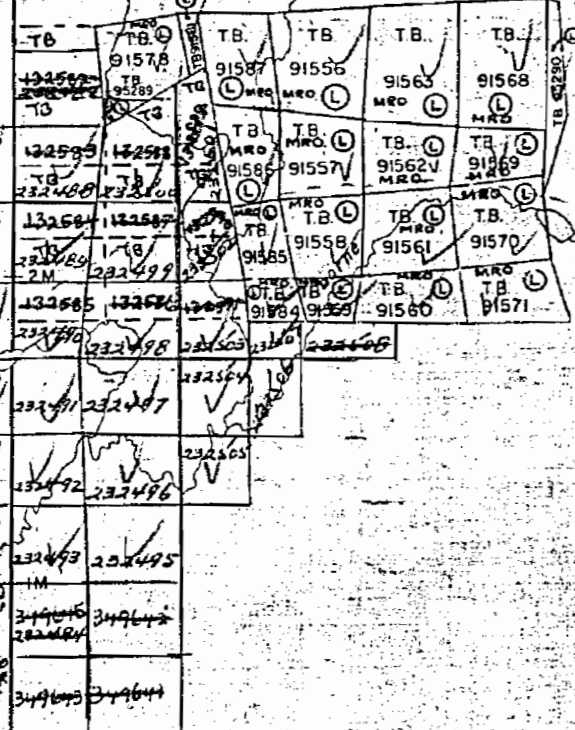
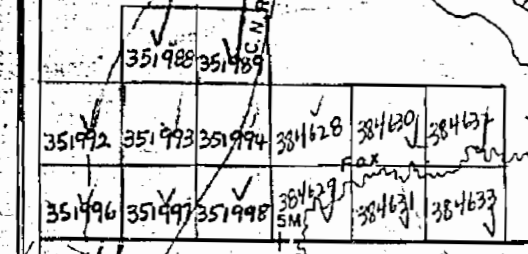
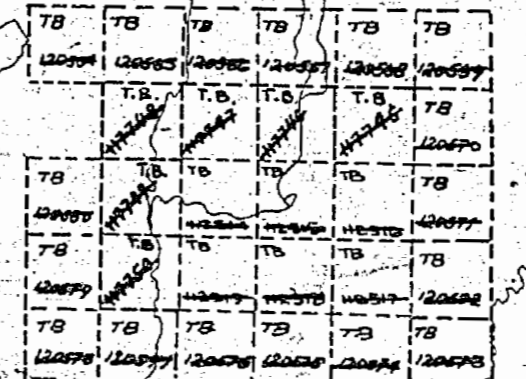
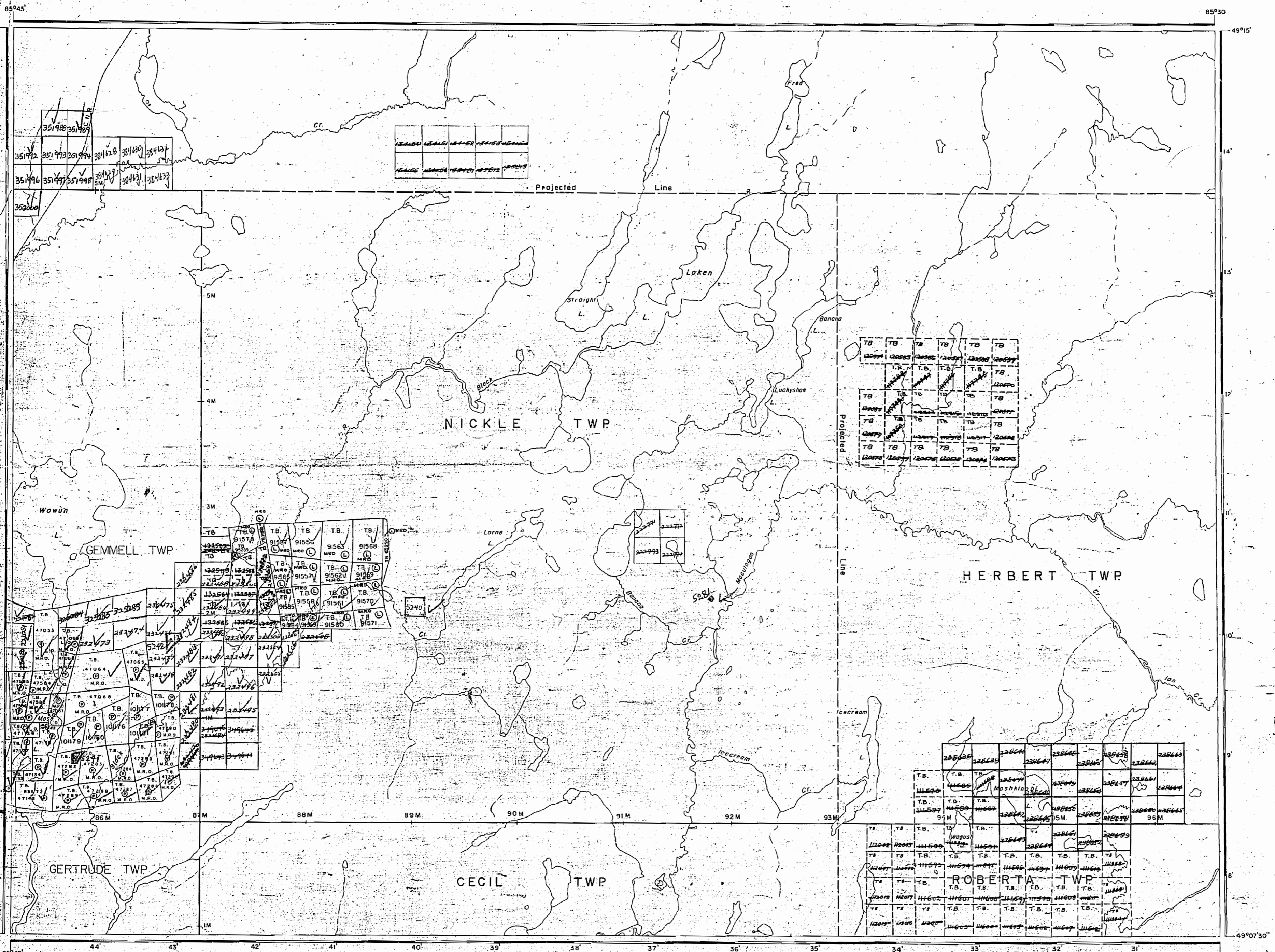
### LEGEND

- PATENTED LAND Ⓟ
- CROWN LAND SALE C.S.
- LEASES Ⓛ
- LOCATED LAND Loc.
- LICENSE OF OCCUPATION L.O.
- MINING RIGHTS ONLY M.R.O.
- SURFACE RIGHTS ONLY S.R.O.
- ROADS —
- IMPROVED ROADS —
- KING'S HIGHWAYS —
- RAILWAYS —
- POWER LINES —
- MARSH OR MUSKEG —
- MINES \*

### NOTES

400' Reserve around all Lakes and Rivers to Dept. of Lands & Forests.

Improvement District of Manitowadge covers Gemmell & Gertrude Twps. - File 154446.



1968

PLAN NO. M-2381

DEPARTMENT OF MINES - ONTARIO -

MANITOWADGE LAKE

AREA

DISTRICT OF THUNDER BAY  
PORT ARTHUR  
MINING DIVISION

SCALE: 1-INCH = 40 CHAINS

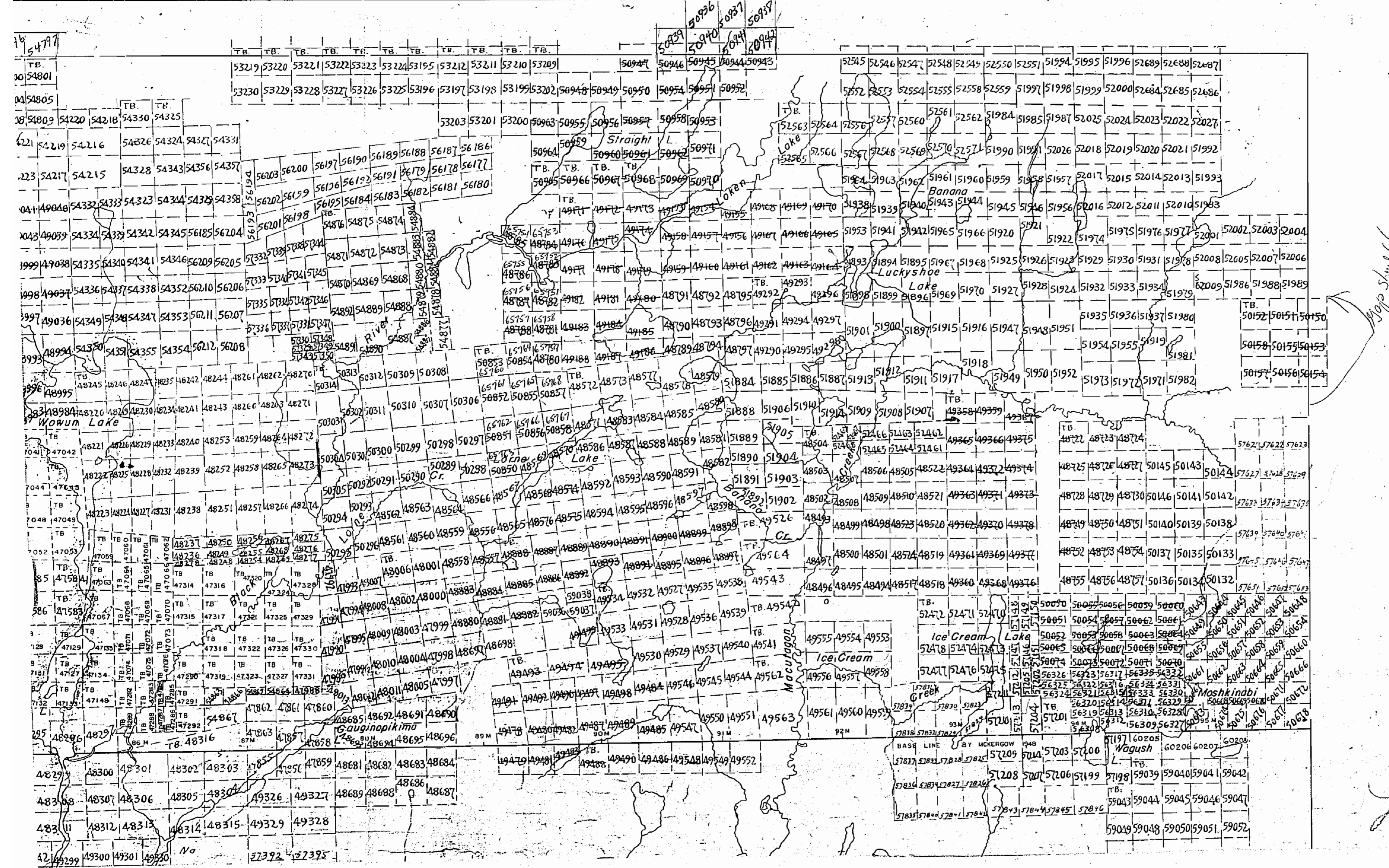
LEGEND


- PATENTED LAND ⊕
- CROWN LAND SALE C.S.
- LEASES ⊙
- LOCATED LAND Loc.
- LICENCE OF OCCUPATION L.O.
- MINING RIGHTS ONLY M.R.O.
- SURFACE RIGHTS ONLY S.R.O.
- ROADS —
- IMPROVED ROADS —
- KINGS HIGHWAYS —
- RAILWAYS —
- POWER LINES —
- MARSH OR MUSKEG —
- MINES —
- CANCELLED —

NOTES

400' Reserved 'By Department Of Land  
And Forest Shown Thus: —

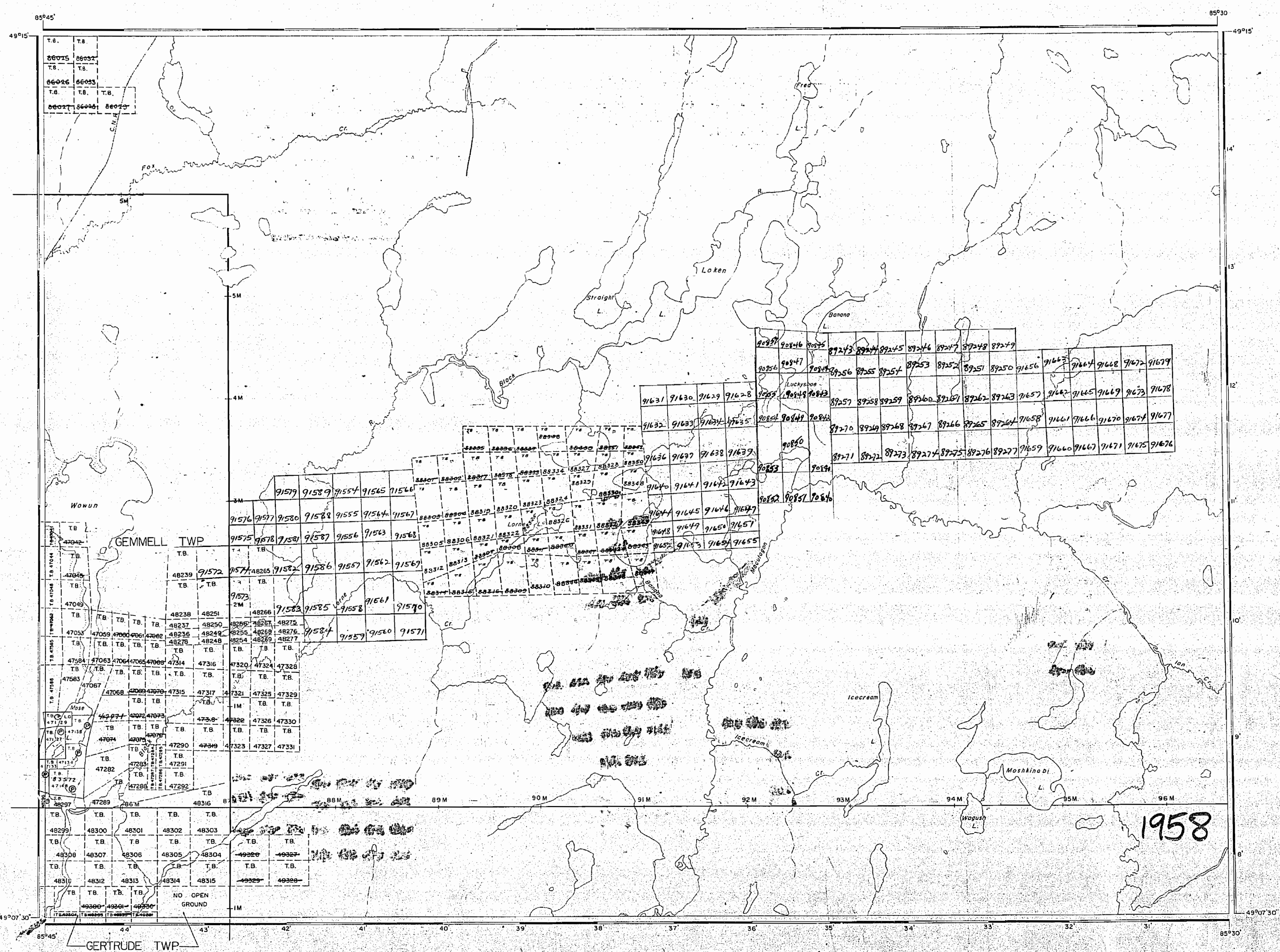
*Robert L.*  
11/23/81





1954

LOKEN LAKE



AREA OF  
**LOKEN LAKE**  
 DISTRICT OF THUNDER BAY  
 PORT ARTHUR MINING DIVISION  
 SCALE: 1-INCH = 40 CHAINS

**LEGEND**

PATENTED LAND	⊙
CROWN LAND SALE	C.S.
LEASES	⊖
LOCATED LAND	Loc.
LICENSE OF OCCUPATION	L.O.
MINING RIGHTS ONLY	M.R.O.
SURFACE RIGHTS ONLY	S.R.O.
ROADS	—
IMPROVED ROADS	—
KINGS' HIGHWAYS	—
RAILWAYS	—
POWER LINES	—
MARSH OR MUSKEG	—
MINES	⊗

**NOTES**

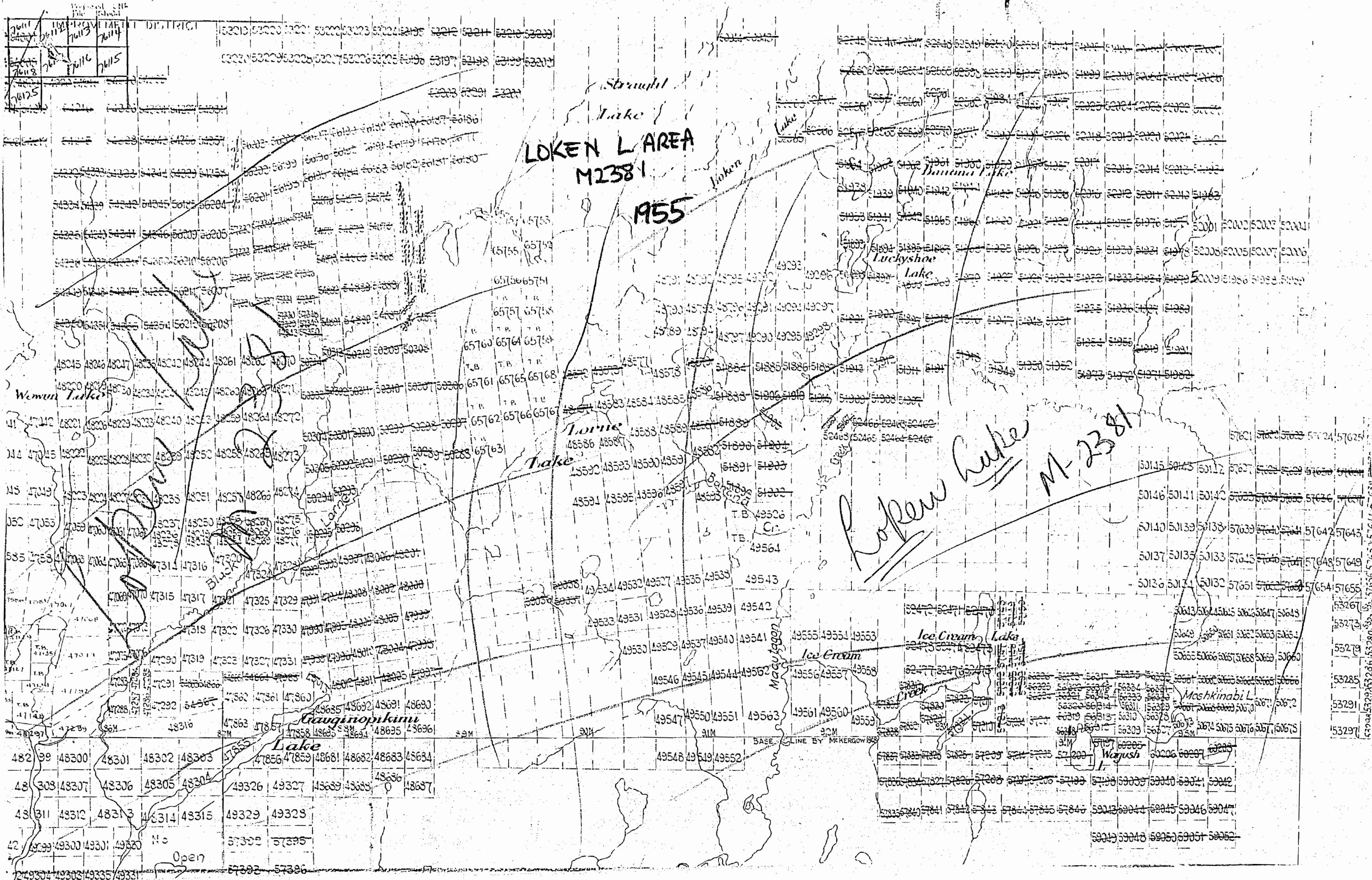
400' Reserve to Dept. of Lands & Forests shown thus: —

Improvement District of Manitowadge covers Gemmell & Gertrude Twps. File: 154446.



1958

PLAN NO. **M-2381**  
 DEPARTMENT OF MINES  
 — ONTARIO —



LOKEN L AREA  
M2381

1955

Ropen Lake M-2381

Womun Lake

Lorne Lake

Ice Cream Lake

Gauginopikini Lake


Mas kinabi L.

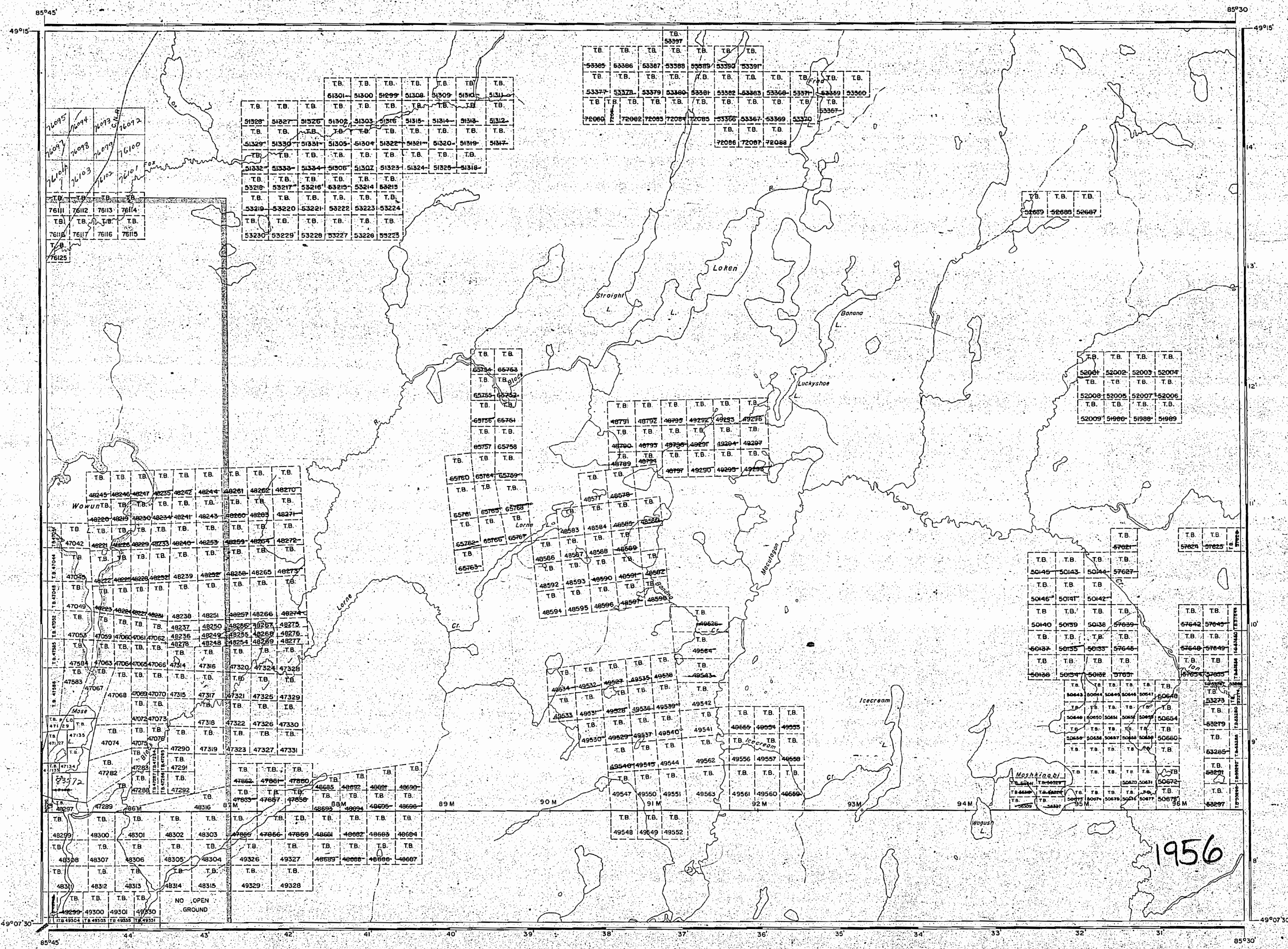
Wajush

BASE LINE BY MEKONGOW BSS

Open

LOKEN L. AREA M2381





AREA OF  
**LOKEN LAKE**  
 DISTRICT OF THUNDER BAY  
 PORT ARTHUR MINING DIVISION  
 SCALE: 1-INCH = 40 CHAINS


**LEGEND**

PATENTED LAND	⊙
CROWN LAND SALE	C.S.
LEASES	⊖
LOCATED LAND	Loc.
LICENSE OF OCCUPATION	L.O.
MINING RIGHTS ONLY	M.R.O.
SURFACE RIGHTS ONLY	S.R.O.
ROADS	—
IMPROVED ROADS	—
KING'S HIGHWAYS	—
RAILWAYS	—
POWER LINES	—
MARSH OR MUSKEG	—
MINES	—

**NOTES**

400' Reserve to Dept. of Lands & Forests shown thus: —

Improvement District of Manitowadge shown thus: — File: 154466.



1956

PLAN NO. **M-2381**  
 DEPARTMENT OF MINES  
 - ONTARIO -



AREA OF

# LOKEN LAKE

DISTRICT OF THUNDER BAY

PORT ARTHUR MINING DIVISION

SCALE: 1-INCH - 40 CHAINS

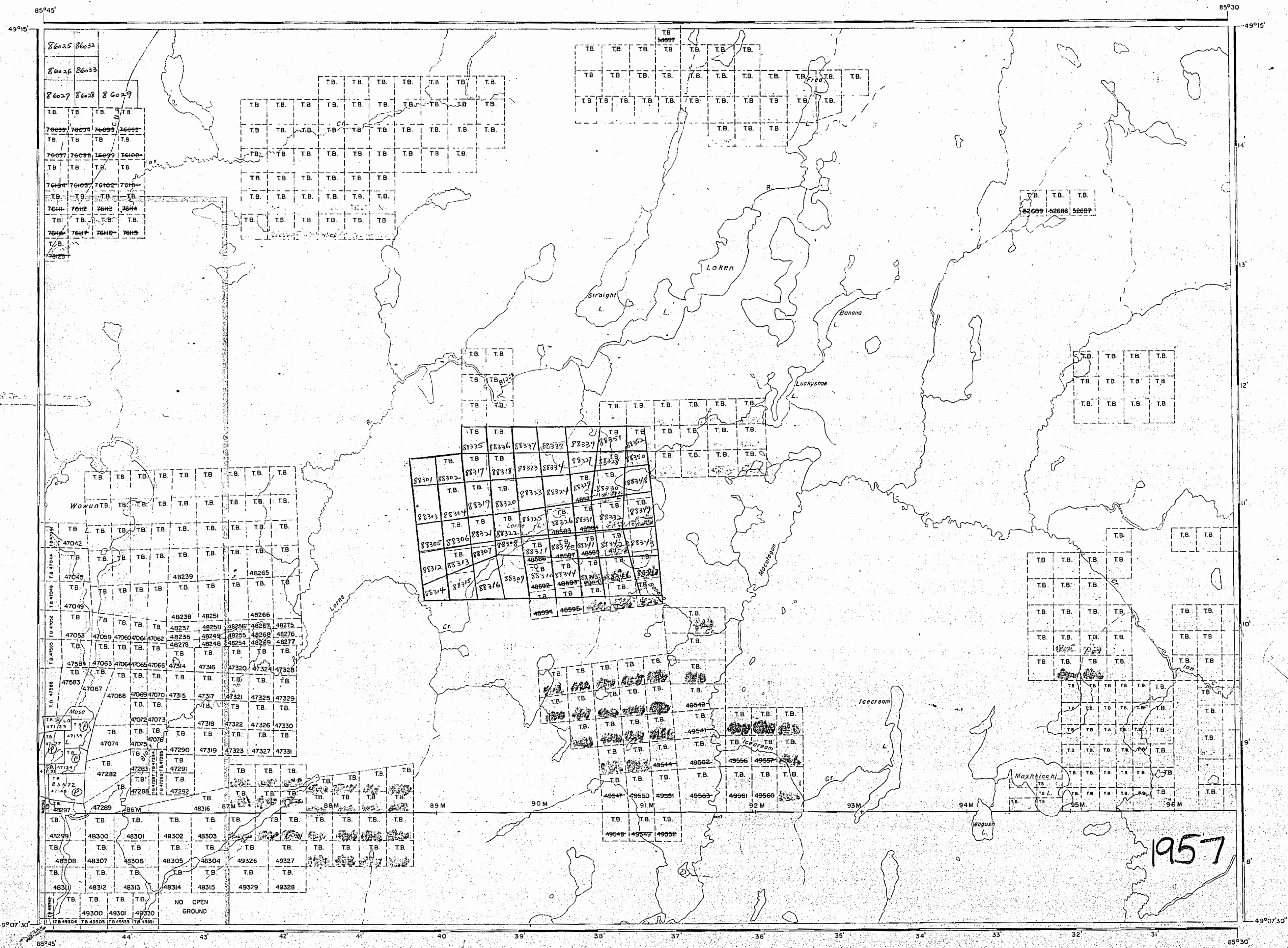
### LEGEND

- PATENTED LAND Ⓟ
- CROWN LAND SALE C.S.
- LEASES Ⓛ
- LOCATED LAND Loc.
- LICENSE OF OCCUPATION L.O.
- MINING RIGHTS ONLY M.R.O.
- SURFACE RIGHTS ONLY S.R.O.
- ROADS —
- IMPROVED ROADS —
- KING'S HIGHWAYS —
- RAILWAYS —
- POWER LINES —
- MARSH OR MUSKEG —
- MINES X

### NOTES

400' Reserve to Dept. of Lands & Forests shown thus:

Improvement District of Manitowadge shown thus: File: 154466.



PLAN NO. M-2381

DEPARTMENT OF MINES - ONTARIO -

AREA OF  
**LOKEN LAKE**  
 DISTRICT OF  
 THUNDER BAY  
 PORT ARTHUR  
 MINING DIVISION  
 SCALE: 1-INCH = 40 CHAINS

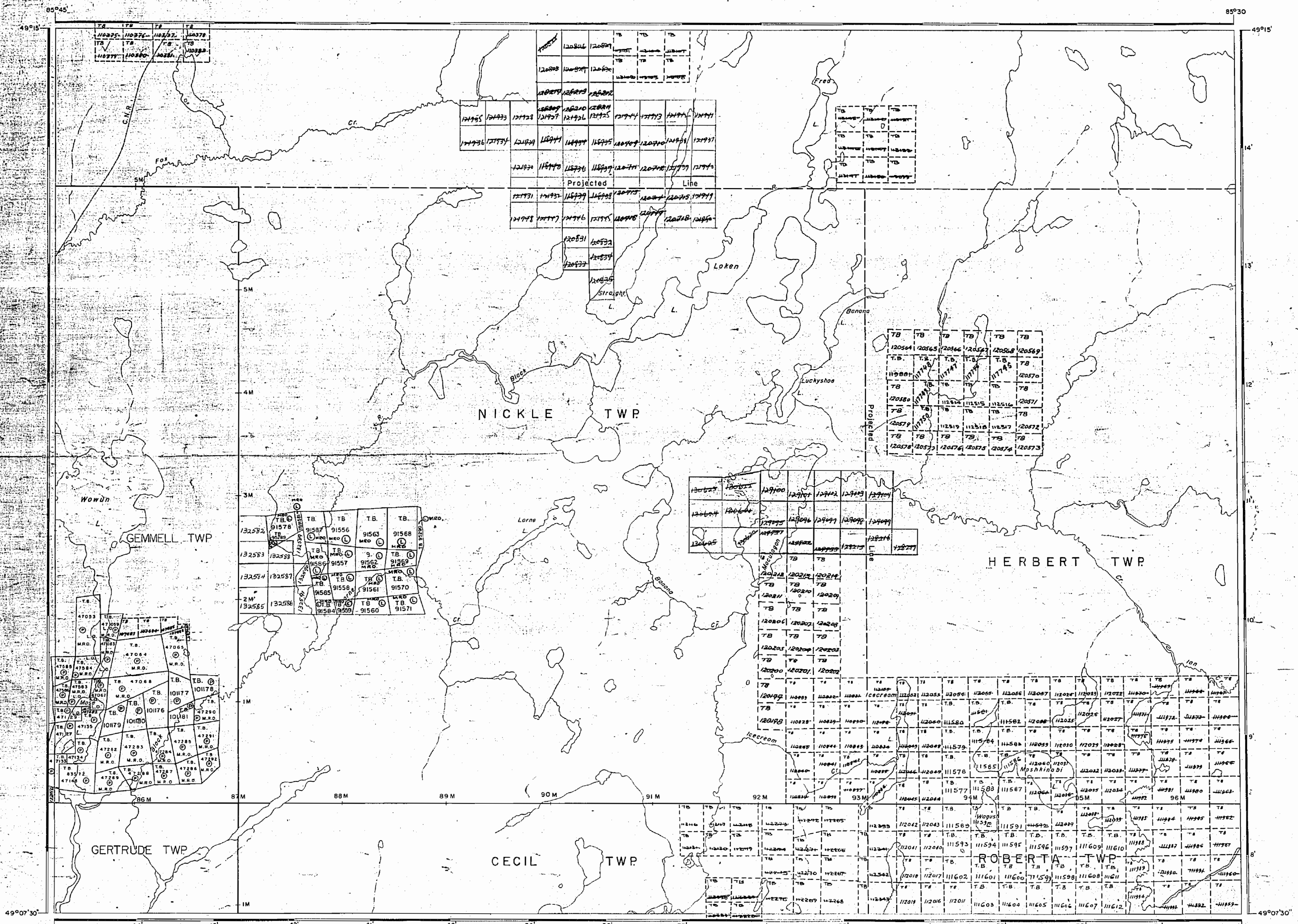
**LEGEND**

PATENTED LAND	Ⓟ
CROWN LAND SALE.	C.S.
LEASES	Ⓞ
LOCATED LAND	Loc.
LICENSE OF OCCUPATION	L.O.
MINING RIGHTS ONLY	M.R.O.
SURFACE RIGHTS ONLY	S.R.O.
ROADS	—
IMPROVED ROADS	—
KING'S HIGHWAYS	—
RAILWAYS	—
POWER LINES	—
MARSH OR MUSKEG	—
MINES	—

**NOTES**

400' Reserve around all Lakes and Rivers to  
 Dept. of Lands & Forests.

Improvement District of Manitowadge covers  
 Gemmill & Gertrude Twps. - File 154446.



1955

PLAN NO. **M-2381**  
 DEPARTMENT OF MINES  
 - ONTARIO -

AREA OF

# LOKEN LAKE

DISTRICT OF THUNDER BAY

PORT ARTHUR MINING DIVISION

SCALE: 1-INCH = 40 CHAINS


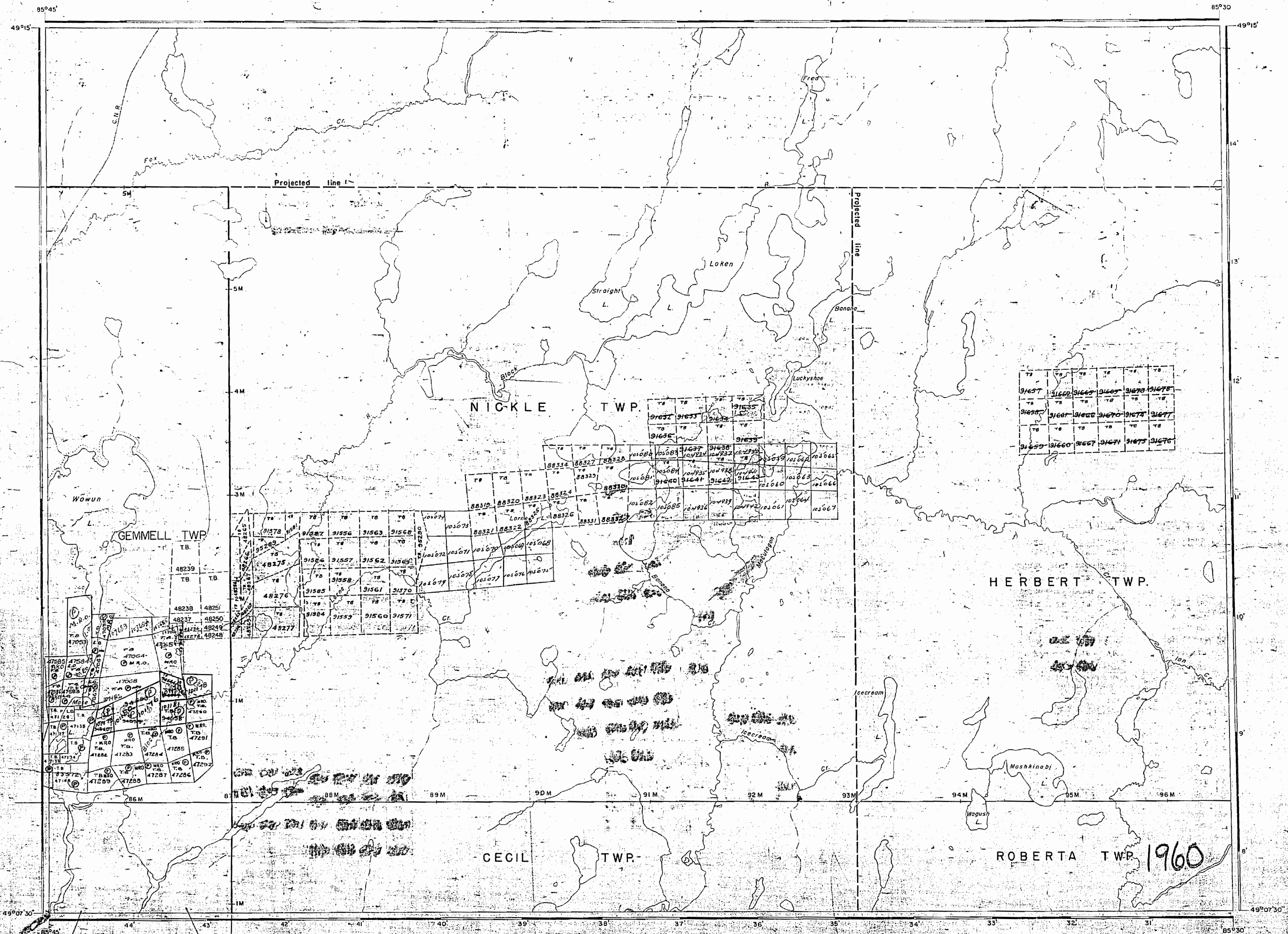
### LEGEND

- PATENTED LAND ⊙
- CROWN LAND SALE C.S.
- LEASES ⊖
- LOCATED LAND Loc.
- LICENSE OF OCCUPATION L.O.
- MINING RIGHTS ONLY M.R.O.
- SURFACE RIGHTS ONLY S.R.O.
- ROADS —
- IMPROVED ROADS —
- KING'S HIGHWAYS —
- RAILWAYS —
- POWER LINES —
- MARSH OR MUSKEG —
- MINES. \*

### NOTES

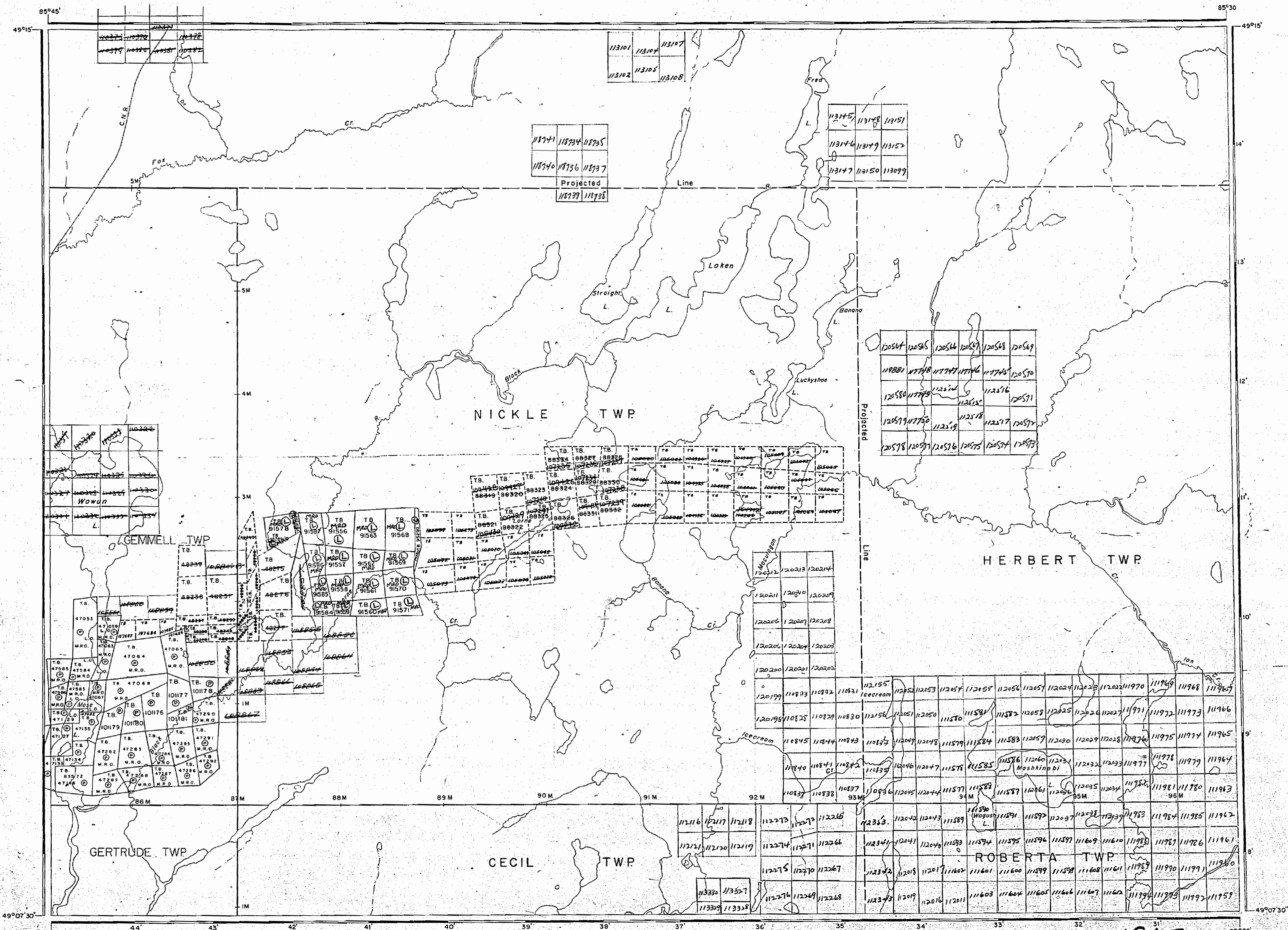
400' Reserve to Dept. of Lands & Forests shown thus:

Improvement District of Manitowadge covers Gemmell & Gertrude Twps. File 154446



PLAN NO. M-2381

DEPARTMENT OF MINES - ONTARIO



AREA OF  
**LOKEN LAKE**  
 DISTRICT OF THUNDER BAY  
 PORT ARTHUR MINING DIVISION  
 SCALE: 1-INCH = 40 CHAINS

**LEGEND**

PATENTED LAND	⊙
CROWN LAND SALE	C.S.
LEASES	⊙
LOCATED LAND	Loc.
LICENSE OF OCCUPATION	L.O.
MINING RIGHTS ONLY	M.R.O.
SURFACE RIGHTS ONLY	S.R.O.
ROADS	—
IMPROVED ROADS	—
KING'S HIGHWAYS	—
RAILWAYS	—
POWER LINES	—
MARSH OR MUSKEG	—
MINES	—

**NOTES**

400' Reserve around all Lakes and Rivers to Dept. of Lands & Forests.

Improvement District of Manitowadge covers Gemmill & Gertrude Twps. - File 154446.



PLAN. NO. **M-2381**

DEPARTMENT OF MINES  
 - ONTARIO -

1963