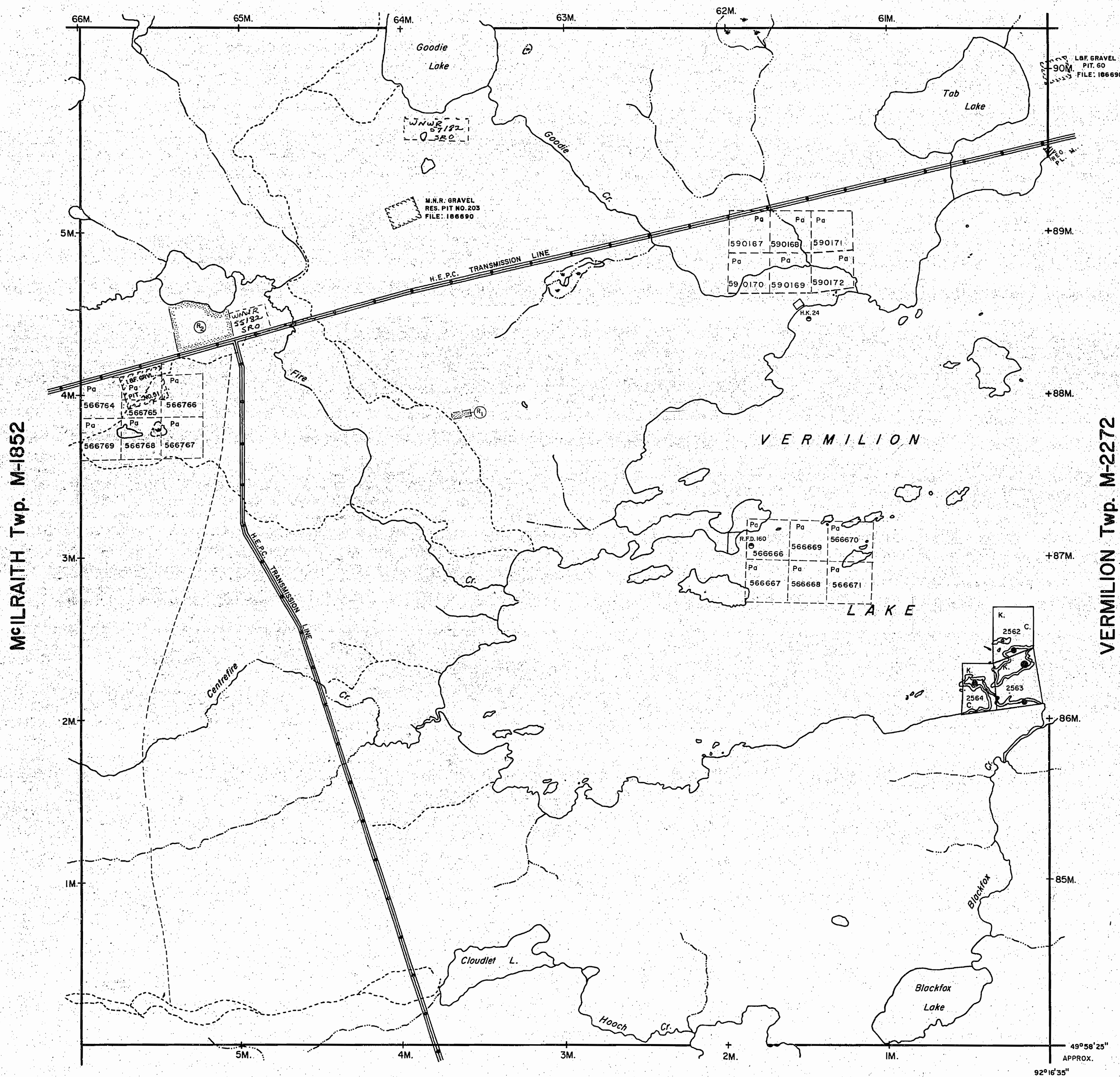


WHIPPER LAKE AREA M-2574



NOTES

400' surface rights reservation along the shores of all lakes and rivers.

WITHDRAWN FROM STAKING

S.R. - SURFACE RIGHTS	Date	File No.	M.R. - MINING RIGHTS
Order No.			Disposition
(1) W.02/79	25/4/79	186690	S.R. & M.R.
(2) W.3/80	22/12/80	186690	S.R.

DATE OF ISSUE
DEC 14 1982
Ministry of Natural Resources
TORONTO

LEGEND

- PATENTED LAND (P) or *
- PATENTED FOR SURFACE RIGHTS ONLY *
- LEASE (L)
- LICENSE OF OCCUPATION L.O.
- CROWN LAND SALES C.S.
- LOCATED LAND Loc.
- CANCELLED C.
- MINING RIGHTS ONLY M.R.O.
- SURFACE RIGHTS ONLY S.R.O.
- HIGHWAY & ROUTE NO. (17)
- ROADS ---
- TRAILS ---
- RAILWAYS ---
- POWER LINES ---
- MARSH OR MUSKEG ---
- MINES X

*used only with summer resort locations or when space is limited.

TOWNSHIP OF
LOMOND

#10

DISTRICT OF
KENORA

PATRICIA
MINING DIVISION

SCALE: 1 INCH = 40 CHAINS (1/2 MILE)

DR. R.W. NOBLE
DATE MAR. 3, 71. PLAN NO. **M-2251**

ONTARIO
MINISTRY OF NATURAL RESOURCES
SURVEYS AND MAPPING BRANCH


ECHO Twp. M-2236

PLAN OF LOMOND TWP.

PATRICIA MINING DIVISION
DISTRICT OF KENORA.

PATRICIA MINING DIV.
RECEIVED
AUG 2- 1966
AM 7 8 9 10 11 12 1 2 3 4 5 6 PM

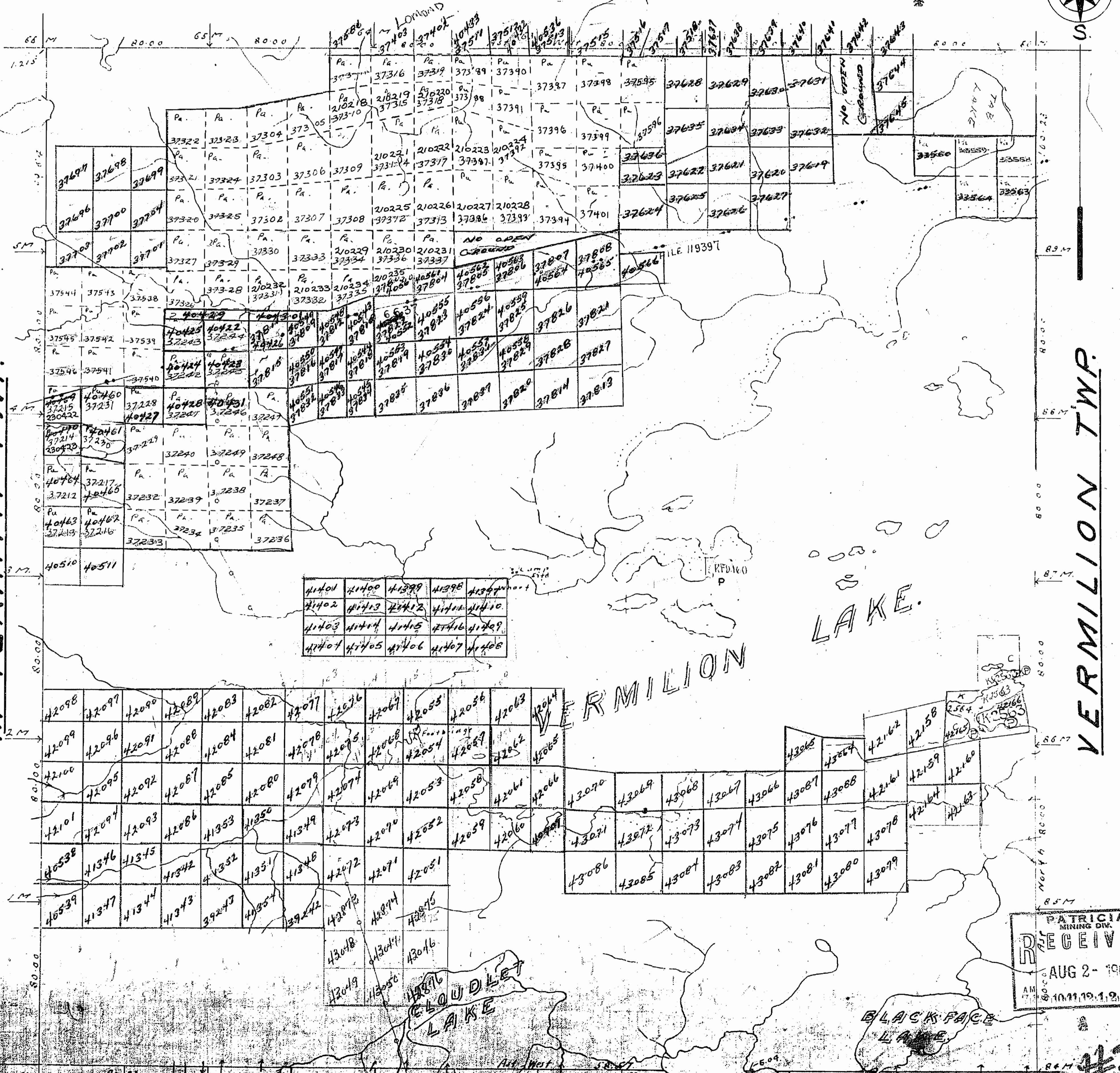
Scale 40 chains to an inch.



MSILLRAITH TWP.

VERMILION TWP.

2251 62876



PATRICIA MINING DIV.
RECEIVED
AUG 2- 1966
AM 8 9 10 11 12 1 2 3 4 5 6 PM

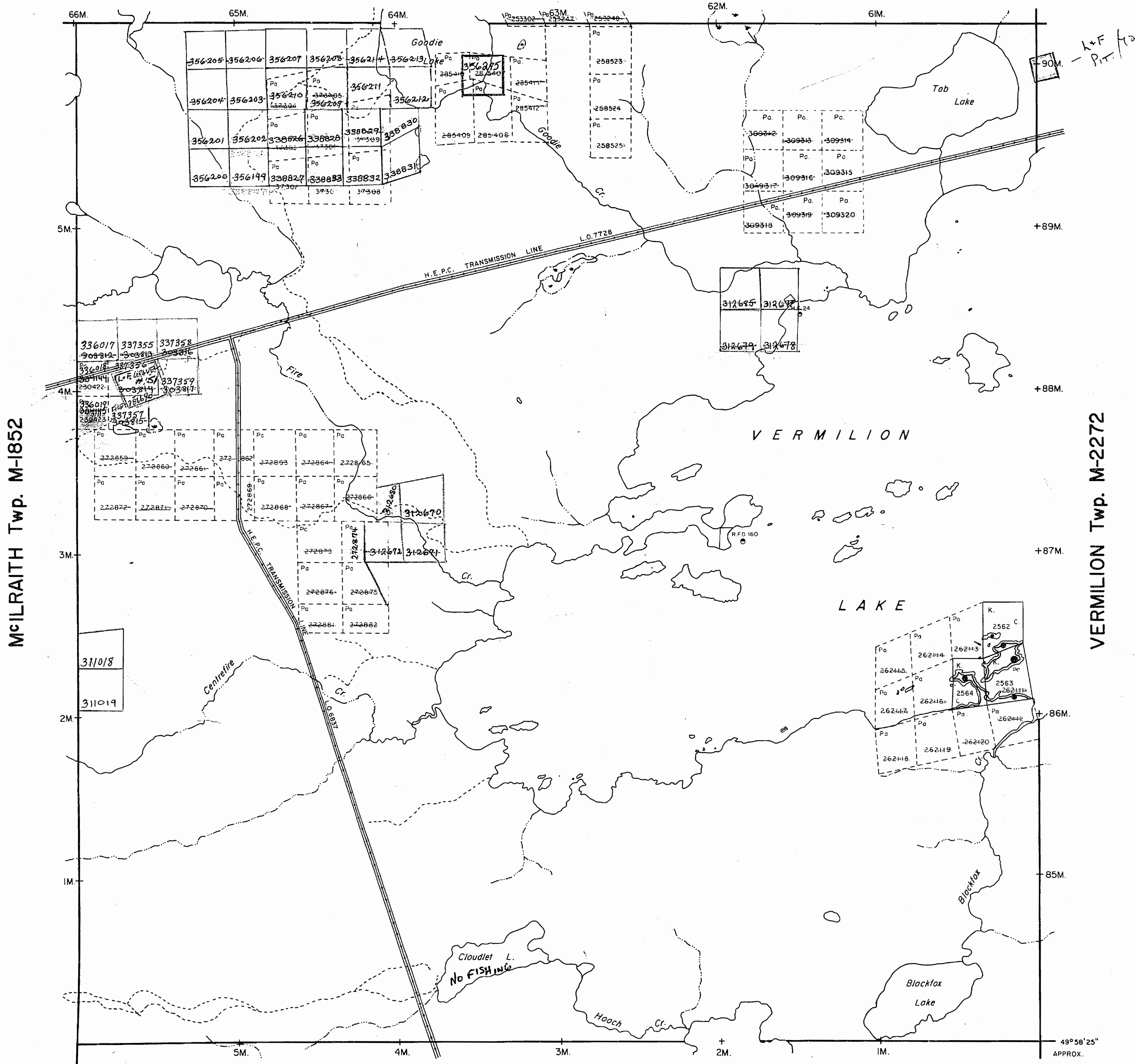
#3

ECHO TWP.

WHIPPER LAKE AREA M-2574

NOTES

400' surface rights reservation along the shores of all lakes and rivers.



LEGEND

- PATENTED LAND (P) or (●)
- PATENTED FOR SURFACE RIGHTS ONLY (●)
- LEASE (L)
- LICENSE OF OCCUPATION L.O.
- CROWN LAND SALES C.S.
- LOCATED LAND Loc.
- CANCELLED C.
- MINING RIGHTS ONLY M.R.O.
- SURFACE RIGHTS ONLY S.R.O.
- HIGHWAY & ROUTE NO.
- ROADS
- TRAILS
- RAILWAYS
- POWER LINES
- MARSH OR MUSKEG
- MINES

*used only with summer resort locations or when space is limited

TOWNSHIP OF

LOMOND

DISTRICT OF KENORA

62876

PATRICIA MINING DIVISION

SCALE : 1 INCH 40 CHAINS (1 1/2 MILE)

DR. R.W. NOBLE
DATE MAR. 3, 71.

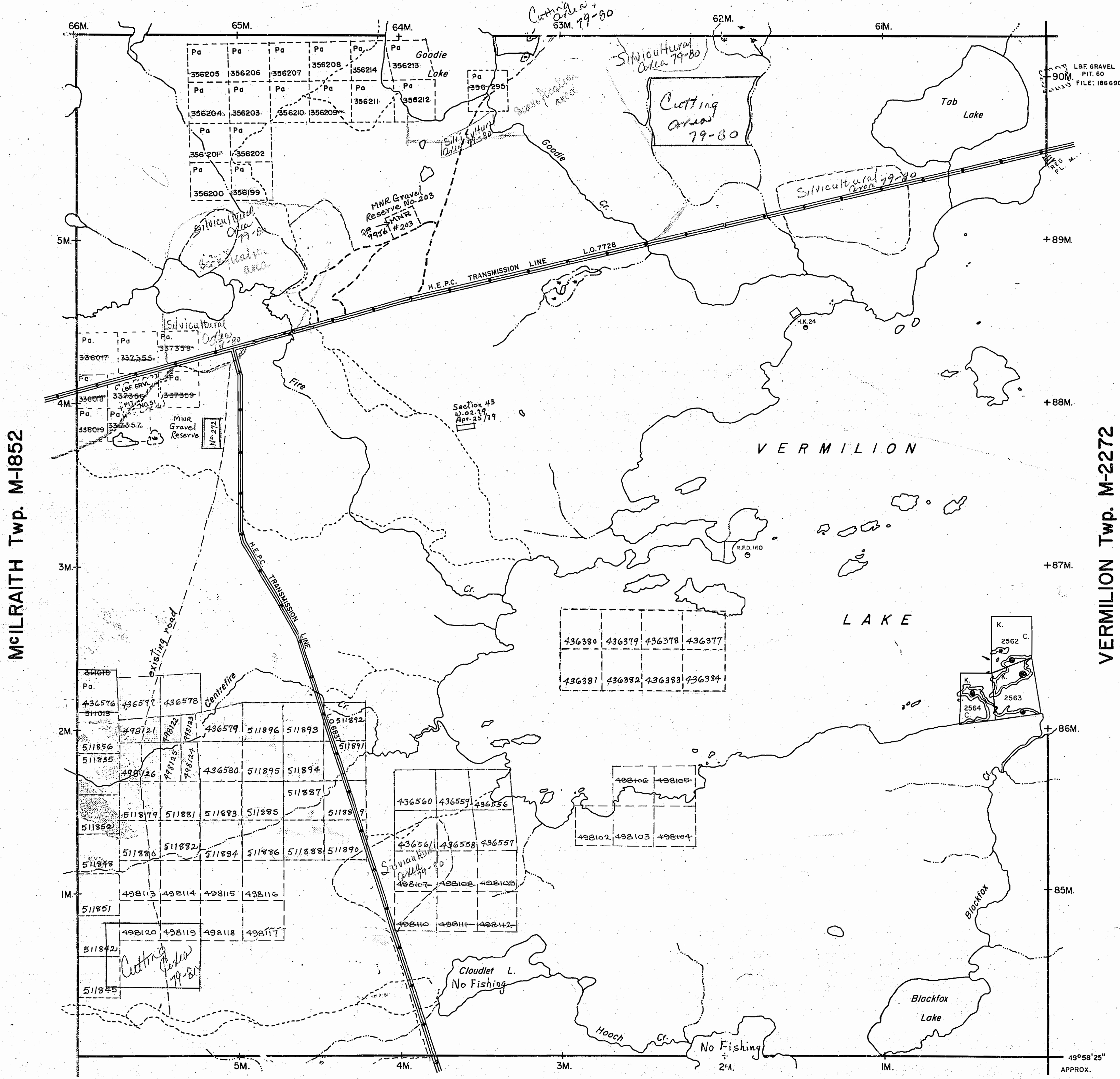
PLAN NO. **M-2251**

ONTARIO
DEPARTMENT OF MINES
AND NORTHERN AFFAIRS



ECHO Twp. M-2236

49°58'25"
APPROX.
92°16'35"

WHIPPER LAKE AREA M-2574



400' surface rights reservation along the shores of all lakes and rivers.
 April 5/78
 June 23/78
 Aug. 3/78
 JUNE 6/79



LEGEND

- PATENTED LAND (P or ●)
 - PATENTED FOR SURFACE RIGHTS ONLY (○)
 - LEASE (L)
 - LICENSE OF OCCUPATION (L.O.)
 - CROWN LAND SALES (C.S.)
 - LOCATED LAND (Loc.)
 - CANCELLED (C)
 - MINING RIGHTS ONLY (M.R.O.)
 - SURFACE RIGHTS ONLY (S.R.O.)
 - HIGHWAY & ROUTE NO. (17)
 - ROADS (—)
 - TRAILS (---)
 - RAILWAYS (—+—)
 - POWER LINES (—+—+—)
 - MARSH OR MUSKEG (---)
 - MINES (X)
- *used only with summer resort locations or when space is limited

TOWNSHIP OF

LOMOND

DISTRICT OF KENORA

62876

PATRICIA MINING DIVISION

SCALE: 1 INCH = 40 CHAINS (1/2 MILE)

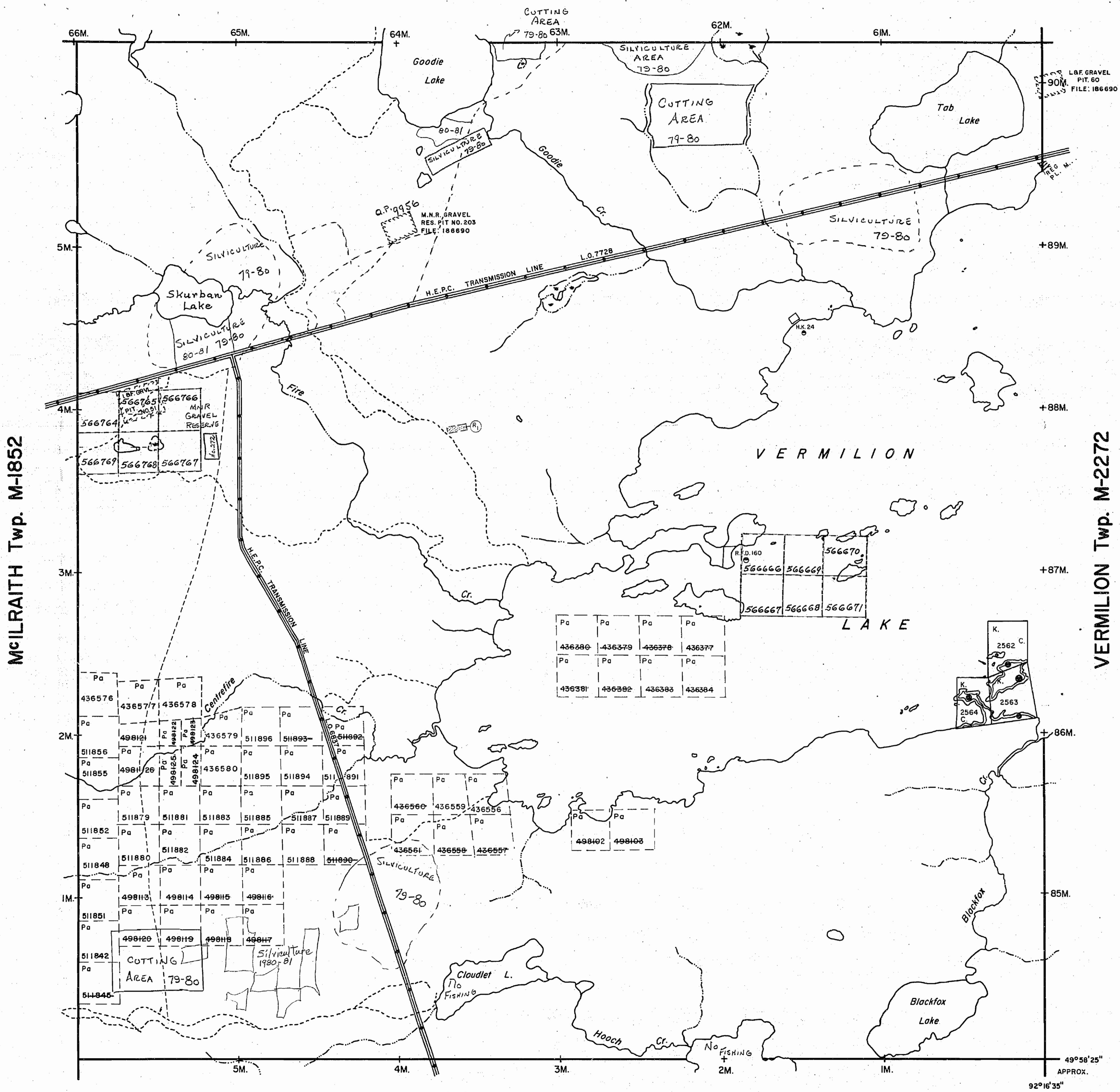
DR. R.W. NOBLE
 DATE MAR. 3, 71

PLAN NO. **M-2251**

ONTARIO
 MINISTRY OF NATURAL RESOURCES
 SURVEYS AND MAPPING BRANCH

ECHO Twp. M-2236

WHIPPER LAKE AREA M-2574



NOTES

400' surface rights reservation along the shores of all lakes and rivers.

WITHDRAWN FROM STAKING

S.R. - SURFACE RIGHTS	Date	File No.	M.R. - MINING RIGHTS	Disposition
W.02/79	25/4/79	186690	S.R. & M.R.	

PATRICIA MINING DIV.
RECEIVED
 SEP 20 1979
 AM 2:00 PM 12:34:53

DATE OF ISSUE
 AUG 29 1979

Sept. 6/79
 Sept 18/79
 Feb. 8, 1980
 July 16, 1980
 Sept 3, 1980
 July 29, 1981

LEGEND

PATENTED LAND	(P) or *
PATENTED FOR SURFACE RIGHTS ONLY	(*)
LEASE	(L)
LICENSE OF OCCUPATION	L.O.
CROWN LAND SALES	C.S.
LOCATED LAND	Loc.
CANCELLED	C.
MINING RIGHTS ONLY	M.R.O.
SURFACE RIGHTS ONLY	S.R.O.
HIGHWAY & ROUTE NO.	17
ROADS	—
TRAILS	- - -
RAILWAYS	—+—
POWER LINES	—+—+—
MARSH OR MUSKEG	—+—+—
MINES	X

*used only with summer resort locations or when space is limited

TOWNSHIP OF

LOMOND

DISTRICT OF
KENORA

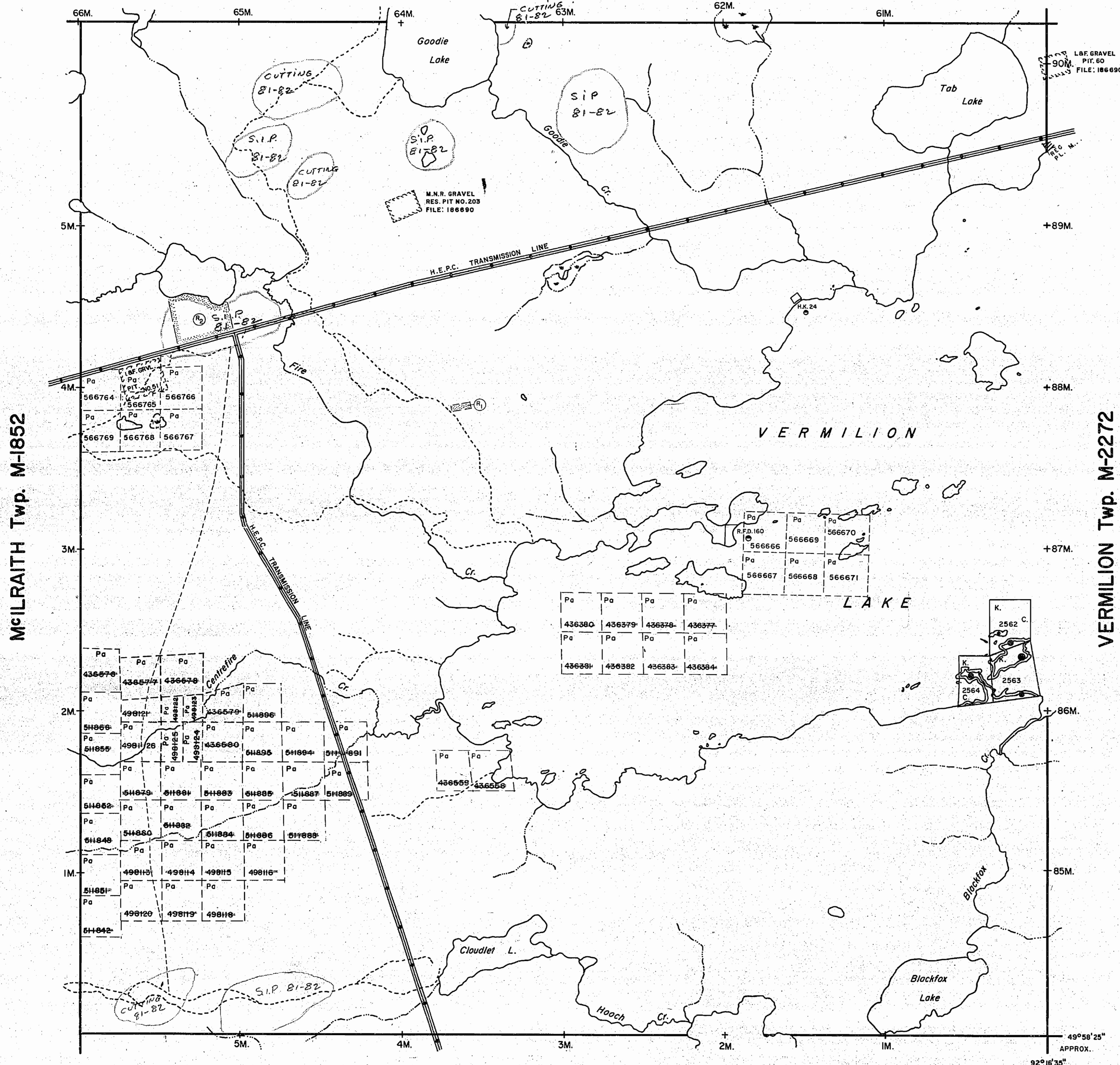
PATRICIA
 MINING DIVISION

SCALE : 1 INCH = 40 CHAINS (1/2 MILE)

DR. R.W. NOBLE
 DATE MAR. 3, 71
 PLAN NO. **M-2251**

ONTARIO
 MINISTRY OF NATURAL RESOURCES
 SURVEYS AND MAPPING BRANCH

WHIPPER LAKE AREA M-2574



NOTES

400' surface rights reservation along the shores of all lakes and rivers.

WITHDRAWN FROM STAKING

S.R. - SURFACE RIGHTS	Date	File No.	M.R. - MINING RIGHTS	Disposition
(R1) W.02/79	25/4/79	186690	S.R. & M.R.	
(R2) W.3/80	22/12/80	186690	S.R.	

Dec 21, 1981

DATE OF ISSUE
AUG 31 1981
Ministry of Natural Resources
TORONTO

LEGEND

- PATENTED LAND (P or *)
 - PATENTED FOR SURFACE RIGHTS ONLY (P or *)
 - LEASE (L)
 - LICENSE OF OCCUPATION (L.O.)
 - CROWN LAND SALES (C.S.)
 - LOCATED LAND (Loc.)
 - CANCELLED (C)
 - MINING RIGHTS ONLY (M.R.O.)
 - SURFACE RIGHTS ONLY (S.R.O.)
 - HIGHWAY & ROUTE NO. (17)
 - ROADS
 - TRAILS
 - RAILWAYS
 - POWER LINES
 - MARSH OR MUSKEG
 - MINES
- *used only with summer resort locations or when space is limited

TOWNSHIP OF

LOMOND

#8 DISTRICT OF KENORA
PATRICIA MINING DIVISION
62876

SCALE: 1 INCH = 40 CHAINS (1/2 MILE)

DR. R.W. NOBLE
DATE MAR. 3, 71. PLAN NO. **M-2251**

ONTARIO
MINISTRY OF NATURAL RESOURCES
SURVEYS AND MAPPING BRANCH

ECHO Twp. M-2236

G-2262

WHIPPER LAKE AREA M-2514

NOTES

400' surface rights reservation along the shores of all lakes and rivers.

WITHDRAWN FROM STAKING

S.R. - SURFACE RIGHTS	Date	File No.	M.R. - MINING RIGHTS	Disposition
R ₁ W.02/79	25/4/79	186690	S.R. & M.R.	
R ₂ W.3/80	22/12/80	186690	S.R.	
R ₃ W.57/82	12/11/82	186690	S.R.	
R ₄ W.55/82	12/11/82	186690	S.R.	

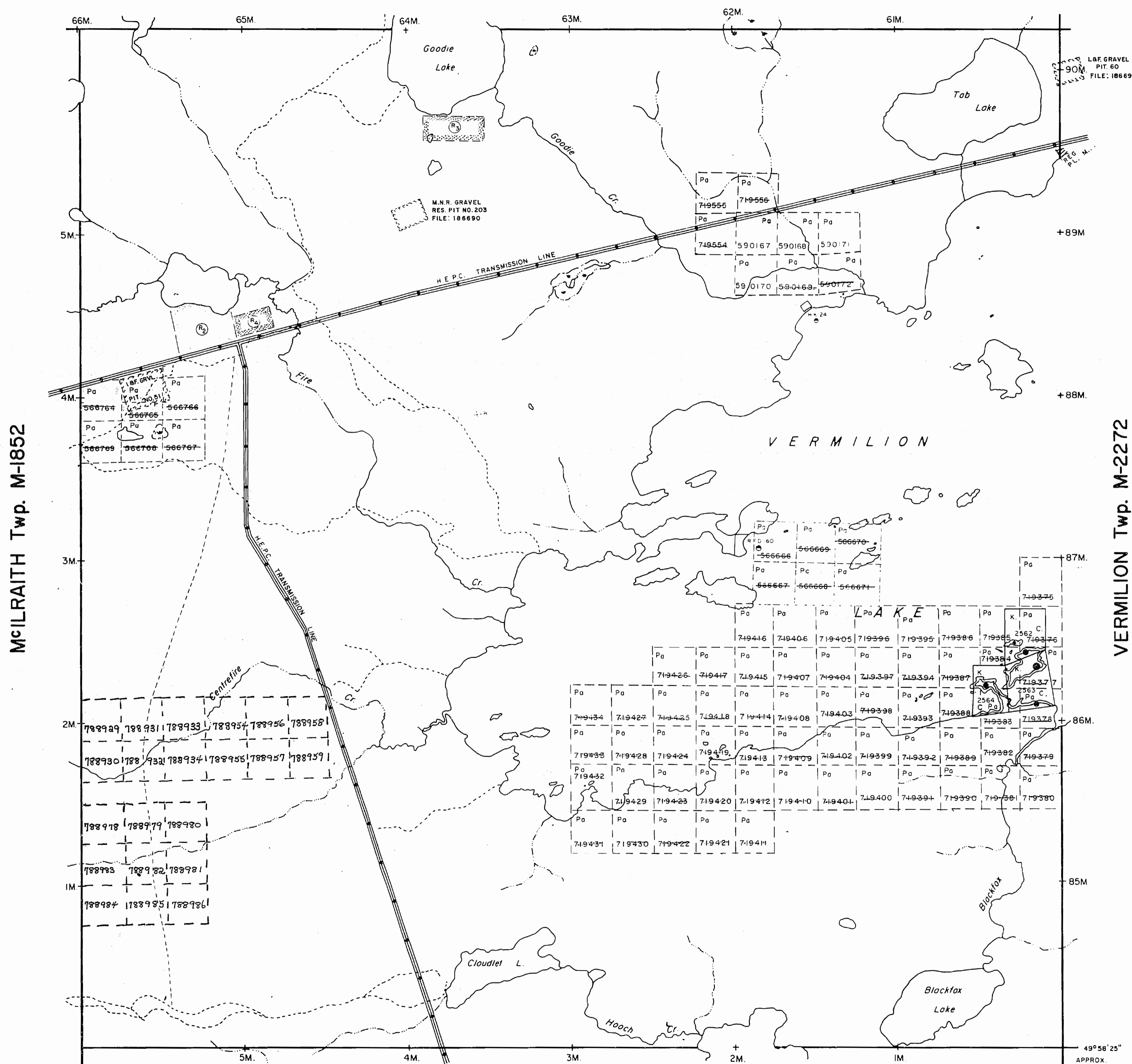
August 9, 1984

August 10, 1984

June 22/84

June 17/85

June 18/85



LEGEND

- PATENTED LAND (P or ●)
- PATENTED FOR SURFACE RIGHTS ONLY (●)
- LEASE (L)
- LICENSE OF OCCUPATION (L.O.)
- CROWN LAND SALES (C.S.)
- LOCATED LAND (Loc.)
- CANCELLED (C)
- MINING RIGHTS ONLY (M.R.O.)
- SURFACE RIGHTS ONLY (S.R.O.)
- HIGHWAY & ROUTE NO. (17)
- ROADS (—)
- TRAILS (---)
- RAILWAYS (—+—)
- POWER LINES (—+—+—)
- MARSH OR MUSKEG (---)
- MINES (X)

*used only with summer resort locations or when space is limited

TOWNSHIP OF

LOMOND

DISTRICT OF
KENORA

PATRICIA
MINING DIVISION

SCALE: 1 INCH = 40 CHAINS (1/2 MILE)

DR. RW NOBLE
DATE MAR 3, 71

PLAN NO. **M-2251**

ONTARIO
MINISTRY OF NATURAL RESOURCES
SURVEYS AND MAPPING BRANCH

G-2876

ECHO Twp. M-2236

49°58'25"
APPROX.
92°16'35"

REFERENCES

AREAS WITHDRAWN FROM DISPOSITION

- M.R.O. - MINING RIGHTS ONLY
- S.R.O. - SURFACE RIGHTS ONLY
- M.+S. - MINING AND SURFACE RIGHTS

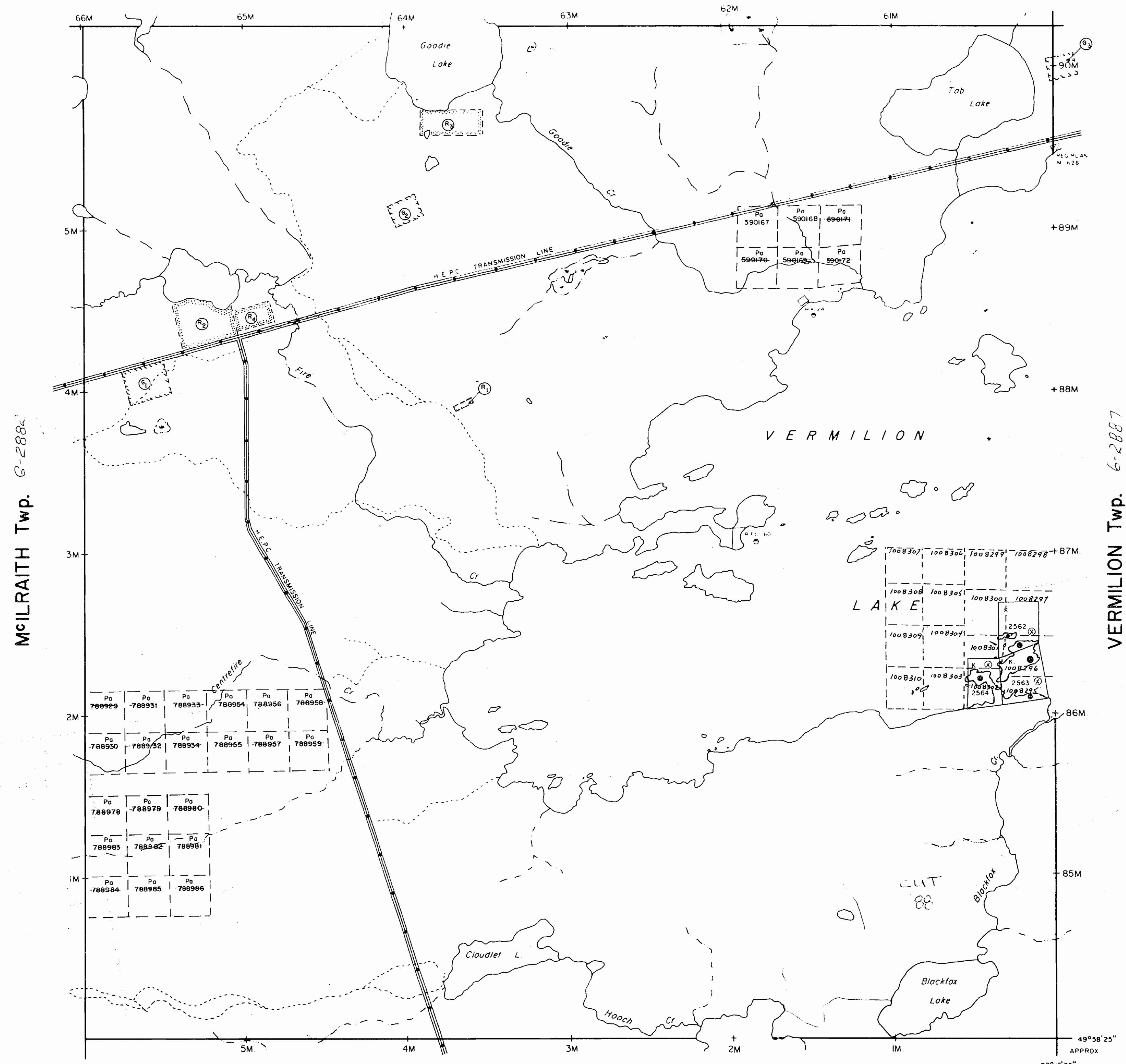
Description	Order No.	Date	Disposition	File
R1 W 02 / 79		25 / 4 / 79	S.R. & M.R.	186690
R2 W 3 / 80		22 / 12 / 80	S.R.O.	186690
R3 W 57 / 82		12 / 11 / 82	S.R.O.	186690
R4 W 55 / 82		12 / 11 / 82	S.R.O.	186690

SAND AND GRAVEL

R1	M.N.R.	GRAVEL PIT	Nº 51	
R2	M.N.R.	GRAVEL RES. PIT	Nº 203	FILE 186690
R3	M.N.R.	GRAVEL RES. PIT	Nº 60	FILE 186690

Nov. 31/81

WHIPPER LAKE AREA



ECHO Twp. M-2236

LEGEND

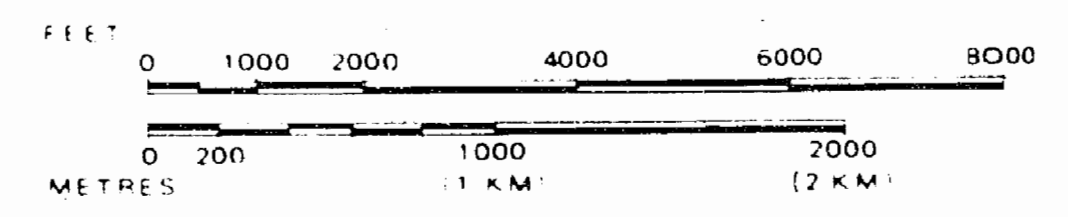
- HIGHWAY AND ROUTE No.
- OTHER ROADS
- TRAILS
- SURVEYED LINES
 - TOWNSHIPS BASE LINES ETC.
 - LOTS, MINING CLAIMS, PARCELS ETC.
- UNSURVEYED LINES
 - LOT LINES
 - PARCEL BOUNDARY
 - MINING CLAIMS ETC.
- RAILWAY AND RIGHT OF WAY
- UTILITY LINES
- NON-PERENNIAL STREAM
- FLOODING OR FLOODING RIGHTS
- SUBDIVISION OR COMPOSITE PLAN
- RESERVATIONS
- ORIGINAL SHORELINE
- MARSH OR MUSKEG
- MINES
- TRAVERSE MONUMENT

DISPOSITION OF CROWN LANDS

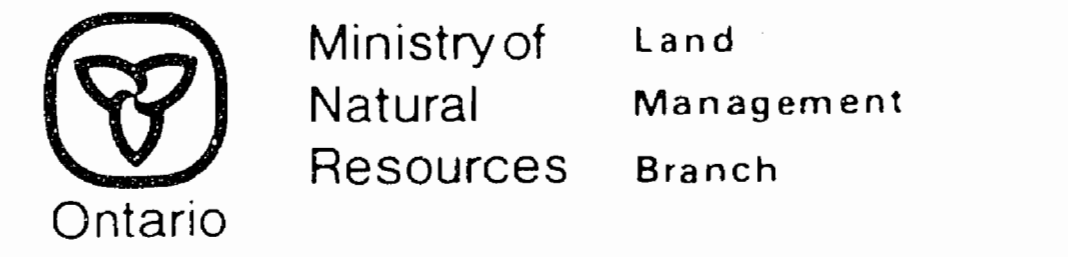
TYPE OF DOCUMENT	SYMBOL
PATENT, SURFACE & MINING RIGHTS	
" SURFACE RIGHTS ONLY	
" MINING RIGHTS ONLY	
LEASE, SURFACE & MINING RIGHTS	
" SURFACE RIGHTS ONLY	
" MINING RIGHTS ONLY	
LICENCE OF OCCUPATION	
ORDER-IN-COUNCIL	
RESERVATION	
CANCELLED	
SAND & GRAVEL	

NOTE: MINING RIGHTS IN PARCELS PATENTED PRIOR TO MAY 6 1913, VESTED IN ORIGINAL PATENTEE BY THE PUBLIC LANDS ACT, R.S.O. 1970 CHAP. 380, SEC. 63 SUBSEC. 1

SCALE: 1 INCH = 40 CHAINS



TOWNSHIP
LOMOND
M.N.R. ADMINISTRATIVE DISTRICT
SIOUX LOOKOUT
MINING DIVISION
PATRICIA
LAND TITLES / REGISTRY DIVISION
KENORA



Date MAY 1985 Number **G-2876**

REFERENCES

AREAS WITHDRAWN FROM DISPOSITION

M.R.O. - MINING RIGHTS ONLY

S.R.O. - SURFACE RIGHTS ONLY

M.+S. - MINING AND SURFACE RIGHTS

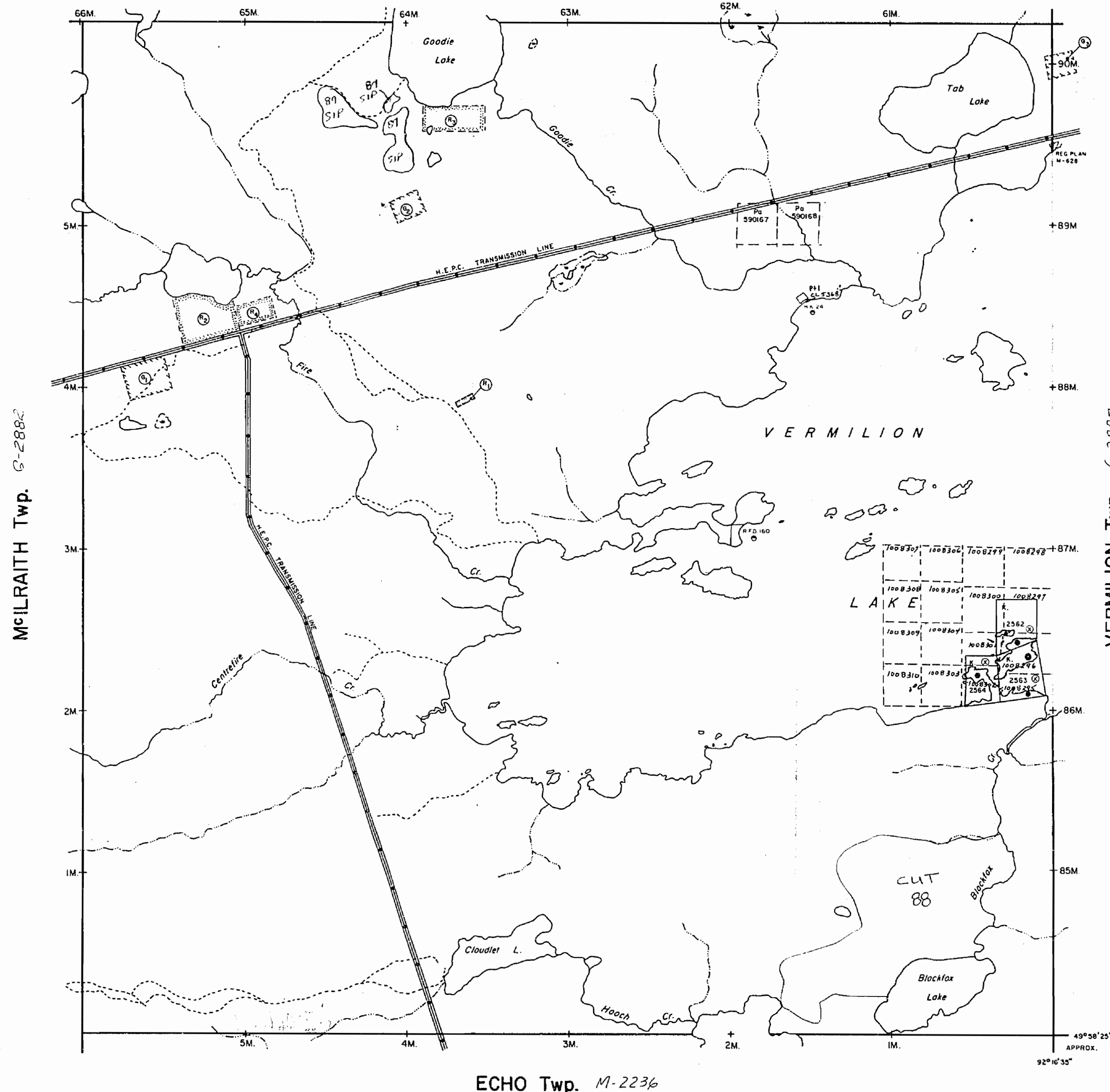
Description	Order No.	Date	Disposition	File
W 02 / 79		25/4/79	S.R. & M.R.	186690
W 3 / 80		22/12/80	S.R.O.	186690
W 57 / 82		12/11/82	S.R.O.	186690
W 55 / 82		12/11/82	S.R.O.	186690

SAND AND GRAVEL

1	M.N.R. GRAVEL PIT NO 51
2	M.N.R. GRAVEL RES. PIT NO 203 FILE 186690
3	M.N.R. GRAVEL RES. PIT NO 60 FILE 186690

*Final
June 2/86
3/11/87
Nov. 3/87
April 19/89*

WHIPPER LAKE AREA 6-2262



LEGEND

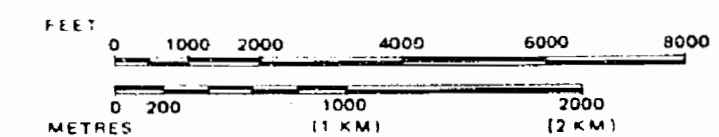
HIGHWAY AND ROUTE No.	
OTHER ROADS	
TRAILS	
SURVEYED LINES:	
TOWNSHIPS, BASE LINES, ETC.	
LOTS, MINING CLAIMS, PARCELS, ETC.	
UNSURVEYED LINES:	
LOT LINES	
PARCEL BOUNDARY	
MINING CLAIMS ETC.	
RAILWAY AND RIGHT OF WAY	
UTILITY LINES	
NON-PERENNIAL STREAM	
FLOODING OR FLOODING RIGHTS	
SUBDIVISION OR COMPOSITE PLAN	
RESERVATIONS	
ORIGINAL SHORELINE	
MARSH OR MUSKEG	
MINES	
TRAVERSE MONUMENT	

DISPOSITION OF CROWN LANDS

TYPE OF DOCUMENT	SYMBOL
PATENT, SURFACE & MINING RIGHTS	
" SURFACE RIGHTS ONLY	
" MINING RIGHTS ONLY	
LEASE, SURFACE & MINING RIGHTS	
" SURFACE RIGHTS ONLY	
" MINING RIGHTS ONLY	
LICENCE OF OCCUPATION	
ORDER-IN-COUNCIL	
RESERVATION	
CANCELLED	
SAND & GRAVEL	

NOTE: MINING RIGHTS IN PARCELS PATENTED PRIOR TO MAY 6, 1913, VESTED IN ORIGINAL PATENTEE BY THE PUBLIC LANDS ACT, R.S.O. 1970, CHAP. 380, SEC. 63, SUBSEC. 1.

SCALE: 1 INCH = 40 CHAINS



TOWNSHIP

LOMOND

M.N.R. ADMINISTRATIVE DISTRICT

SIoux LOOKOUT

MINING DIVISION

PATRICIA

LAND TITLES / REGISTRY DIVISION

KENORA



Date MAY 1985

Number

G-2876

THE INFORMATION THAT APPEARS ON THIS MAP HAS BEEN COMPILED FROM VARIOUS SOURCES, AND ACCURACY IS NOT GUARANTEED. THOSE WISHING TO STAKE MINING CLAIMS SHOULD CONSULT WITH THE MINING RECORDER, MINISTRY OF NORTHERN DEVELOPMENT AND MINES, FOR ADDITIONAL INFORMATION ON THE STATUS OF THE LANDS SHOWN HEREON.

REFERENCES

AREAS WITHDRAWN FROM DISPOSITION

- M.R.O. - MINING RIGHTS ONLY
- S.R.O. - SURFACE RIGHTS ONLY
- M.+S. - MINING AND SURFACE RIGHTS

Description	Order No.	Date	Disposition	File
R1 W 02 / 79	A	25 / 4 / 79	S.R. & M.R.	186690
R2 W 3 / 80		22 / 12 / 80	S.R.O.	186690
R3 W 57 / 82		12 / 11 / 82	S.R.O.	186690
R4 W 55 / 82		12 / 11 / 82	S.R.O.	186690

SAND AND GRAVEL

R1	M.N.R.	GRAVEL PIT	№ 51	
R2	M.N.R.	GRAVEL RES. PIT	№ 203	FILE 186690
R3	M.N.R.	GRAVEL RES. PIT	№ 60	FILE 186690

The above
 Nos. 3167
 Apr. 11/89

FOREST ACTIVITY INFORMATION

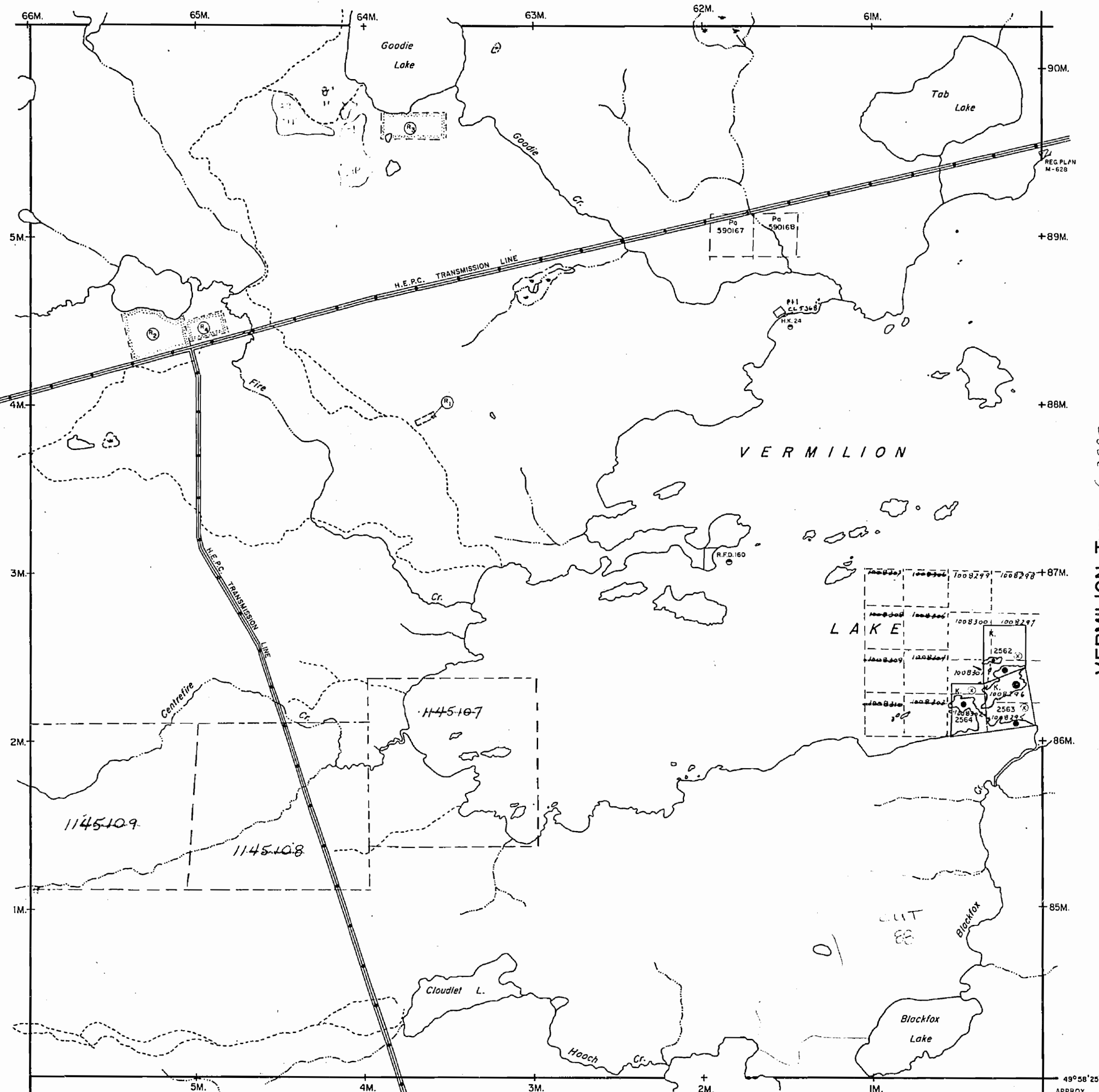
THIS TOWNSHIP/AREA FALLS WITHIN THE

CROWN FOREST MGT. UNIT

AND MAY BE SUBJECT TO FORESTRY OPERATIONS. THE M.N.R. UNIT FORESTER FOR THIS AREA CAN BE CONTACTED AT:

P.O. BOX 309
 SIOUX LOOKOUT, ONTARIO P0V 2T0
 (807) 737-1140

WHIPPER LAKE AREA G-2262



LEGEND


- HIGHWAY AND ROUTE No.
- OTHER ROADS
- TRAILS
- SURVEYED LINES:
 - TOWNSHIPS, BASE LINES, ETC.
 - LOTS, MINING CLAIMS, PARCELS, ETC.
- UNSURVEYED LINES:
 - LOT LINES
 - PARCEL BOUNDARY
 - MINING CLAIMS ETC.
- RAILWAY AND RIGHT OF WAY
- UTILITY LINES
- NON-PERENNIAL STREAM
- FLOODING OR FLOODING RIGHTS
- SUBDIVISION OR COMPOSITE PLAN
- RESERVATIONS
- ORIGINAL SHORELINE
- MARSH OR MUSKEG
- MINES
- TRAVERSE MONUMENT

DISPOSITION OF CROWN LANDS

TYPE OF DOCUMENT	SYMBOL
PATENT, SURFACE & MINING RIGHTS	●
" SURFACE RIGHTS ONLY	○
" MINING RIGHTS ONLY	◐
LEASE, SURFACE & MINING RIGHTS	■
" SURFACE RIGHTS ONLY	□
" MINING RIGHTS ONLY	◻
LICENCE OF OCCUPATION	▼
ORDER-IN-COUNCIL	OC
RESERVATION	⊙
CANCELLED	⊖
SAND & GRAVEL	⊕

NOTE: MINING RIGHTS IN PARCELS PATENTED PRIOR TO MAY 6, 1913, VESTED IN ORIGINAL PATENTEE BY THE PUBLIC LANDS ACT, R.S.O. 1970, CHAP. 380, SEC. 63, SUBSEC 1.

SCALE: 1 INCH = 40 CHAINS



November 25/93

TOWNSHIP

LOMOND

M.N.R. ADMINISTRATIVE DISTRICT

SIOUX LOOKOUT

MINING DIVISION

PATRICIA

LAND TITLES / REGISTRY DIVISION

KENORA



Date MAY 1985

Number

G-2876

REFERENCES

AREAS WITHDRAWN FROM DISPOSITION

- M.R.O. - MINING RIGHTS ONLY
- S.R.O. - SURFACE RIGHTS ONLY
- M.+S. - MINING AND SURFACE RIGHTS

Description	Order No.	Date	Disposition	File
W 02 / 79	A	25/4/79	S.R. & M.R.	186690
W 3 / 80		22/12/80	S.R.O.	186690
W 57 / 82		12/11/82	S.R.O.	186690
W 53 / 82		12/11/82	S.R.O.	186690

SAND AND GRAVEL

1	M.N.R. GRAVEL PIT NO 51
2	M.N.R. GRAVEL RES. PIT NO 203 FILE 186690
3	M.N.R. GRAVEL RES. PIT NO 60 FILE 186690

JUN 21/86
 JUN 23/86
 JUNE 19/87
 Nov. 3/87
 April 19/89

FOREST ACTIVITY INFORMATION

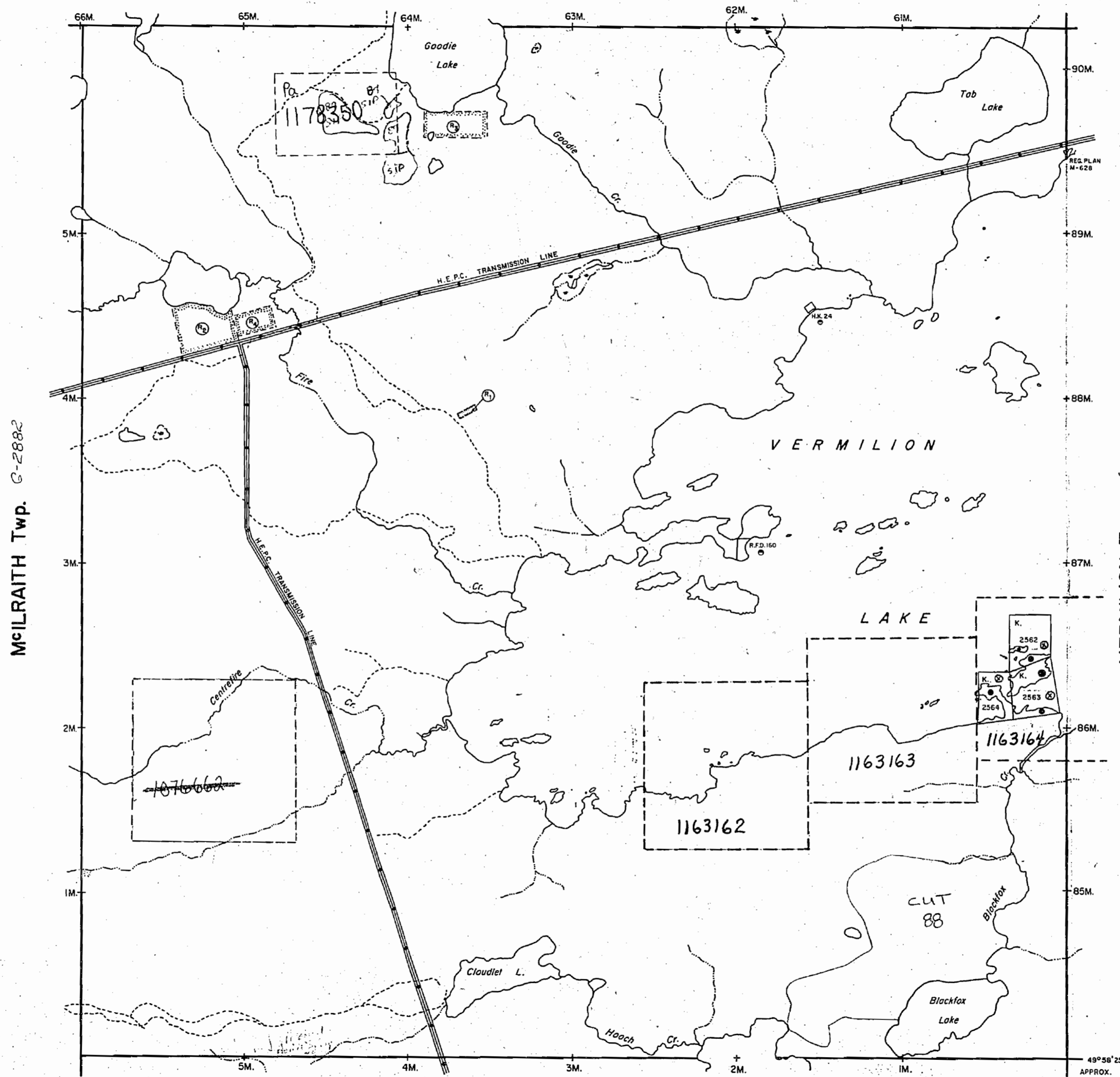
THIS TOWNSHIP/AREA FALLS WITHIN THE

CROWN FOREST MGT. UNIT

AND MAY BE SUBJECT TO FORESTRY OPERATIONS. THE M.N.R. UNIT FORESTER FOR THIS AREA CAN BE CONTACTED AT:

P.O. BOX 309
 SIOUX LOOKOUT, ONTARIO P0V 2T0
 (807) 737-1140

WHIPPER LAKE AREA 6-2262



ECHO Twp. M-2236 G-3368

LEGEND

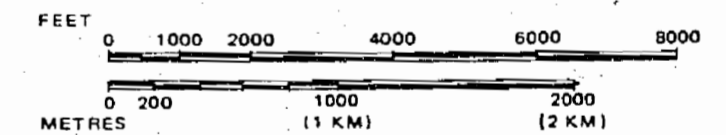
HIGHWAY AND ROUTE No.	
OTHER ROADS	
TRAILS	
SURVEYED LINES:	
TOWNSHIPS, BASE LINES, ETC.	
LOTS, MINING CLAIMS, PARCELS, ETC.	
UNSURVEYED LINES:	
LOT LINES	
PARCEL BOUNDARY	
MINING CLAIMS ETC.	
RAILWAY AND RIGHT OF WAY	
UTILITY LINES	
NON-PERENNIAL STREAM	
FLOODING OR FLOODING RIGHTS	
SUBDIVISION OR COMPOSITE PLAN	
RESERVATIONS	
ORIGINAL SHORELINE	
MARSH OR MUSKEG	
MINES	
TRAVERSE MONUMENT	

DISPOSITION OF CROWN LANDS

TYPE OF DOCUMENT	SYMBOL
PATENT, SURFACE & MINING RIGHTS	
" SURFACE RIGHTS ONLY	
" MINING RIGHTS ONLY	
LEASE, SURFACE & MINING RIGHTS	
" SURFACE RIGHTS ONLY	
" MINING RIGHTS ONLY	
LICENCE OF OCCUPATION	
ORDER-IN-COUNCIL	
RESERVATION	
CANCELLED	
SAND & GRAVEL	

NOTE: MINING RIGHTS IN PARCELS PATENTED PRIOR TO MAY 6, 1913, VESTED IN ORIGINAL PATENTEE BY THE PUBLIC LANDS ACT, R.S.O. 1970, CHAP. 380, SEC. 63, SUBSEC 1.

SCALE: 1 INCH = 40 CHAINS



TOWNSHIP

LOMOND

M.N.R. ADMINISTRATIVE DISTRICT

SIOUX LOOKOUT

MINING DIVISION

PATRICIA

LAND TITLES / REGISTRY DIVISION

KENORA



Ministry of Land Management
 Natural Resources Branch
 Ontario

Date MAY 1985

Number

G-2876

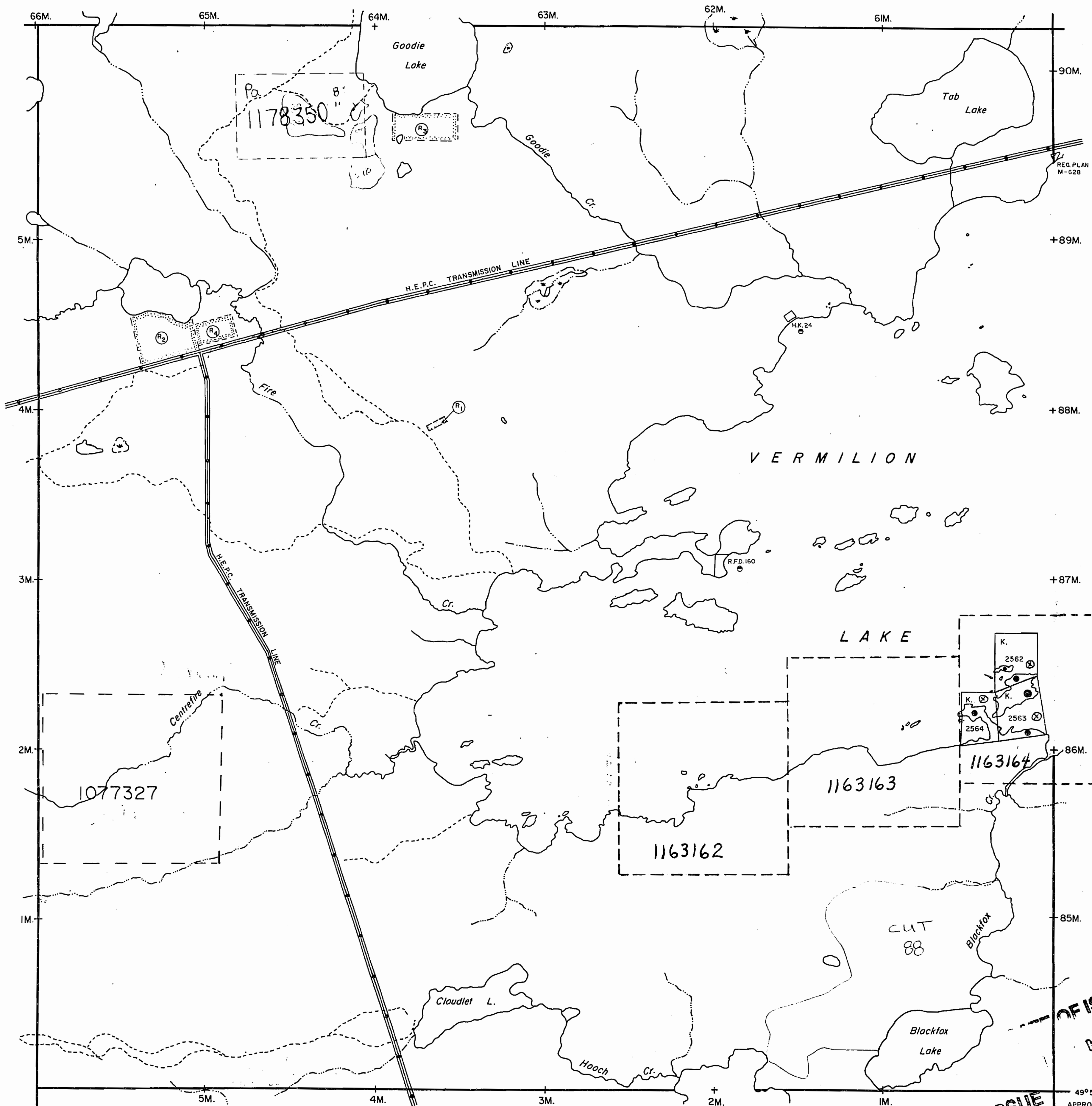
REFERENCES

AREAS WITHDRAWN FROM DISPOSITION

- M.R.O. - MINING RIGHTS ONLY
- S.R.O. - SURFACE RIGHTS ONLY
- M.+S. - MINING AND SURFACE RIGHTS

Description	Order No.	Date	Disposition	File
W 02 / 79	A	25 / 4 / 79	S.R. & M.R.	186690
W 3 / 80		22 / 12 / 80	S.R.O.	186690
W 57 / 82		12 / 11 / 82	S.R.O.	186690
W 55 / 82		12 / 11 / 82	S.R.O.	186690

WHIPPER LAKE AREA 6-2262



SAND AND GRAVEL

1	M.N.R.	GRAVEL PIT	Nº 51	
2	M.N.R.	GRAVEL RES. PIT	Nº 203	FILE 186690
3	M.N.R.	GRAVEL RES. PIT	Nº 60	FILE 186690

*June 1985
June 1986
June 1987
Nov. 3/87
April 19/89*

FOREST ACTIVITY INFORMATION
THIS TOWNSHIP/AREA FALLS WITHIN THE

CROWN FOREST MGT. UNIT

AND MAY BE SUBJECT TO FORESTRY OPERATIONS.
THE M.N.R. UNIT FORESTER FOR THIS AREA CAN BE CONTACTED AT:

P.O. BOX 309
SIOUX LOOKOUT, ONTARIO POV 2T0
(807) 737-1140

ECHO Twp. M-2236 G-3368

LEGEND

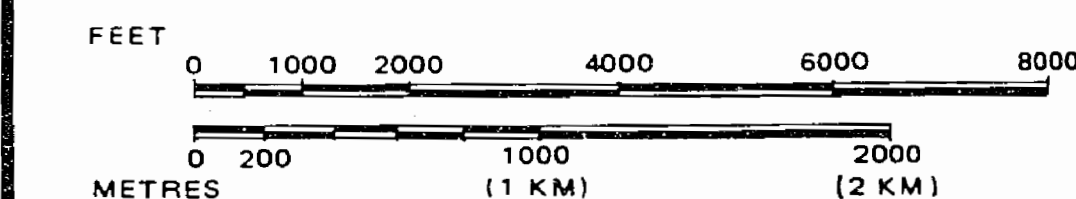
- HIGHWAY AND ROUTE No.
- OTHER ROADS
- TRAILS
- SURVEYED LINES:
TOWNSHIPS, BASE LINES, ETC.
- LOTS, MINING CLAIMS, PARCELS, ETC.
- UNSURVEYED LINES:
LOT LINES
- PARCEL BOUNDARY
- MINING CLAIMS ETC.
- RAILWAY AND RIGHT OF WAY
- UTILITY LINES
- NON-PERENNIAL STREAM
- FLOODING OR FLOODING RIGHTS
- SUBDIVISION OR COMPOSITE PLAN
- RESERVATIONS
- ORIGINAL SHORELINE
- MARSH OR MUSKEG
- MINES
- TRAVERSE MONUMENT

DISPOSITION OF CROWN LANDS

TYPE OF DOCUMENT	SYMBOL
PATENT, SURFACE & MINING RIGHTS	
" SURFACE RIGHTS ONLY	
" MINING RIGHTS ONLY	
LEASE, SURFACE & MINING RIGHTS	
" SURFACE RIGHTS ONLY	
" MINING RIGHTS ONLY	
LICENCE OF OCCUPATION	
ORDER-IN-COUNCIL	
RESERVATION	
CANCELLED	
SAND & GRAVEL	

NOTE: MINING RIGHTS IN PARCELS PATENTED PRIOR TO MAY 6, 1913, VESTED IN ORIGINAL PATENTEE BY THE PUBLIC LANDS ACT, R.S.O. 1970, CHAP. 380, SEC. 63, SUBSEC 1.

SCALE: 1 INCH = 40 CHAINS



TOWNSHIP

LOMOND

M.N.R. ADMINISTRATIVE DISTRICT

SIOUX LOOKOUT

MINING DIVISION

PATRICIA

LAND TITLES / REGISTRY DIVISION

KENORA



Ministry of Land Management
Natural Resources Branch

Date MAY 1985

Number

G-2876

DATE OF ISSUE
FEB 20 1998
OFFICIAL RECORDING DIVISION

REFERENCES

AREAS WITHDRAWN FROM DISPOSITION

- M.R.O. - MINING RIGHTS ONLY
- S.R.O. - SURFACE RIGHTS ONLY
- M. + S. - MINING AND SURFACE RIGHTS

Description	Order No.	Date	Disposition	File
W 02 / 79		25 / 4 / 79	S.R. & M.R.	186690
W 3 / 80		22 / 12 / 80	S.R.O.	186690
W 57 / 82		12 / 11 / 82	S.R.O.	186690
W 55 / 82		12 / 11 / 82	S.R.O.	186690

SAND AND GRAVEL

①	M.N.R.	GRAVEL PIT	Nº 51	
②	M.N.R.	GRAVEL RES. PIT	Nº 203	FILE 186690
③	M.N.R.	GRAVEL RES. PIT	Nº 60	FILE 186690

JULY 21/85
 JUN 20/86
 JUNE 19/87
 Nov. 3/87
 April 19/89

FOREST ACTIVITY INFORMATION

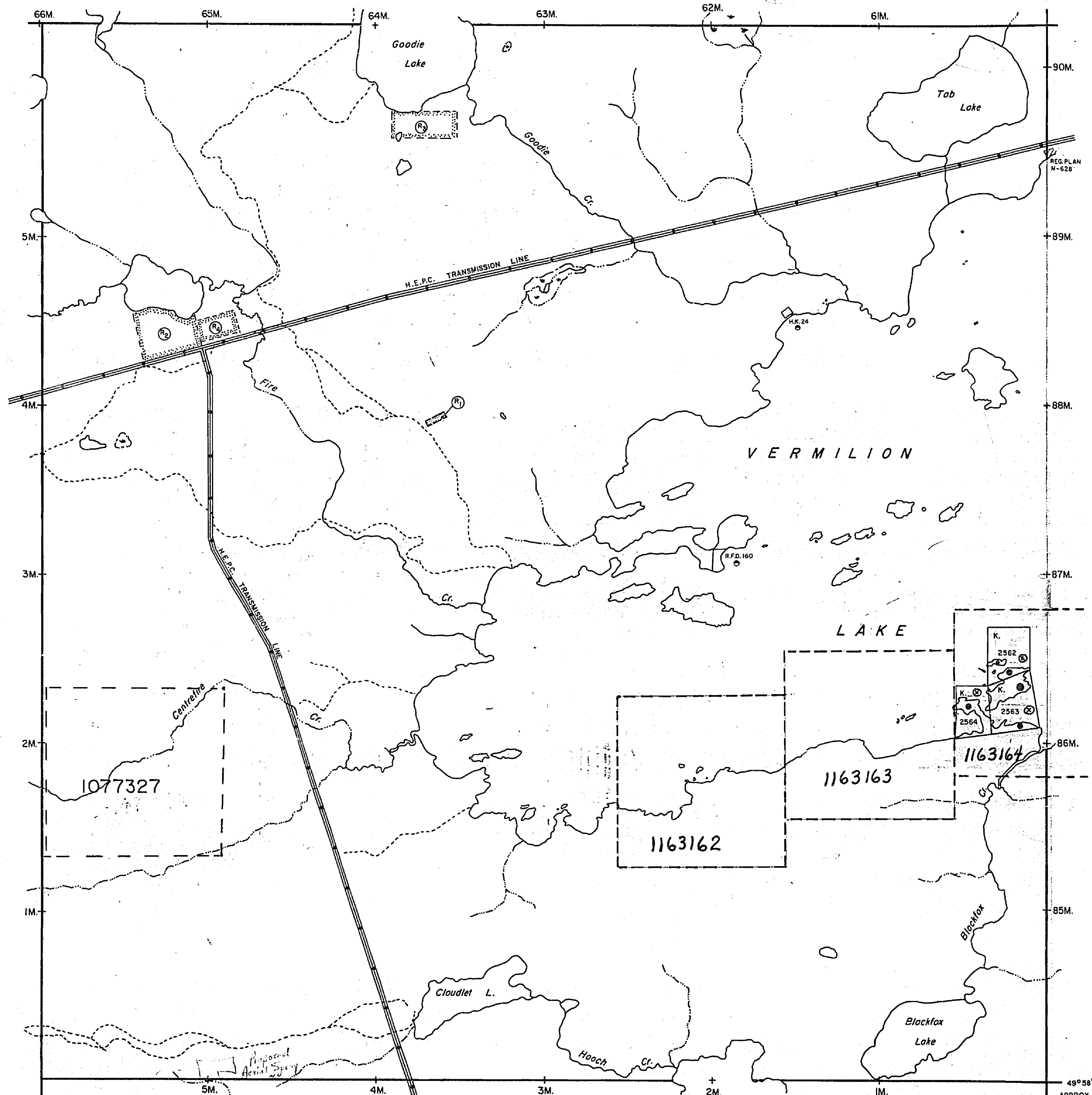
THIS TOWNSHIP/AREA FALLS WITHIN THE

CROWN FOREST MGT. UNIT

AND MAY BE SUBJECT TO FORESTRY OPERATIONS.
 THE M.N.R. UNIT FORESTER FOR THIS AREA CAN BE CONTACTED AT:

P.O. BOX 309
 SIOUX LOOKOUT, ONTARIO P0V 2T0
 (807) 737-1140

WHIPPER LAKE AREA 6-2262



ECHO Twp. M-2236 G-3368

LEGEND

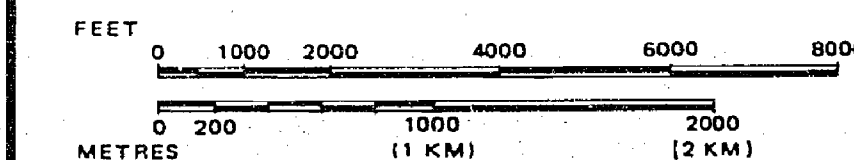
- HIGHWAY AND ROUTE No.
- OTHER ROADS
- TRAILS
- SURVEYED LINES:
 - TOWNSHIPS, BASE LINES, ETC.
 - LOTS, MINING CLAIMS, PARCELS, ETC.
- UNSURVEYED LINES:
 - LOT LINES
 - PARCEL BOUNDARY
 - MINING CLAIMS ETC.
- RAILWAY AND RIGHT OF WAY
- UTILITY LINES
- NON-PERENNIAL STREAM
- FLOODING OR FLOODING RIGHTS
- SUBDIVISION OR COMPOSITE PLAN
- RESERVATIONS
- ORIGINAL SHORELINE
- MARSH OR MUSKEG
- MINES
- TRAVERSE MONUMENT

DISPOSITION OF CROWN LANDS

TYPE OF DOCUMENT	SYMBOL
PATENT, SURFACE & MINING RIGHTS	●
" SURFACE RIGHTS ONLY	○
" MINING RIGHTS ONLY	◐
LEASE, SURFACE & MINING RIGHTS	■
" SURFACE RIGHTS ONLY	□
" MINING RIGHTS ONLY	◑
LICENCE OF OCCUPATION	▼
ORDER-IN-COUNCIL	OC
RESERVATION	⊙
CANCELLED	⊖
SAND & GRAVEL	⊙

NOTE: MINING RIGHTS IN PARCELS PATENTED PRIOR TO MAY 6, 1913, VESTED IN ORIGINAL PATENTEE BY THE PUBLIC LANDS ACT, R.S.O. 1970, CHAP. 380, SEC. 63, SUBSEC 1.

SCALE: 1 INCH = 40 CHAINS



TOWNSHIP

LOMOND

M.N.R. ADMINISTRATIVE DISTRICT

SIOUX LOOKOUT

MINING DIVISION

PATRICIA

LAND TITLES / REGISTRY DIVISION

KENORA

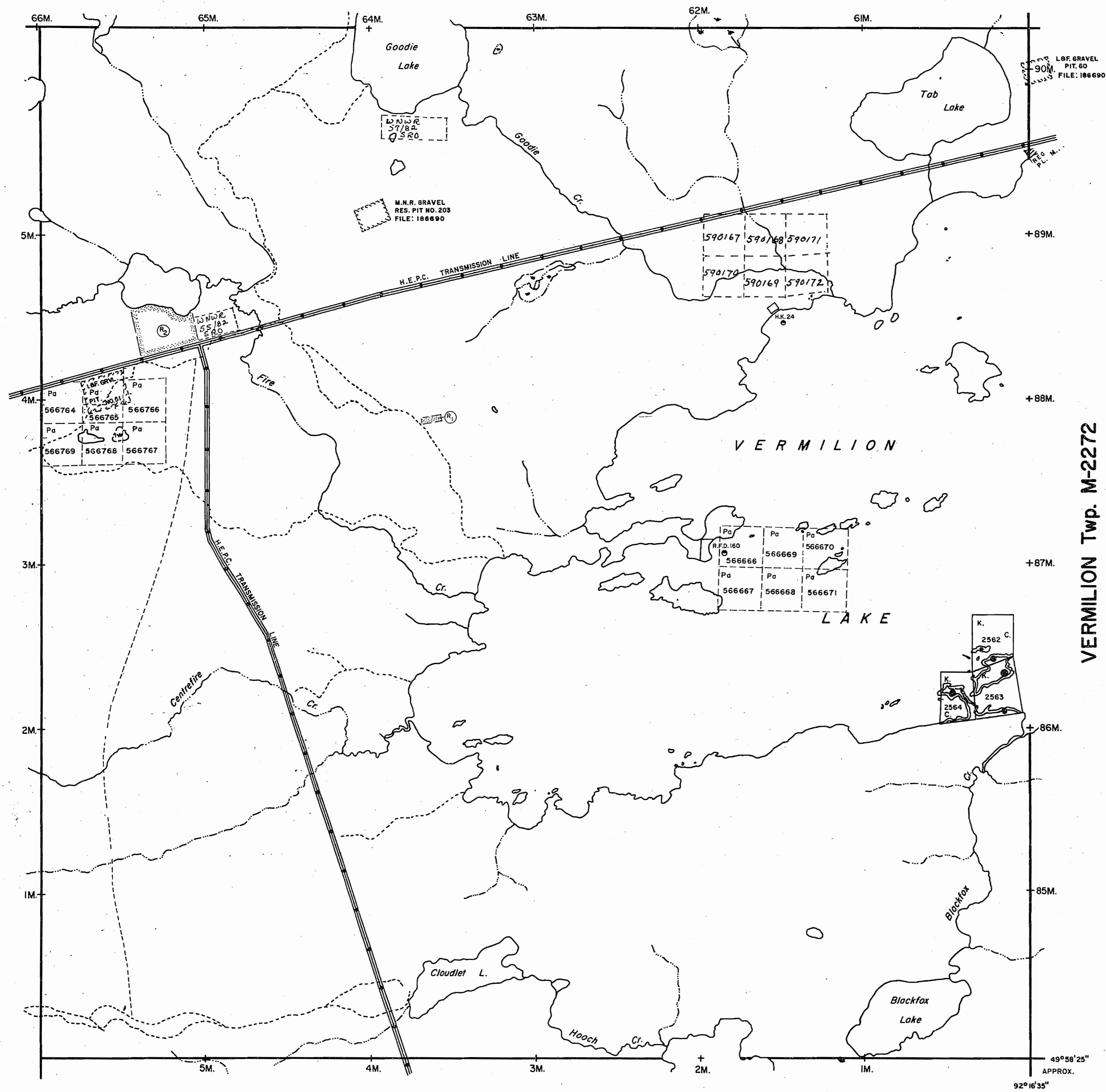
Ministry of Natural Resources Land Management Branch

Date MAY 1985

Number

G-2876

WHIPPER LAKE AREA M-2574



McILRAITH Twp. M-1852

VERMILION Twp. M-2272

ECHO Twp. M-2236

NOTES

400' surface rights reservation along the shores of all lakes and rivers.

WITHDRAWN FROM STAKING

S.R. - SURFACE RIGHTS Order No.	Date	File No.	M.R. - MINING RIGHTS Disposition
(1) W.02/79	25/4/79	186690	S.R. & M.R.
(2) W.3/80	22/12/80	186690	S.R.
W.N.R. 55/82	Nov. 12/82		S.R.
W.N.R. 57/82	Nov. 12/82		S.R.

DATE OF ISSUE
MAY 25 1980
Ministry of Natural Resources
O.N.S.

LEGEND

PATENTED LAND	(P) or ●*
PATENTED FOR SURFACE RIGHTS ONLY	●*
LEASE	⊙
LICENSE OF OCCUPATION	L.O.
CROWN LAND SALES	C.S.
LOCATED LAND	Loc.
CANCELLED	C.
MINING RIGHTS ONLY	M.R.O.
SURFACE RIGHTS ONLY	S.R.O.
HIGHWAY & ROUTE NO.	Ⓡ
ROADS	—
TRAILS	- - -
RAILWAYS	—+—
POWER LINES	—+—+—
MARSH OR MUSKEG	⊕
MINES	⊕

*used only with summer resort locations or when space is limited

TOWNSHIP OF
LOMOND
DISTRICT OF
KENORA

#9

PATRICIA MINING DIVISION . 62876

SCALE : 1 INCH = 40 CHAINS (1/2 MILE)

DR. R.W. NOBLE
DATE MAR. 3, 71
PLAN NO. **M-2251**

ONTARIO
MINISTRY OF NATURAL RESOURCES
SURVEYS AND MAPPING BRANCH

49° 58' 25"
APPROX.
92° 16' 35"

Jan 2/79
 MARCH 12/79 R
 July 4/81 R
 May 1/82
 July 6/82
 May 8/83
 Nov 15/83
 May 19/84
 April 19/89

TOWND LMF

878

REFERENCES

AREAS WITHDRAWN FROM DISPOSITION

- M.R.O. - MINING RIGHTS ONLY
- S.R.O. - SURFACE RIGHTS ONLY
- M.+S. - MINING AND SURFACE RIGHTS

Description	Order No.	Date	Disposition	File
W 02/79	A	25/4/79	S.R. & M.R.	186690
W 3/80		22/12/80	S.R.O.	186690
W 57/82		12/11/82	S.R.O.	186690
W 55/82		12/11/82	S.R.O.	186690

SAND AND GRAVEL

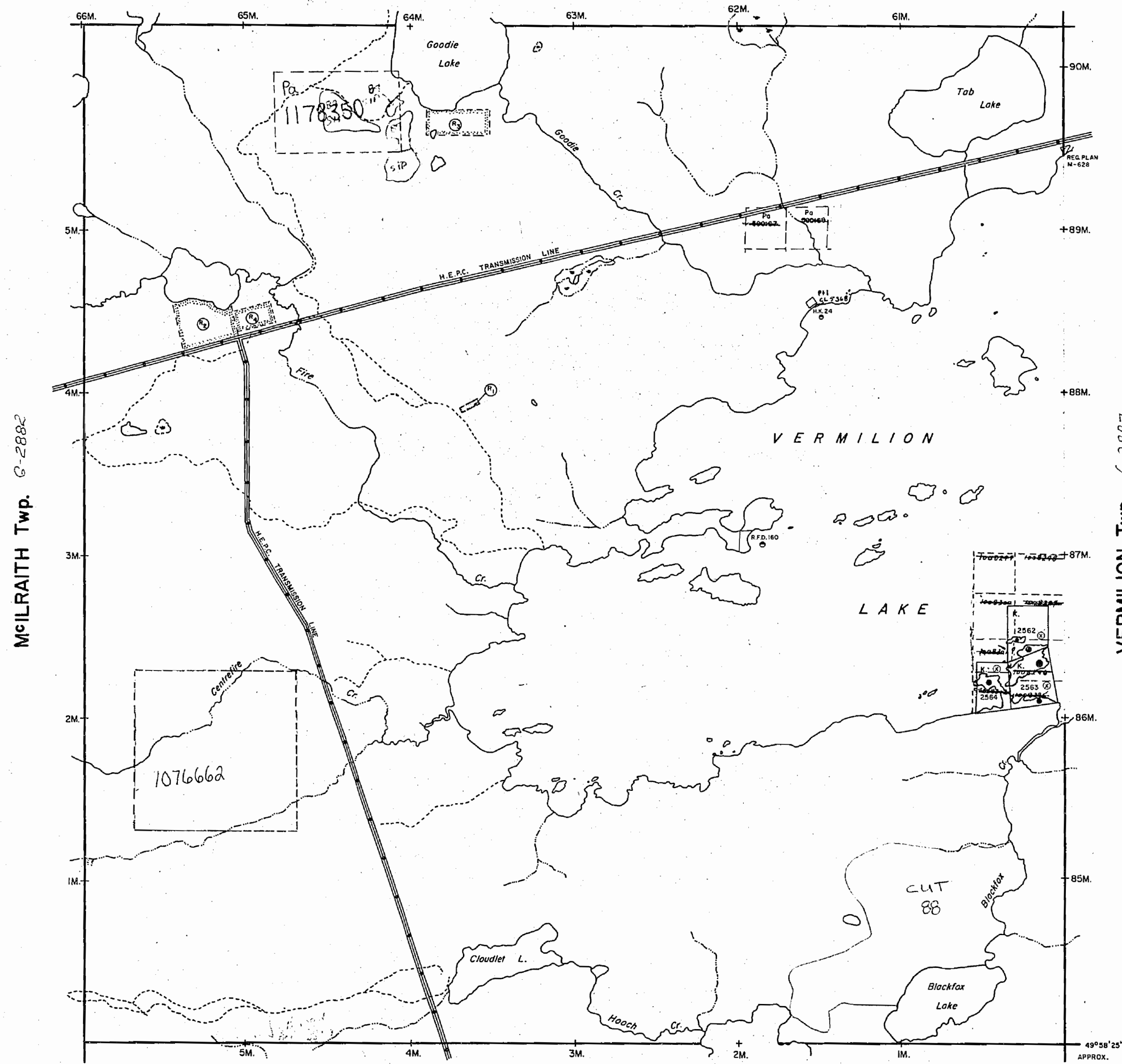
M.N.R.	GRAVEL PIT	NO 51	
M.N.R.	GRAVEL RES. PIT	NO 203	FILE 186690
M.N.R.	GRAVEL RES. PIT	NO 60	FILE 186690

July 21/85
 June 20/86
 June 19/87
 Nov. 3/87
 April 19/89

FOREST ACTIVITY INFORMATION
 THIS TOWNSHIP/AREA FALLS WITHIN THE

CROWN FOREST MGT. UNIT
 AND MAY BE SUBJECT TO FORESTRY OPERATIONS.
 THE M.N.R. UNIT FORESTER FOR THIS AREA CAN BE CONTACTED AT:
 P.O. BOX 309
 SIOUX LOOKOUT, ONTARIO P0V 2T0
 (807) 737-1140

WHIPPER LAKE AREA 6-2262



REFERENCES

AREAS WITHDRAWN FROM DISPOSITION

- M.R.O. - MINING RIGHTS ONLY
- S.R.O. - SURFACE RIGHTS ONLY
- M.+S. - MINING AND SURFACE RIGHTS

Description	Order No.	Date	Disposition	File
① W 02/79		25/4/79	S.R. & M.R.	186690
② W 3/80		22/12/80	S.R.O.	186690
③ W 57/82		12/11/82	S.R.O.	186690
④ W 55/82		12/11/82	S.R.O.	186690

SAND AND GRAVEL

①	M.N.R.	GRAVEL PIT	Nº 51	
②	M.N.R.	GRAVEL RES. PIT	Nº 203	FILE 186690
③	M.N.R.	GRAVEL RES. PIT	Nº 60	FILE 186690

JULY 29/85
 JUN 22/86
 JUNE 19/87
 Nov. 3/87
 April 19/89

FOREST ACTIVITY INFORMATION

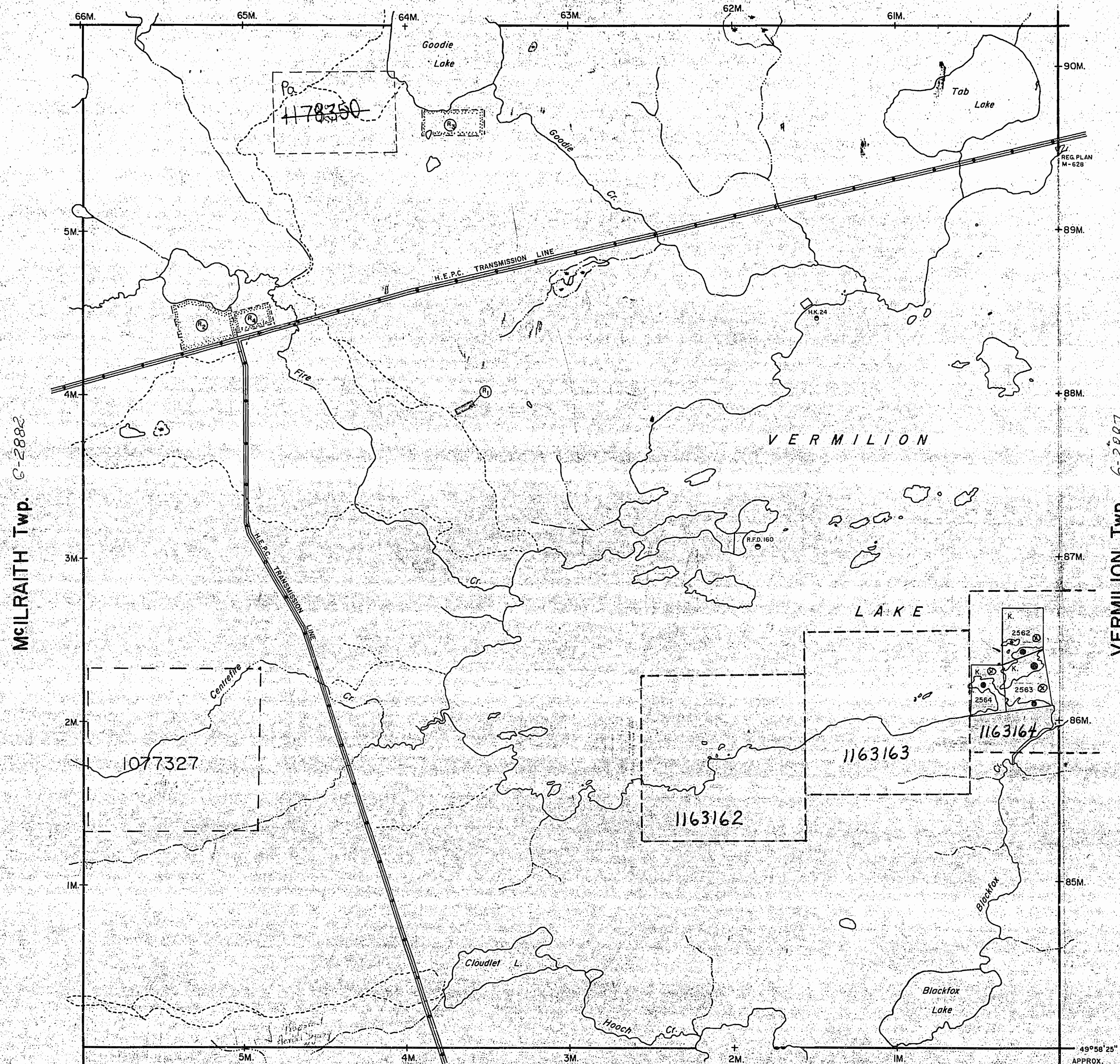
THIS TOWNSHIP/AREA FALLS WITHIN THE

CROWN FOREST MGT. UNIT

AND MAY BE SUBJECT TO FORESTRY OPERATIONS.
 THE M.N.R. UNIT FORESTER FOR THIS AREA CAN BE CONTACTED AT:

P.O. BOX 309
 SIOUX LOOKOUT, ONTARIO P0V 2T0
 (807) 737-1140

WHIPPER LAKE AREA G-2262



ECHO Twp. M-2236 G-3368

LEGEND


HIGHWAY AND ROUTE No.	
OTHER ROADS	
TRAILS	
SURVEYED LINES:	
TOWNSHIPS, BASE LINES, ETC.	
LOTS, MINING CLAIMS, PARCELS, ETC.	
UNSURVEYED LINES:	
LOT LINES	
PARCEL BOUNDARY	
MINING CLAIMS ETC.	
RAILWAY AND RIGHT OF WAY	
UTILITY LINES	
NON-PERENNIAL STREAM	
FLOODING OR FLOODING RIGHTS	
SUBDIVISION OR COMPOSITE PLAN	
RESERVATIONS	
ORIGINAL SHORELINE	
MARSH OR MUSKEG	
MINES	
TRAVERSE MONUMENT	

DISPOSITION OF CROWN LANDS

TYPE OF DOCUMENT	SYMBOL
PATENT, SURFACE & MINING RIGHTS	
" SURFACE RIGHTS ONLY	
" MINING RIGHTS ONLY	
LEASE, SURFACE & MINING RIGHTS	
" SURFACE RIGHTS ONLY	
" MINING RIGHTS ONLY	
LICENCE OF OCCUPATION	
ORDER-IN-COUNCIL	
RESERVATION	
CANCELLED	
SAND & GRAVEL	

NOTE: MINING RIGHTS IN PARCELS PATENTED PRIOR TO MAY 6, 1913, VESTED IN ORIGINAL PATENTEES BY THE PUBLIC LANDS ACT, R.S.O. 1970, CHAP. 380, SEC. 63, SUBSEC. 1.

SCALE: 1 INCH = 40 CHAINS



TOWNSHIP DATE OF ISSUE

LOMOND SEP 22 1998

M.N.R. ADMINISTRATIVE OFFICE - SUDBURY

SIOUX LOOKOUT

MINING DIVISION

PATRICIA

LAND TITLES / REGISTRY DIVISION

KENORA



Ministry of Land
 Natural Resources Management
 Branch

Date MAY 1985

Number

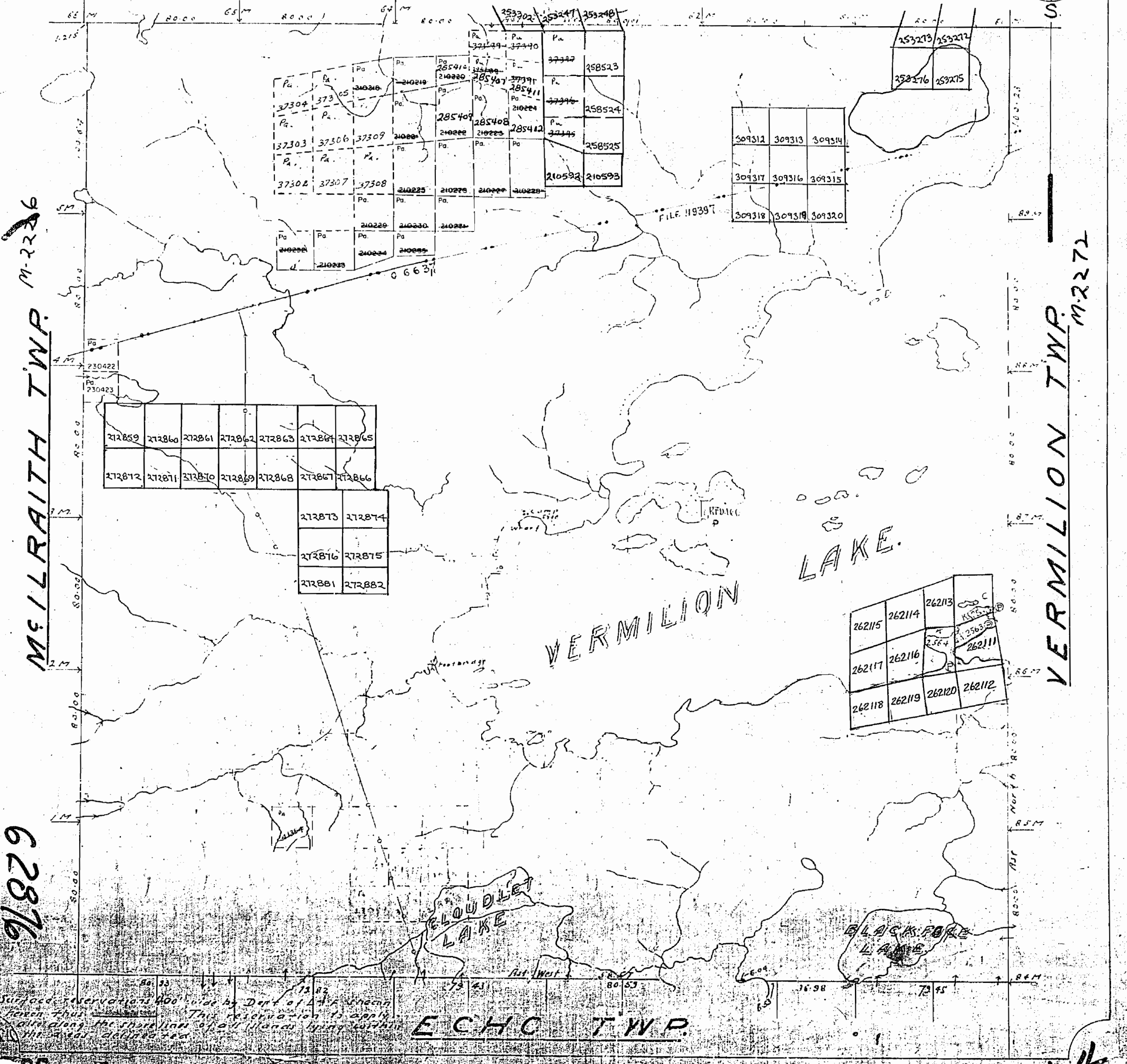
G-2876

PLAN OF LOMOND TWP.

PATRICIA MINING DIVISION.
DISTRICT OF KENORA.

Scale, 40 chains to an inch.

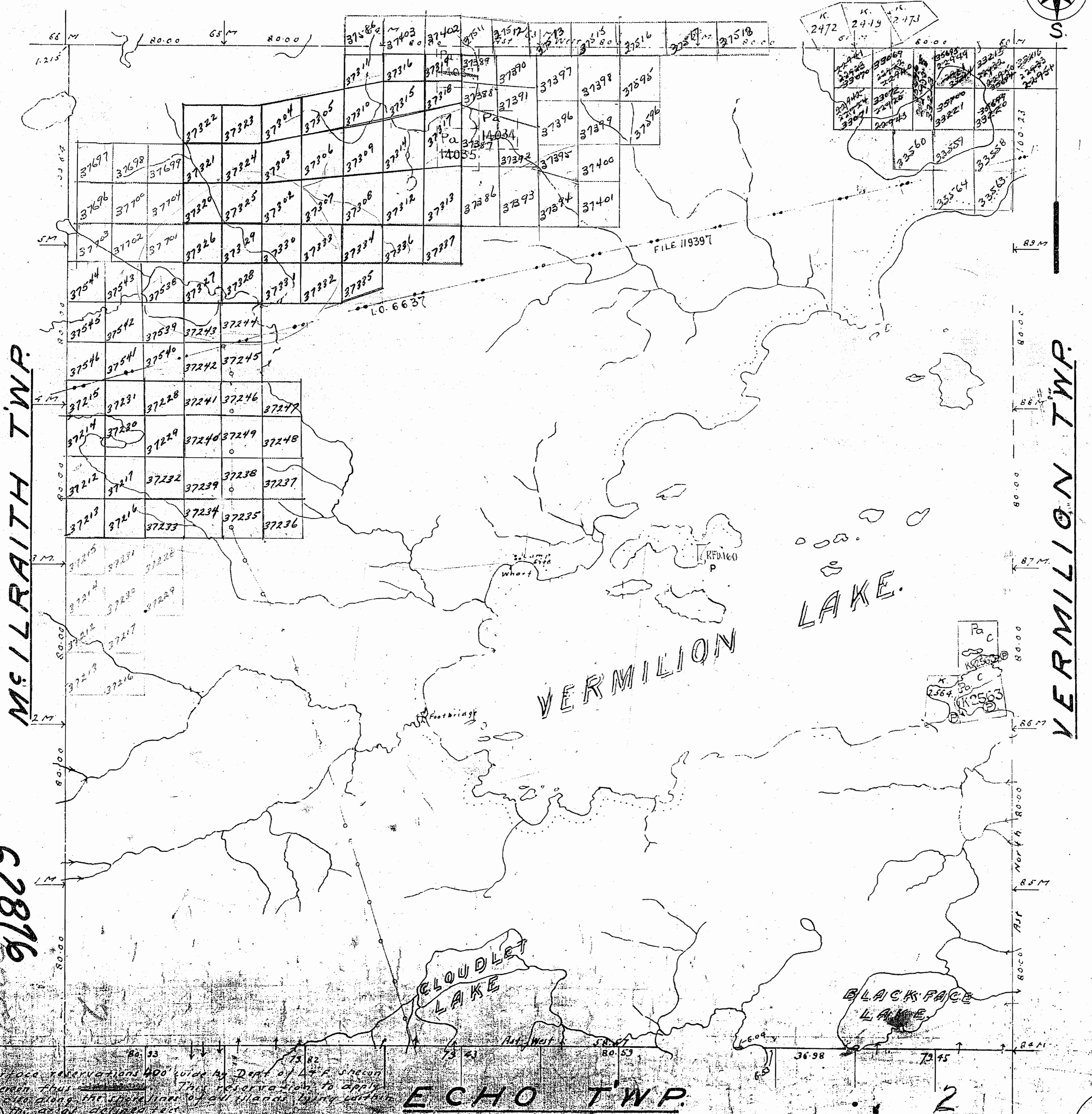
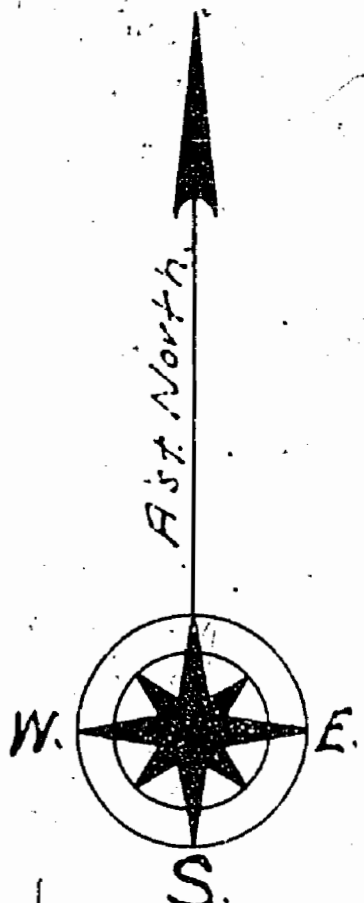
M. 2574



PLAN OF LOMOND TWP.

PATRICIA MINING DIVISION.
DISTRICT OF KENORA.

Scale, 40 chains to an inch.



McILRAITH TWP.

VERMILION TWP.

ECHO TWP.

62876

2

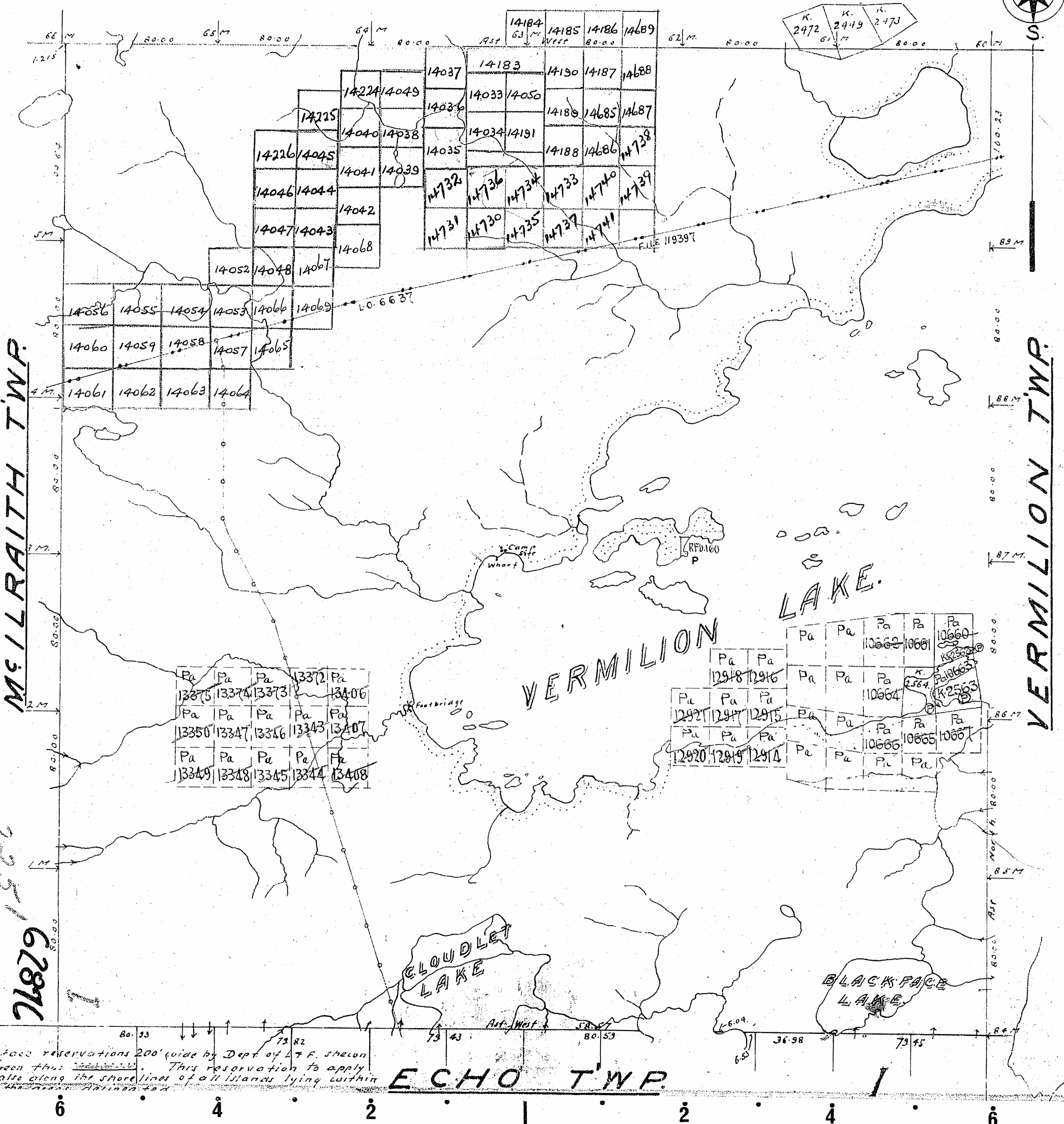
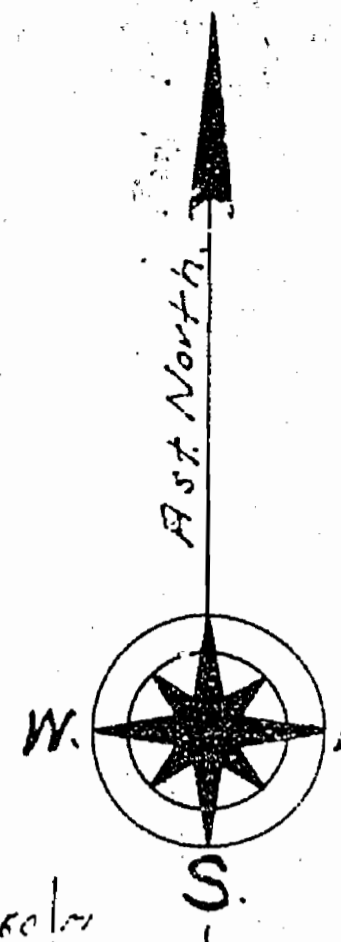
Surface reservations 400 wide by Dept. of A.F. Section herein thus... This reservation to apply... including the shore lines of all islands lying within... in a 500' section...

PLAN OF LOMOND TWP.

PATRICIA MINING DIVISION.

DISTRICT OF KENORA.

Scale, 40 chains to an inch.



McILRAITH TWP.

VERMILION TWP.

ECHO TWP.

interface reservations 200' wide by Dept of L.F. Shelton
 hereon thus . This reservation to apply
 also along the shorelines of all islands lying within
 the town of Patricia

6 4 2 2 4 6