

PROVINCE OF MANITOBA

THE INFORMATION THAT APPEARS ON THIS MAP HAS BEEN COMPILED FROM VARIOUS SOURCES, AND ACCURACY IS NOT GUARANTEED. THOSE WISHING TO STAKE MINING CLAIMS SHOULD CONSULT WITH THE MINING RECORDER, MINISTRY OF NORTHERN DEVELOPMENT AND MINES, FOR ADDITIONAL INFORMATION ON THE STATUS OF THE LANDS SHOWN HEREON.

LEGEND

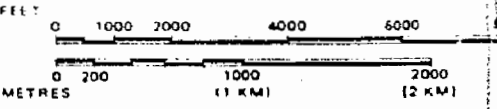
- HIGHWAY AND ROUTE No.
- OTHER ROADS
- TRAILS
- SURVEYED LINES:
 - TOWNSHIPS BASE LINES, ETC.
 - LOTS, MINING CLAIMS, PARCELS, ETC.
- UNSURVEYED LINES:
 - LOT LINES
 - PARCEL BOUNDARY
 - MINING CLAIMS ETC.
- RAILWAY AND RIGHT OF WAY
- UTILITY LINES
- NON PERENNIAL STREAM
- FLOODING OR FLOODING RIGHTS
- SUBDIVISION OR COMPOSITE PLAN
- RESERVATIONS
- ORIGINAL SHORELINE
- MARSH OR MUSKEG
- MINES
- TRAVERSE MONUMENT

DISPOSITION OF CROWN LANDS

TYPE OF DOCUMENT	SYMBOL
PATENT SURFACE & MINING RIGHTS	
" SURFACE RIGHTS ONLY	
" MINING RIGHTS ONLY	
LEASE, SURFACE & MINING RIGHTS	
" SURFACE RIGHTS ONLY	
" MINING RIGHTS ONLY	
LICENCE OF OCCUPATION	
ORDER IN COUNCIL	
RESERVATION	
CANCELLED	
SAND & GRAVEL	

NOTE: MINING RIGHTS IN PARCELS PATENTED PRIOR TO MAY 6, 1915, VESTED IN ORIGINAL PATENTEE BY THE PUBLIC LANDS ACT, R.S.O. 1970, CHAP. 380, SEC. 63, SUBSEC. 1

SCALE 1 INCH = 40 CHAINS



AREA LONEY LAKE

M.N.R. ADMINISTRATIVE DISTRICT
 SIOUX LOOKOUT
 MINING DIVISION
 RED LAKE
 LAND TITLES / REGISTRY DIVISION
 KENORA / PATRICIA

Ministry of Natural Resources
 Land Management Branch
 Ontario

Date APRIL 1983
 Number G-2105

ELLARD RIVER AREA G-2027

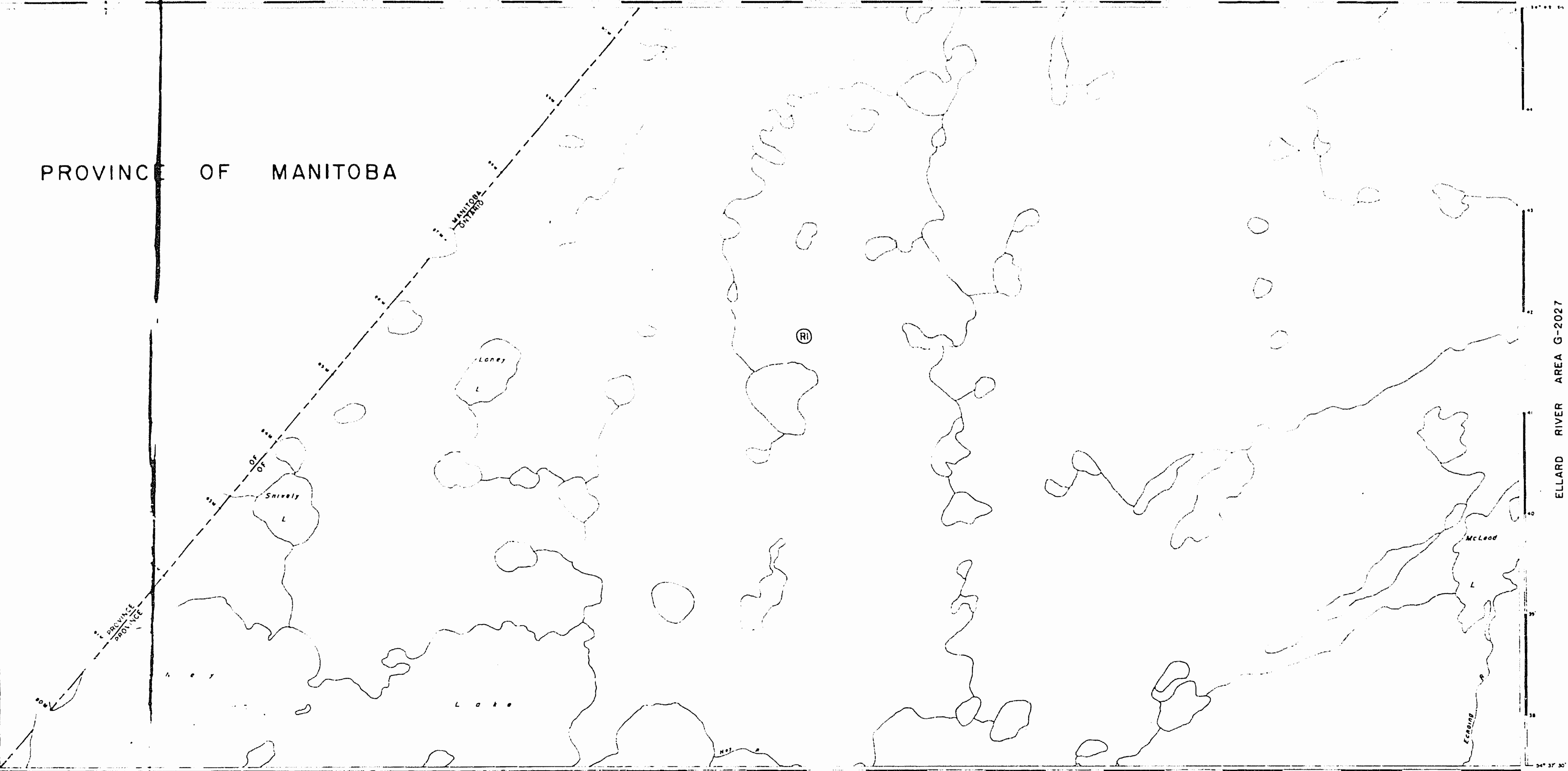


RORKE LAKE AREA G-1866

BONNELL LAKE AREA G-1961

PROVINCE OF MANITOBA

MANITOBA
ONTARIO



RORKE LAKE AREA G-1866

BONNELL LAKE AREA G-1961

REFERENCES

THE INFORMATION THAT APPEARS ON THIS MAP HAS BEEN COMPILED FROM SOURCE RECORDS AND ACCEPTED AS NOT GUARANTEED. THERE IS NO WARRANTY AS TO THE ACCURACY OF THE INFORMATION. THE USER SHOULD CONSULT THE OFFICIAL RECORDS OF THE REGISTRY DIVISION OF THE MINISTRY OF NATURAL RESOURCES FOR AN OFFICIAL STATEMENT OF THE STATUS OF THE LANDS IN THIS AREA.


LEGEND

ROADS AND ROUTES	—
OTHER ROADS	---
RAIL	—+—+—+—
UNSETTLED LINES	---
TOWNSHIP, RANGE LINES ETC.	—+—+—+—
LOT, BLOCK, PARCEL ETC.	---
UNSETTLED LINES	---
LOT LINES	---
PARCEL BOUNDARY	---
BOUNDARY ETC.	---
RAILWAY AND RIGHT OF WAY	—+—+—+—
RAIL LINES	—+—+—+—
NON PERENNIAL STREAM	---
FLOODING OR FLOODING RIGHTS	---
SUBDIVISION OF COMPLETE PLAN	---
RESERVATION	---
ORIGINAL SURVEY LINE	---
WATER OF PUBLIC	---
WATER	---
TRAVEL MONUMENT	---

DISPOSITION OF CROWN LANDS

TYPE OF DOCUMENT	SYMBOL
PATENT SURFACE & MINING RIGHTS	○
SURFACE RIGHTS ONLY	○
MINING RIGHTS ONLY	○
LEASE SURFACE & MINING RIGHTS	○
SURFACE RIGHTS ONLY	○
MINING RIGHTS ONLY	○
LICENSE OF OCCUPATION	○
ORDER IN COUNCIL	○
RESERVATION	○
CANCELLED	○
SAND & GRAVEL	○

NOTE: Mining rights in parcels patented prior to 1911 are vested in the Crown by the Public Lands Act of 1911, and are not subject to the provisions of the Public Lands Act of 1911.



AREA

LONEY LAKE

M. N. R. ADMINISTRATIVE DISTRICT


SIoux LOOKOUT

MINING DIVISION

RED LAKE

LAND TITLES / REGISTRY DIVISION

KENORA / PATRICIA



1983 APR - 1983

Number

G-2105