

AREA OF  
**LONG LAKE**  
 (REDPINE BAY)  
 DISTRICT OF  
 THUNDER BAY  
 THUNDER BAY  
 MINING DIVISION  
 SCALE: 1-INCH = 40 CHAINS

**LEGEND**

PATENTED LAND	⊙
CROWN LAND SALE	C.S.
LEASES	⊖
LOCATED LAND	Loc.
LICENSE OF OCCUPATION	L.O.
MINING RIGHTS ONLY	M.R.O.
SURFACE RIGHTS ONLY	S.R.O.
ROADS	—
IMPROVED ROADS	—
KING'S HIGHWAYS	—
RAILWAYS	—
POWER LINES	—
MARSH OR MUSKEG	—
MINES	⋈
CANCELLED	C

**NOTES**  
 400' Reserve around all lakes & rivers to  
 Dept. of Lands & Forests.

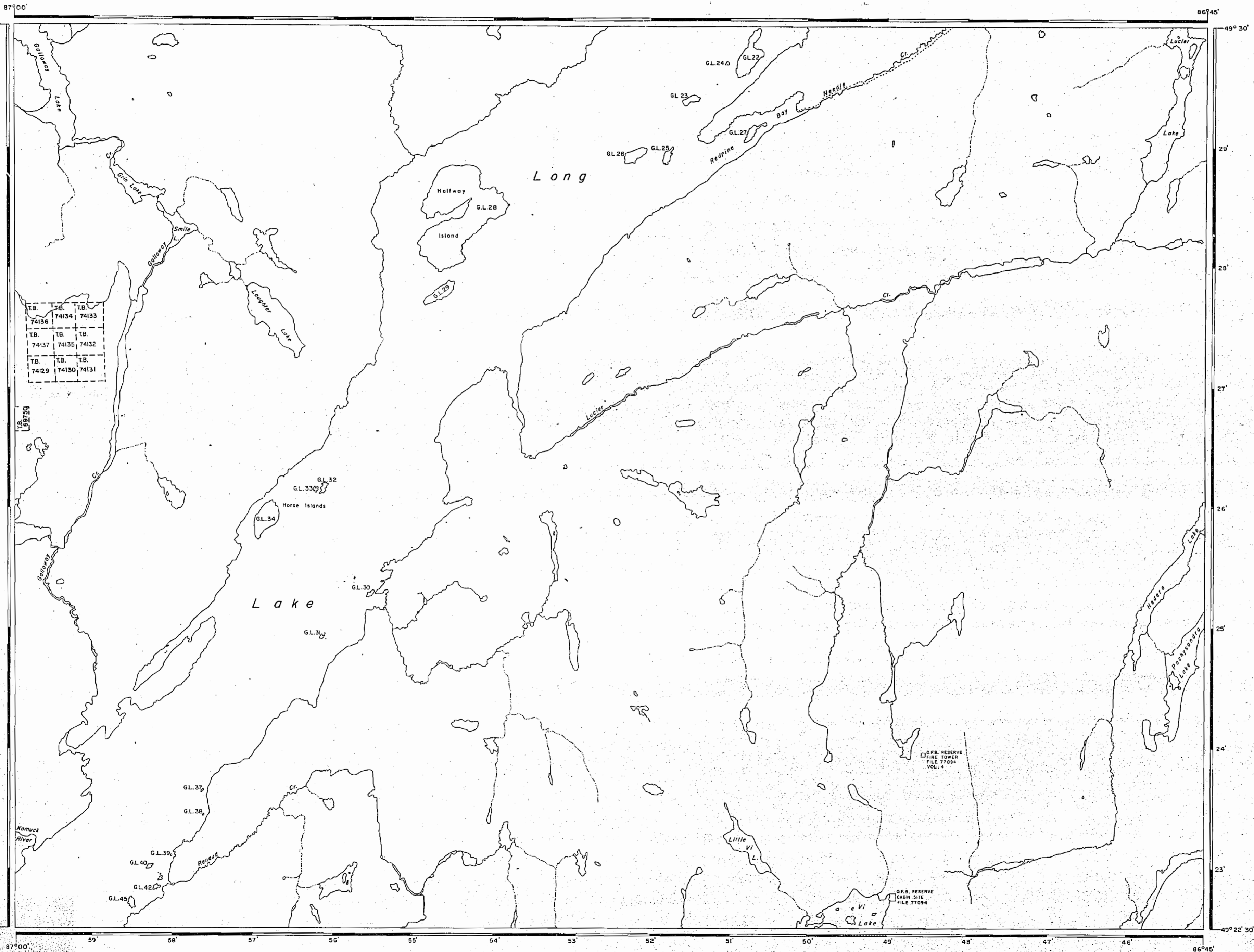
1977  
 FEB. 21/77  
 GERALDTON DIST.  
 NATIONAL TOPOGRAPHIC SERIES 42E7  
 PLAN NO. **M-2489**

ONTARIO  
 MINISTRY OF NATURAL RESOURCES  
 SURVEYS AND MAPPING BRANCH

ABZ

EASTERN

LONG LAKE



AREA OF

# LONG LAKE

(REDPINE BAY)

DISTRICT OF THUNDER BAY

PORT ARTHUR MINING DIVISION

SCALE: 1-INCH = 40 CHAINS

**LEGEND**

PATENTED LAND	Ⓟ
CROWN LAND SALE	C.S.
LEASES	Ⓞ
LOCATED LAND	Loc.
LICENSE OF OCCUPATION	L.O.
MINING RIGHTS ONLY	M.R.O.
SURFACE RIGHTS ONLY	S.R.O.
ROADS	—
IMPROVED ROADS	—
KING'S HIGHWAYS	—
RAILWAYS	—
POWER LINES	—
MARSH OR MUSKEG	—
MINES	⚡
CANCELLED	C

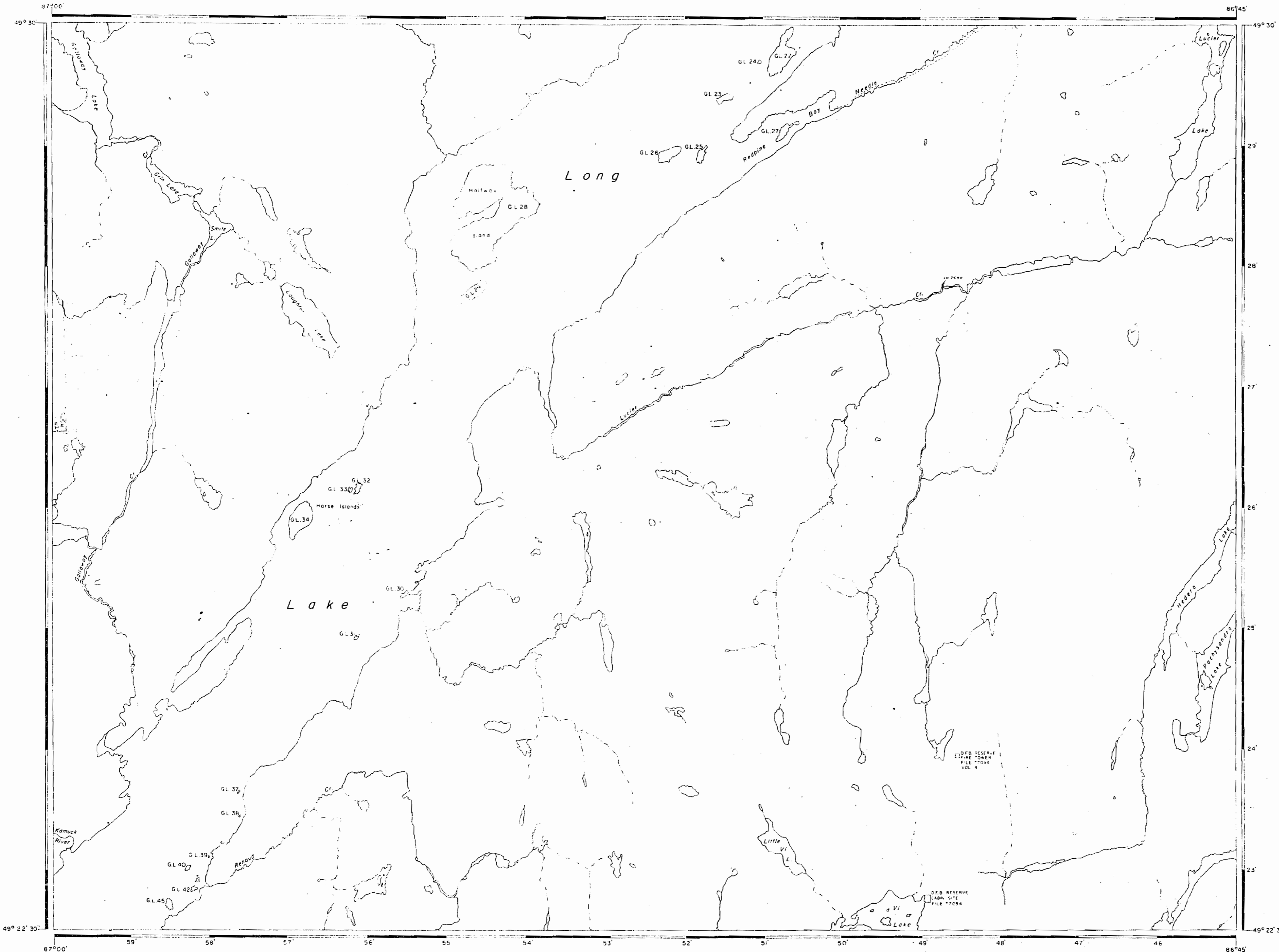
**NOTES**

400' Reserve around all lakes & rivers to Dept. of Lands & Forests.

1957

PLAN NO. M-2489

DEPARTMENT OF MINES  
- ONTARIO -



AREA OF  
**LONG LAKE**  
 (REDPINE BAY)  
 DISTRICT OF THUNDER BAY  
 THUNDER BAY MINING DIVISION  
 SCALE: 1-INCH = 40 CHAINS

**LEGEND**

PATENTED LAND	Ⓟ
CROWN LAND SALE	C.S.
LEASES	Ⓞ
LOCATED LAND	Loc.
LICENSE OF OCCUPATION	L.O.
MINING RIGHTS ONLY	M.R.O.
SURFACE RIGHTS ONLY	S.R.O.
ROADS	—
IMPROVED ROADS	—
KING'S HIGHWAYS	—
RAILWAYS	—
POWER LINES	—
MARSH OR MUSKEG	—
MINES	✕
CANCELLED	C

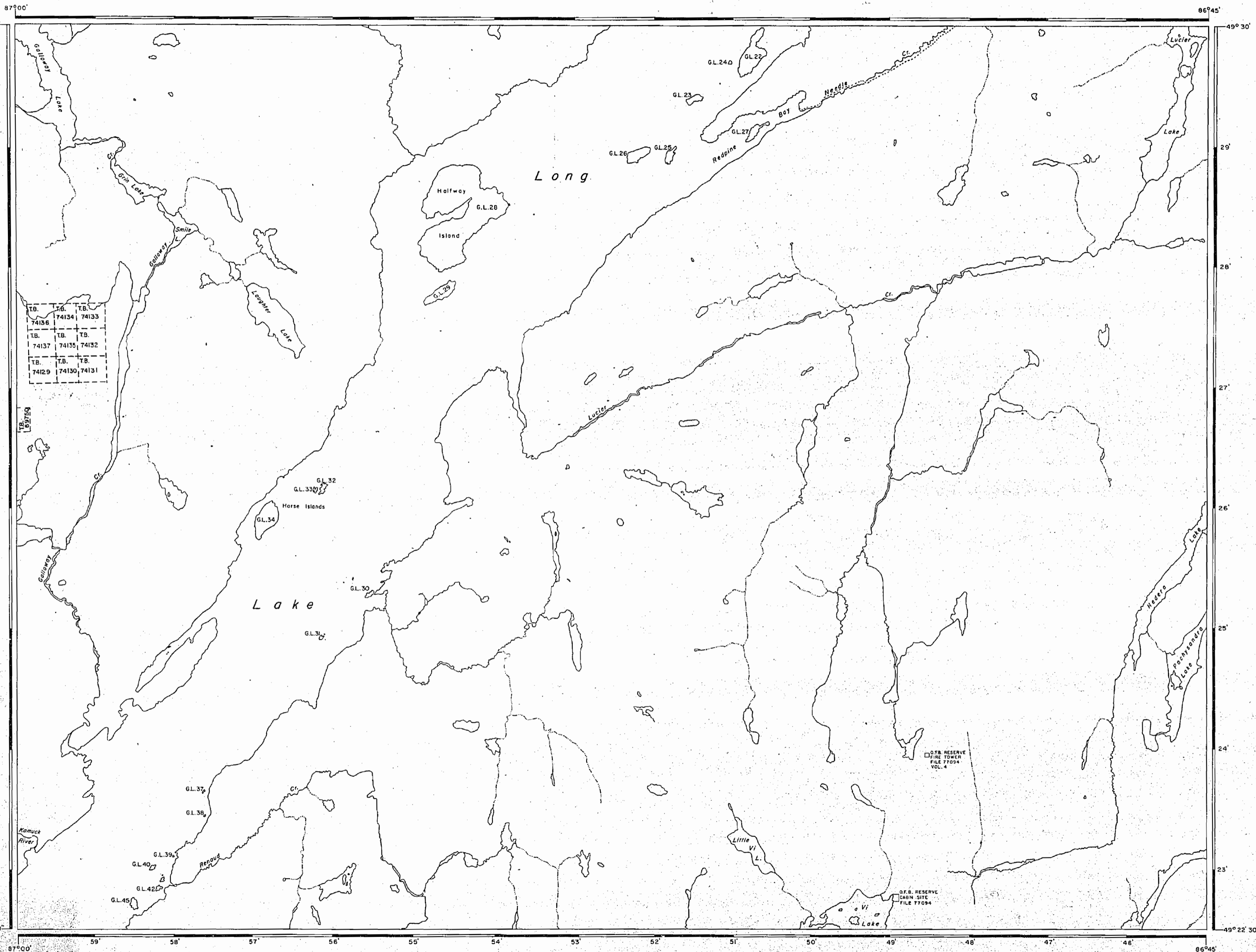
**NOTES**  
 400' Reserve around all lakes & rivers to Dept. of Lands & Forests.

1977

FEB. 21/77  
 GERALDTON DIST.  
 NATIONAL TOPOGRAPHIC SERIES 42E7  
 PLAN NO. **M-2489**  
 ONTARIO  
 MINISTRY OF NATURAL RESOURCES  
 SURVEYS AND MAPPING BRANCH

ABK

LONG LAKE EASTERN



AREA OF

# LONG LAKE

(REDPINE BAY)

DISTRICT OF THUNDER BAY

PORT ARTHUR MINING DIVISION

SCALE: 1-INCH = 40 CHAINS

### LEGEND

PATENTED LAND	Ⓟ
CROWN LAND SALE	C.S.
LEASES	Ⓛ
LOCATED LAND	Loc.
LICENSE OF OCCUPATION	L.O.
MINING RIGHTS ONLY	M.R.O.
SURFACE RIGHTS ONLY	S.R.O.
ROADS	—
IMPROVED ROADS	—
KING'S HIGHWAYS	—
RAILWAYS	—
POWER LINES	—
MARSH OR MUSKEG	—
MINES	✕
CANCELLED	C

### NOTES

400' Reserve around all lakes & rivers to Dept. of Lands & Forests.

# 1957

PLAN NO. M-2489

DEPARTMENT OF MINES  
- ONTARIO -