

MCGIVERIN TWP. M.1311

RECEIVED
SEP 04 1984
188505

THE TOWNSHIP OF
OF
LONG

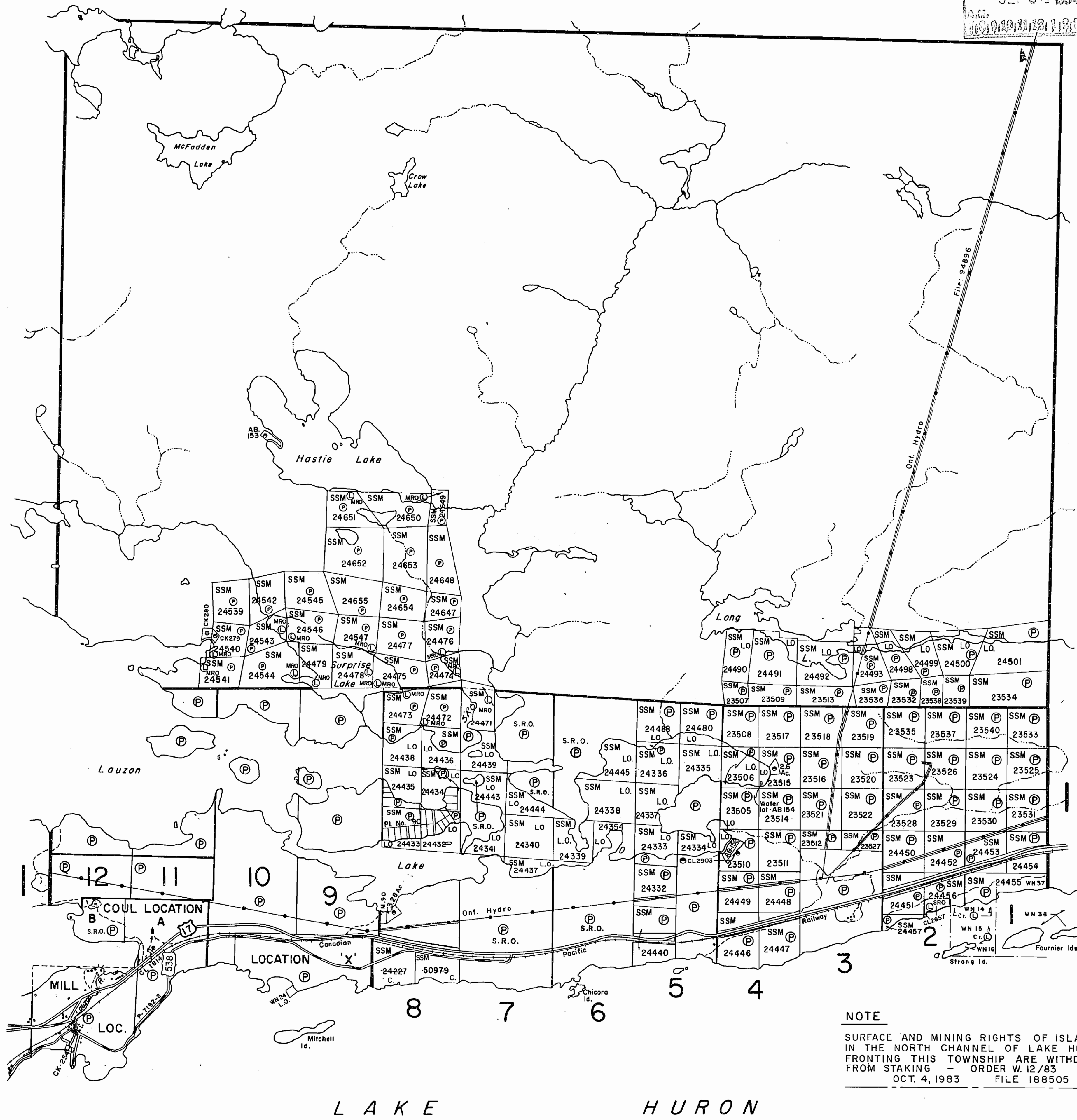
DISTRICT OF
ALGOMA

SAULT STE. MARIE
MINING DIVISION

SCALE: 1-INCH=40 CHAINS

STRIKER TWP. M.1350

SPRAGGE TWP. M.1122



LEGEND

- PATENTED LAND ● or ⊕
- CROWN LAND SALE C.S.
- LEASES ⊙
- LOCATED LAND Loc.
- LICENSE OF OCCUPATION L.O.
- MINING RIGHTS ONLY M.R.O.
- SURFACE RIGHTS ONLY S.R.O.
- ROADS
- IMPROVED ROADS
- KING'S HIGHWAYS
- RAILWAYS
- POWER LINES
- MARSH OR MUSKEG
- MINES
- CANCELLED
- PATENTED S.R.O.

NOTES

- 400' surface rights reservation along the shores of all lakes and rivers.
- All mining claims staked within this Twp. subject to Section 54 (R.S.O. 1970) of Mg. Act. File: 94896.
- Land under water in Lake Huron withdrawn from staking by Order in Council dated April 30, 1912.
- No disposition of islands in front of this township. For status, contact Ministry of Natural Resources.
- This township lies within the Township of the North Shore.

NOTE
SURFACE AND MINING RIGHTS OF ISLANDS IN THE NORTH CHANNEL OF LAKE HURON FRONTING THIS TOWNSHIP ARE WITHDRAWN FROM STAKING - ORDER W.12/83 OCT. 4, 1983 FILE 188505

G-3297

PLAN NO. - ~~M.1300~~

ONTARIO
MINISTRY OF NATURAL RESOURCES
SURVEYS AND MAPPING BRANCH

Replaced by G. 3297 - March 17/86 MRS.

McGIVERIN TWP.

THE TOWNSHIP OF
OF

LONG

DISTRICT OF
ALGOMA

SAULT STE. MARIE
MINING DIVISION

SCALE: 1-INCH=40 CHAINS

LEGEND

- PATENTED LAND Ⓟ
- CROWN LAND SALE C.S.
- LEASES Ⓛ
- LOCATED LAND Loc.
- LICENSE OF OCCUPATION L.O.
- MINING RIGHTS ONLY M.R.O.
- SURFACE RIGHTS ONLY S.R.O.
- ROADS —
- IMPROVED ROADS —
- KING'S HIGHWAYS —
- RAILWAYS —
- POWER LINES —
- MARSH OR MUSKEG —
- MINES X
- CANCELLED C

NOTES

400' surface rights reserved on all
mining claims

All mining claims staked within this Twp.
subject to Section 53. File: 94896.

Land under water in Lake Huron withdrawn
from staking by Order in Council dated
April 30, 1912.

Sand and Gravel on all unpatented mining
claims in this Twp reserved to the Crown

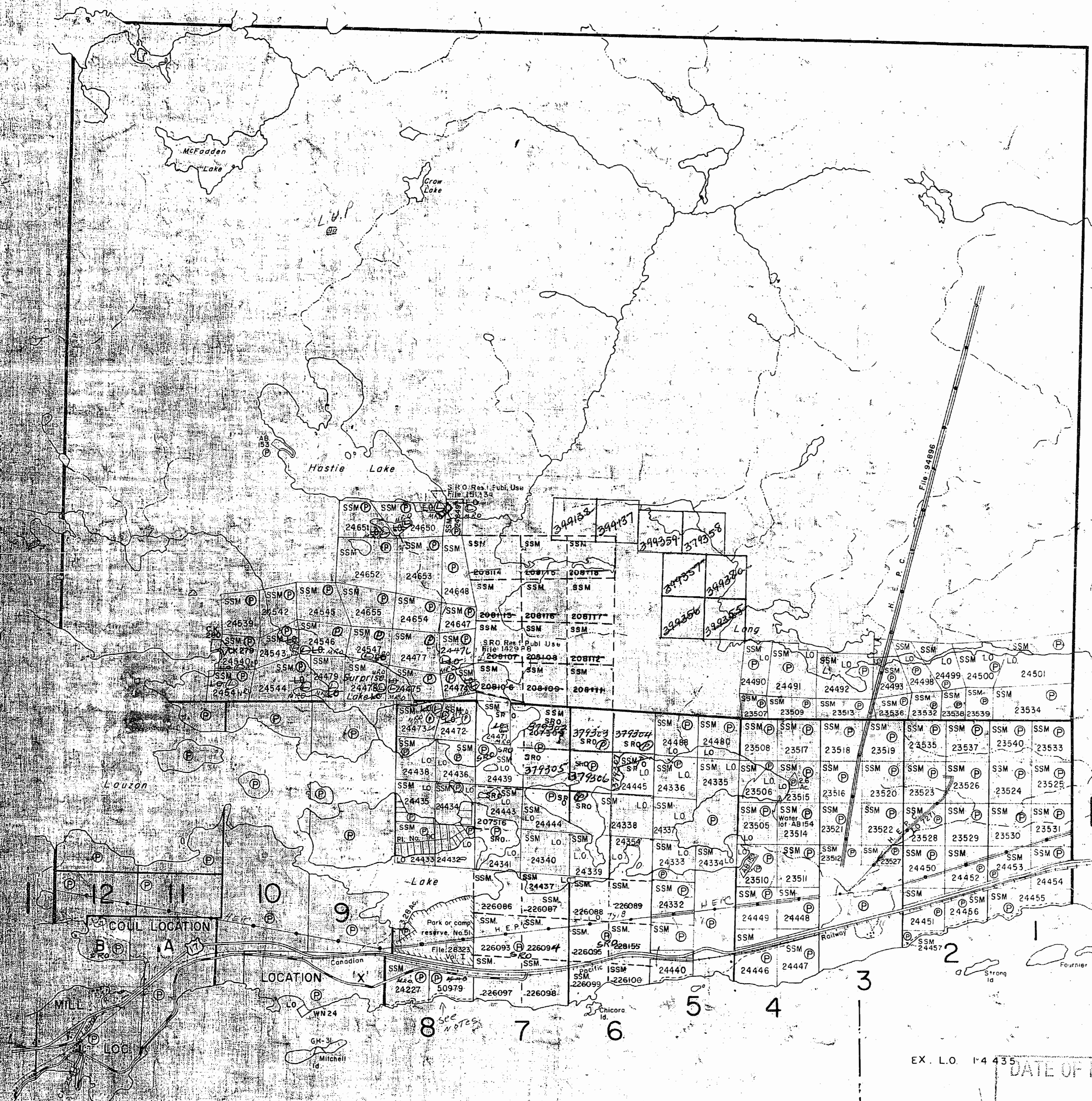
No disposition of Islands in front of this
Twp. For status, contact Dept of Lands
& Forests.

Islands in Lake Huron are Withdrawn
from Staking. File: 58528.

Mining Rights covering SSM 24227 to SSM
50979 are open for prospecting, staking out,
sale or lease at 7:00 A.M. E.S.T. on June 15,
1979 - Ont. Gazette - May 12/79.

STRICKER TWP.

SPRAGGE TWP.



EX. L.O. 14435

DATE OF ISSUE
FEB 10 1971

G-3297

SAULT STE. MARIE
MINING DIVISION

PLAN NO. - ~~M-1300~~

ONTARIO
DEPARTMENT OF MINES
AND NORTHERN AFFAIRS

LAKE HURON

McGIVERIN TWP. M.1311

THE TOWNSHIP OF
OF

LONG

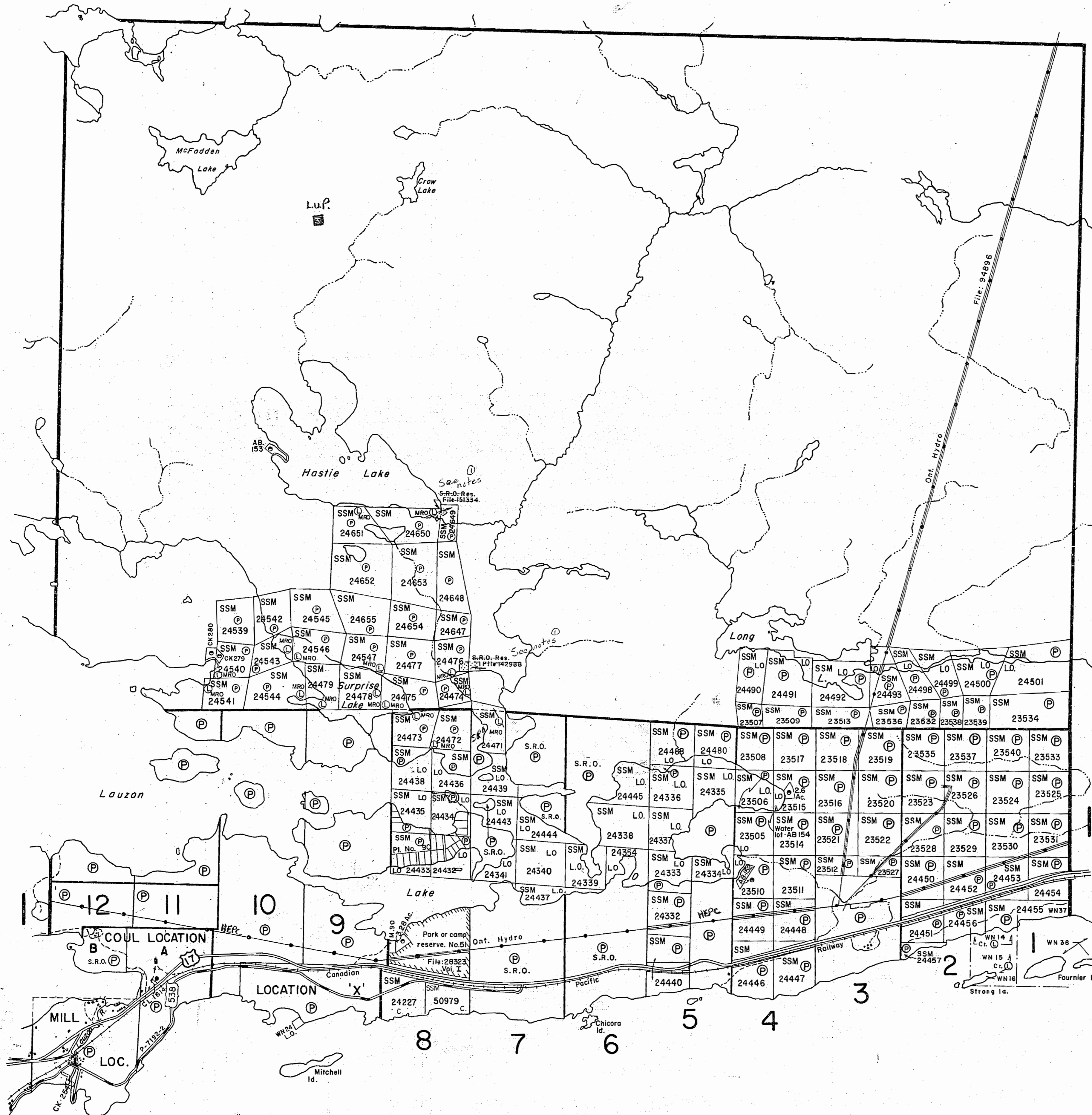
DISTRICT OF
ALGOMA

SAULT STE. MARIE
MINING DIVISION

SCALE: 1-INCH=40 CHAINS

STRIKER TWP. M.1350

SPRAGGE TWP. M.1122



LEGEND

PATENTED LAND	● or ⊕
CROWN LAND SALE	C.S.
LEASES	⊙
LOCATED LAND	Loc.
LICENSE OF OCCUPATION	L.O.
MINING RIGHTS ONLY	M.R.O.
SURFACE RIGHTS ONLY	S.R.O.
ROADS	—
IMPROVED ROADS	—
KING'S HIGHWAYS	—
RAILWAYS	—
POWER LINES	—
MARSH OR MUSKIE	—
MINES	⋈
CANCELLED	C.
PATENTED S.R.O.	⊙

NOTES

400' surface rights reservation along the shores of all lakes and rivers.

All mining claims staked within this Twp. subject to Section 54 (R.S.O. 1970) of Mg. Act. File: 94896.

Land under water in Lake Huron withdrawn from staking by Order in Council dated April 30, 1912.

No disposition of islands in front of this township. For status, contact Ministry of Natural Resources.

Islands in Lake Huron are withdrawn from staking. File: 58528.

This township is within the Township of the North Shore.

Surface Mining Rights of Islands in the North Channel of Lake Huron are reopened for prospecting. See ORDER # 0.4/82-Blind River.
① Surface Rights reopened for staking. See ORDER # 0.6/82-Blind River dated March 22.

PLAN NO. ~~M.1300~~

ONTARIO
MINISTRY OF NATURAL RESOURCES

SURVEYS AND MAPPING BRANCH

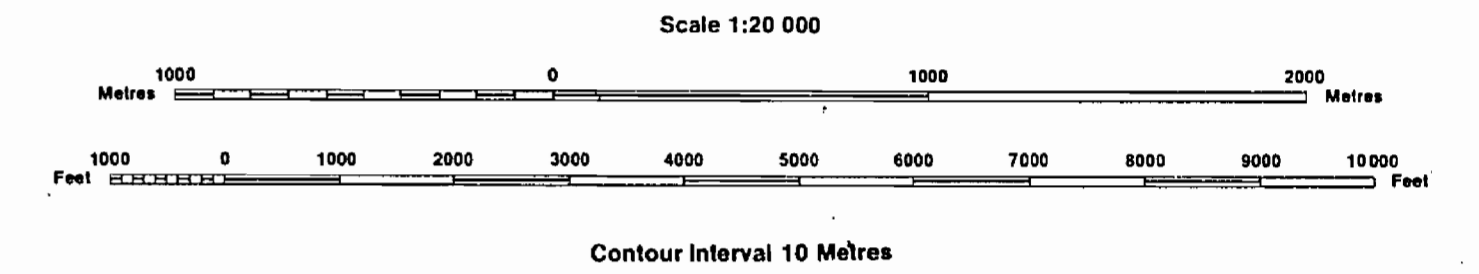
LAKE HURON

G. 3297

INDEX TO LAND DISPOSITION

PLAN
G-3297
TOWNSHIP
LONG

M.N.R. ADMINISTRATIVE DISTRICT
BLIND RIVER
MINING DIVISION
SAULT STE. MARIE
LAND TITLES/REGISTRY DIVISION
ALGOMA



AREAS WITHDRAWN FROM DISPOSITION

Description	Order No.	Date	Disposition	File
MR - Mining Rights Only				
SR - Surface Rights Only				
MS - Mining and Surface Rights				

SYMBOLS

Boundary	
Township, Meridian, Baseline	—
Road allowance; surveyed shoreline	—
Lot/Concession; surveyed	—
unsurveyed	—
Parcel; surveyed	—
unsurveyed	—
Right-of-way; road	—
railway	—
utility	—
Reservation	—
Cliff, Pit, Pile	—
Contour	—
Interpolated	—
Approximate	—
Depression	—
Control point (horizontal)	—
Flooded land	—
Mine head frame	—
Pipeline (above ground)	—
Railway; single track	—
double track	—
abandoned	—
Road; highway, county, township	—
access	—
trail, bush	—
Shoreline (original)	—
Transmission line	—
Wooded area	—

NOTES

THIS TOWNSHIP LIES WITHIN THE IMPROVEMENT DISTRICT OF NORTH SHORE

SUBDIVISION OF THIS TOWNSHIP INTO LOTS AND CONCESSIONS WAS PARTIALLY ANNULLED JAN. 13, 1954.

LAND UNDER THE WATERS OF LAKE HURON WITHDRAWN FROM STAKING BY ORDER IN COUNCIL DATED APRIL 30, 1912.

ALL MINING CLAIMS STAKED IN THIS TOWNSHIP ARE SUBJECT TO SEC. 45 OF MINING ACT. (R.S.O. 1980) FILE 94896

ISLANDS IN LAKE HURON FRONTING THIS TOWNSHIP ARE WITHDRAWN FROM STAKING - WJ2/83 BL, OCTOBER 4, 1983, FILE 188505

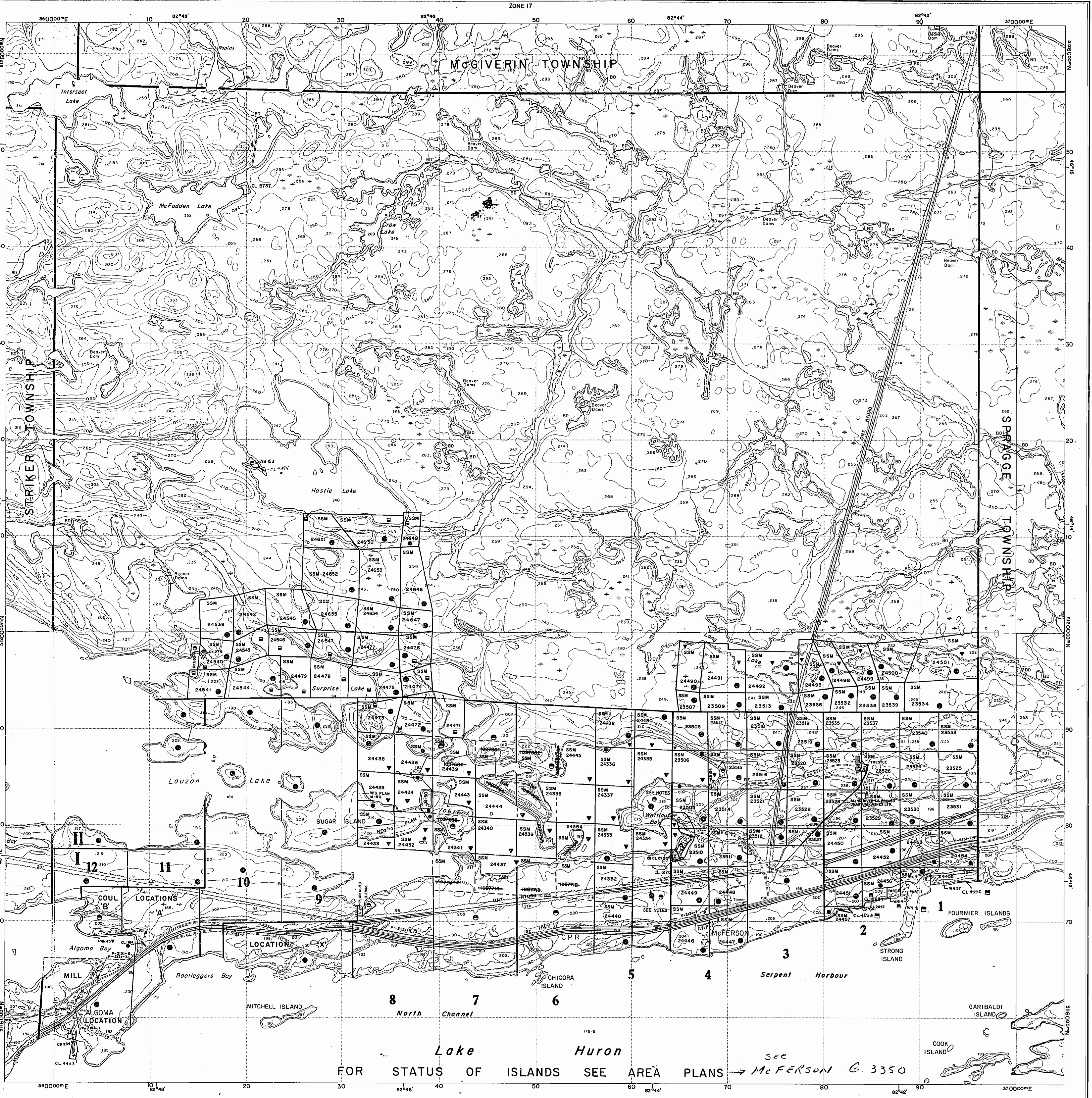

MINING RIGHTS (SEE ONTARIO GAZETTE, MAY 14/94) - OPEN FOR PROSPECTING, STAKING OUT, SALE ON LEASE AT 7:00 AM STANDARD TIME JUNE 1/94

DISPOSITION OF CROWN LANDS

Patent	
Surface & Mining Rights	●
Surface Rights Only	○
Mining Rights Only	◐
Lease	
Surface & Mining Rights	■
Surface Rights Only	□
Mining Rights Only	◻
Licence of Occupation	▽
Order-in-Council	OC
Cancelled	○
Reservation	◎
Sand & Gravel	⊙

THE INFORMATION THAT APPEARS ON THIS MAP HAS BEEN COMPILED FROM VARIOUS SOURCES, AND ACCURACY IS NOT GUARANTEED. THOSE WISHING TO STAKE MINING CLAIMS SHOULD CONSULT WITH THE MINING RECORDER, MINISTRY OF NORTHERN DEVELOPMENT AND MINES, FOR ADDITIONAL INFORMATION ON THE STATUS OF THE LANDS SHOWN HEREON.

The 1975 Magnetic Bearing
Approx. 1.2 W Annual Change
Increasing 1.30

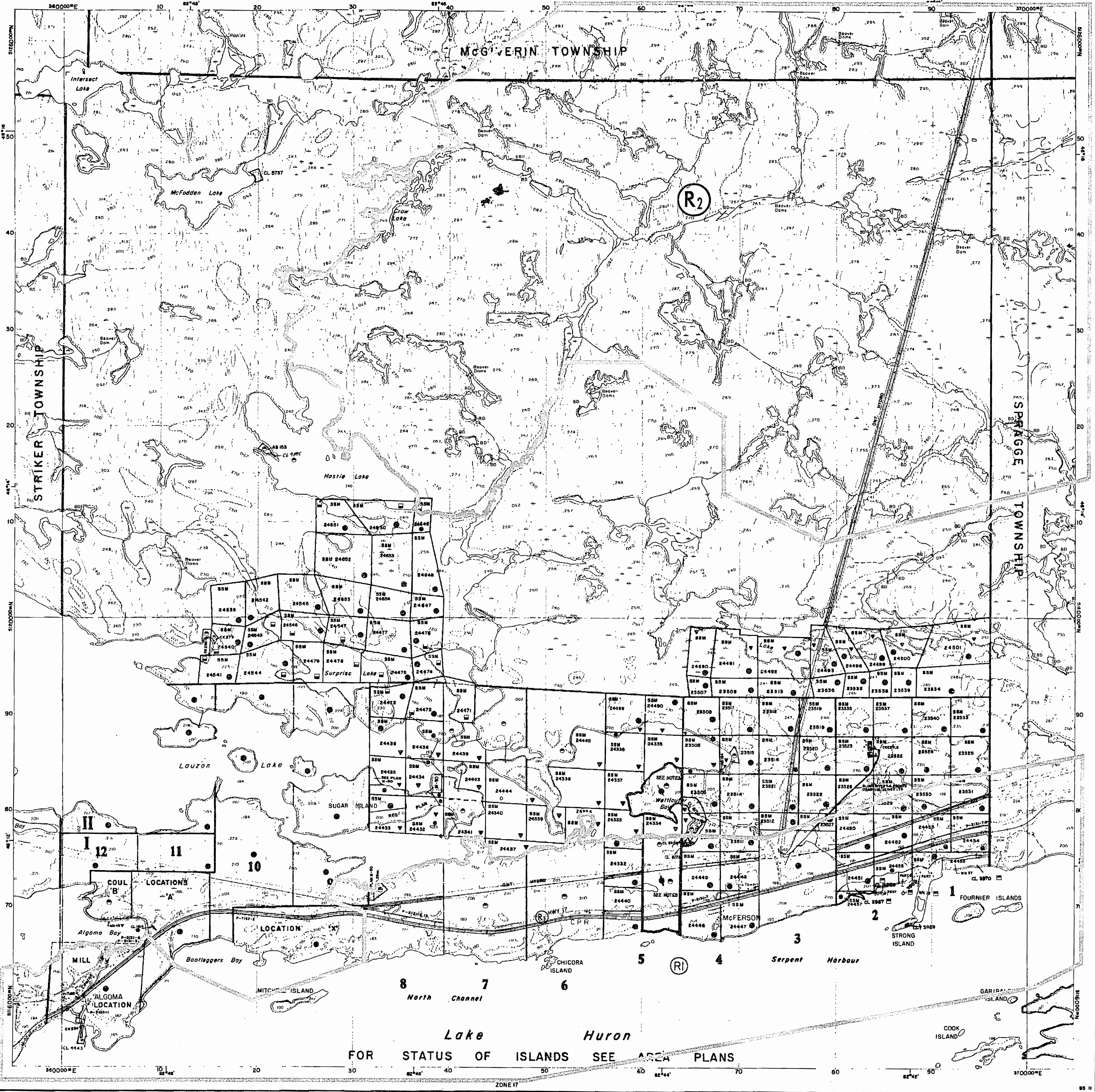



Lake Huron
FOR STATUS OF ISLANDS SEE AREA PLANS → McFERTSON G. 3350

INDEX TO LAND DISPOSITION

PLAN
G-3297
 TOWNSHIP
LONG

M.N.R. ADMINISTRATIVE DISTRICT
BLIND RIVER
 MINING DIVISION
SAULT STE. MARIE
 LAND TITLES/REGISTRY DIVISION
ALGOMA



SYMBOLS

- Boundary
- Township, Meridian, Baseline
- Road allowance: surveyed
- shoreline
- Lot/Concession: surveyed
- unsurveyed
- Parcel: surveyed
- unsurveyed
- Right-of-way: road
- railway
- utility
- Reservation
- Cliff, Pit, Pile
- Contour
- Interpolated
- Approximate
- Depression
- Control point (horizontal)
- Flooded land
- Mine head frame
- Pipeline (above ground)
- Railway: single track
- double track
- abandoned
- Road: highway, county, township
- access
- trail, bush
- Shoreline (original)
- Transmission line
- Wooded area

AREAS WITHDRAWN FROM DISPOSITION

MRO - Mining Rights Only
 SRO - Surface Rights Only
 M+S - Mining and Surface Rights

Description	Order No.	Date	Disposition	File
(R) SEC.35	W-3-30/97 NER	23/12/97	M+S	105180
(R)	SEC.35 W-L-P269/99	ONT MAY 12/99	M+S	
(R)	SEC.35 W-L-P221/99N	ONT MAY 14/99	M+S	

NOTES


THIS TOWNSHIP LIES WITHIN THE IMPROVEMENT DISTRICT OF NORTH SHORE
 SUBDIVISION OF THIS TOWNSHIP INTO LOTS AND CONCESSIONS WAS
 PARTIALLY ANNULLED JAN. 15, 1864.
 LAND UNDER THE WATERS OF LAKE HURON WITHDRAWN FROM STAKING
 BY ORDER IN COUNCIL DATED APRIL 30, 1912.
 ALL MINING CLAIMS STAKED IN THIS TOWNSHIP ARE SUBJECT TO SEC. 45
 OF MINING ACT. (R.S.O. 1960) FILE 94896

DISPOSITION OF CROWN LANDS

- Patent
- Surface & Mining Rights
- Surface Rights Only
- Mining Rights Only
- Lease
- Surface & Mining Rights
- Surface Rights Only
- Mining Rights Only
- Licence of Occupation
- Order-in-Council
- Cancelled
- Reservation
- Sand & Gravel

ISLANDS IN LAKE HURON FRONTING THIS TOWNSHIP ARE WITHDRAWN FROM
 STAKING - WJZ/BS BL, OCTOBER 4, 1963, FILE 188505
 MINING RIGHTS (SEE ONTARIO GAZETTE, MAY 14/94)
 - OPEN FOR PROSPECTING, STAKING OUT, SALE OR LEASE
 AT 7-00 AM STANDARD TIME, JUNE 1/94

THE INFORMATION THAT
 APPEARS ON THIS MAP
 HAS BEEN COMPILED
 FROM VARIOUS SOURCES,
 AND ACCURACY IS NOT
 GUARANTEED. THOSE
 WISHING TO STAKE MINING
 CLAIMS SHOULD CONSULT
 WITH THE MINING
 RECORDER, MINISTRY OF
 NORTHERN DEVELOPMENT
 AND MINES, FOR ADDITIONAL
 INFORMATION ON THE STATUS OF THE
 LANDS SHOWN HEREON.



The 1975 Magnetic Bearing
 Approx. 1/2 W. Annual Change
 Increasing 1/2"

1300

OFFICE MAP

McGIVERIN TWP.

Excl Sand & Gravel

J.R.M. letter Aug 9/16

12 11 10 9 8 7 6 5 4 3 2 1

THE TOWNSHIP OF LONG

DISTRICT OF ALGOMA

SAULT STE. MARIE MINING DIVISION

SCALE: 1-INCH= 40 CHAINS

VI

V

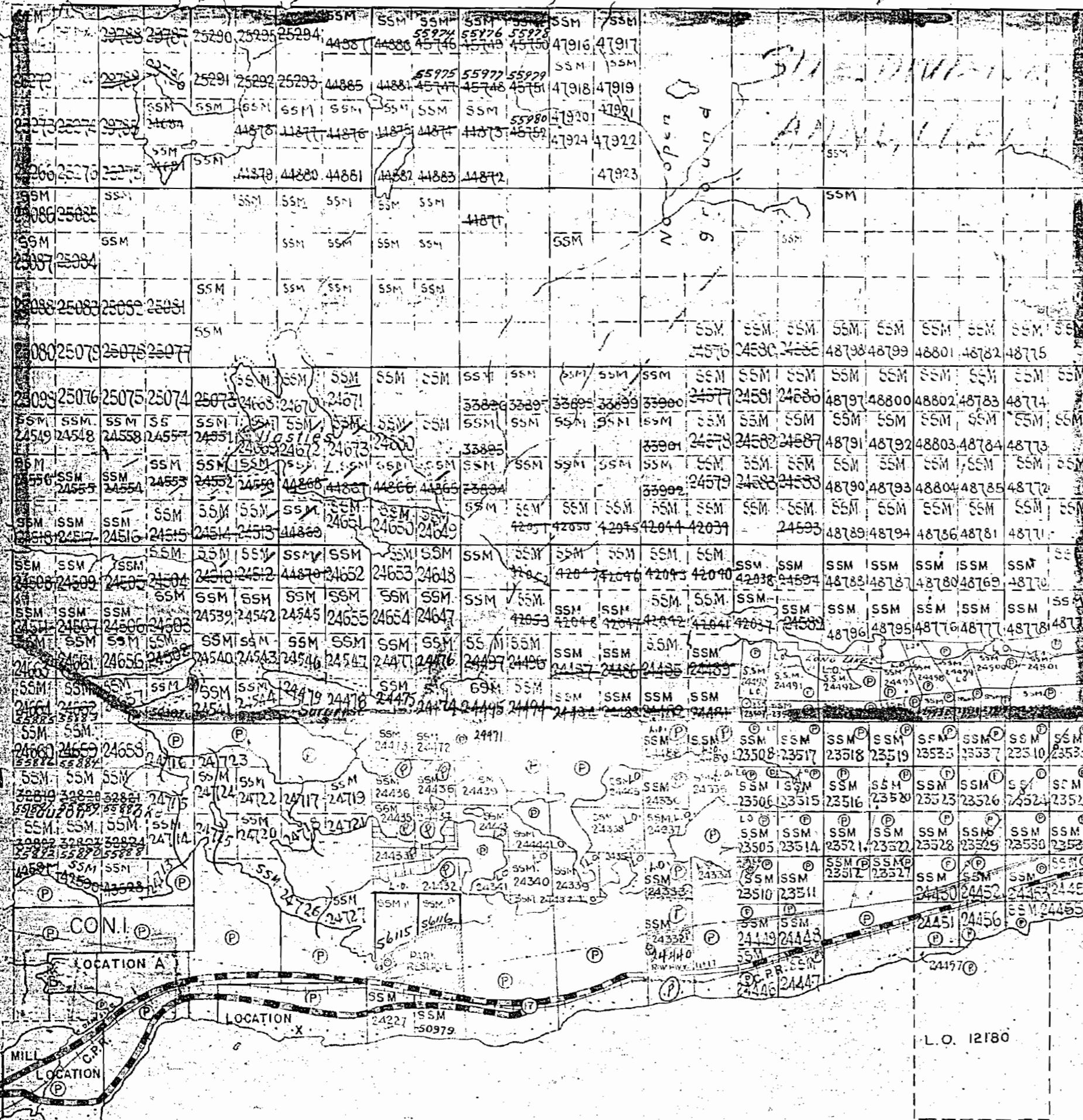
IV

III

II

SPRAGGE TWP.

STRIKER TWP.



LEGEND

- PATENTED LAND (P)
- CROWN LAND SALE (S)
- LOCATED LAND (Loc)
- LICENSE OF OCCUPATION (L.O.)
- ROADS (solid line)
- IMPROVED ROADS (dashed line)
- RAILWAYS (line with cross-ticks)
- POWER LINES (line with dots)
- MARSH OR MUSKEG (wavy line)
- KING'S HIGHWAY (line with circles)

NOTES

..... SURFACE RESERVATION 400 FEET WIDE BY DEPT. OF L.&F.

Land under Lake Huron withdrawn from staking by Order in Council dated April 30, 1912

Sand and Gravel on all unpatented mining claims in this Township reserved to the Crown.

PLAN NO.- M. 1300

DEPARTMENT OF MINES - ONTARIO -

6091
686
070
250
490

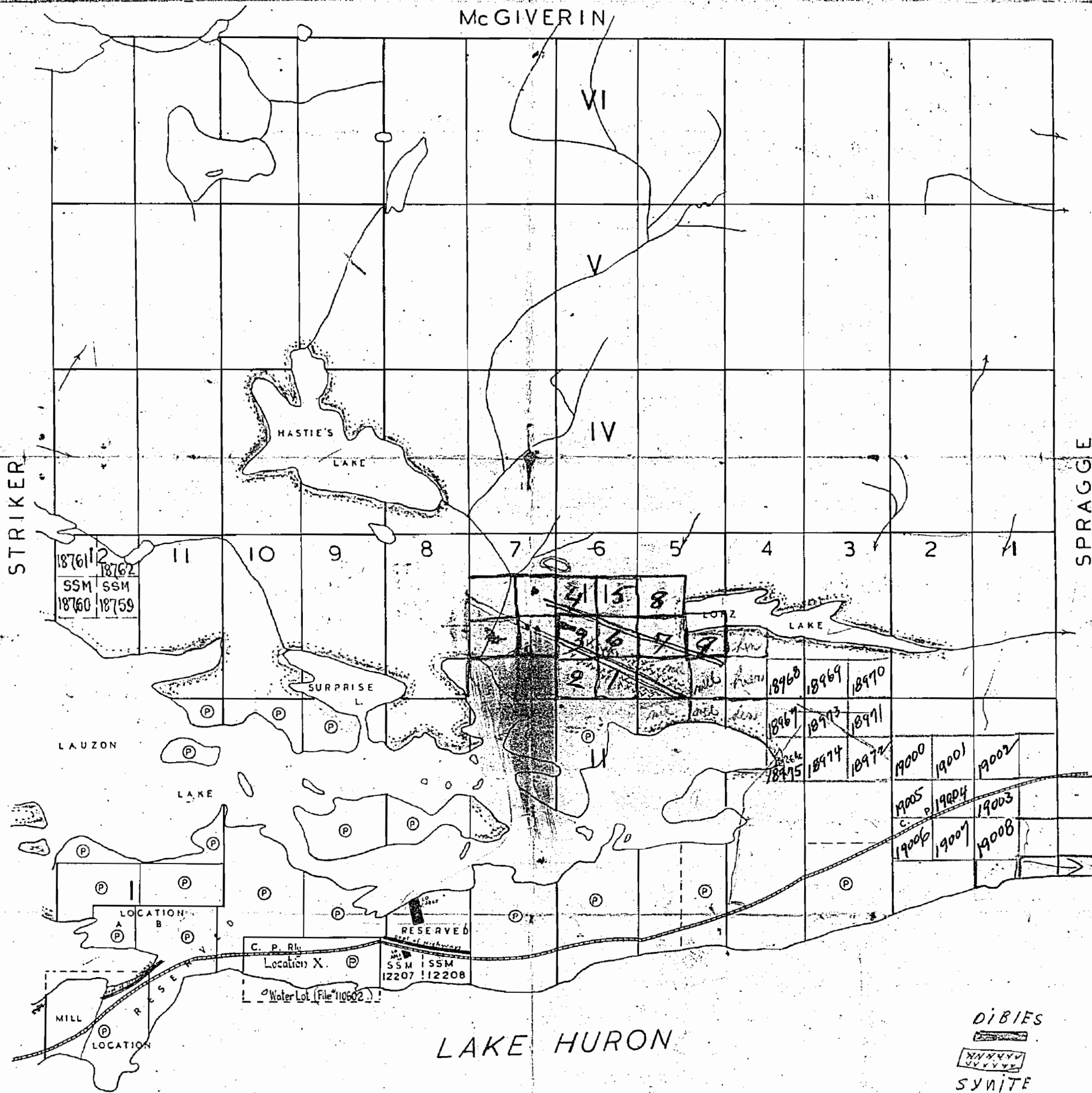
LONG

m. 1300

Sault Ste. Marie Mining Division

DISTRICT OF ALGOMA

Scale 40 Chains = 1 Inch



Township line of Spragge
80 yards

Surface reservations 200' wide by Dept of L. & F.
shown hereon that

Claims marked @ are Patented

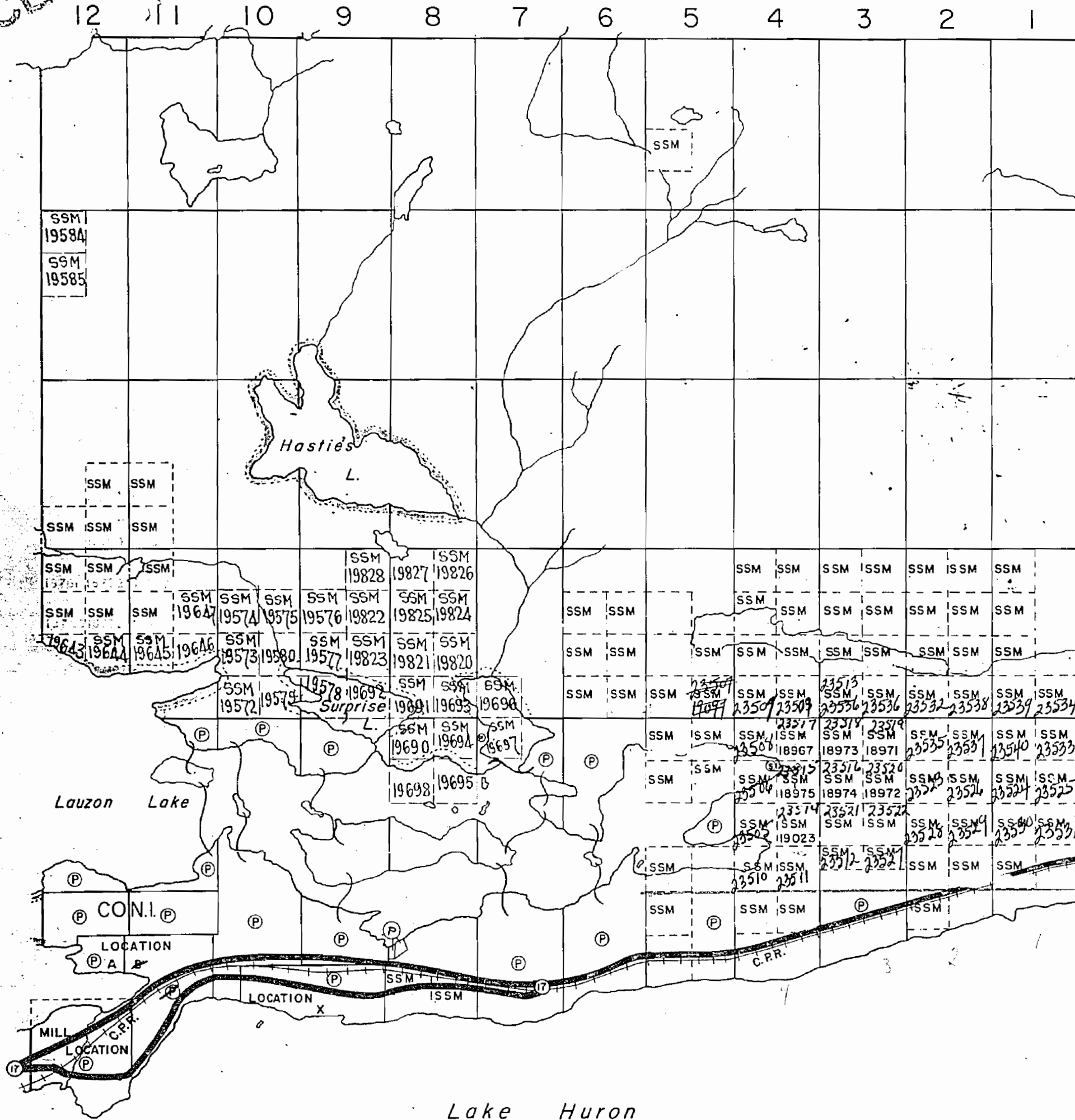
LONG TWP. 2

OFFICE MAP

McGIVERIN TWP.

STRIKER TWP.

SPRAGGE TWP.



THE TOWNSHIP
OF
LONG
DISTRICT OF
ALGOMA
SAULT STE. MARIE
MINING DIVISION

SCALE: 1-INCH= 40 CHAINS

LEGEND

- PATENTED LAND (P)
- CROWN LAND SALE (S)
- LOCATED LAND (Loc.)
- LICENSE OF OCCUPATION (L.O.)
- ROADS
- IMPROVED ROADS
- RAILWAYS
- POWER LINES
- MARSH OR MUSKEG
- KING'S HIGHWAY

NOTES

SURFACE RESERVATION 200FEET WIDE
BY DEP'T. OF L.&F.

M. 1300

PLAN NO.- S.S.M-80

DEPARTMENT OF MINES
- ONTARIO -

OFFICE MAP

LONG TWP 22' 21' 20'

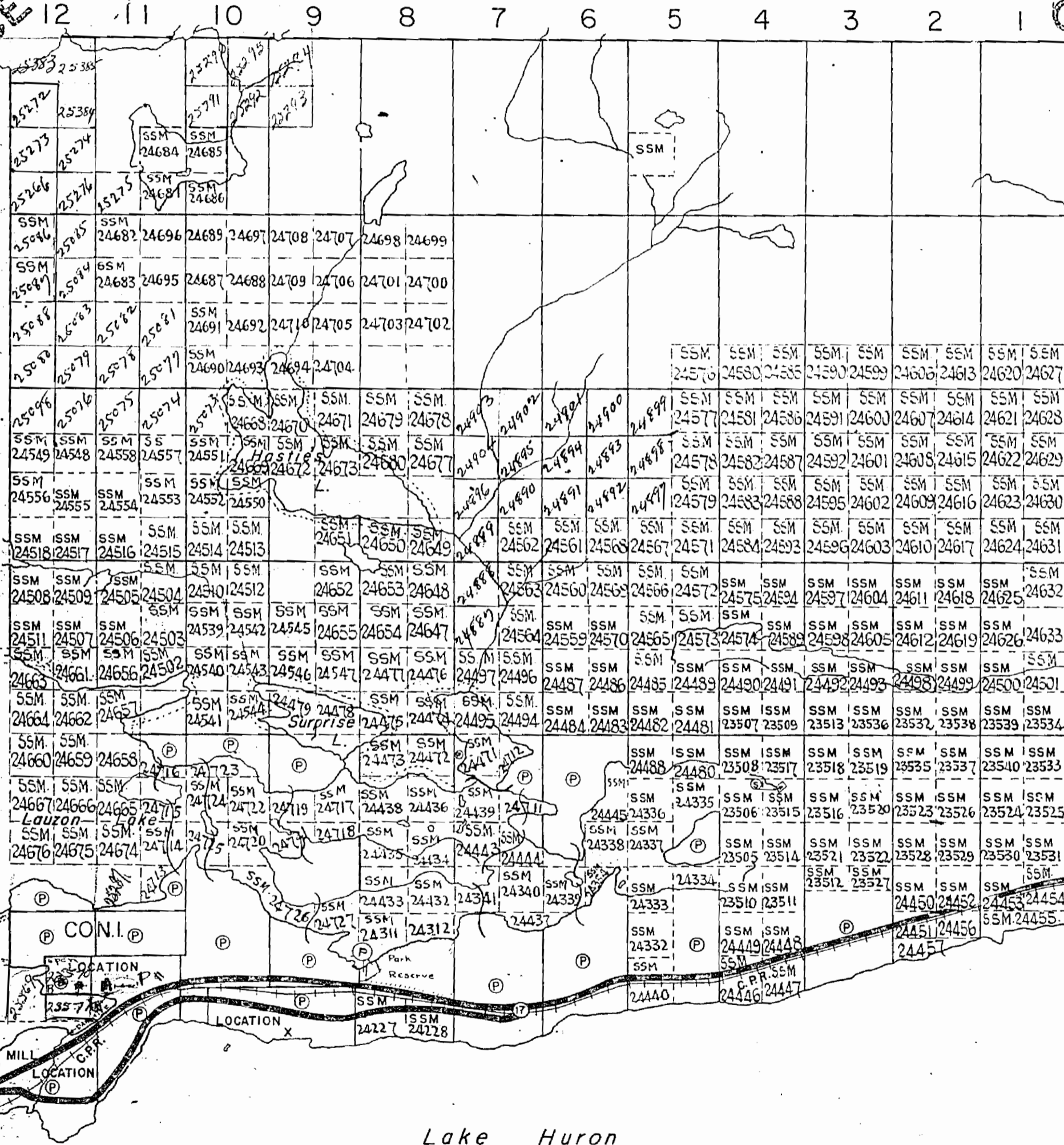
OFFICE MAP

OFFICE MAP VI

Mc GIVERIN TWP.

STRIKER TWP.

SPRAGGE TWP.



THE TOWNSHIP
OF
LONG
DISTRICT OF
ALGOMA

SAULT STE. MARIE
MINING DIVISION

SCALE: 1-INCH= 40 CHAINS

LEGEND

- PATENTED LAND (P)
- CROWN LAND SALE (S)
- LOCATED LAND (Loc.)
- LICENSE OF OCCUPATION (L.O.)
- ROADS (---)
- IMPROVED ROADS (---)
- RAILWAYS (---)
- POWER LINES (---)
- MARSH OR MUSKEG (---)
- KING'S HIGHWAY (---)

NOTES

..... SURFACE RESERVATION 200FEET WIDE
BY DEPT. OF L.B.F.

M. 1300

PLAN NO.-SSM-80

DEPARTMENT OF MINES
- ONTARIO -

McGIVERIN TWP.

12 11 10 9 8 7 6 5 4 3 2 1

STRIKER TWP.

SPRAGGE TWP.

THE TOWNSHIP OF

LONG

DISTRICT OF ALGOMA

SAULT STE. MARIE MINING DIVISION

SCALE: 1-INCH=40 CHAINS

LEGEND

- PATENTED LAND (P)
- CROWN LAND SALE (S)
- LOCATED LAND (Loc)
- LICENSE OF OCCUPATION (L.O.)
- ROADS (—)
- IMPROVED ROADS (—)
- RAILWAYS (—)
- POWER LINES (—)
- MARSH OR MUSKEG (—)
- KING'S HIGHWAY (—)

NOTES

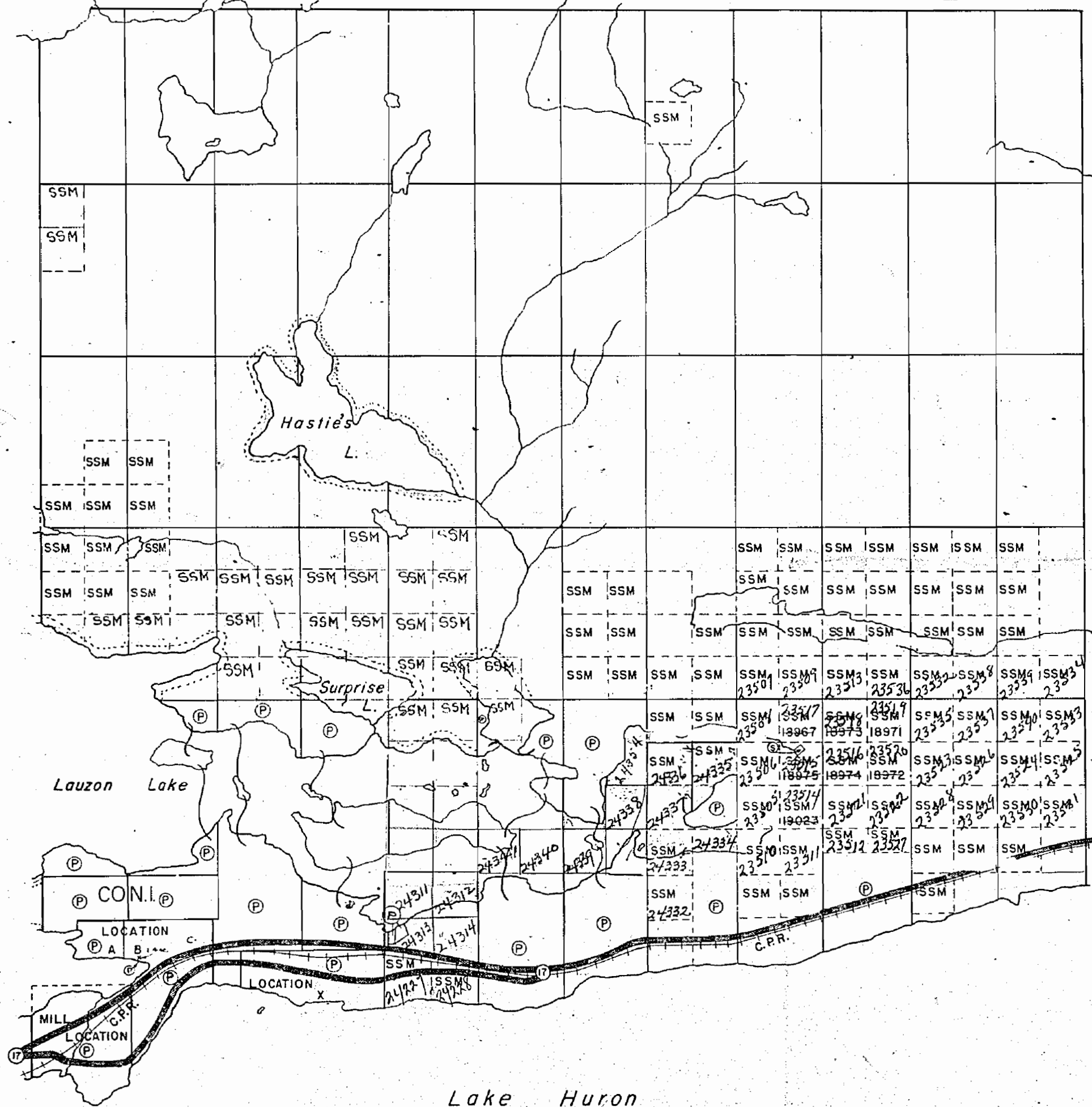
SURFACE RESERVATION 200FEET WIDE BY DEPT. OF L.&F.

OFFICE MAP

M.1300

PLAN NO.—SSM-80

DEPARTMENT OF MINES —ONTARIO—



MCGIVERIN TWP.

THE TOWNSHIP OF

LONG

DISTRICT OF ALGOMA

SAULT STE. MARIE MINING DIVISION

SCALE: 1-INCH=40 CHAINS

LEGEND

- PATENTED LAND (P)
- CROWN LAND SALE (C.S.)
- LEASES (L)
- LOCATED LAND (Loc.)
- LICENSE OF OCCUPATION (L.O.)
- MINING RIGHTS ONLY (M.R.O.)
- SURFACE RIGHTS ONLY (S.R.O.)
- ROADS (—)
- IMPROVED ROADS (—)
- KING'S HIGHWAYS (—)
- RAILWAYS (—)
- POWER LINES (—)
- MARSH OR MUSKEG (—)
- MINES (X)
- CANCELLED (C)

NOTES

400' Reserve around all Lakes and Rivers to Dept. of Lands & Forests.

All mining claims staked within this Twp. subject to Section 53. File: 94896.

Land under water in Lake Huron withdrawn from staking by Order in Council dated April 30, 1912.

Sand and Gravel on all unpatented mining claims in this Twp. reserved to the Crown J.R.M. - Aug. 9/68

No disposition of Islands in front of this Twp. For status, contact Dept. of Lands & Forests.

Parts of lots 6 & 7 Con. 2
M.R.O. against June 1/68.
Ont. Gazette May 4/68.

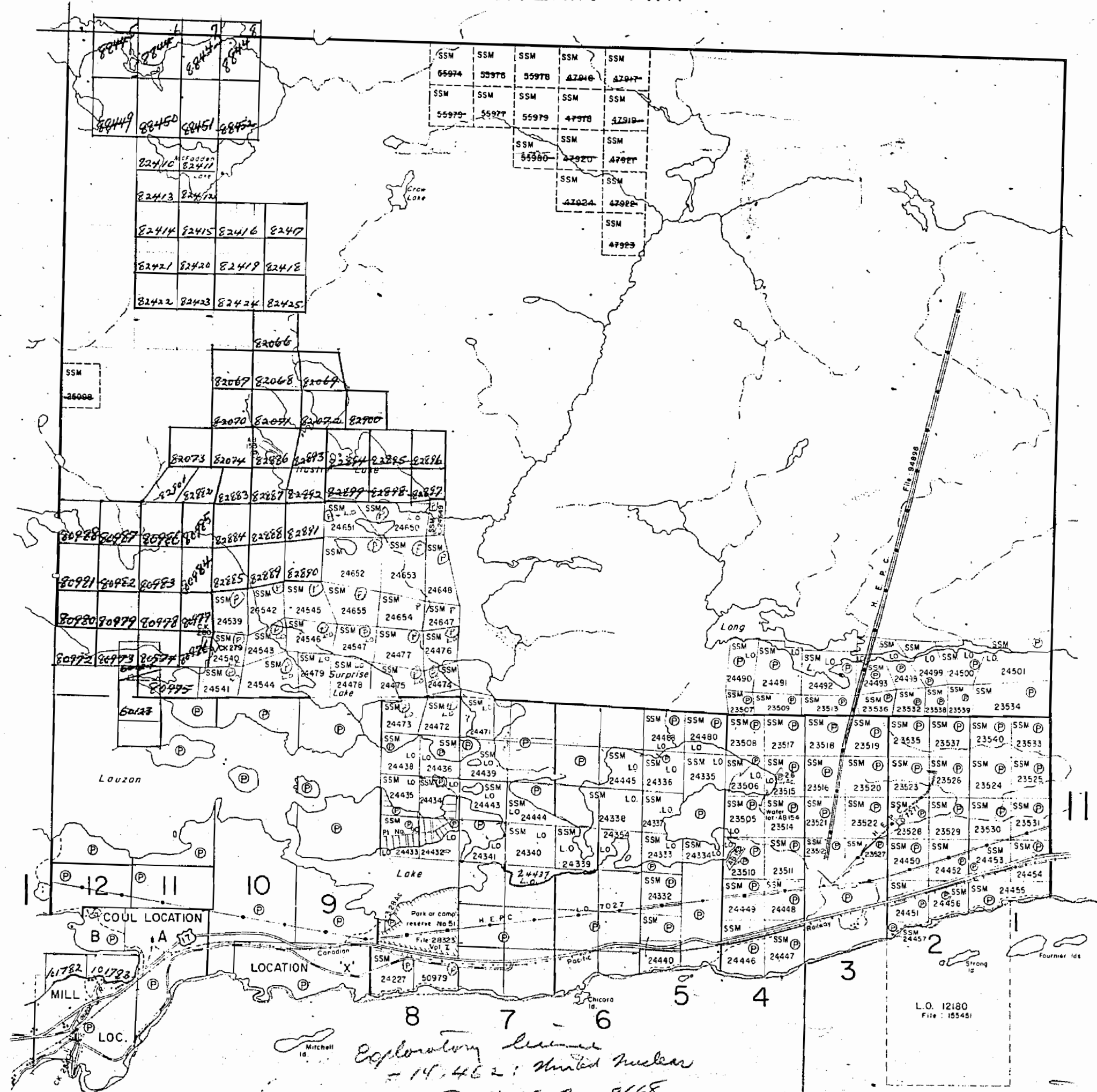
PLAN NO.- M-1300

DEPARTMENT OF MINES

— ONTARIO —

STRIKER TWP.

SPRAGGE TWP.



Exploratory license
- 14,462 - United Nuclear
R.V.S. Feb. 9/68
LAKE HURON

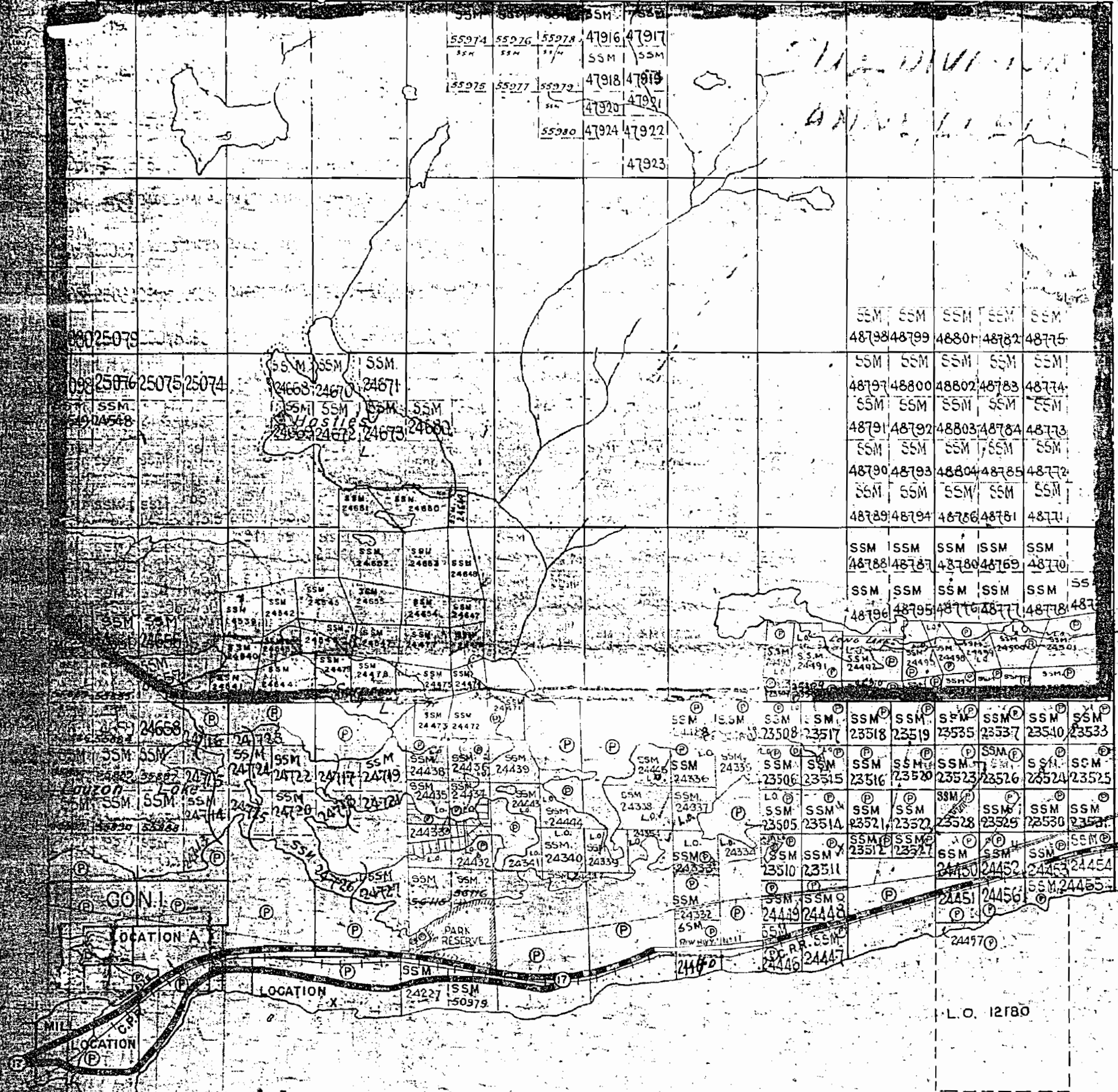
Exploratory license
14,435 - Jones
R.V.S. Feb. 15/68

SR

McGIVERIN TWP.

*All claims accepted
Exclusive of Sand & Gravel
J. M. ... 1/56*

12 11 10 9 8 7 6 5 4 3 2 1



VI

V

IV

III

II

SPRAGGE TWP.

THE TOWNSHIP OF

LONG

DISTRICT OF ALGOMA

SAULT STE. MARIE MINING DIVISION

SCALE: 1-INCH=40 CHAINS

LEGEND

- PATENTED LAND (P)
- CROWN LAND SALE (S)
- LOCATED LAND (Loc)
- LICENSE OF OCCUPATION (L.O.)
- ROADS
- IMPROVED ROADS
- RAILWAYS
- POWER LINES
- MARSH OR MUSKEG
- KING'S HIGHWAY

NOTES

..... SURFACE RESERVATION 400 FEET WIDE BY DEPT. OF L.A.E.

All mining claims subject to Sect. 53

Land under Lake Huron withdrawn from staking by Order in Council dated April 30, 1912

Sand and Gravel on all unpatented mining claims in this Township, reserved to the Crown.

PLAN NO.- M.1300

DEPARTMENT OF MINES - ONTARIO -

SAULT STE. MARIE RECEIVED

119 Longold

OFFICE MAP

OFFICE MAP

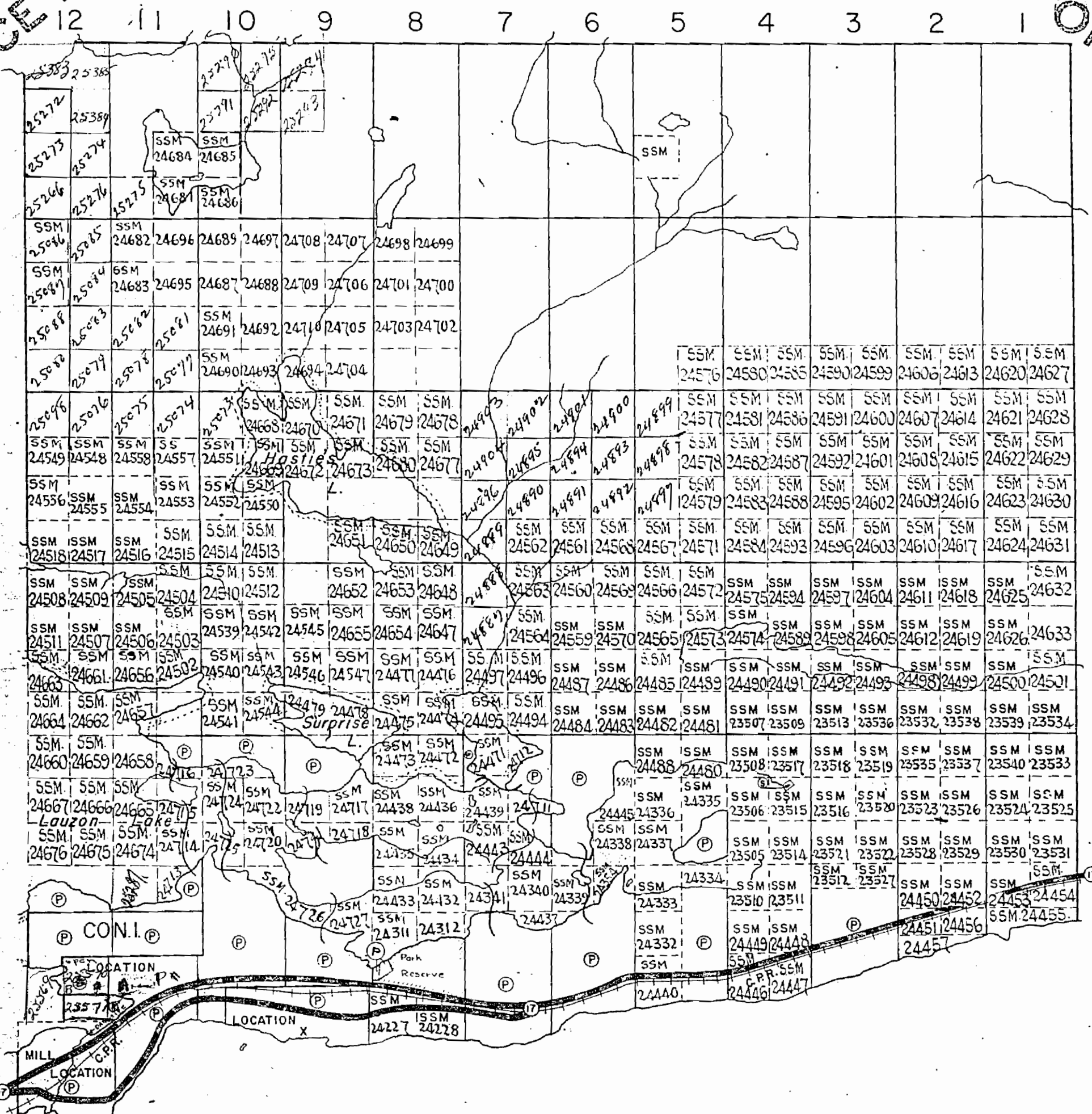
OFFICE MAP

McGIVERIN TWP.

THE TOWNSHIP
OF
LONG
DISTRICT OF
ALGOMA
SAULT STE. MARIE
MINING DIVISION
SCALE: 1-INCH=40 CHAINS

STRIKER TWP.

SPRAGGE TWP.



LEGEND

- PATENTED LAND (P)
- CROWN LAND SALE (S)
- LOCATED LAND (Loc)
- LICENSE OF OCCUPATION (L.O.)
- ROADS (—=—)
- IMPROVED ROADS (—=—=—)
- RAILWAYS (—+—+—+—)
- POWER LINES (—+—+—+—)
- MARSH OR MUSKEG (—+—+—+—)
- KING'S HIGHWAY (—+—+—+—)

NOTES

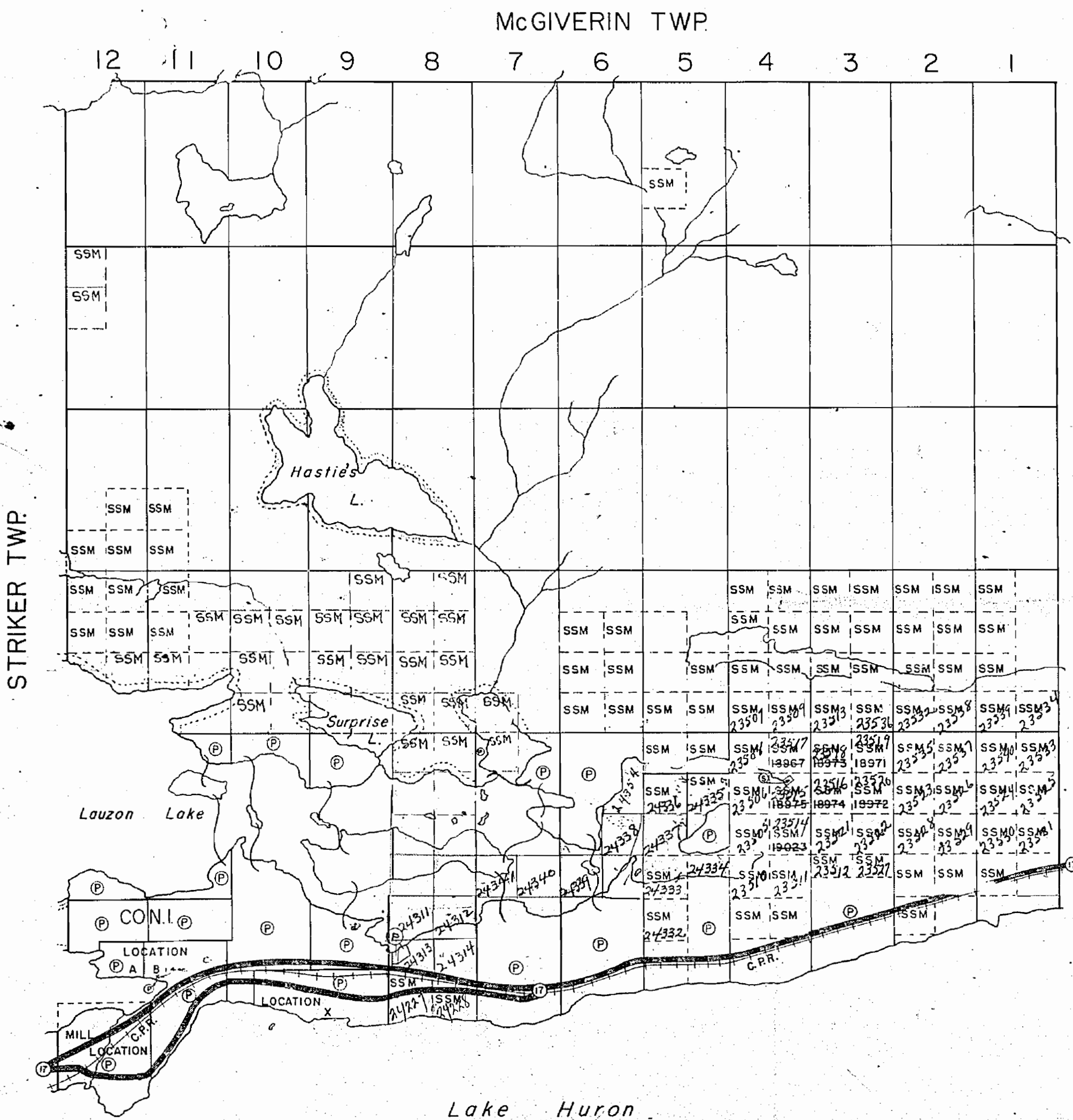
..... SURFACE RESERVATION 200FEET WIDE
BY DEPT. OF L.&F.

M. 1300

PLAN NO.—SSM-80

DEPARTMENT OF MINES
—ONTARIO—

THE TOWNSHIP OF
OF
LONG
DISTRICT OF
ALGOMA
SAULT STE. MARIE
MINING DIVISION
SCALE: 1-INCH=40 CHAINS



VI

V

IV

III

II

SPRAGGE TWP.

STRIKER TWP.

LEGEND

- PATENTED LAND (P)
- CROWN LAND SALE (S)
- LOCATED LAND (Loc.)
- LICENSE OF OCCUPATION (L.O.)
- ROADS (---)
- IMPROVED ROADS (---)
- RAILWAYS (---)
- POWER LINES (---)
- MARSH OR MUSKEG (---)
- KING'S HIGHWAY (---)

NOTES

SURFACE RESERVATION 200FEET WIDE
BY DEPT. OF L.A.F.

OFFICE MAP

M.1300

PLAN NO.-SSM-80

DEPARTMENT OF MINES
- ONTARIO -

LONG

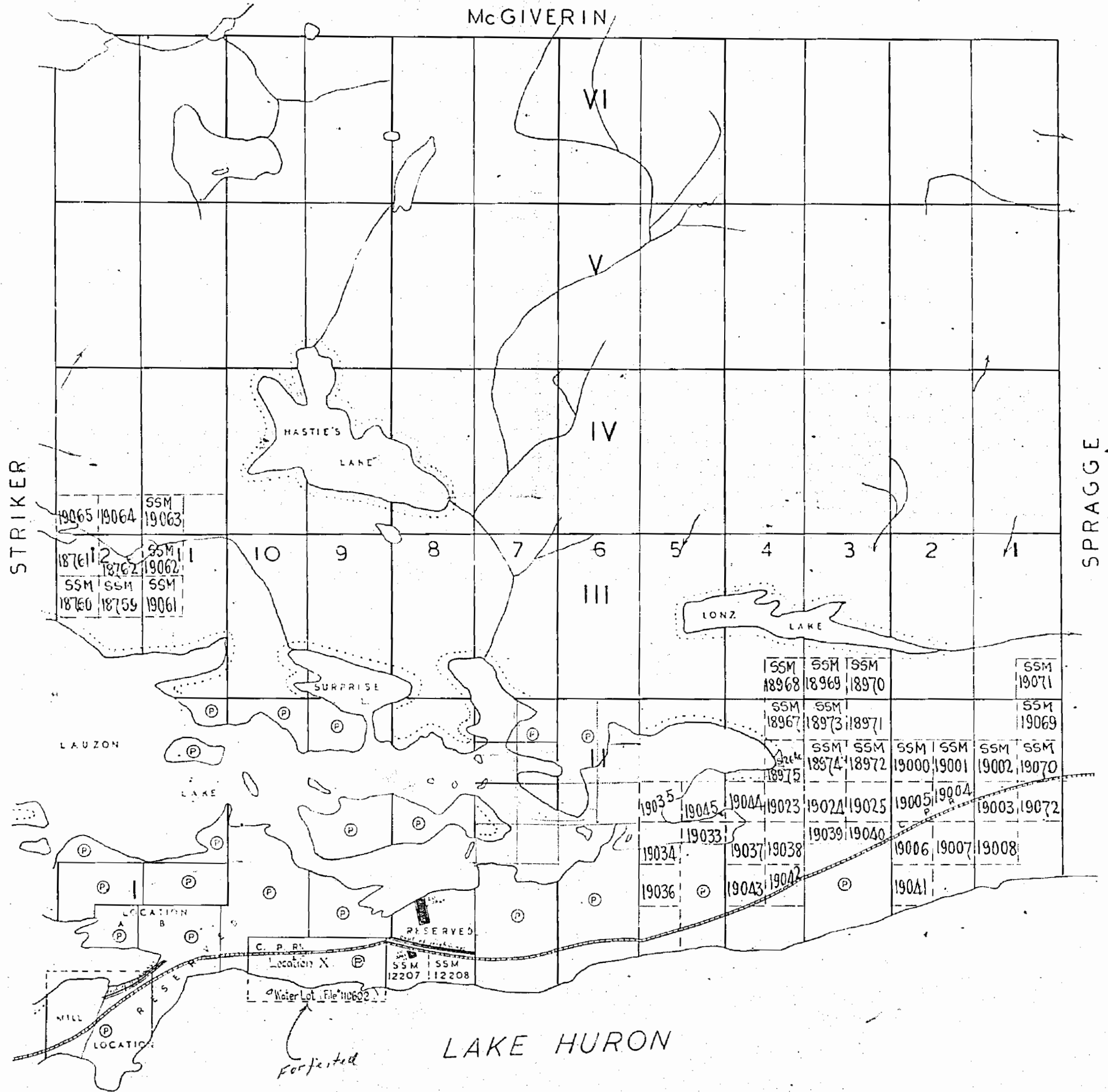
M. 1300

Long

Sault Ste. Marie Mining Division

DISTRICT OF ALGOMA

Scale 40 Chains = 1 Inch




Surface reservations 200' wide by Dept. of L. & F.
Shown hereon thus

Claims marked © are Patented

INDEX TO LAND DISPOSITION

PLAN
G-3297
 TOWNSHIP
LONG

M.N.R. ADMINISTRATIVE DISTRICT
BLIND RIVER
 MINING DIVISION
SAULT STE. MARIE
 LAND TITLES/REGISTRY DIVISION
ALGOMA



AREAS WITHDRAWN FROM DISPOSITION

MRO - Mining Rights Only
 SRO - Surface Rights Only
 M+S - Mining and Surface Rights

Description	Order No.	Date	Disposition	File
SEC.35	W-3-30/97	NER 23/2/97	M+S	195150

SYMBOLS

Boundary
Township, Meridian, Baseline
Road allowance; surveyed
shoreline
Lot/Concession; surveyed
unsurveyed
Parcel; surveyed
unsurveyed
Right-of-way; road
railway
utility
Reservation
Cliff, Pit, Pile
Contour
Interpolated
Approximate
Depression
Control point (horizontal)
Flooded land
Mine head frame
Pipeline (above ground)
Railway; single track
double track
abandoned
Road; highway, county, township
access
trail, bush
Shoreline (original)
Transmission line
Wooded area

NOTES

THIS TOWNSHIP LIES WITHIN THE IMPROVEMENT DISTRICT OF NORTH SHORE

SUBDIVISION OF THIS TOWNSHIP INTO LOTS AND CONCESSIONS WAS PARTIALLY ANNULLED JAN. 13, 1954.

LAND UNDER THE WATERS OF LAKE HURON WITHDRAWN FROM STAKING BY ORDER IN COUNCIL DATED APRIL 30, 1912.

ALL MINING CLAIMS STAKED IN THIS TOWNSHIP ARE SUBJECT TO SEC. 45 OF MINING ACT. (R.S.O. 1980) FILE 94856

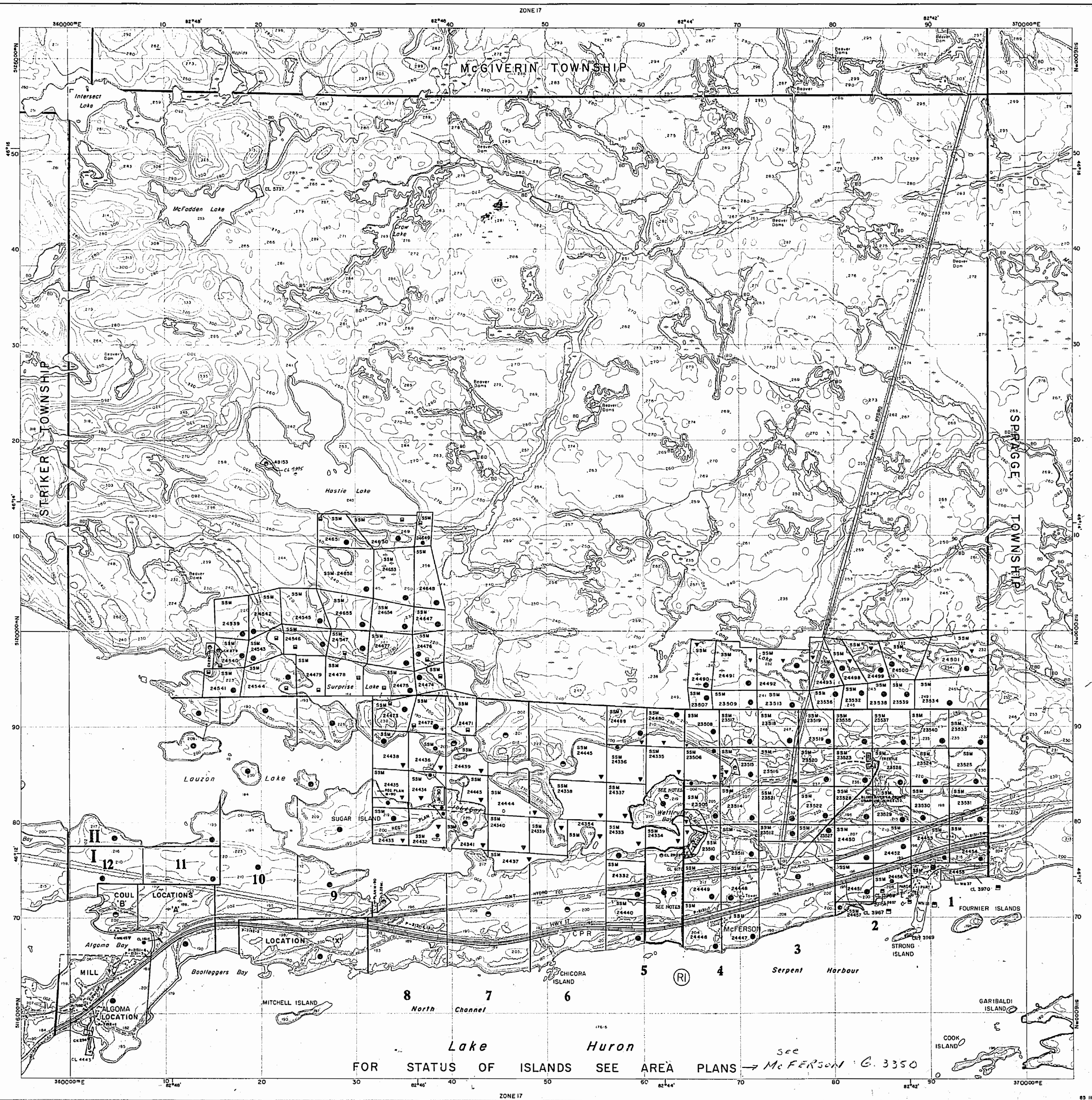

DISPOSITION OF CROWN LANDS

Patent
Surface & Mining Rights
Surface Rights Only
Mining Rights Only
Lease
Surface & Mining Rights
Surface Rights Only
Mining Rights Only
Licence of Occupation
Order-in-Council
Cancelled
Reservation
Sand & Gravel

ISLANDS IN LAKE HURON FRONTING THIS TOWNSHIP ARE WITHDRAWN FROM STAKING - WJ2/83 BL, OCTOBER 4, 1983, FILE 188505

MINING RIGHTS (SEE ONTARIO GAZETTE, MAY 14/94) - OPEN FOR PROSPECTING, STAKING OUT, SALE ONLINE AT 7-00 AM STANDARD TIME JUNE 1/94

THE INFORMATION THAT APPEARS ON THIS MAP HAS BEEN COMPILED FROM VARIOUS SOURCES, AND ACCURACY IS NOT GUARANTEED. THOSE WISHING TO STAKE MINING CLAIMS SHOULD CONSULT WITH THE MINING RECORDER, MINISTRY OF NORTHERN DEVELOPMENT AND MINES, FOR ADDITIONAL INFORMATION ON THE STATUS OF THE LANDS SHOWN HEREON.



FOR STATUS OF ISLANDS SEE AREA PLANS → McFERSON G. 3350

MCGIVERIN TWP. M.1311

THE TOWNSHIP OF
OF

LONG

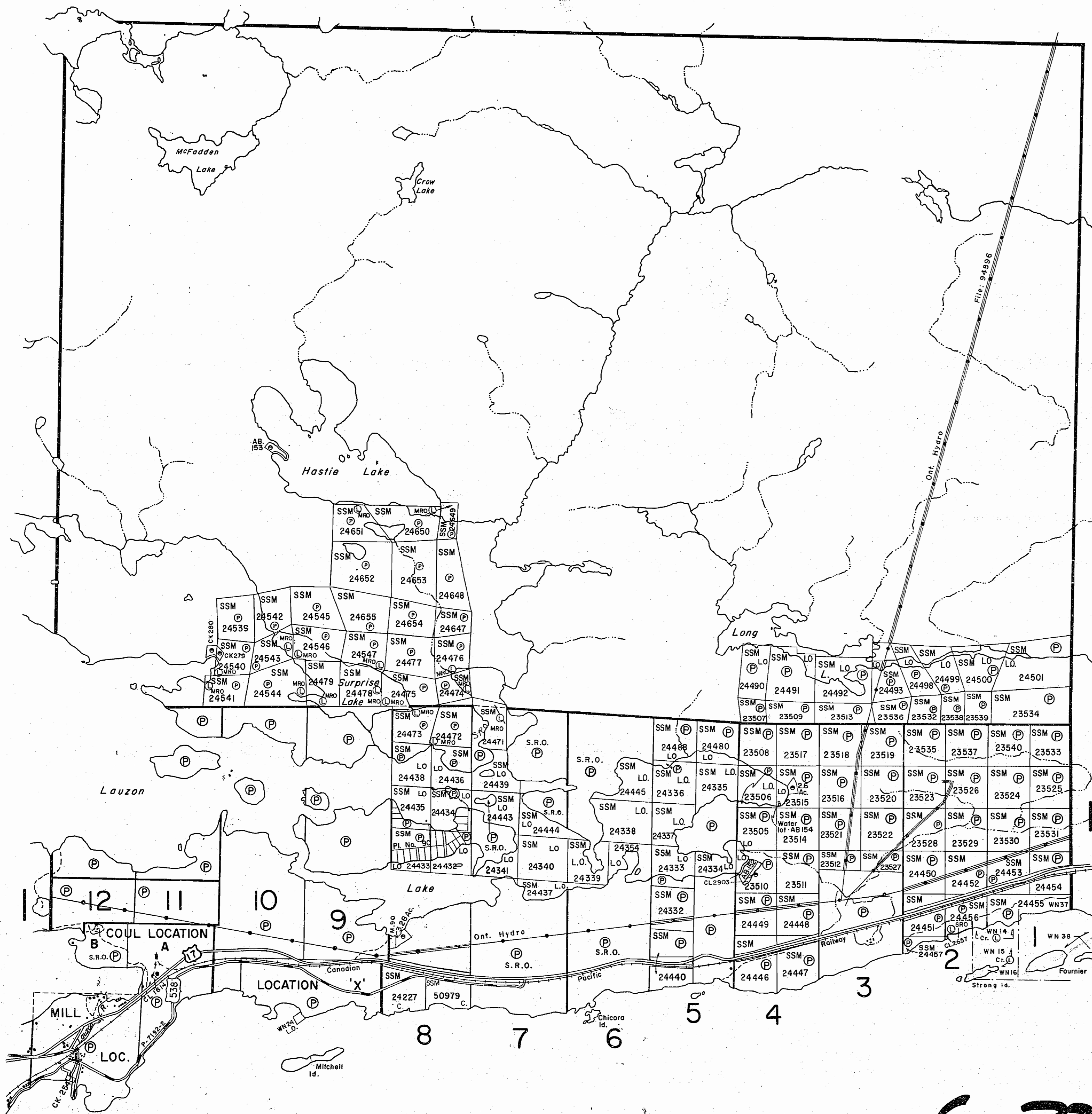
DISTRICT OF
ALGOMA

SAULT STE. MARIE
MINING DIVISION

SCALE: 1-INCH=40 CHAINS

STRIKER TWP. M.1350

SPRAGGE TWP. M.1122



LEGEND

PATENTED LAND	● or ⊕
CROWN LAND SALE	C.S.
LEASES	Ⓞ
LOCATED LAND	Loc.
LICENSE OF OCCUPATION	L.O.
MINING RIGHTS ONLY	M.R.O.
SURFACE RIGHTS ONLY	S.R.O.
ROADS	—
IMPROVED ROADS	—
KING'S HIGHWAYS	—
RAILWAYS	—
POWER LINES	—
MARSH OR MUSKEG	—
MINES	✕
CANCELLED	C.
PATENTED S.R.O.	⊙

NOTES

400' surface rights reservation along the shores of all lakes and rivers.

All mining claims staked within this Twp. subject to Section 54 (R.S.O. 1970) of Mg. Act. File: 94896.

Land under water in Lake Huron withdrawn from staking by Order in Council dated April 30, 1912.

No disposition of islands in front of this township. For status, contact Ministry of Natural Resources.

DATE OF ISSUE
SEP 2 1991

This township lies within the Township of the North Shore.

Surface and Mining Rights of ISLANDS in NORTH CHANNEL of LAKE HURON ARE WITHDRAWN FROM STAKING - SEE ORDER # W.12/B3 - OCT. 4/83 - BLIND RIVER.

PLAN NO. ~~M 1300~~

ONTARIO
MINISTRY OF NATURAL RESOURCES
SURVEYS AND MAPPING BRANCH

G-3297

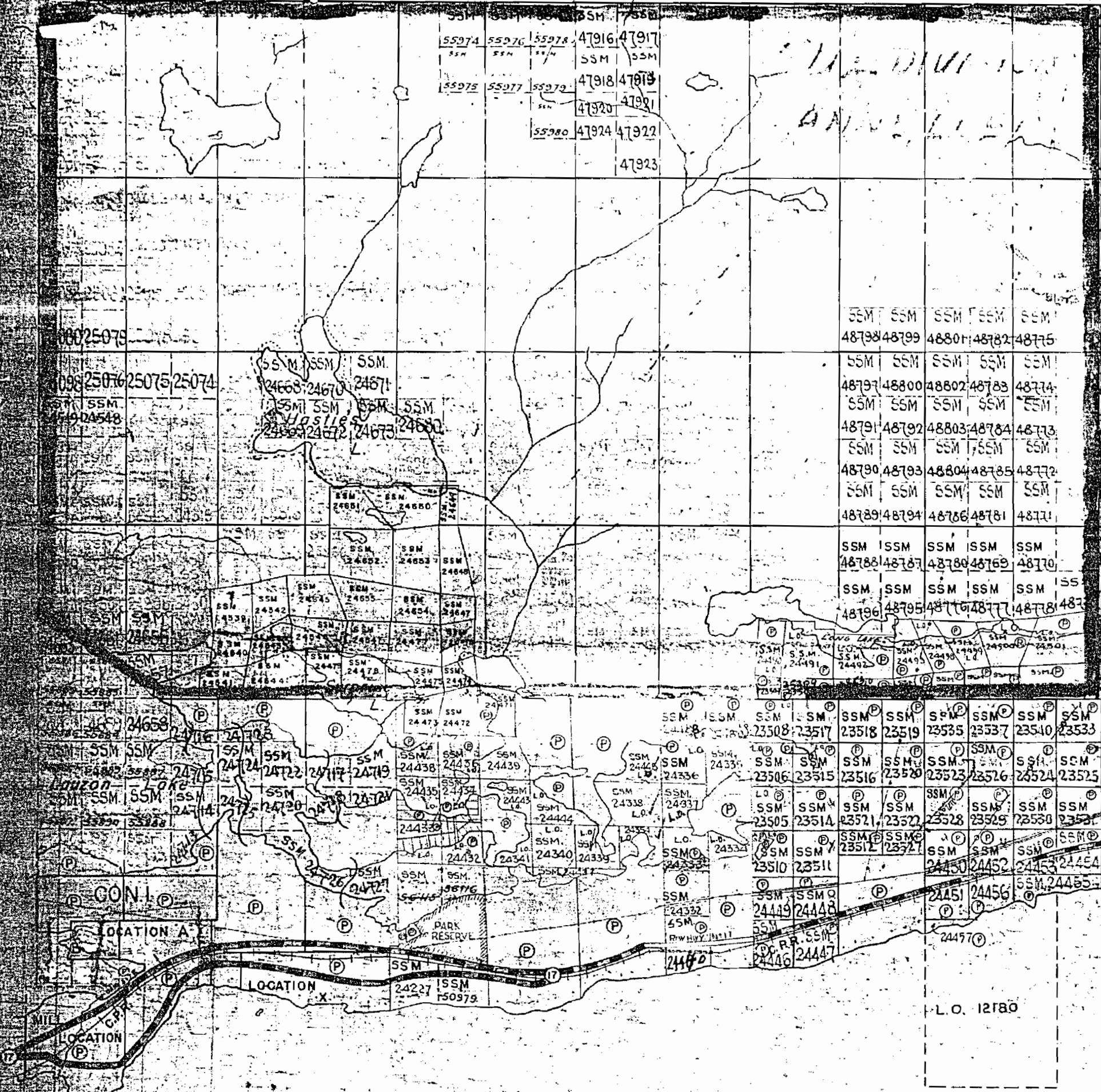
LAKE HURON

Replaced by map Sept 4/84

McGIVERIN TWP.

*All claims accepted
Exclusive of Land & Sand
with
D.M. 1/56*

12 11 10 9 8 7 6 5 4 3 2 1



VI

V

IV

III

II

SPRAGGE TWP.

THE TOWNSHIP OF

LONG

DISTRICT OF ALGOMA

SAULT STE. MARIE MINING DIVISION

SCALE: 1-INCH=40 CHAINS

LEGEND

- PATENTED LAND (P)
- CROWN LAND SALE (S)
- LOCATED LAND (Loc)
- LICENSE OF OCCUPATION (L.O.)
- ROADS
- IMPROVED ROADS
- RAILWAYS
- POWER LINES
- MARSH OR MUSKEG
- KING'S HIGHWAY

NOTES

SURFACE RESERVATION 400 FEET WIDE BY DEPT. OF L.B.F.

All mining claims subject to Sect. 53

Land under Lake Huron withdrawn from staking by Order in Council dated April 30, 1912

Sand and Gravel on all unpatented mining claims in this Township reserved to the Crown.

PLAN NO.- M.1300

DEPARTMENT OF MINES - ONTARIO -

119 Longold

SAULT STE. MARIE RECEIVED

1300

MCGIVERIN TWP.

THE TOWNSHIP OF

LONG

DISTRICT OF ALGOMA

SAULT STE. MARIE MINING DIVISION

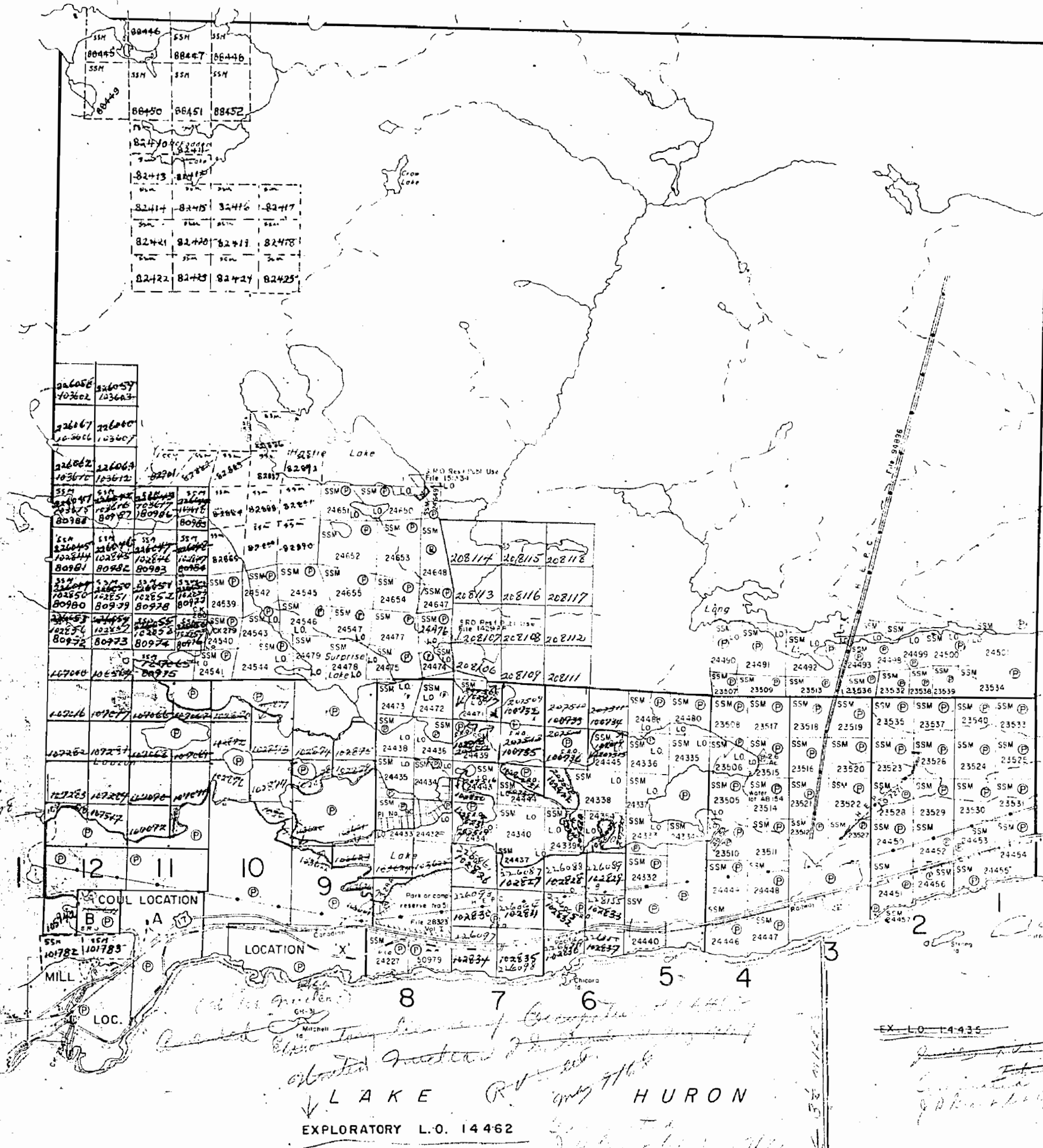
SCALE: 1-INCH=40 CHAINS

LEGEND

- PATENTED LAND Ⓟ
- CROWN LAND SALE C.S.
- LEASES Ⓛ
- LOCATED LAND Loc.
- LICENSE OF OCCUPATION L.O.
- MINING RIGHTS ONLY M.R.O.
- SURFACE RIGHTS ONLY S.R.O.
- ROADS —
- IMPROVED ROADS —
- KING'S HIGHWAYS —
- RAILWAYS —
- POWER LINES —
- MARSH OR MUSKEG —
- MINES X
- CANCELLED C.

NOTES

- 400' surface rights reservation around all class B mines
- All mining claims staked within this Twp. subject to Section 53. File: 94896.
- Land under water in Lake Huron withdrawn from staking by Order in Council dated April 30, 1912.
- Sand and Gravel on all unpatented mining claims in this Twp. reserved to the Crown
- No disposition of Islands in front of this Twp. For status, contact Dept. of Lands & Forests.
- Islands in Lake Huron are Withdrawn from Staking. File: 58528.



SPRAGGE TWP.

STRIKER TWP.

PLAN NO. - M-1300
 DEPARTMENT OF MINES
 — ONTARIO —

OFFICE MAP

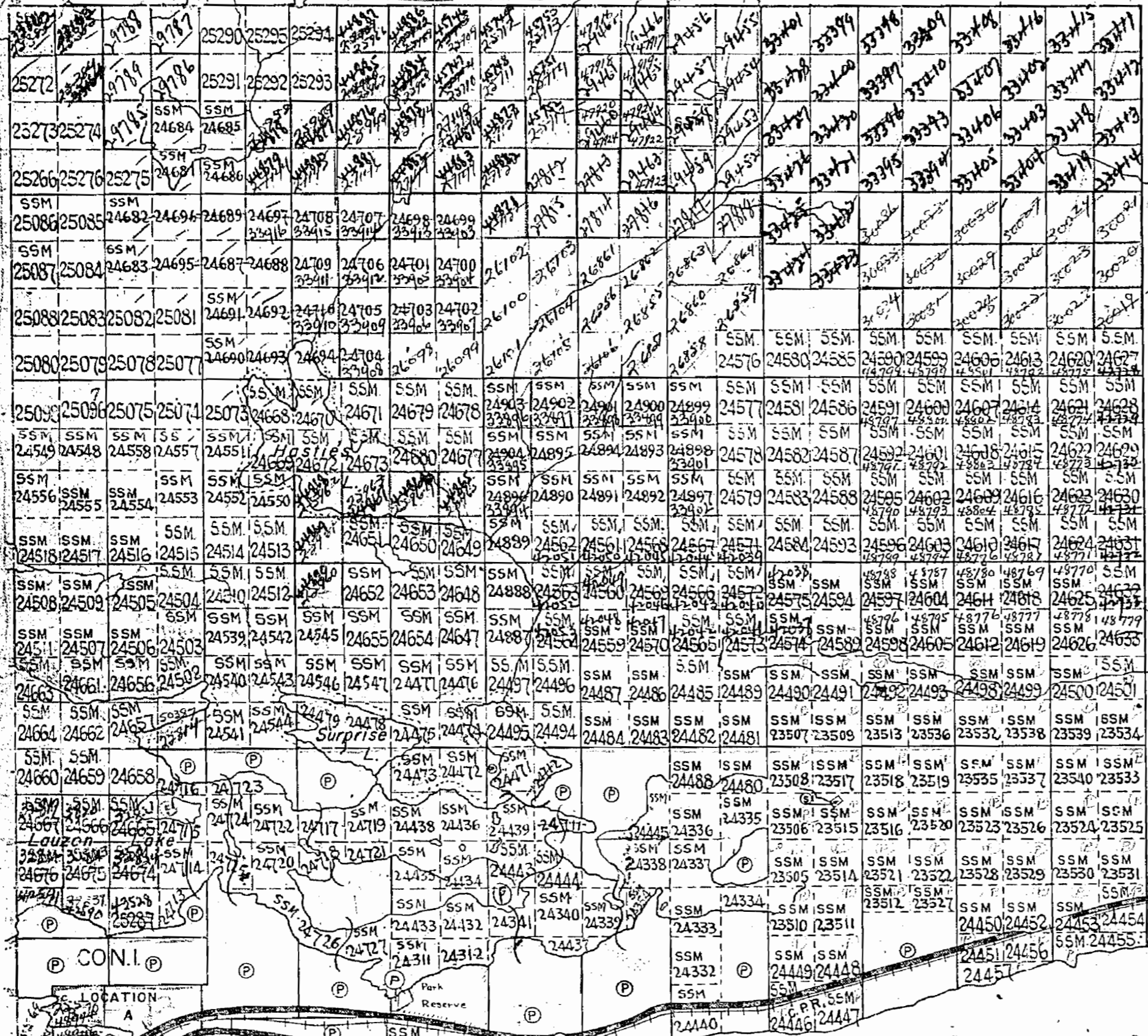
McGIVERIN TWP.

10
9
8
7
6
5
4
3
2
1

VI
V
IV
III
II

STRIKER TWP.

SPRAGGE TWP.



Lake Huron

All claims accepted
 exclusive of
 Spragg
 J. R. M. letter
 Aug 9/56

THE TOWNSHIP OF

LONG

DISTRICT OF ALGOMA

SAULT STE. MARIE MINING DIVISION

SCALE: 1-INCH= 40 CHAINS

LEGEND

- PATENTED LAND Ⓟ
- CROWN LAND SALE Ⓢ
- LOCATED LAND Loc.
- LICENSE OF OCCUPATION L.O.
- ROADS —
- IMPROVED ROADS —
- RAILWAYS —
- POWER LINES —
- MARSH OR MUSKEG —
- KING'S HIGHWAY —

NOTES

SURFACE RESERVATION 200FEET WIDE BY DEPT. OF L.&F.

M.1300

PLAN NO.—SSM-80

DEPARTMENT OF MINES

—ONTARIO—

McGIVERIN TWP.

THE TOWNSHIP OF LONG

DISTRICT OF ALGOMA

SAULT STE. MARIE MINING DIVISION

SCALE: 1-INCH=40 CHAINS

LEGEND

- PATENTED LAND (P)
- CROWN LAND SALE (C.S.)
- LEASES (L)
- LOCATED LAND (Loc.)
- LICENSE OF OCCUPATION (L.O.)
- MINING RIGHTS ONLY (M.R.O.)
- SURFACE RIGHTS ONLY (S.R.O.)
- ROADS (— — — — —)
- IMPROVED ROADS (— — — — —)
- KING'S HIGHWAYS (— — — — —)
- RAILWAYS (— — — — —)
- POWER LINES (— — — — —)
- MARSH OR MUSKEG (— — — — —)
- MINES (X)
- CANCELLED (C)

NOTES

- 400' Reserve around all Lakes and Rivers to Dept. of Lands & Forests.
- All mining claims staked within this Twp. subject to Section 53. File: 94896.
- Land under water in Lake Huron withdrawn from staking by Order in Council dated April 30, 1912.
- Sand and Gravel on all unpatented mining claims in this Twp reserved to the Crown. *J.R.M. - Aug. 9/68*
- No disposition of Islands in front of this Twp. For status, contact Dept. of Lands & Forests.
- Parts of lots 6, 47 Com. 2 M.R.O. against June 1/68. Also Spragge May 4/68.*

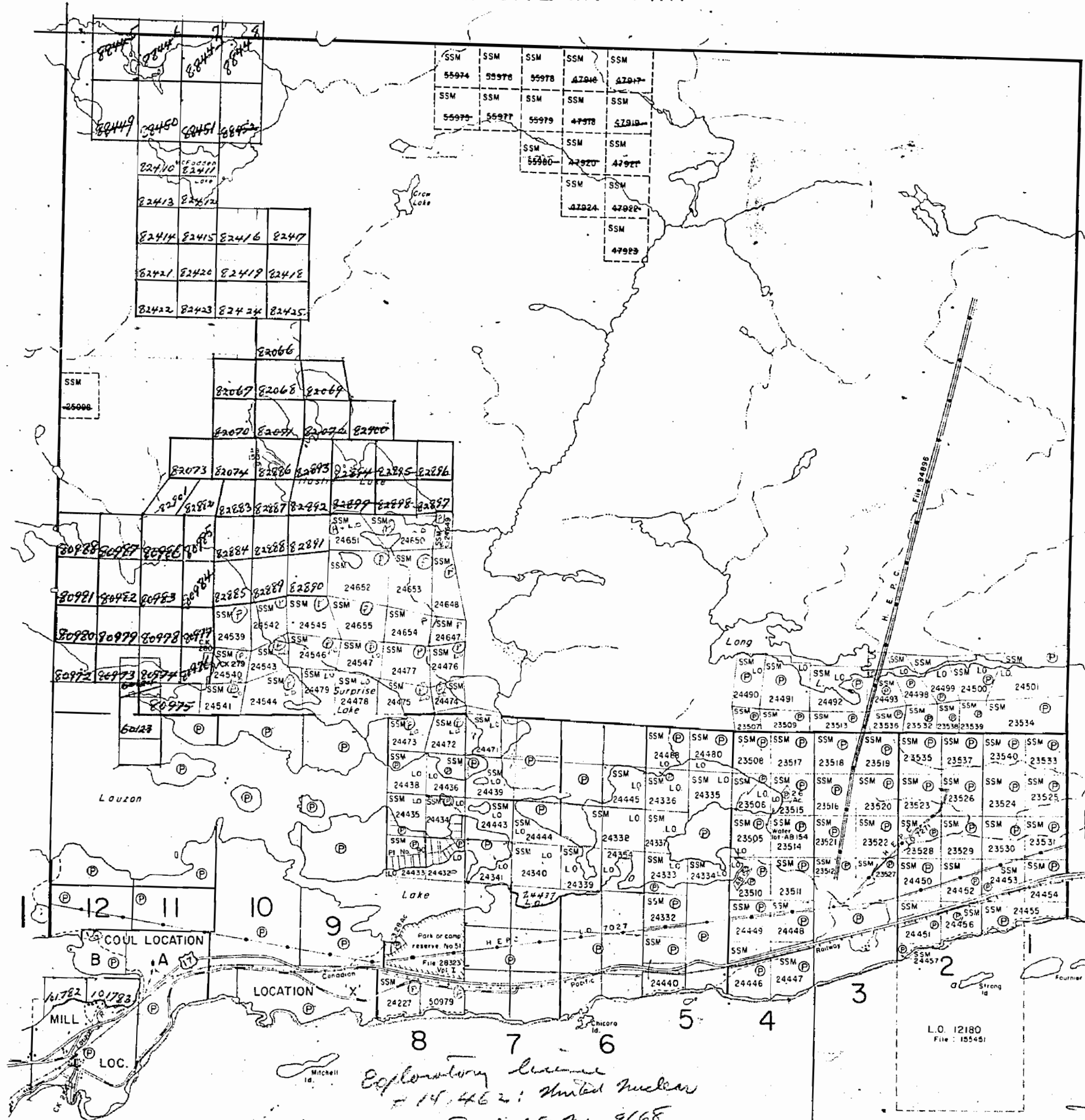
PLAN NO.-M-1300

DEPARTMENT OF MINES

— ONTARIO —

STRIKER TWP.

SPRAGGE TWP.



Exploratory license # 14,462: United Nuclear R.V.S. let May 9/68

Exploratory license # 14,435: Jowans R.V.S. let Feb. 15/68

LAKE HURON

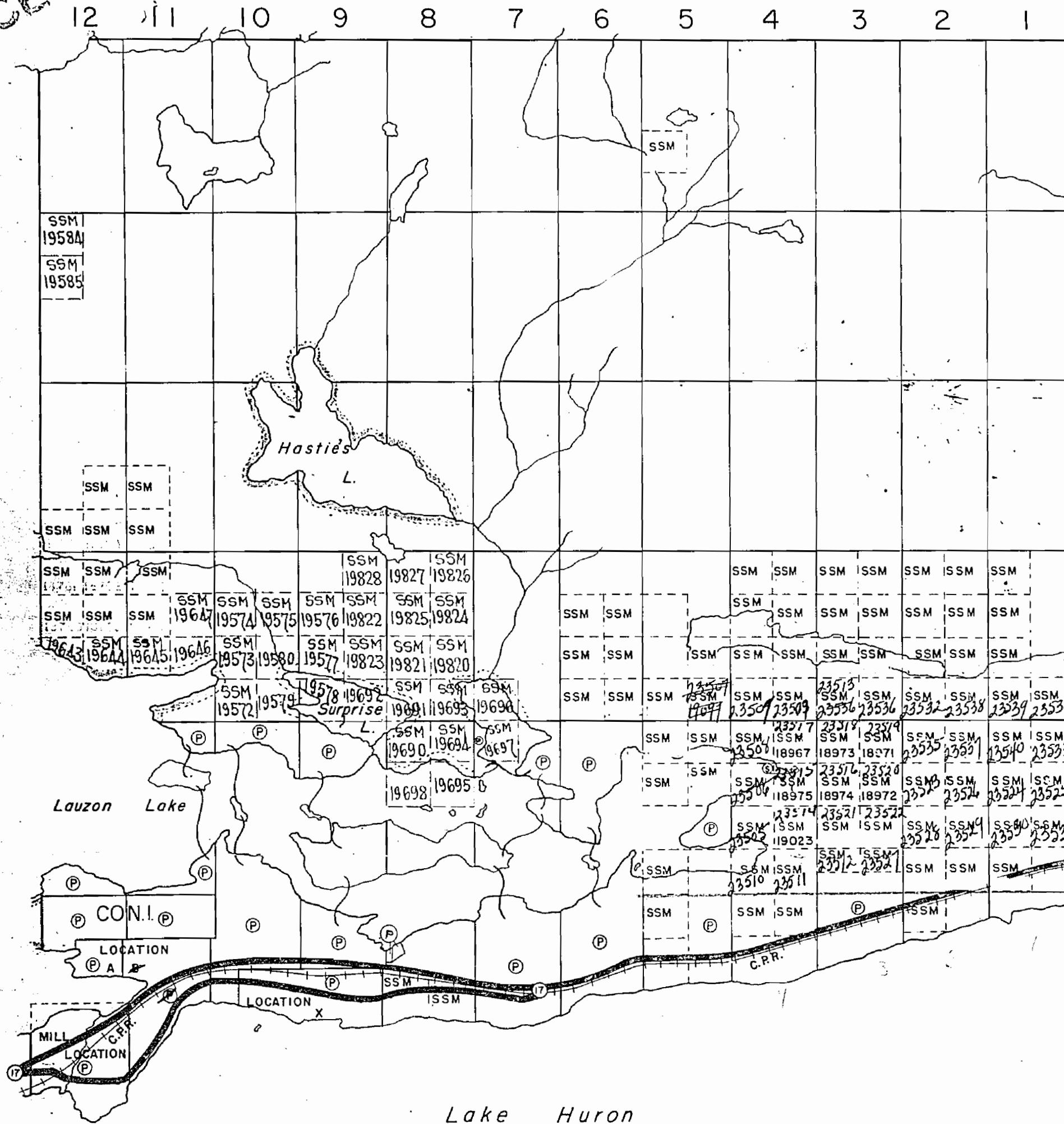
LONG TWP. 2

OFFICE MAP

McGIVERIN TWP.

STRIKER TWP.

SPRAGGE TWP.



VI

V

IV

III

II

THE TOWNSHIP OF
OF
LONG

DISTRICT OF
ALGOMA

SAULT STE. MARIE
MINING DIVISION

SCALE: 1-INCH= 40 CHAINS

LEGEND

- PATENTED LAND (P)
- CROWN LAND SALE (S)
- LOCATED LAND Loc.
- LICENSE OF OCCUPATION L.O.
- ROADS
- IMPROVED ROADS
- RAILWAYS
- POWER LINES
- MARSH OR MUSKEG
- KING'S HIGHWAY

NOTES

SURFACE RESERVATION 200 FEET WIDE
BY DEPT. OF L.&F.

M. 1300

PLAN NO. - S.S.M-80

DEPARTMENT OF MINES
- ONTARIO -

*Loc B cancelled open
June 1/32*

6091
Area 989
Mile 1.40
Apr 2.50
Kilob 4.90

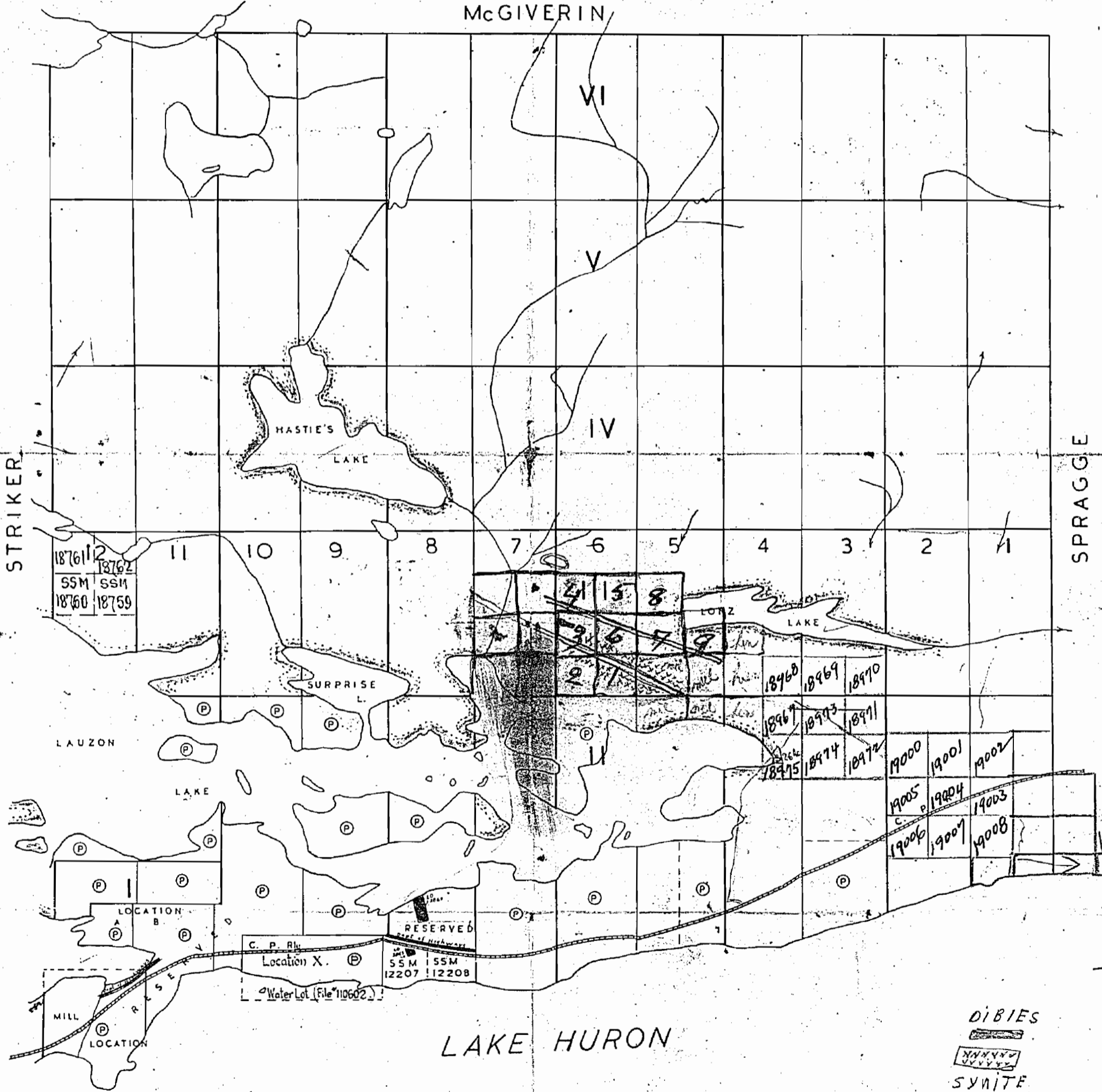
LONG

M. 1300

Sault Ste. Marie Mining Division

DISTRICT OF ALGOMA

Scale 40 Chains = 1 Inch



township line of Spragge
80 yards

DIBIES
SYNITE

Surface reservations 200' wide by Dept of L.L.F. shown hereon thus

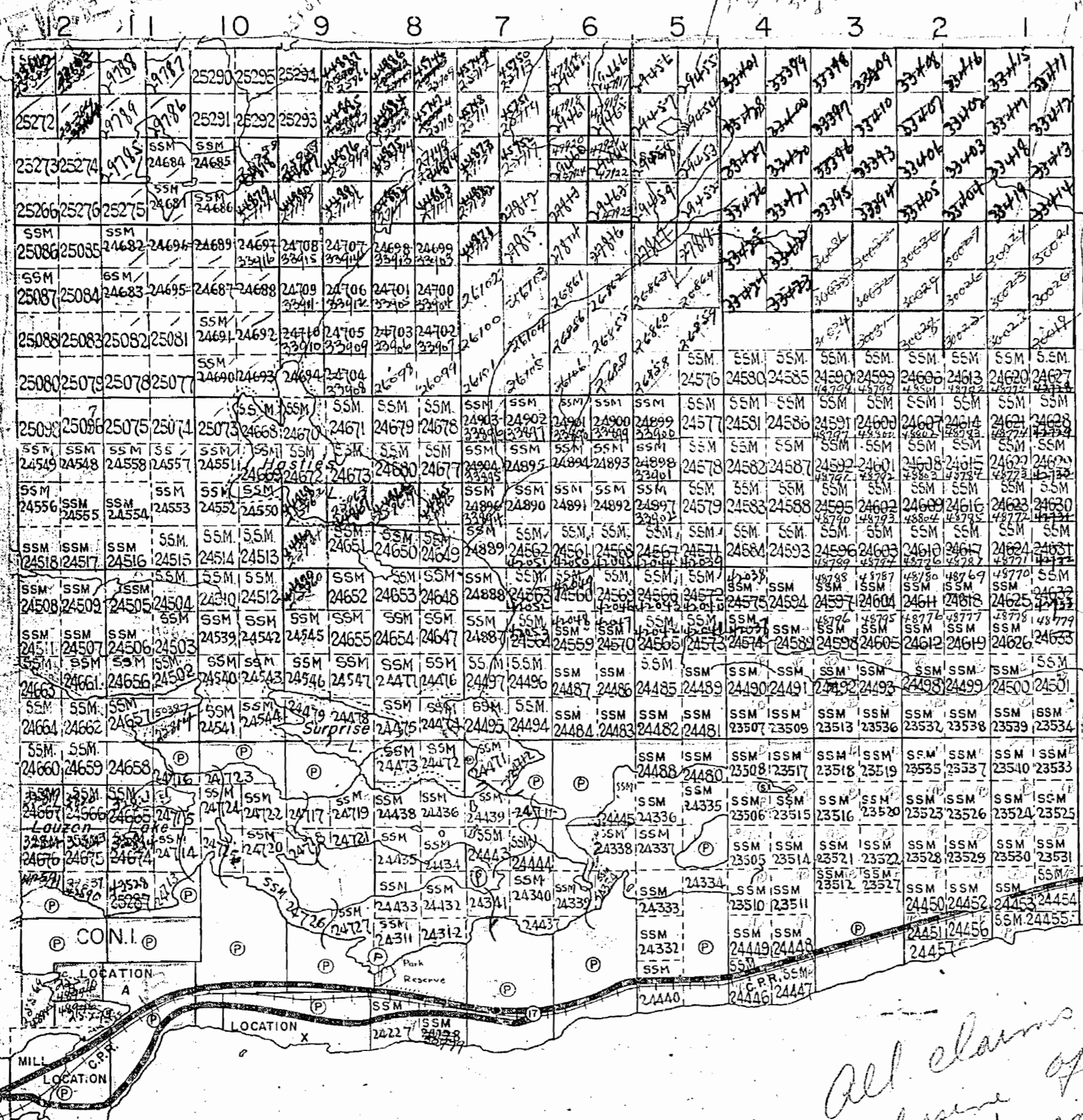
Claims marked © are Patented

OFFICE MAP

McGIVERIN TWP

110
53393
57916

July
20 50



VI
V
IV
III
II

SPRAGGE TWP

THE TOWNSHIP OF LONG

DISTRICT OF ALGOMA
SAULT STE. MARIE MINING DIVISION

SCALE: 1-INCH=40 CHAINS

LEGEND

- PATENTED LAND (P)
- CROWN LAND SALE (S)
- LOCATED LAND (Loc.)
- LICENSE OF OCCUPATION (L.O.)
- ROADS (---)
- IMPROVED ROADS (---)
- RAILWAYS (---)
- POWER LINES (---)
- MARSH OR MUSKEG (---)
- KING'S HIGHWAY (---)

NOTES

SURFACE RESERVATION 200FEET WIDE BY DEPT. OF L.&F.

M.1300

PLAN NO.-SSM-80

DEPARTMENT OF MINES - ONTARIO -

1300

OFFICE MAP

McGIVERIN TWP.

Exp. Sand & Gravel

R.M. letter Aug 9/86

THE TOWNSHIP OF LONG

DISTRICT OF ALGOMA

SAULT STE. MARIE MINING DIVISION

SCALE: 1-INCH= 40 CHAINS

LEGEND

- PATENTED LAND (P)
- CROWN LAND SALE (S)
- LOCATED LAND (Loc)
- LICENSE OF OCCUPATION (L.O.)
- ROADS (—)
- IMPROVED ROADS (—)
- RAILWAYS (—)
- POWER LINES (—)
- MARSH OR MUSKEG (—)
- KING'S HIGHWAY (—)

NOTES

SURFACE RESERVATION 40 FEET WIDE BY DEPT. OF L.&F.

All mining claims valid to Jan. 31

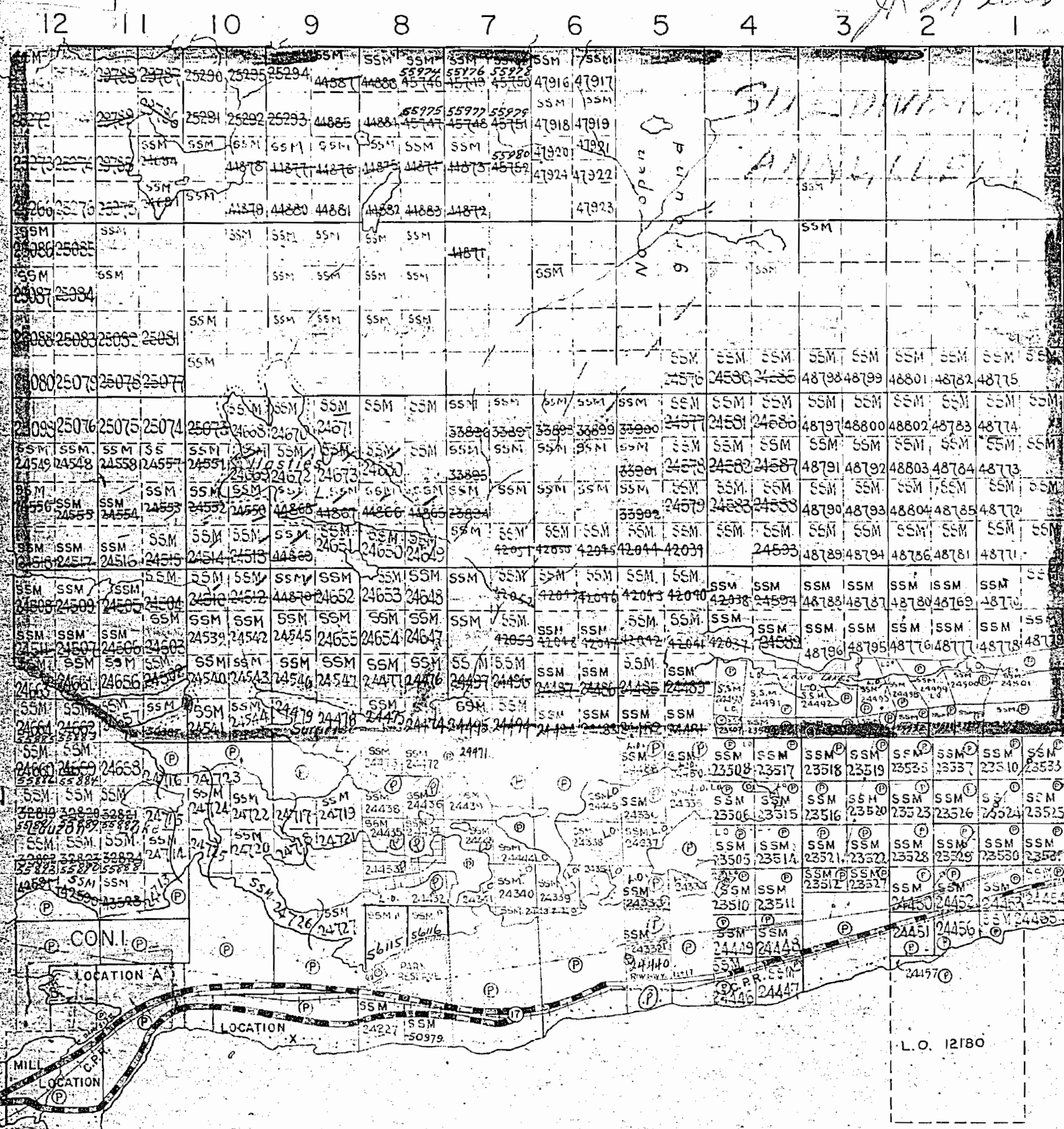
Land under Lake Huron withdrawn from staking by Order in Council dated April, 30, 1912

Sand and Gravel on all unpatented mining claims in this Township, reserved to the Crown.

PLAN NO.- M.1300

DEPARTMENT OF MINES

— ONTARIO —



VI

V

IV

III

II

STRIKER TWP.

SPRAGGE TWP.

Lake Huron

1300

MCGIVERIN TWP.

THE TOWNSHIP OF

OF

LONG

DISTRICT OF ALGOMA

SAULT STE. MARIE MINING DIVISION

SCALE: 1-INCH=40 CHAINS

LEGEND

- PATENTED LAND Ⓟ
- CROWN LAND SALE C.S.
- LEASES Ⓛ
- LOCATED LAND Loc.
- LICENSE OF OCCUPATION L.O.
- MINING RIGHTS ONLY M.R.O.
- SURFACE RIGHTS ONLY S.R.O.
- ROADS —
- IMPROVED ROADS —
- KING'S HIGHWAYS —
- RAILWAYS —
- POWER LINES —
- MARSH OR MUSKES —
- MINES X
- CANCELLED C.

NOTES

400' surface rights reserved around all class A rivers

All mining claims staked within this Twp. subject to Section 53. File: 94896.

Land under water in Lake Huron withdrawn from staking by Order in Council dated April 30, 1912.

Sand and Gravel on all unpatented mining claims in this Twp. reserved to the Crown.

No disposition of Islands in front of this Twp. For status, contact Dept. of Lands & Forests.

Islands in Lake Huron are Withdrawn from Staking. File: 58528.

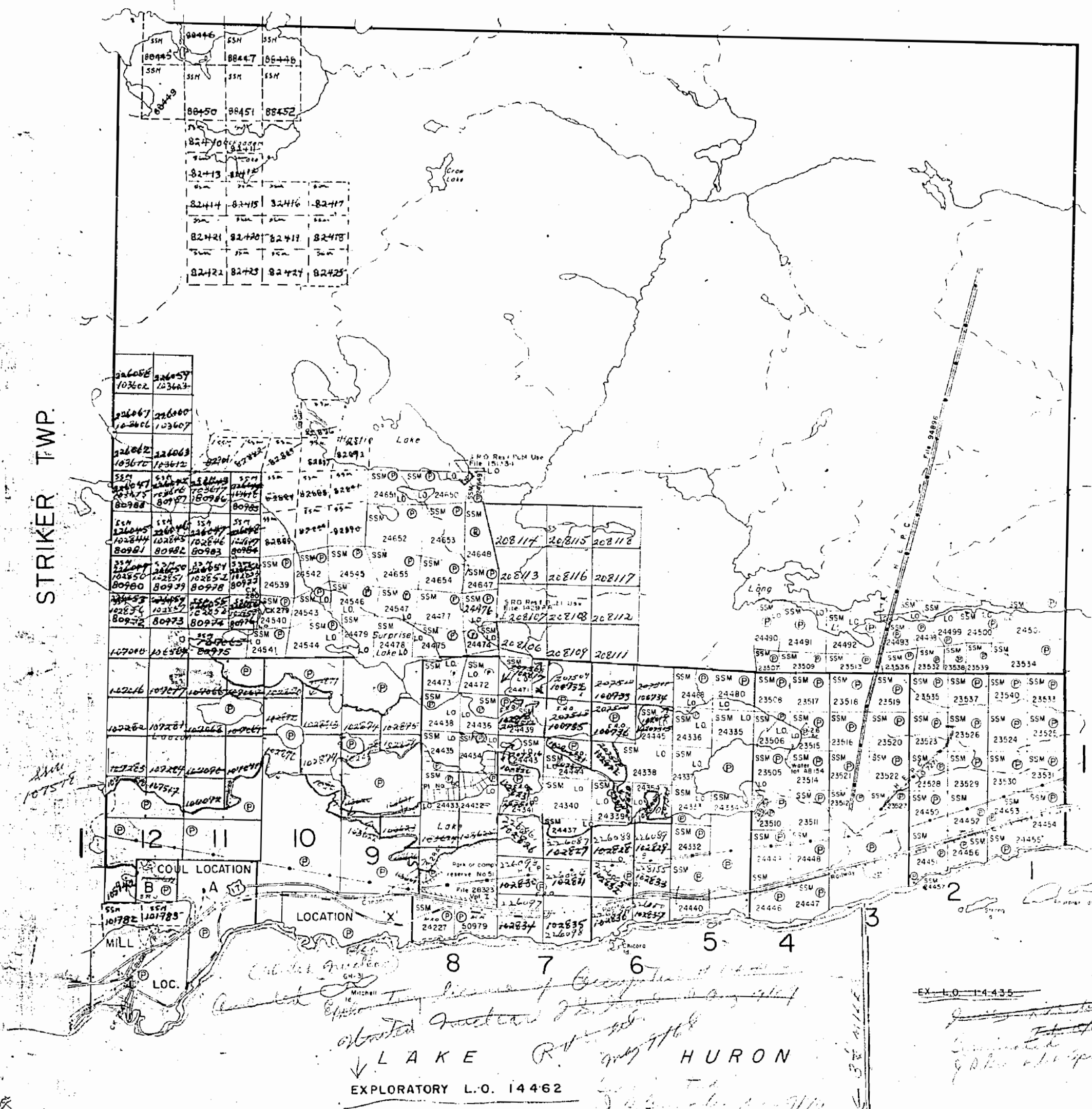
PLAN NO. M-1300

DEPARTMENT OF MINES

— ONTARIO —

STRIKER TWP.

SPRAGGE TWP.



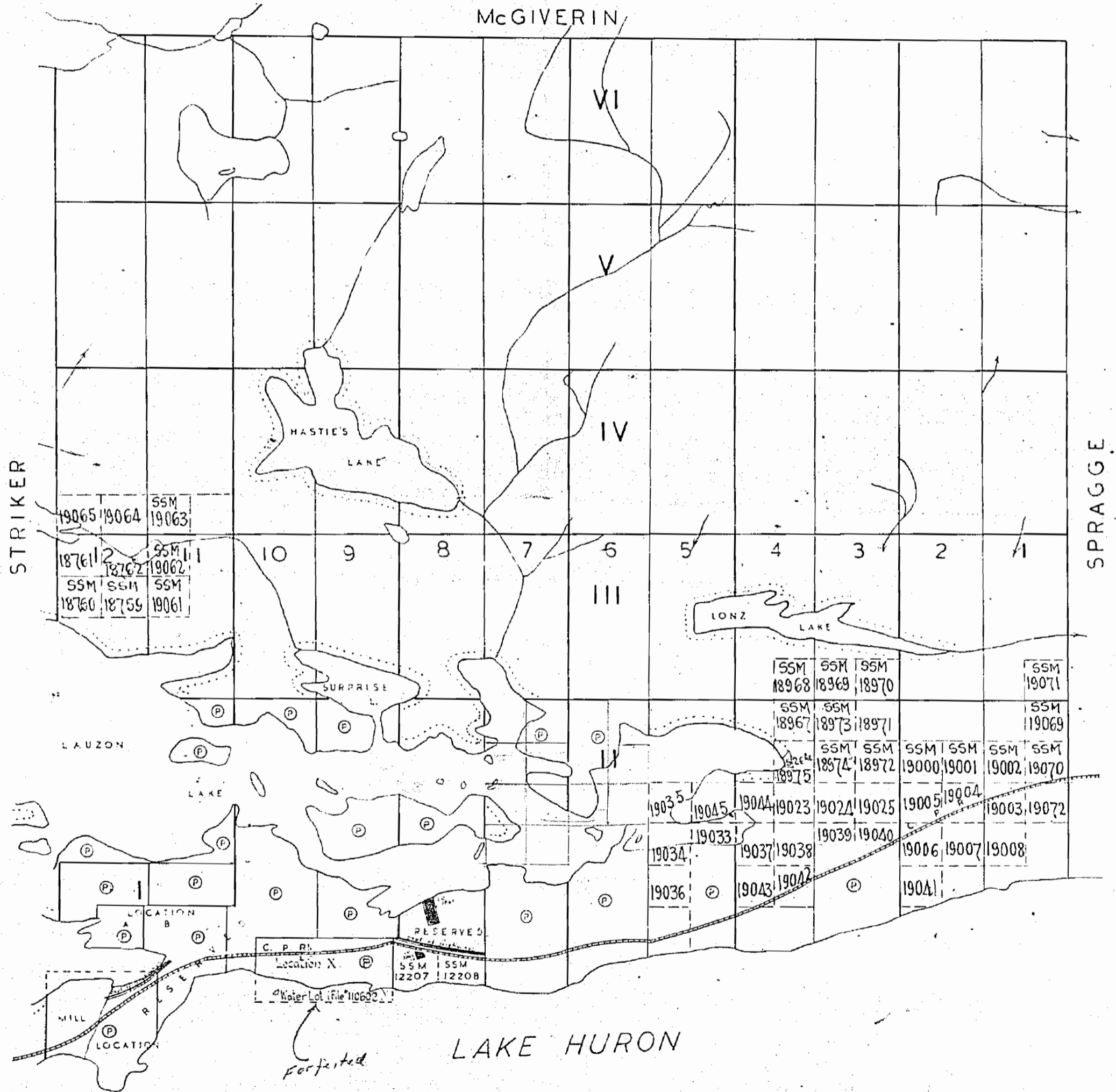
LONG M.1300

Long

Sault Ste. Marie Mining Division

DISTRICT OF ALGOMA

Scale 40 Chains = 1 Inch



Surface reservations 200' wide by Dept of L & E shown hereon thus

Claims marked © are Patented