

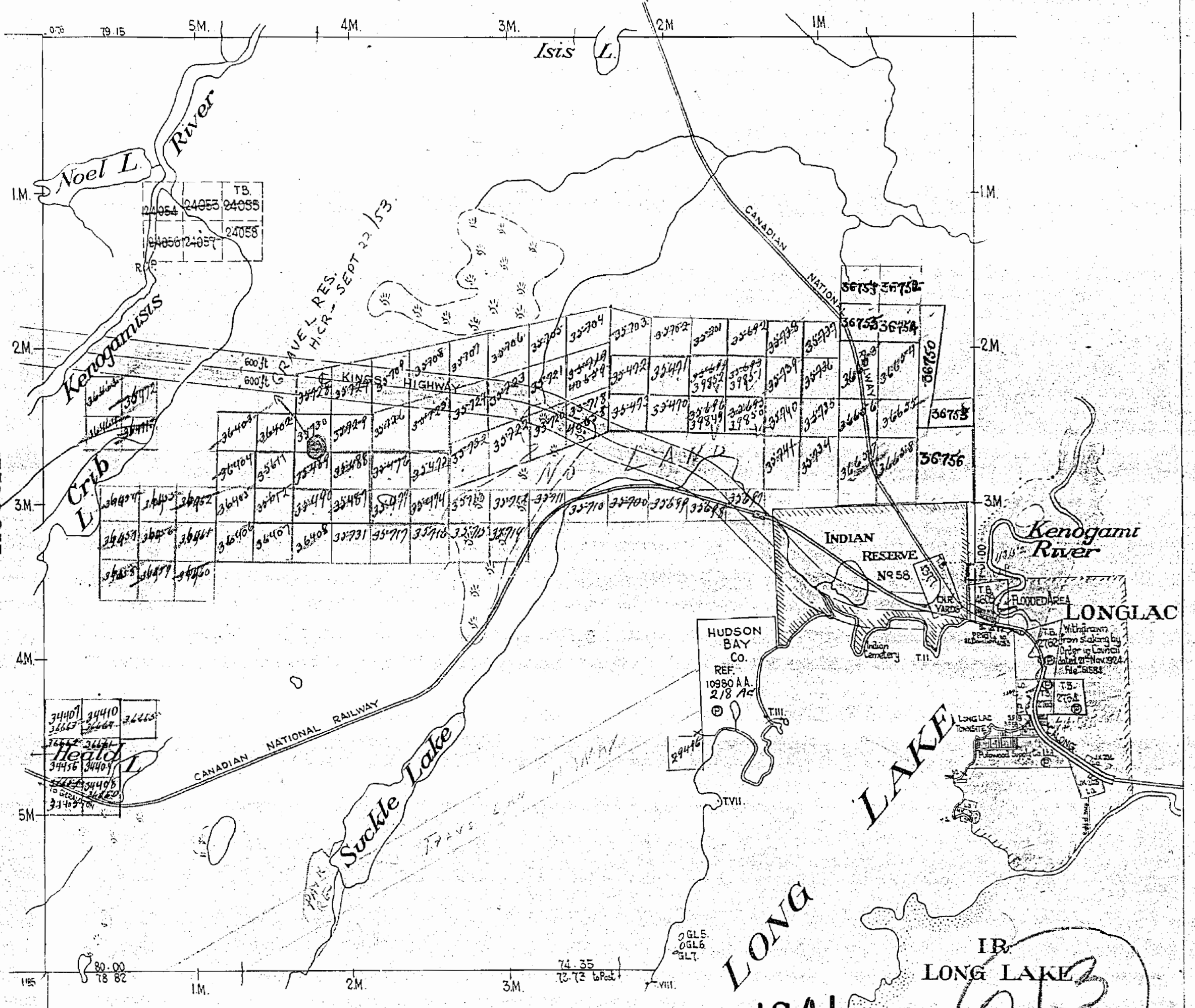
OAKES

DISTRICT OF THUNDER BAY

Scale: - 40 Chains - 1 Inch

BICKLE

North Ast



ABREY

OAKES

LONG LAKE
1941
IB LONG LAKE
213
DATE OF ISSUE
FEB 17 1941
MINING DIVISION

Parcels Marked © Under Patent
 Parcels Marked L.O. License of Occupation
 Parcels Marked C Surveyed Claims - Cancelled

DEPARTMENT OF MINES
 PROVINCIAL GOVERNMENT
 TORONTO, ONTARIO
 24 JANUARY 1941

LONG LAC AREA & OAKES TWP

AREA OF
LONG LAC
 AND
OAKES TWP.
 DISTRICT OF
 THUNDER BAY
 PORT ARTHUR
 MINING DIVISION
 SCALE: 1-INCH 40 CHAINS

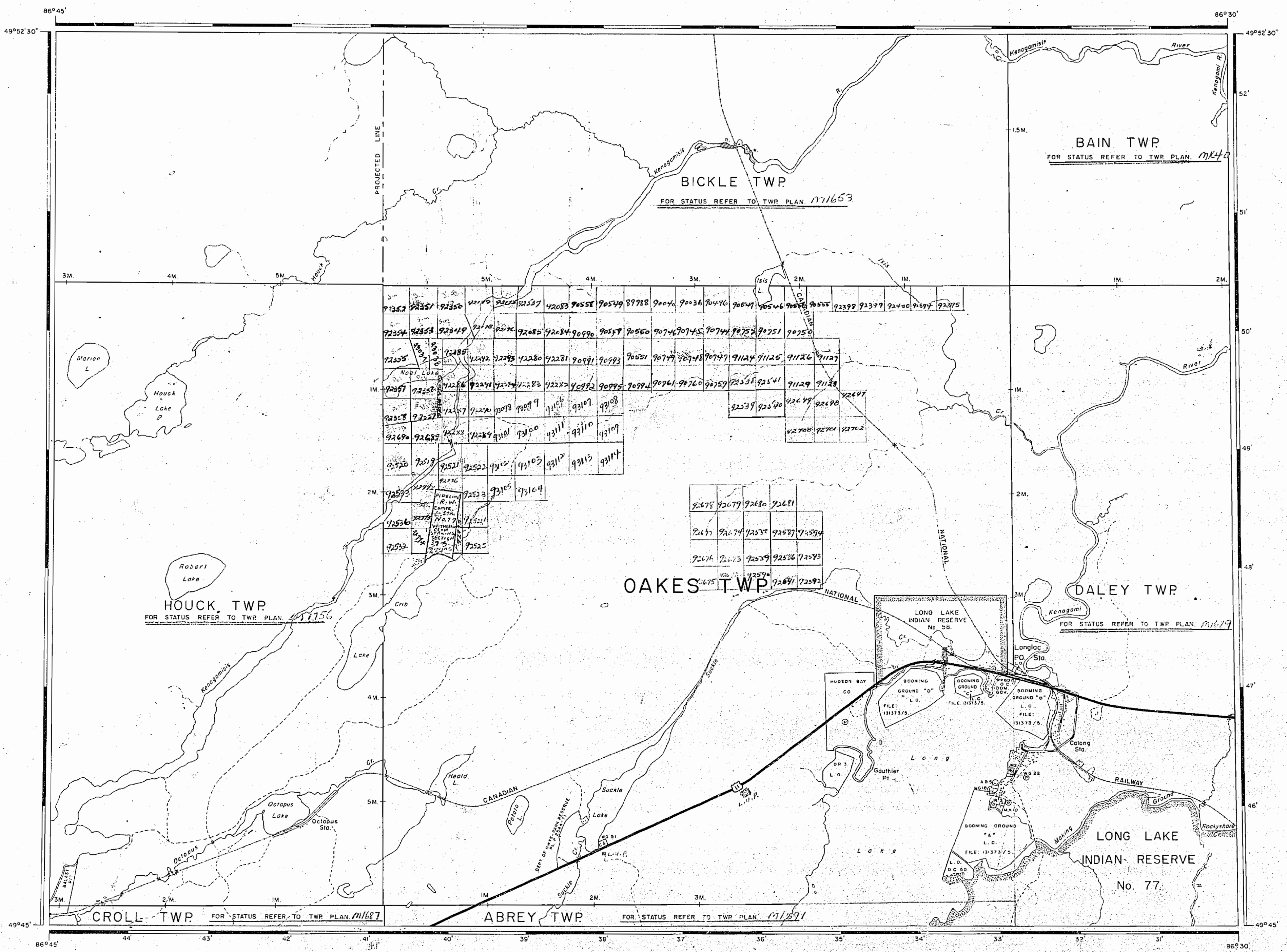
LEGEND

PATENTED LAND	Ⓟ
CROWN LAND SALE	C.S.
LEASES	Ⓛ
LOCATED LAND	Loc.
LICENSE OF OCCUPATION	L.O.
MINING RIGHTS ONLY	M.R.O.
SURFACE RIGHTS ONLY	S.R.O.
ROADS	—
IMPROVED ROADS	—
KING'S HIGHWAYS	—
RAILWAYS	—
POWER LINES	—
MARSH OR MUSKES	—
MINES	Ⓧ
CANCELLED	C

NOTES

400' Reserve around all Lakes & Rivers to Dept. of Lands & Forests.

SEE FOR PIPELINE COMPRESSOR STATION - SEE LETTER DEC 18/58 J.R.M.S.M.



1957
 PORT ARTHUR
 RECEIVED
 23 1957
 MINING DIVISION

PLAN NO **M-2506**
 DEPARTMENT OF MINES
 - ONTARIO -

AREA OF
**LONGLAC
AND
OAKES TWP.**
DISTRICT OF
THUNDER BAY

PORT ARTHUR
MINING DIVISION

SCALE: 1-INCH = 40 CHAINS

LEGEND

- PATENTED LAND Ⓟ
- CROWN LAND SALE C.S.
- LEASES L.C.
- LOCATED LAND L.O.
- LICENSE OF OCCUPATION M.R.O.
- MINING RIGHTS ONLY S.R.O.
- SURFACE RIGHTS ONLY S.R.O.
- ROADS —
- IMPROVED ROADS —
- KING'S HIGHWAYS —
- RAILWAYS —
- POWER LINES —
- MARSH OR MUSKEG —
- MINES X
- CANCELLED C

NOTES

400' reserve around all Lakes & Rivers to
Dept. of Lands & Forests.

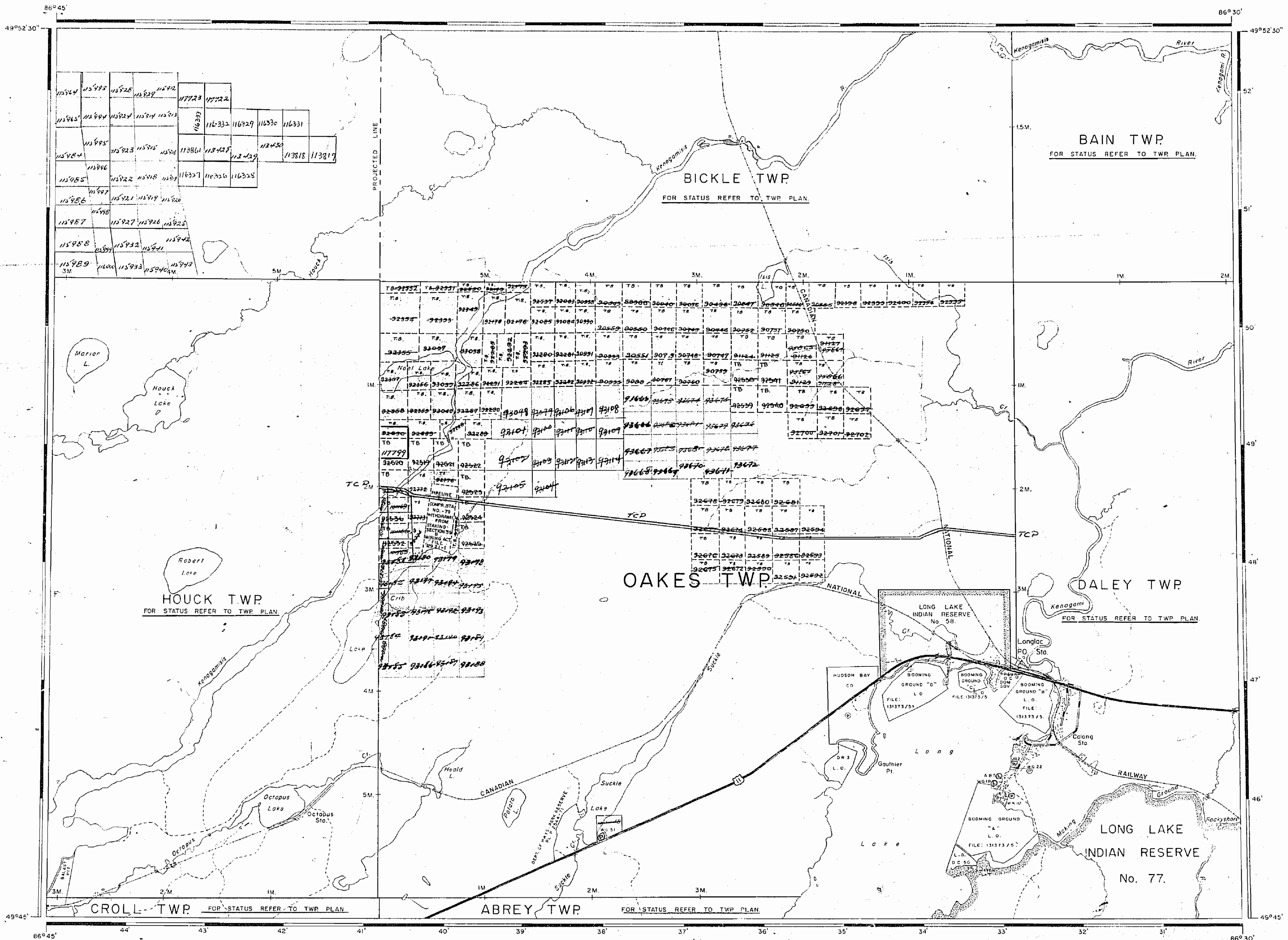
1959



PLAN NO. **M-2506**

DEPARTMENT OF MINES

— ONTARIO —



Burrows Lake G-215

THE SURFACE RIGHTS LYING WITHIN 40.25' OF THE CENTER-LINE OF THE TRANS-CANADA PIPELINE RIGHT-OF-WAY ARE WITHDRAWN FROM STAKING OUT, PROSPECTING, SALE OR LEASE BY ORDER W-0191/ONT, DATED SEPT. 20, 1991. SECTION 112 OF THE NATIONAL ENERGY ACT APPLIES TO THIS AREA.

THE INFORMATION THAT APPEARS ON THIS MAP HAS BEEN COMPILED FROM VARIOUS SOURCES, AND ACCURACY IS NOT GUARANTEED. THOSE WISHING TO STAKE MINING CLAIMS SHOULD CONSULT WITH THE MINING RECORDER, MINISTRY OF NORTHERN DEVELOPMENT AND MINES, FOR ADDITIONAL INFORMATION ON THE STATUS OF THE LANDS SHOWN HEREON.

REFERENCES

AREAS WITHDRAWN FROM DISPOSITION

S.R. - SURFACE RIGHTS M.R. - MINING RIGHTS

Description	Order No.	Date	Disposition	File
100-R-W-Comp-910-12-70				129-21+

SAND AND GRAVEL

- ① QUARRY PERMIT
- ② GRAVEL FILE: 107236
- ③ " FILE 131373
- ④ M.T.C. 51041 P11 N° 1632
- ⑤ M.T.C. GRAVEL PIT 2 B-20
- ⑥ M.T.C. GRAVEL PIT 2 B-20

FLOODING:

LONG LAC DIVERSION and FLOODING:
The water level of LONG LAKE is proposed to be held between elevation 1024-1028 feet above Mean Sea Level.
Refer to File: 110752, Reserve Flooding Rights to 1030' Contour

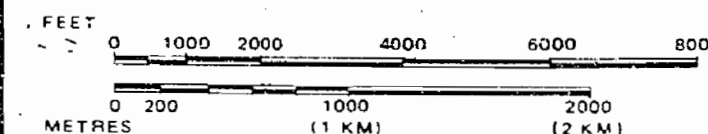
LEGEND

- HIGHWAY AND ROUTE No.
- OTHER ROADS
- TRAILS
- SURVEYED LINES: TOWNSHIPS, BASE LINES, ETC.
- LOTS, MINING CLAIMS, PARCELS, ETC.
- UNSURVEYED LINES: LOT LINES
- PARCEL BOUNDARY
- MINING CLAIMS ETC.
- RAILWAY AND RIGHT OF WAY
- UTILITY LINES
- NON-PERENNIAL STREAM
- FLOODING OR FLOODING RIGHTS
- SUBDIVISION OR COMPOSITE PLAN
- RESERVATIONS
- ORIGINAL SHORELINE
- MARSH OR MUSKEG
- MINES
- TRAVERSE MONUMENT

DISPOSITION OF CROWN LANDS

TYPE OF DOCUMENT	SYMBOL
PATENT, SURFACE & MINING RIGHTS	
" SURFACE RIGHTS ONLY	
" MINING RIGHTS ONLY	
LEASE, SURFACE & MINING RIGHTS	
" SURFACE RIGHTS ONLY	
" MINING RIGHTS ONLY	
LICENCE OF OCCUPATION	
ORDER-IN-COUNCIL	
RESERVATION	
CANCELLED	
SAND & GRAVEL	
LAND USE PERMITS FOR COMMERCIAL TOURISM/OUTPOST CAMPS	

SCALE: 1 INCH = 40 CHAINS



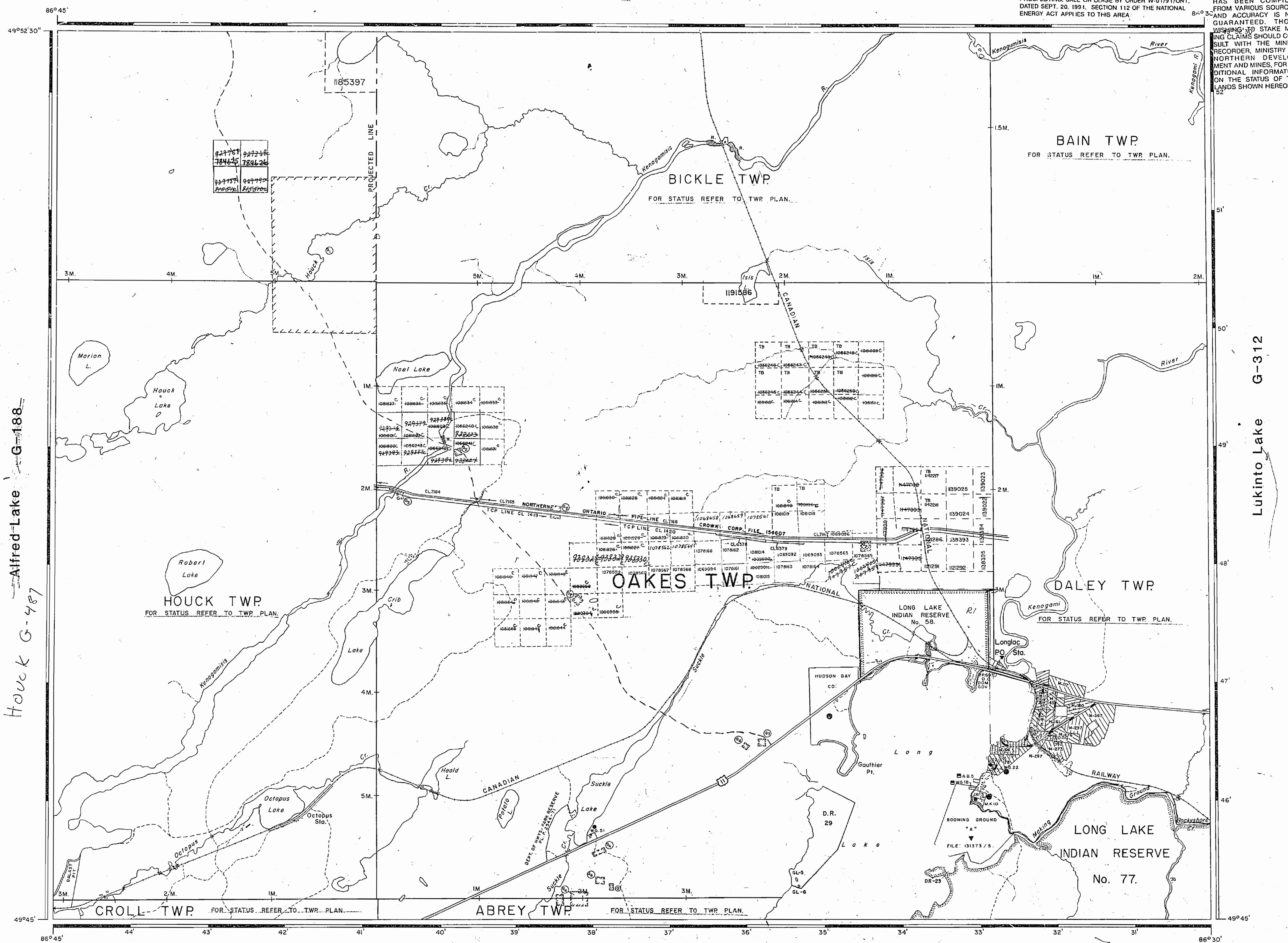
AREA
LONGLAC
M.N.R. ADMINISTRATIVE DISTRICT
GERALDTON
MINING DIVISION
THUNDER BAY
LAND TITLES / REGISTRY DIVISION
THUNDER BAY

Ministry of Natural Resources
Land Management Branch
Ontario

Date **AUG. 19, 1987** Number **G-307**

Houck G-487 Alfred Lake G-188

Lukinto Lake G-312



Mc Bean Lake G-321

THE SURFACE RIGHTS LYING WITHIN 40.25' OF THE CENTER LINE OF THE TRANS CANADA PIPELINE, RIGHT-OF-WAY ARE WITHDRAWN FROM STAKING OUT, PROSPECTING, SALE OR LEASE BY ORDER W-01/91/ONT, DATED SEPT. 20, 1991. SECTION 112 OF THE NATIONAL ENERGY ACT APPLIES TO THIS AREA.

THE INFORMATION THAT APPEARS ON THIS MAP HAS BEEN COMPILED FROM VARIOUS SOURCES, AND ACCURACY IS NOT GUARANTEED. THOSE WHOSE STAKE MINING CLAIMS SHOULD CONSULT WITH THE MINING RECORDER, MINISTRY OF NORTHERN DEVELOPMENT AND MINES, FOR ADDITIONAL INFORMATION ON THE STATUS OF THE LANDS SHOWN HEREON.

REFERENCES

AREAS WITHDRAWN FROM DISPOSITION

S.R. - SURFACE RIGHTS	M.R. - MINING RIGHTS
Description	Order No.
(1) Mining & Surface Rights withdrawn from staking, Sec. 36, Order W-12/88 NCR, while Ministry determines ownership of land.	123 21-1
(2) Aggregate Permit for crushed stone.	

SAND AND GRAVEL

(1) QUARRY PERMIT	(2) M.T.C. Gravel Pit # 1632
(3) GRAVEL FILE: 187236	(4) M.T.C. Gravel Pit # B-20
(5) FILE: 131373	Mining Division

JUL 29 1997

RECEIVED

FLOODING:

LONG LAC DIVERSION and FLOODING:
The water level of LONG LAKE is proposed to be held between elevation 1024-1028 feet above Mean Sea Level.
Refer to File: 110752, Reserve Flooding Rights to 1030' Contour

LEGEND

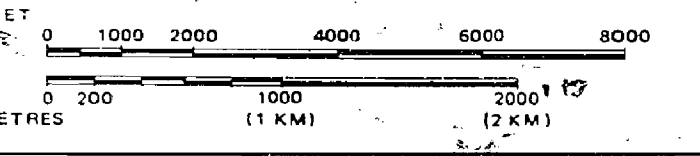
- HIGHWAY AND ROUTE No.
- OTHER ROADS
- TRAILS
- SURVEYED LINES: TOWNSHIPS, BASE LINES, ETC. LOTS, MINING CLAIMS, PARCELS, ETC.
- UNSURVEYED LINES: LOT LINES, PARCEL BOUNDARY, MINING CLAIMS ETC.
- RAILWAY AND RIGHT OF WAY
- UTILITY LINES
- NON-PERENNIAL STREAM
- FLOODING OR FLOODING RIGHTS
- SUBDIVISION OR COMPOSITE PLAN
- RESERVATIONS
- ORIGINAL SHORELINE
- MARSH OR MUSKEG
- MINES
- TRAVERSE MONUMENT

DISPOSITION OF CROWN LANDS

TYPE OF DOCUMENT	SYMBOL
PATENT, SURFACE & MINING RIGHTS	○
" SURFACE RIGHTS ONLY	○
" MINING RIGHTS ONLY	○
LEASE, SURFACE & MINING RIGHTS	□
" SURFACE RIGHTS ONLY	□
" MINING RIGHTS ONLY	□
LICENCE OF OCCUPATION	▽
ORDER-IN-COUNCIL	OC
RESERVATION	○
CANCELLED	○
SAND & GRAVEL	○
LAND USE PERMITS FOR COMMERCIAL TOURISM/OUTPOST CAMPS	○

NOTE: MINING RIGHTS IN PARCELS PATENTED PRIOR TO MAY 6, 1913, VESTED IN ORIGINAL PATENTEE BY THE PUBLIC LANDS ACT, R.S.O. 1970, CHAP. 390, SEC. 67 SUBSEC. 1

SCALE: 1 INCH = 40 CHAINS



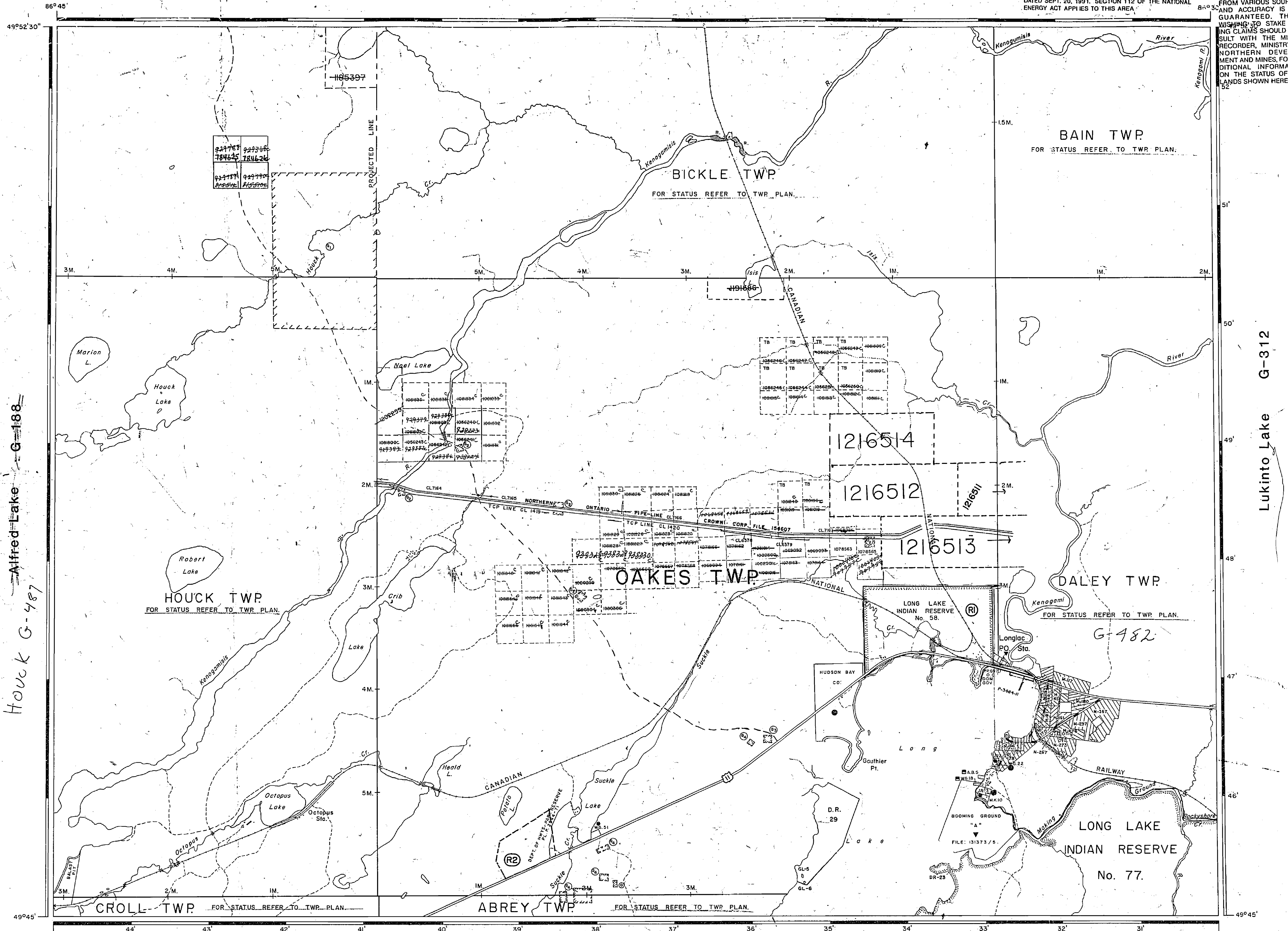
AREA

LONG LAC
M.N.R. ADMINISTRATIVE DISTRICT
GERALDTON
MINING DIVISION
THUNDER BAY
LAND TITLES / REGISTRY DIVISION
THUNDER BAY

Ministry of Land Management
Natural Resources
Ontario

Date AUG. 19, 1997

Number G-307



Alfred Lake G-188
Houch G-487

Lukinto Lake G-312

THE SURFACE RIGHTS LYING WITHIN 40.25% OF THE CENTER LINE OF THE TRANS CANADA PIPELINE RIGHT-OF-WAY ARE WITHDRAWN FROM STAKING OUT, PROSPECTING, SALE OR LEASE BY ORDER W-0191/ONT, DATED SEPT. 20, 1991, SECTION 112 OF THE NATIONAL ENERGY ACT APPLIES TO THIS AREA.

THE INFORMATION THAT APPEARS ON THIS MAP HAS BEEN COMPILED FROM VARIOUS SOURCES, AND ACCURACY IS NOT GUARANTEED. THOSE WHO WISH TO STAKE MINING CLAIMS SHOULD CONSULT WITH THE MINING RECORDER, MINISTRY OF NORTHERN DEVELOPMENT AND MINES, FOR ADDITIONAL INFORMATION ON THE STATUS OF THE LANDS SHOWN HEREON.

AREAS WITHDRAWN FROM DISPOSITION

Description	Order No.	Date	Disposition	File
(R) Mining & Surface Rights withdrawn from staking, Sec. 36, Order W-12/88 NCR, while Ministry determines ownership of land.				123 214
(R2) Aggregate Permit for crushed stone.				

SAND AND GRAVEL

(Q) QUARRY PERMIT	(M.T.C. Gravel Pit # 1632)
(G) GRAVEL FILE: 187236	(M.T.C. Gravel Pit # 162275)
(A) FILE: 131373	(M.T.C. GRAVEL PIT # B-20)

FLOODING:
LONG LAC DIVERSION AND FLOODING:
The water level of LONG LAKE is proposed to be held between elevation 1024-1028 feet above Mean Sea Level. Refer to File: 110752, Reserve Flooding Rights to 1030' Contour.

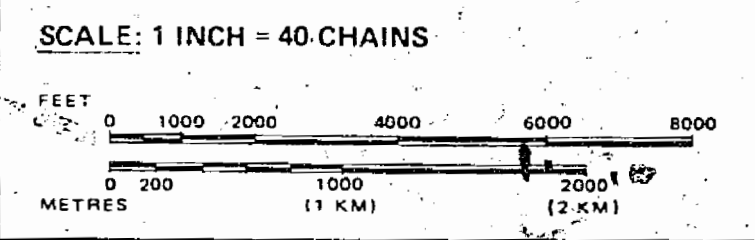
LEGEND

HIGHWAY AND ROUTE No.	
OTHER ROADS	
TRAILS	
SURVEYED LINES:	
TOWNSHIPS, BASE LINES, ETC.	
LOTS, MINING CLAIMS, PARCELS, ETC.	
UNSURVEYED LINES:	
LOT LINES	
PARCEL BOUNDARY	
MINING CLAIMS ETC.	
RAILWAY AND RIGHT OF WAY	
UTILITY LINES	
NON-PERENNIAL STREAM	
FLOODING OR FLOODING RIGHTS	
SUBDIVISION OR COMPOSITE PLAN	
RESERVATIONS	
ORIGINAL SHORELINE	
MARSH OR MUSKEG	
MINES	
TRAVERSE MONUMENT	

DISPOSITION OF CROWN LANDS

TYPE OF DOCUMENT	SYMBOL
PATENT, SURFACE & MINING RIGHTS	
" SURFACE RIGHTS ONLY	
" MINING RIGHTS ONLY	
LEASE, SURFACE & MINING RIGHTS	
" SURFACE RIGHTS ONLY	
" MINING RIGHTS ONLY	
LICENCE OF OCCUPATION	
ORDER-IN-COUNCIL	
RESERVATION	
CANCELLED	
SAND & GRAVEL	
LAND USE PERMITS FOR COMMERCIAL, TOURISM, OUTPOST CAMPS	

NOTE: MINING RIGHTS IN PARCELS PATENTED PRIOR TO MAY 6, 1913, VESTED IN ORIGINAL PATENTEES BY THE PUBLIC LANDS ACT, R.S.O. 1970, CHAP. 390, SEC. 63, SUBSEC. 1.



AREA

LONGLAC

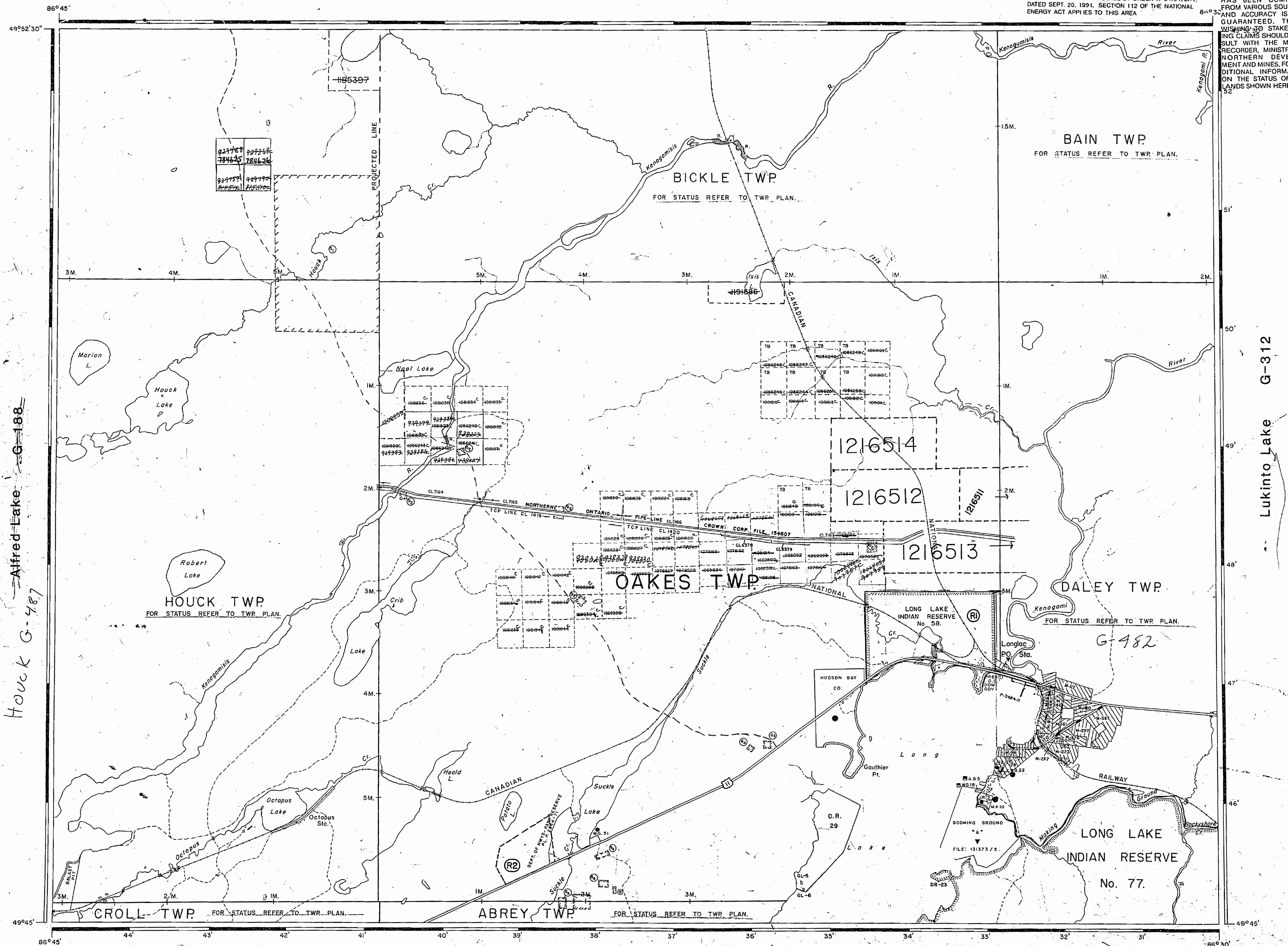
M.N.R. ADMINISTRATIVE DISTRICT
GERALDTON

MINING DIVISION
THUNDER BAY

LAND TITLES / REGISTRY DIVISION
THUNDER BAY

Ministry of Land
Natural Resources Management
Ontario

Date: **AUG. 10, 1991** Number: **G-307**



Bickle Twp & Burrows Lake Area (M.-1653)

AREA OF
**LONGLAC
AND
OAKES TWP.**

DISTRICT OF
THUNDER BAY

THUNDER BAY
MINING DIVISION

SCALE: 1-INCH = 40 CHAINS

LEGEND

PATENTED LAND	Ⓟ
CROWN LAND SALE	C.S.
LEASES	Ⓛ
LOCATED LAND	Loc.
LICENSE OF OCCUPATION	L.O.
MINING RIGHTS ONLY	M.R.O.
SURFACE RIGHTS ONLY	S.R.O.
ROADS	—
IMPROVED ROADS	—
KING'S HIGHWAYS	—
RAILWAYS	—
POWER LINES	—
MARSH OR MUSKEG	—
MINES	—
CANCELLED	—

NOTES

400' Surface Rights Reservation around all
Lakes and Rivers.

FLOODING:
LONG LAC DIVERSION and FLOODING:
The water level of LONG LAKE is proposed
to be held between elevation 1024-1028 feet
above Mean Sea Level.
Refer to File: 110752.
Reserve Flooding Rights to 1030' Contour.

February 18, 1977

1977

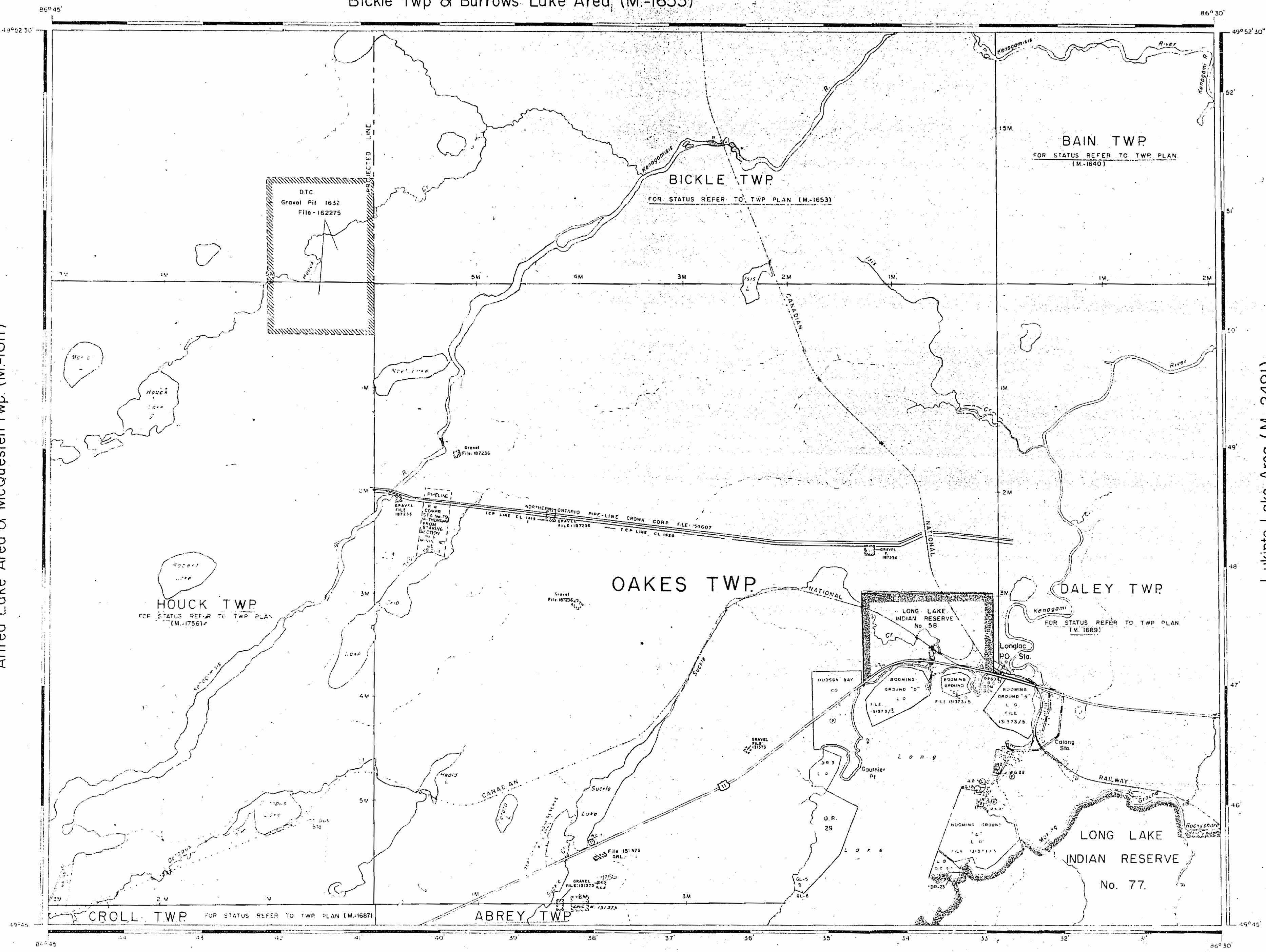
GERARDIN District
NATIONAL TOPOGRAPHIC SERIES 42E 15

PLAN NO M-2506

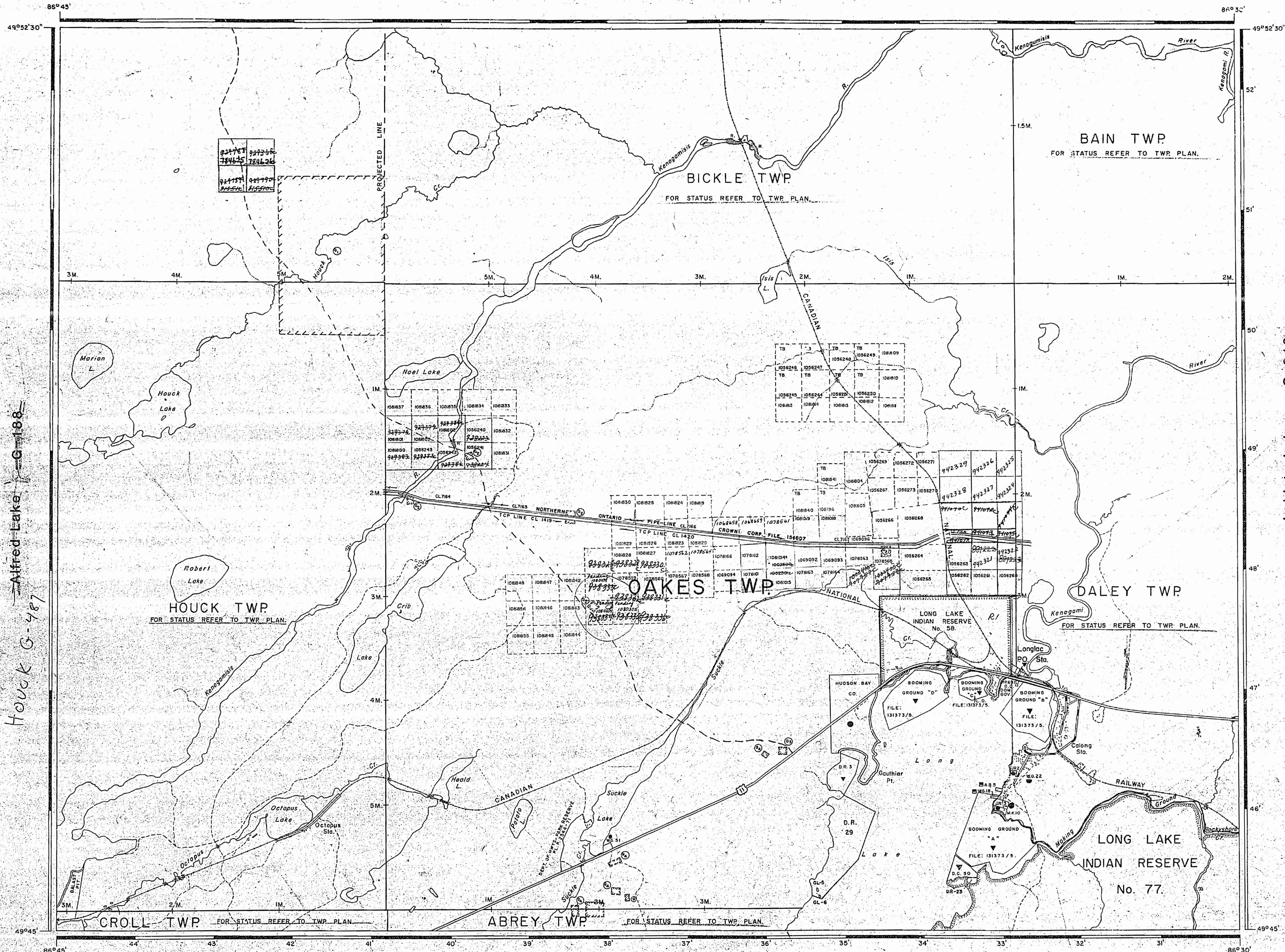
ONTARIO
MINISTRY OF NATURAL RESOURCES
SURVEYS AND MAPPING BRANCH

Alfred Lake Area & McQuesten Twp. (M.-1811)

Lukinto Lake Area (M.-2491)



McBean Lake Area (M.-1622)



REFERENCES

AREAS WITHDRAWN FROM DISPOSITION

S.R. - SURFACE RIGHTS M.R. - MINING RIGHTS

Description	Order No.	Case	Disposition	File

SAND AND GRAVEL

QUARRY PERMIT M.T.C. GRANT PT. 11, 1432
 GRAVEL FILE 187236 M.T.C. GRANT PT. 11, 1432
 M.T.C. GRANT PT. 11, 1432
 FILE 131373
 R1 10032 10032 WITH 10032 - SAME

FLOODING:
 LONG LAC DIVERSION AND FLOODING
 The water level of LONG LAKE is proposed to be held between elevation 1024-1028 feet above Mean Sea Level.
 Refer to File: 110752, Reserve Flooding Rights to 1030' Contour

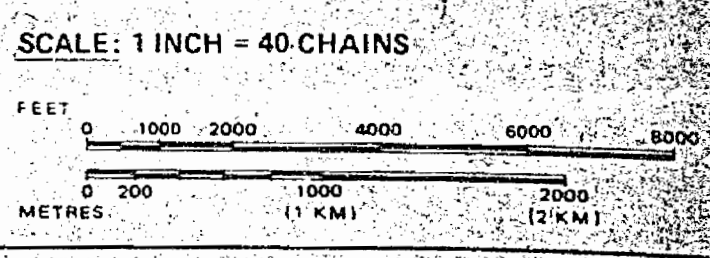
LEGEND

- HIGHWAY AND ROUTE No.
- OTHER ROADS
- TRAILS
- SURVEYED LINES:
 - TOWNSHIPS, BASE LINES, ETC.
 - LOTS, MINING CLAIMS, PARCELS, ETC.
- UNSURVEYED LINES:
 - LOT LINES
 - PARCEL BOUNDARY
 - MINING CLAIMS ETC.
- RAILWAY AND RIGHT OF WAY
- UTILITY LINES
- NON-PERENNIAL STREAM
- FLOODING OR FLOODING RIGHTS
- SUBDIVISION OR COMPOSITE PLAN
- RESERVATIONS
- ORIGINAL SHORELINE
- MARSH OR MUSKEG
- MINES
- TRAVERSE MONUMENT

DISPOSITION OF CROWN LANDS

TYPE OF DOCUMENT	SYMBOL
PATENT, SURFACE & MINING RIGHTS	○
" SURFACE RIGHTS ONLY	○
" MINING RIGHTS ONLY	○
LEASE, SURFACE & MINING RIGHTS	□
" SURFACE RIGHTS ONLY	□
" MINING RIGHTS ONLY	□
LICENCE OF OCCUPATION	○
ORDER-IN-COUNCIL	○
RESERVATION	○
CANCELLED	○
SAND & GRAVEL	○

NOTE: MINING RIGHTS IN PARCELS PATENTED PRIOR TO MAY 1, 1913, VESTED IN ORIGINAL PATENTEE BY THE PUBLIC LANDS ACT, R.S.O. 1970, CHAP. 300, SEC. 63, SUBSEC. 1.



AREA
LONGLAC
 M.N.R. ADMINISTRATIVE DISTRICT
GERALDTON
 MINING DIVISION
THUNDER BAY
 LAND TITLES / REGISTRY DIVISION
THUNDER BAY

Ministry of Natural Resources - Land Management Branch
 Ontario

Date: AUG. 18, 1987
 Number: **G-307**

LONGLAC AND OAKES TWP

AREA OF
**LONGLAC
AND
OAKES TWP.**
DISTRICT OF
THUNDER BAY

PORT ARTHUR
MINING DIVISION

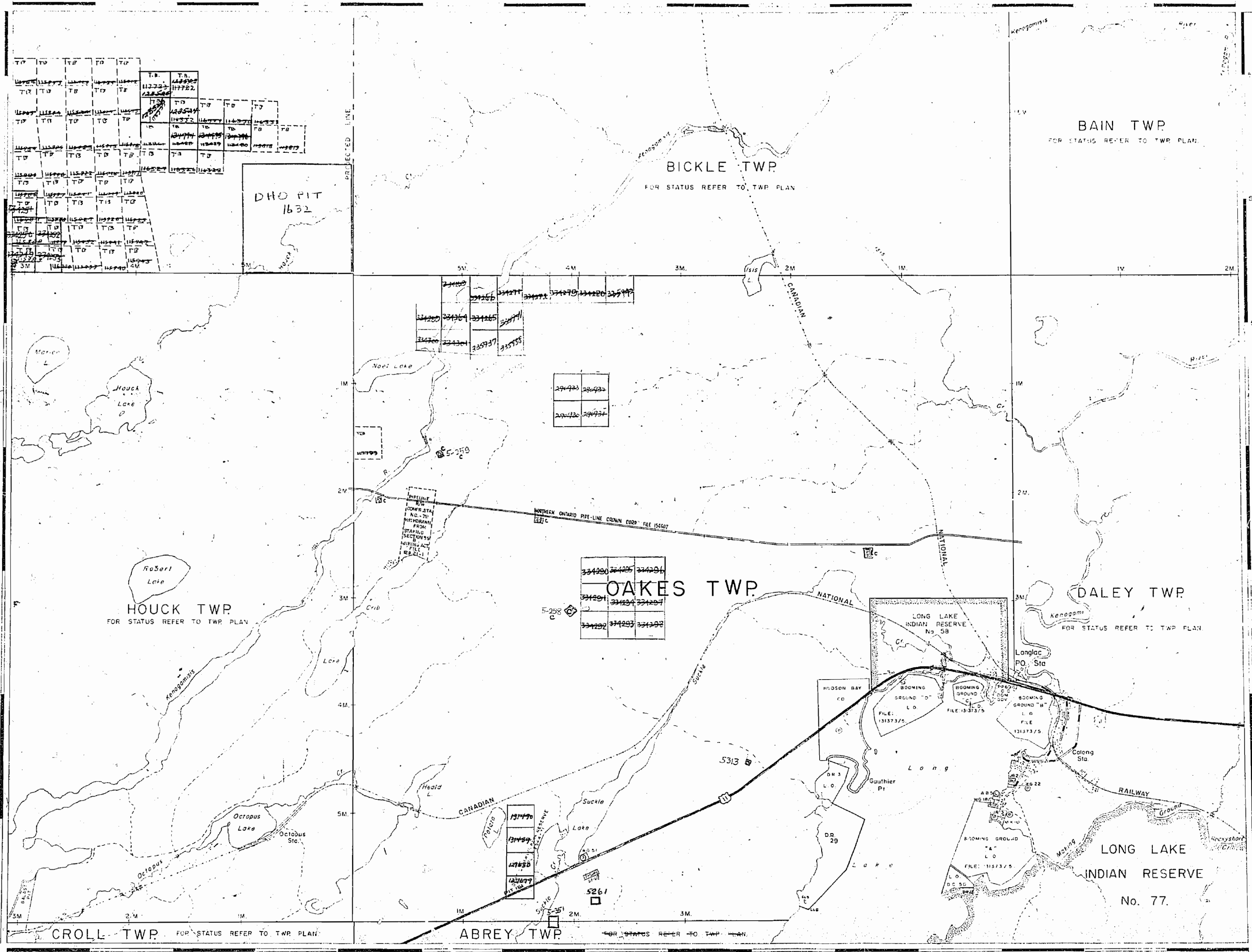
SCALE: 1-INCH 40 CHAINS

LEGEND

PATENTED LAND	(P)
CROWN LAND SALE	CS
LEASES	(L)
LOCATED LAND	Loc
LICENSE OF OCCUPATION	LO
MINING RIGHTS ONLY	MRO
SURFACE RIGHTS ONLY	SRO
ROADS	---
IMPROVED ROADS	---
KING'S HIGHWAYS	---
RAILWAYS	---
POWER LINES	---
MARSH OR MUSKEG	---
MINES	X

NOTES

400' Reserve around all Lakes & Rivers to
Dept. of Lands & Forests.



65° 45' 44' 43' 42' 41' 40' 39' 38' 37' 36' 35' 34' 33' 32' 31' 86° 30'

PLAN NO **M-2506**

DEPARTMENT OF MINES
- ONTARIO -

THE INFORMATION THAT APPEARS ON THIS MAP HAS BEEN COMPILED FROM VARIOUS SOURCES. AND ACCURACY IS NOT GUARANTEED. THOSE WHO WISH TO STAKE MINING CLAIMS SHOULD CONSULT WITH THE MINING RECORDER, MINISTRY OF NORTHERN DEVELOPMENT AND MINES, FOR ADDITIONAL INFORMATION ON THE STATUS OF THE LANDS SHOWN HEREON.

AREAS WITHDRAWN FROM DIS

S.R. - SURFACE RIGHTS M.R. - MINING RIGHTS

Description	Order No.	Date	Description	File

SAND AND GRAVEL

① QUARRY PERMIT	② M.T.C. 022001 P11 N° 1032
③ GRAVEL FILE 107236	④ M.T.C. GRAVEL P11 N° 1032
⑤ M.T.C. GRAVEL P11 N° 1032	⑥ M.T.C. GRAVEL P11 N° 1032
⑦ M.T.C. GRAVEL P11 N° 1032	⑧ M.T.C. GRAVEL P11 N° 1032

FLOODING:

LONG LAC DIVERSION and FLOODING:
The water level of LONG LAKE is proposed to be held between elevation 1024-1028 feet above Mean Sea Level.
Refer to File: 110752, Reserve Flooding Rights to 1030' Contour

LEGEND

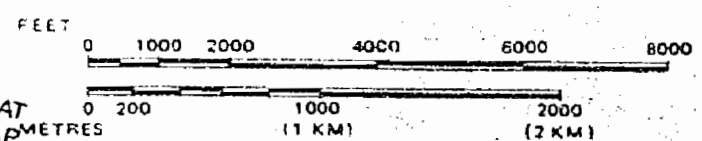
HIGHWAY AND ROUTE No.	
OTHER ROADS	
TRAILS	
SURVEYED LINES:	
TOWNSHIPS, BASE LINES, ETC.	
LOTS, MINING CLAIMS, PARCELS, ETC.	
UNSURVEYED LINES:	
LOT LINES	
PARCEL BOUNDARY	
MINING CLAIMS ETC.	
RAILWAY AND RIGHT OF WAY	
UTILITY LINES	
NON-PERENNIAL STREAM	
FLOODING OR FLOODING RIGHTS	
SUBDIVISION OR COMPOSITE PLAN	
RESERVATIONS	
ORIGINAL SHORELINE	
MARSH OR MUSKEG	
MINES	
TRAVERSE MONUMENT	

DISPOSITION OF CROWN LANDS

TYPE OF DOCUMENT	SYMBOL
PATENT, SURFACE & MINING RIGHTS	
" SURFACE RIGHTS ONLY	
" MINING RIGHTS ONLY	
LEASE, SURFACE & MINING RIGHTS	
" SURFACE RIGHTS ONLY	
" MINING RIGHTS ONLY	
LICENCE OF OCCUPATION	
ORDER-IN-COUNCIL	
RESERVATION	
CANCELLED	
SAND & GRAVEL	

NOTE: MINING RIGHTS IN PARCELS PATENTED PRIOR TO MAY 6, 1913, VESTED IN ORIGINAL PATENTEES BY THE PUBLIC LANDS ACT, R.S.O. 1970, CHAP. 380, SEC. 63, SUBSEC. 1.

SCALE: 1 INCH = 40 CHAINS



THE INFORMATION THAT APPEARS ON THIS MAP HAS BEEN COMPILED FROM VARIOUS SOURCES. AND ACCURACY IS NOT GUARANTEED. THOSE WHO WISH TO STAKE MINING CLAIMS SHOULD CONSULT WITH THE MINING RECORDER, MINISTRY OF NORTHERN DEVELOPMENT AND MINES, FOR ADDITIONAL INFORMATION ON THE STATUS OF THE LANDS SHOWN HEREON.

LONGLAC

M.N.R. ADMINISTRATIVE DISTRICT
GERALDTON
MINING DIVISION
THUNDER BAY
LAND TITLES / REGISTRY DIVISION
THUNDER BAY

Ministry of Natural Resources
Land Management Branch

Ontario

SEP 25 1981

DATE: AUG. 10, 1981

Number

G-307

Alfred Lake G-188
Houck G-487

Lukinto Lake G-312

Bickle Twp & Burrows Lake Area (M.-1653)

AREA OF
LONGLAC
AND
OAKES TWP.
DISTRICT OF
THUNDER BAY

THUNDER BAY
MINING DIVISION

SCALE: 1-INCH = 40 CHAINS

LEGEND

PATENTED LAND	⊗
CROWN LAND SALE	C.S.
LEASES	⊙
LOCATED LAND	LOC.
LICENSE OF OCCUPATION	L.O.
MINING RIGHTS ONLY	M.R.O.
SURFACE RIGHTS ONLY	S.R.O.
ROADS	—
IMPROVED ROADS	—
KING'S HIGHWAYS	—
RAILWAYS	—
POWER LINES	—
MARSH OR MUSKEG	—
MINES	⊗
CANCELLED	C.

NOTES

400' Surface Rights Reservation around all
Lakes and Rivers.

FLOODING:
LONG LAC DIVERSION and FLOODING:
The water level of LONG LAKE is proposed
to be held between elevation 1024-1028 feet
above Mean Sea Level.
Refer to File: 110752.
Reserve Flooding Rights to 1030' Contour.

February 18, 1977

1977

Ontario District
NATIONAL TOPOGRAPHIC SERIES 42E15

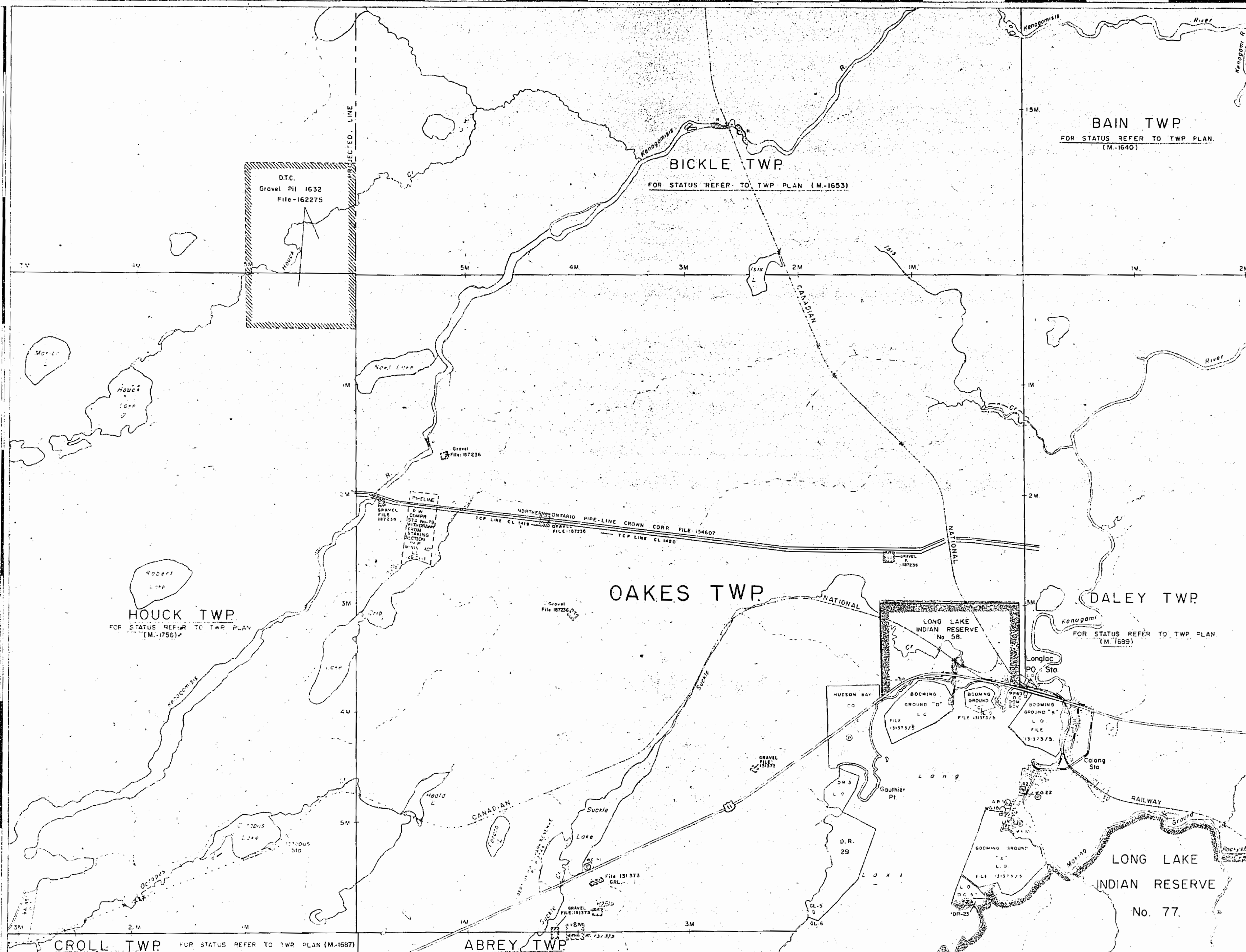
PLAN NO. **M-2506**

ONTARIO
MINISTRY OF NATURAL RESOURCES
SURVEYS AND MAPPING BRANCH

Alfred Lake Area & McQuesten Twp. (M.-1811)

Lukinto Lake Area (M.-2491)

McBean Lake Area (M.-1622)



THE INFORMATION THAT APPEARS ON THIS MAP HAS BEEN COMPILED FROM VARIOUS SOURCES, AND ACCURACY IS NOT GUARANTEED. THOSE WHOSE INTERESTS ARE AFFECTED BY THIS MAP SHOULD CONSULT WITH THE MINING RECORDER, MINISTRY OF NORTHERN DEVELOPMENT AND MINES, FOR ADDITIONAL INFORMATION ON THE STATUS OF THE LANDS SHOWN HEREON.

AREAS WITHDRAWN FROM DISPOSITION

S. R. - SURFACE RIGHTS M. R. - MINING RIGHTS

Description	Order No.	Date	Disposition	File
See 100-100-100-100				123-214

SAND AND GRAVEL

- ① QUARRY PERMIT
- ② GRAVEL FILE 107236
- ③ FILE 131373
- ④ M.T.C. STAKE PIT # 1832
- ⑤ FILE 102275
- ⑥ M.T.C. GRAVEL PIT 20-20

FLOODING:

LONG LAC DIVERSION and FLOODING:
The water level of LONG LAKE is proposed to be held between elevation 1024-1028 feet above Mean Sea Level.
Refer to File: 110752, Reserve Flooding Rights to 1030' Contour

LEGEND

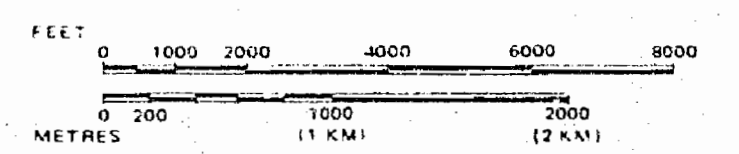
- HIGHWAY AND ROUTE No.
- OTHER ROADS
- TRAILS
- SURVEYED LINES:
TOWNSHIPS, BASE LINES, ETC.
- LOTS, MINING CLAIMS, PARCELS, ETC.
- UNSURVEYED LINES:
LOT LINES
- PARCEL BOUNDARY
- MINING CLAIMS ETC.
- RAILWAY AND RIGHT OF WAY
- UTILITY LINES
- NON PERENNIAL STREAM
- FLOODING OR FLOODING RIGHTS
- SUBDIVISION OR COMPOSITE PLAN
- RESERVATIONS
- ORIGINAL SHORELINE
- MARSH OR MUSKEG
- MINES
- TRAVERSE MONUMENT

DISPOSITION OF CROWN LANDS

TYPE OF DOCUMENT	SYMBOL
PATENT, SURFACE & MINING RIGHTS	⊙
" SURFACE RIGHTS ONLY	○
" MINING RIGHTS ONLY	⊙
LEASE, SURFACE & MINING RIGHTS	⊙
" SURFACE RIGHTS ONLY	○
" MINING RIGHTS ONLY	⊙
LICENCE OF OCCUPATION	⊙
ORDER-IN-COUNCIL	OC
RESERVATION	⊙
CANCELLED	⊙
SAND & GRAVEL	⊙

NOTE: MINING RIGHTS IN PARCELS PATENTED PRIOR TO MAY 6, 1912, VESTED IN ORIGINAL PATENTEES BY THE PUBLIC LANDS ACT, R.S.O. 1970, CHAP. 380, SEC. 63, SUBSEC. 1.

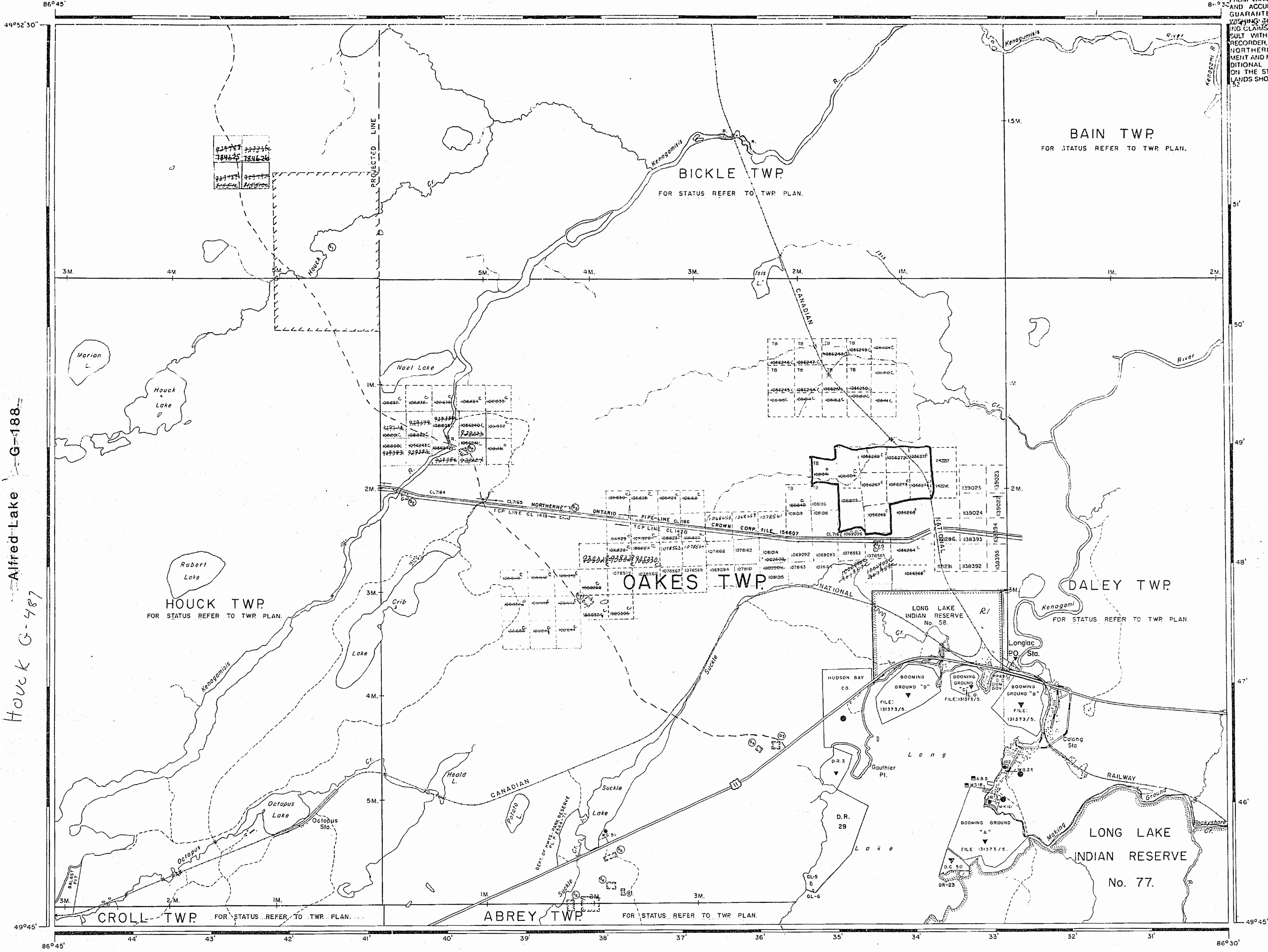
SCALE: 1 INCH = 40 CHAINS



AREA
LONGLAC
M.N.R. ADMINISTRATIVE DISTRICT
GERALDTON
MINING DIVISION
THUNDER BAY
LAND TITLES / REGISTRY DIVISION
THUNDER BAY

Ministry of Natural Resources
Land Management Branch
Ontario
SEPT. 25, 1981

Date: AUG. 19, 1981
Number: **G-307**



Alfred Lake G-188
Houch G-487

Lukinto Lake G-312

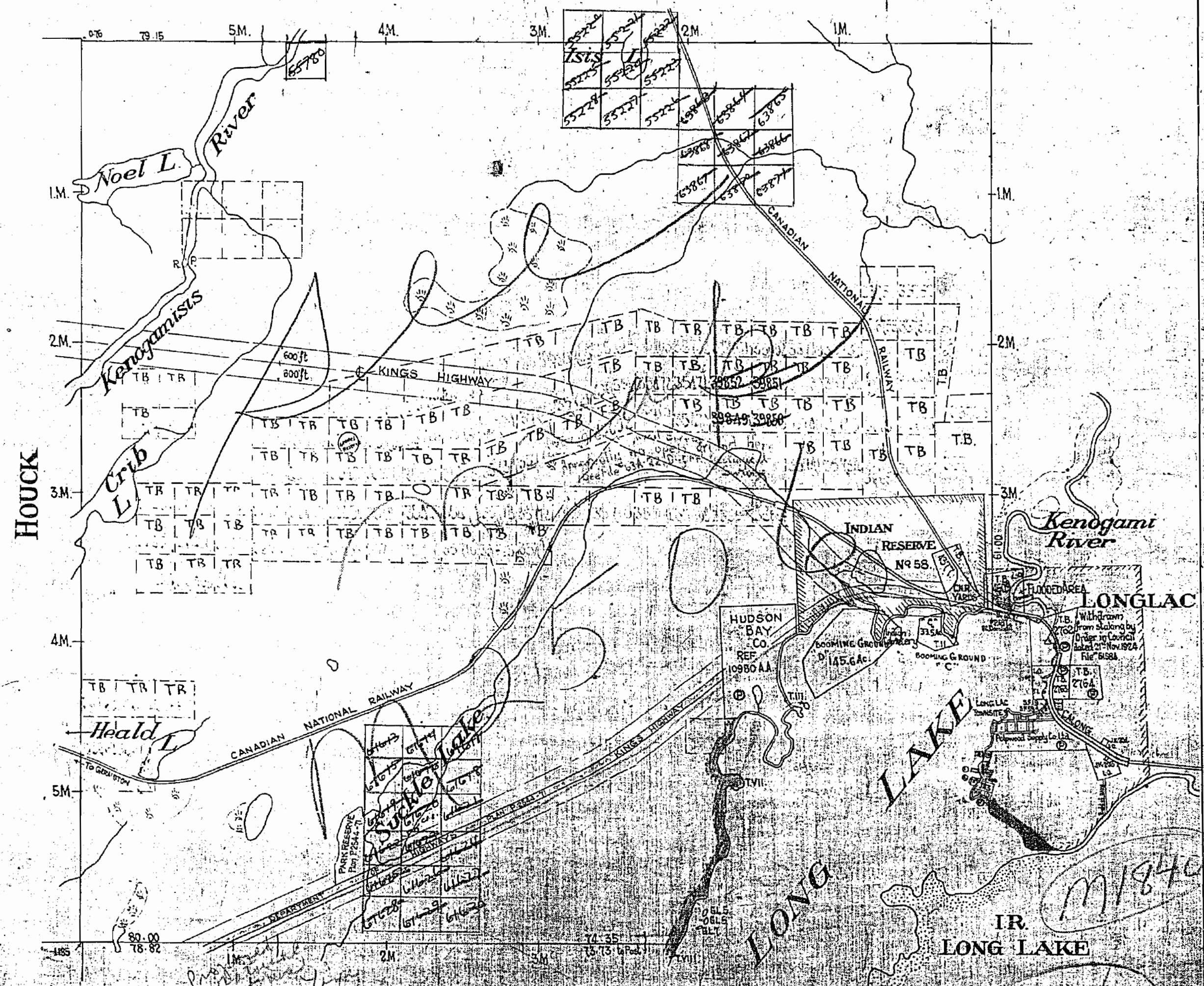
OAKES

DISTRICT OF THUNDER BAY

Scale: - 40 Chains - 1 Inch

BICKLE

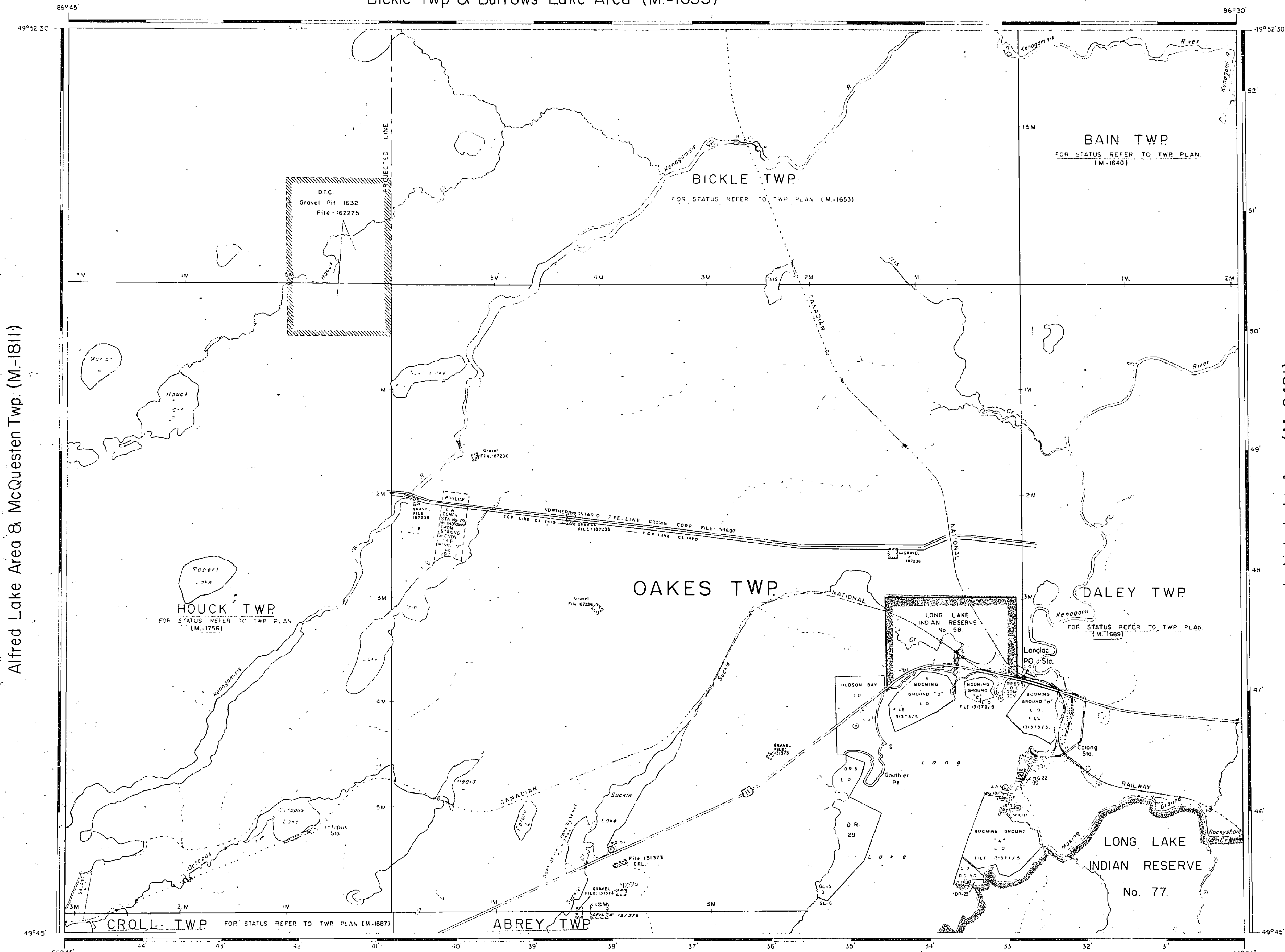
North Ast



Surface reservations 400' wide, by Dept of L & C
Also shown 1881

M1840

Bickle Twp & Burrows Lake Area (M.-1653)



Alfred Lake Area & McQuesten Twp. (M.-1811)

Lukinto Lake Area (M.-2491)

AREA OF
LONG LAC
 AND
OAKES TWP
 DISTRICT OF THUNDER BAY
 THUNDER BAY MINING DIVISION
 SCALE: 1-INCH = 40 CHAINS

LEGEND

PATENTED LAND	C.S.
CROWN LAND SALE	Loc
LEASES	L.O.
LOCATED LAND	M.R.O.
LICENSE OF OCCUPATION	S.R.O.
MINING RIGHTS ONLY	
SURFACE RIGHTS ONLY	
ROADS	
IMPROVED ROADS	
KING'S HIGHWAYS	
RAILWAYS	
POWER LINES	
MARSH OR MUSKES	
MINES	
CANCELLED	

NOTES

400' Surface Rights Reservation around all Lakes and Rivers

FLOODING:
 LONG LAC DIVERSION and FLOODING:
 The water level of LONG LAKE is proposed to be held between elevation 1024-1028 feet above Mean Sea Level.
 Refer to File: 110752.
 Reserve Flooding Rights to 1030' Contour.

February 18, 1977

1977

GERARDUS DISTRICT NATIONAL TOPOGRAPHIC SERIES 42E15

PLAN NO. M-2506

ONTARIO MINISTRY OF NATURAL RESOURCES SURVEYS AND MAPPING BRANCH

AREAS WITHDRAWN FROM DISPOSITION

S.R. - SURFACE RIGHTS M.R. - MINING RIGHTS

Description	Order No.	Date	Disposition	File
①	100-10-0-0	1913	RESERVED	123-211

SAND AND GRAVEL

① QUARRY PERMIT	② M.T.C. GRVEL. PIT NO. 1632
③ GRAVEL FILE: 187238	④ FILE: 187237
⑤ FILE: 131373	⑥ M.T.C. GRVEL. PIT NO. 20
⑦ FILE: 131373	⑧ FILE: 131373

FLOODING:
LONG LAC DIVERSION and FLOODING:
The water level of LONG LAKE is proposed to be held between elevation 1024-1028 feet above Mean Sea Level.
Refer to File: 110752, Reserve Flooding Rights, to 1030' Contour

LEGEND

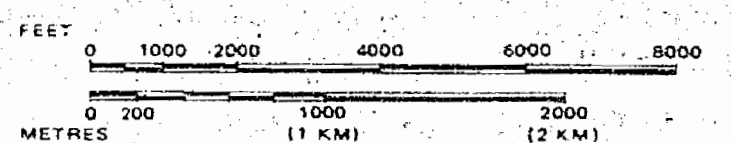
HIGHWAY AND ROUTE No.	
OTHER ROADS	
TRAILS	
SURVEYED LINES:	
TOWNSHIPS, BASE LINES, ETC.	
LOTS, MINING CLAIMS, PARCELS, ETC.	
UNSURVEYED LINES:	
LOT LINES	
PARCEL BOUNDARY	
MINING CLAIMS ETC.	
RAILWAY AND RIGHT OF WAY	
UTILITY LINES	
NON-PERENNIAL STREAM	
FLOODING OR FLOODING RIGHTS	
SUBDIVISION OR COMPOSITE PLAN	
RESERVATIONS	
ORIGINAL SHORELINE	
MARSH OR MUSKEG	
MINES	
TRAVERSE MONUMENT	

DISPOSITION OF CROWN LANDS

TYPE OF DOCUMENT	SYMBOL
PATENT, SURFACE & MINING RIGHTS	
" SURFACE RIGHTS ONLY	
" MINING RIGHTS ONLY	
LEASE, SURFACE & MINING RIGHTS	
" SURFACE RIGHTS ONLY	
" MINING RIGHTS ONLY	
LICENCE OF OCCUPATION	
ORDER-IN-COUNCIL	
RESERVATION	
CANCELLED	
SAND & GRAVEL	

NOTE: MINING RIGHTS IN PARCELS PATENTED PRIOR TO MAY 6, 1913, VESTED IN ORIGINAL PATENTEE BY THE PUBLIC LANDS ACT, R.S.O. 1970, CHAP. 380, SEC. 63, SUBSEC. 1.

SCALE: 1 INCH = 40 CHAINS



AREA

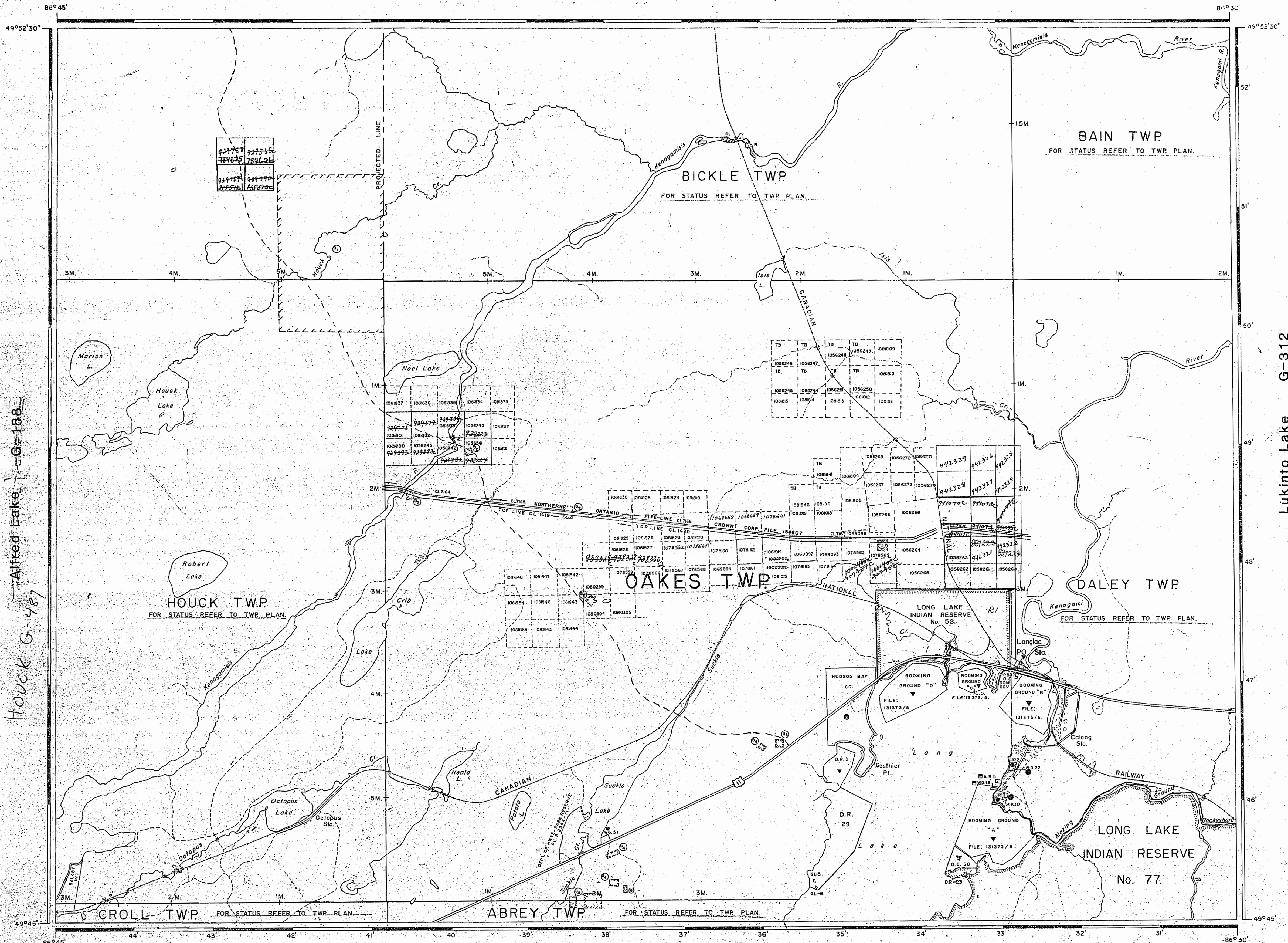
LONGLAC
M.N.R. ADMINISTRATIVE DISTRICT
GERALDTON
MINING DIVISION
THUNDER BAY
LAND TITLES / REGISTRY DIVISION
THUNDER BAY

Ministry of Natural Resources
Land Management Branch

SEP 25 1981

Date: AUG. 19, 1981

Number: **G-307**



Lukinto Lake G-312

Alfred Lake G-188
Houck G-487

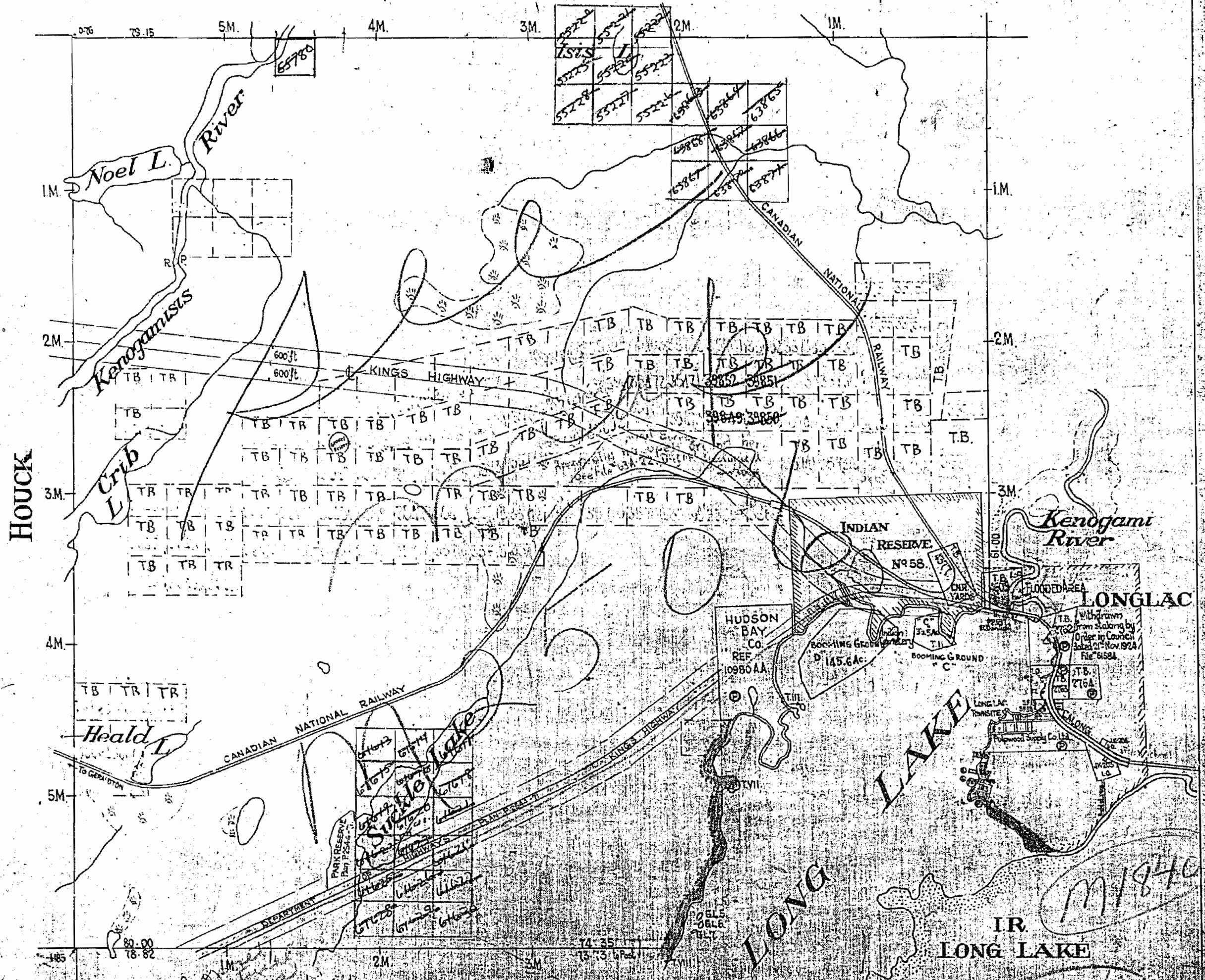
OAKES

DISTRICT OF THUNDER BAY

Scale: - 40 Chains - 1 Inch

BICKLE

North Ast



Survey Reservations 400' wide by Dept of L.S.

AREAS WITHDRAWN FROM DISPOSITION

Description	Order No.	Date	Disposition	File
①	3-2-8-6	1972-73		125-21-1

SAND AND GRAVEL

① QUARRY PERMIT	② M.T.C. GRAVEL PIT # 1632
③ GRAVEL FILE: 187236	④ M.T.C. GRAVEL PIT # 16275
⑤ FILE 131373	⑥ M.T.C. GRAVEL PIT 20-20

R.I. Sec 31 area within R.I. - Stone withdrawn as per Twp Plan.

FLOODING:
LONG LAC DIVERSION and FLOODING:
 The water level of LONG LAKE is proposed to be held between elevation 1024-1028 feet above Mean Sea Level.
 Refer to File: 110752, Reserve Flooding Rights to 1030' Contour

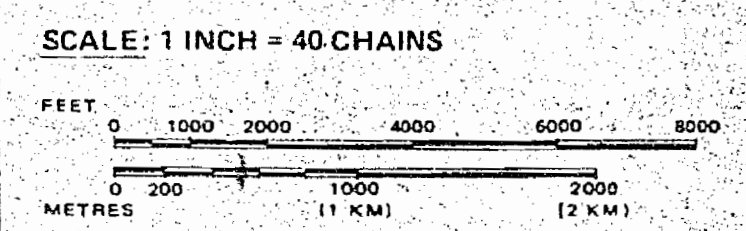
LEGEND

HIGHWAY AND ROUTE No.	
OTHER ROADS	
TRAILS	
SURVEYED LINES:	
TOWNSHIPS, BASE LINES, ETC.	
LOTS, MINING CLAIMS, PARCELS, ETC.	
UNSURVEYED LINES:	
LOT LINES	
PARCEL BOUNDARY	
MINING CLAIMS ETC.	
RAILWAY AND RIGHT OF WAY	
UTILITY LINES	
NON-PERENNIAL STREAM	
FLOODING OR FLOODING RIGHTS	
SUBDIVISION OR COMPOSITE PLAN	
RESERVATIONS	
ORIGINAL SHORELINE	
MARSH OR MUSKEG	
MINES	
TRAVERSE MONUMENT	

DISPOSITION OF CROWN LANDS

TYPE OF DOCUMENT	SYMBOL
PATENT, SURFACE & MINING RIGHTS	⊙
" SURFACE RIGHTS ONLY	○
" MINING RIGHTS ONLY	⊖
LEASE, SURFACE & MINING RIGHTS	⊞
" SURFACE RIGHTS ONLY	⊟
" MINING RIGHTS ONLY	⊠
LICENCE OF OCCUPATION	▽
ORDER-IN-COUNCIL	⊙
RESERVATION	⊖
CANCELLED	⊖
SAND & GRAVEL	⊙

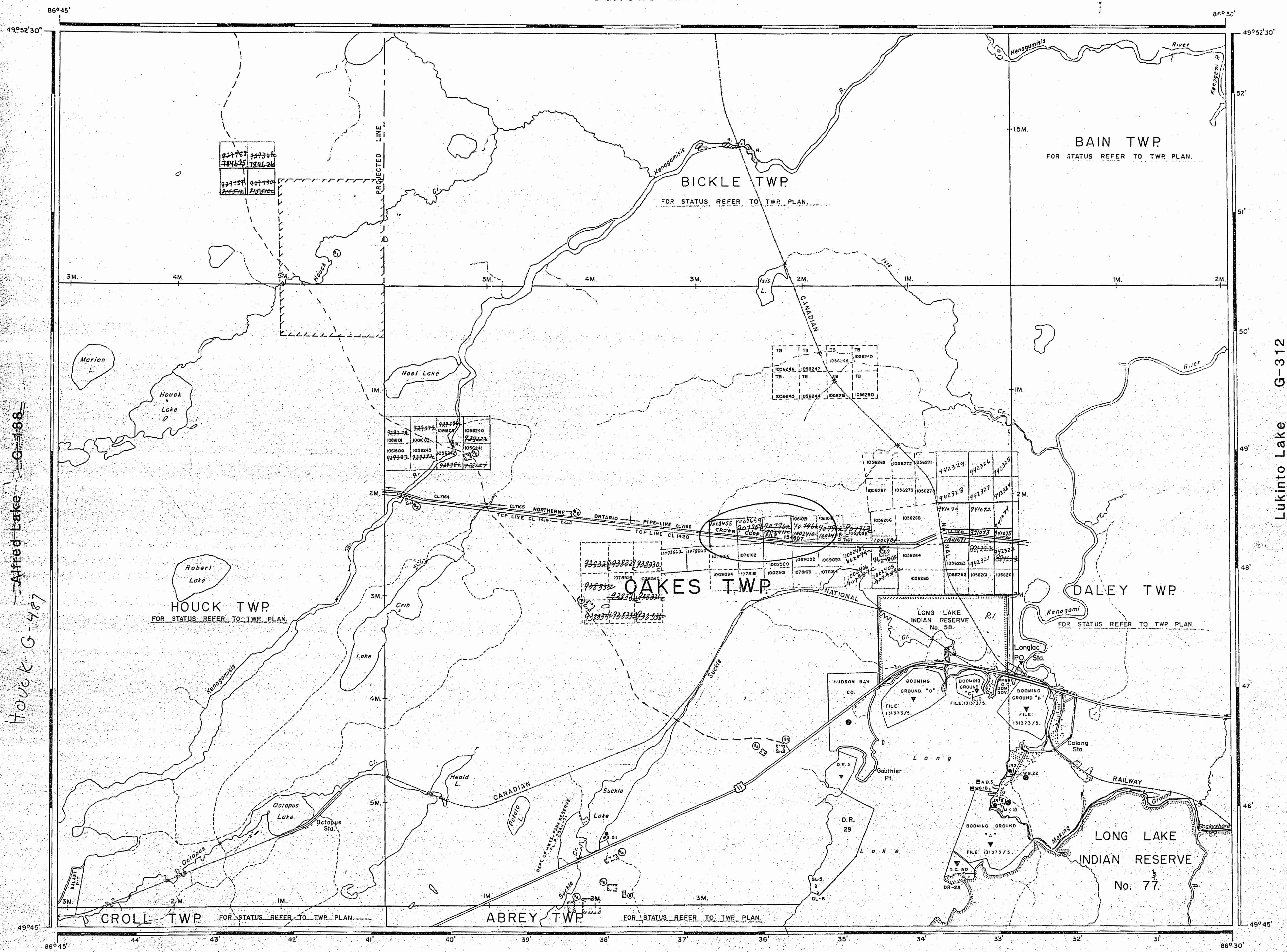
NOTE: MINING RIGHTS IN PARCELS PATENTED PRIOR TO MAY 6, 1913, VESTED IN ORIGINAL PATENTEE BY THE PUBLIC LANDS ACT, R.S.O. 1970, CHAP. 380, SEC. 63, SUBSEC. 1.



AREA
LONGLAG
 RECEIVED
 THUNDER BAY
 M.N.R. ADMINISTRATIVE DISTRICT
GERALDTON
 MINING DIVISION
THUNDER BAY
 LAND TITLES / REGISTRY DIVISION
THUNDER BAY

Ministry of Natural Resources
 Land Management Branch
 Ontario

Date: **AUG. 15, 1987**
 Number: **G-307**



Alfred Lake G-188
Houch G-487

Lukinto Lake G-312

Burrows Lake G-215

THE SURFACE RIGHTS LYING WITHIN 40.25 M. OF THE CENTER LINE OF THE TRANS CANADA PIPELINE RIGHT-OF-WAY ARE WITHDRAWN FROM STAKING OUT, PROSPECTING, SALE OR LEASE BY ORDER W-01/91/OMT, DATED SEPT. 20, 1991. SECTION 112 OF THE NATIONAL ENERGY ACT APPLIES TO THIS AREA.

THE INFORMATION THAT APPEARS ON THIS MAP HAS BEEN COMPILED FROM VARIOUS SOURCES, AND ACCURACY IS NOT GUARANTEED. THOSE WHOSE STAKE MINING CLAIMS SHOULD CONSULT WITH THE MINING RECORDER, MINISTRY OF NORTHERN DEVELOPMENT AND MINES, FOR ADDITIONAL INFORMATION ON THE STATUS OF THE LANDS SHOWN HEREON.

REFERENCES

AREAS WITHDRAWN FROM DISPOSITION

Description	Order No.	Date	Disposition	File
(S.R.)				
(M.R.)				
(R1)				
(R2)				

SAND AND GRAVEL

(G) QUARRY PERMIT	(M.T.C. GRAVEL) PI # 1632
(G) GRAVEL FILE # 187236	(M.T.C. GRAVEL) PI # 162275
(G) FILE # 131373	(M.T.C. GRAVEL) PI # B-20

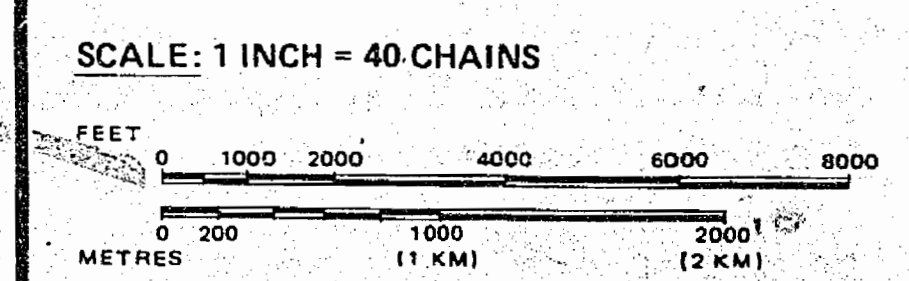
FLOODING:
LONG LAC DIVERSION AND FLOODING:
 The water level of LONG LAKE is proposed to be held between elevation 1024-1028 feet above Mean Sea Level.
 Refer to File: 110752; Reserve Flooding Rights to 1030' Contour

LEGEND

HIGHWAY AND ROUTE No.	
OTHER ROADS	
TRAILS	
SURVEYED LINES:	
TOWNSHIPS, BASE LINES, ETC.	
LOTS, MINING CLAIMS, PARCELS, ETC.	
UNSURVEYED LINES:	
LOT LINES	
PARCEL BOUNDARY	
MINING CLAIMS ETC.	
RAILWAY AND RIGHT OF WAY	
UTILITY LINES	
NON-PERENNIAL STREAM	
FLOODING OR FLOODING RIGHTS	
SUBDIVISION OR COMPOSITE PLAN	
RESERVATIONS	
ORIGINAL SHORELINE	
MARSH OR MUSKEG	
MINES	
TRAVERSE MONUMENT	

DISPOSITION OF CROWN LANDS

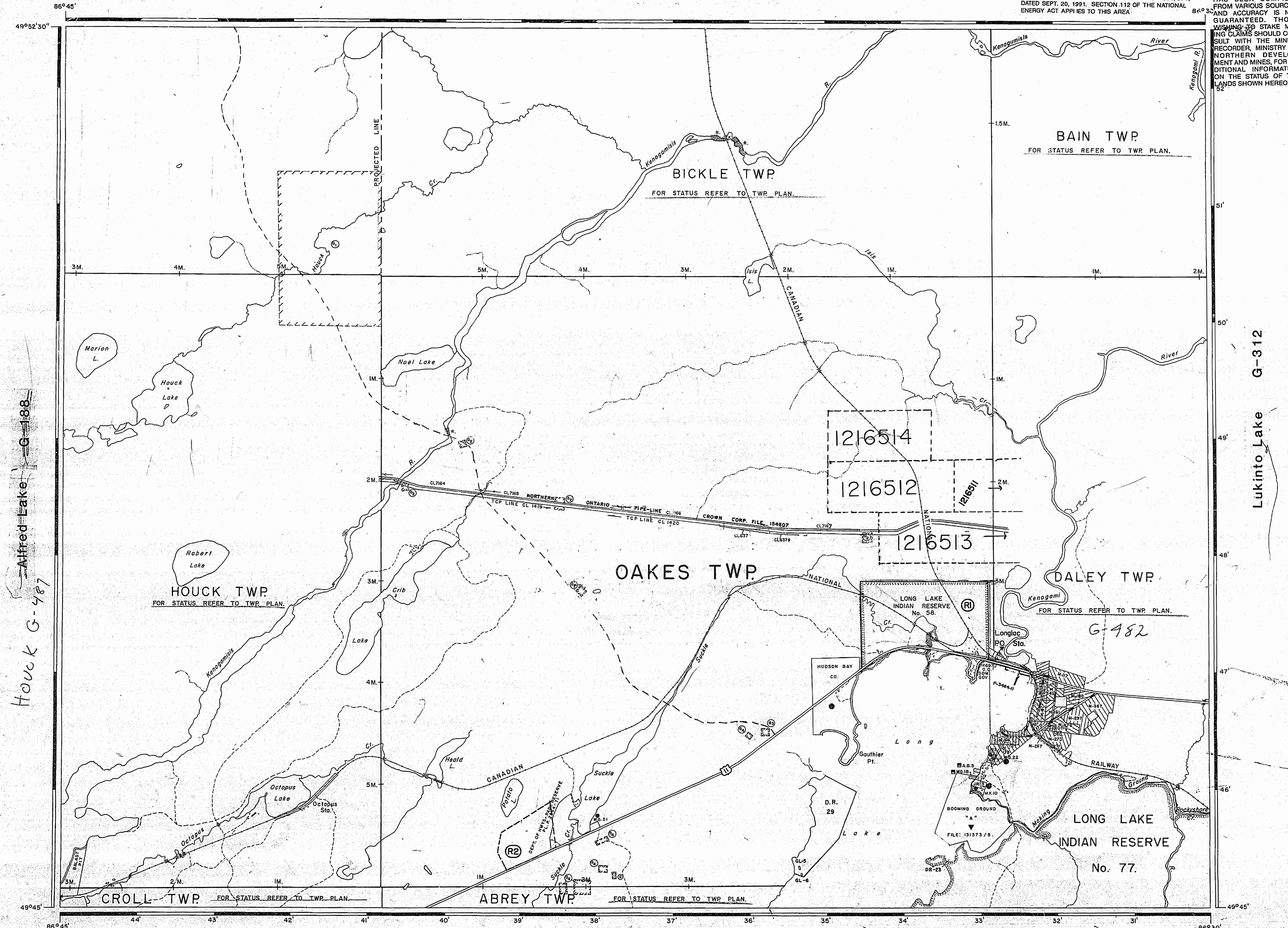
TYPE OF DOCUMENT	SYMBOL
PATENT, SURFACE & MINING RIGHTS	
" SURFACE RIGHTS ONLY	
" MINING RIGHTS ONLY	
LEASE, SURFACE & MINING RIGHTS	
" SURFACE RIGHTS ONLY	
" MINING RIGHTS ONLY	
LICENCE OF OCCUPATION	
ORDER-IN-COUNCIL	
RESERVATION	
CANCELLED	
SAND & GRAVEL	
LAND USE PERMITS FOR COMMERCIAL TOURISM/OUTPOST CAMPS	



AREA
LONG LAC
 M.N.R. ADMINISTRATIVE DISTRICT
GERALDTON
 MINING DIVISION
THUNDER BAY
 LAND TITLES / REGISTRY DIVISION
THUNDER BAY

Ministry of Natural Resources
 Ontario
 Land Management Branch

Date: AUG 13 1991
 Number: **G-307**



Houck G-487

Lukinto Lake G-312

Mc Bean Lake G-321

AREAS WITHDRAWN FROM DISPOSITION

S.R. - SURFACE RIGHTS M.R. - MINING RIGHTS

Description	Order No.	Date	Disposition	File
QUARRY PERMIT				
GRAVEL FILE				
M.T.C. GRAVEL PIT				

SAND AND GRAVEL

RECEIVED
THUNDER BAY
MAY 18 1981

QUARRY PERMIT
GRAVEL FILE: 187236
M.T.C. GRAVEL PIT 28-20
FILE 131375
R1 2003

M.T.C. GRAVEL PIT NO. 1832
FILE 131375
M.T.C. GRAVEL PIT 28-20
R1 2003

FLOODING:
LONG LAC DIVERSION AND FLOODING:
The water level of LONG LAKE is proposed to be held between elevation 1024-1028 feet above Mean Sea Level.
Refer to File: 110762, Reserve Flooding Rights to 1030' Contour


LEGEND

- HIGHWAY AND ROUTE No.
- OTHER ROADS
- TRAILS
- SURVEYED LINES
- TOWNSHIPS, BASE LINES, ETC.
- LOTS, MINING CLAIMS, PARCELS, ETC.
- UNSURVEYED LINES
- LOT LINES
- PARCEL BOUNDARY
- MINING CLAIMS ETC.
- RAILWAY AND RIGHT OF WAY
- UTILITY LINES
- NON PERENNIAL STREAM
- FLOODING OR FLOODING RIGHTS
- SUBDIVISION OR COMPOSITE PLAN
- RESERVATIONS
- ORIGINAL SHORELINE
- MARSH OR MUSKEG
- MINES
- TRAVERSE MONUMENT

DISPOSITION OF CROWN LANDS

TYPE OF DOCUMENT	SYMBOL
PATENT, SURFACE & MINING RIGHTS	
" SURFACE RIGHTS ONLY	
" MINING RIGHTS ONLY	
LEASE, SURFACE & MINING RIGHTS	
" SURFACE RIGHTS ONLY	
" MINING RIGHTS ONLY	
LICENCE OF OCCUPATION	
ORDER-IN-COUNCIL	
RESERVATION	
CANCELLED	
SAND & GRAVEL	

NOTE: MINING RIGHTS IN PARCELS PATENTED PRIOR TO MAY 6, 1917, VESTED IN ORIGINAL PATENTEES BY THE PUBLIC LANDS ACT, R.S.O. 1970, CHAP. 380, SEC. 23 SUBSEC. 1.



AREA

LOGLAG

M.N.R. ADMINISTRATIVE DISTRICT
GERALDTON

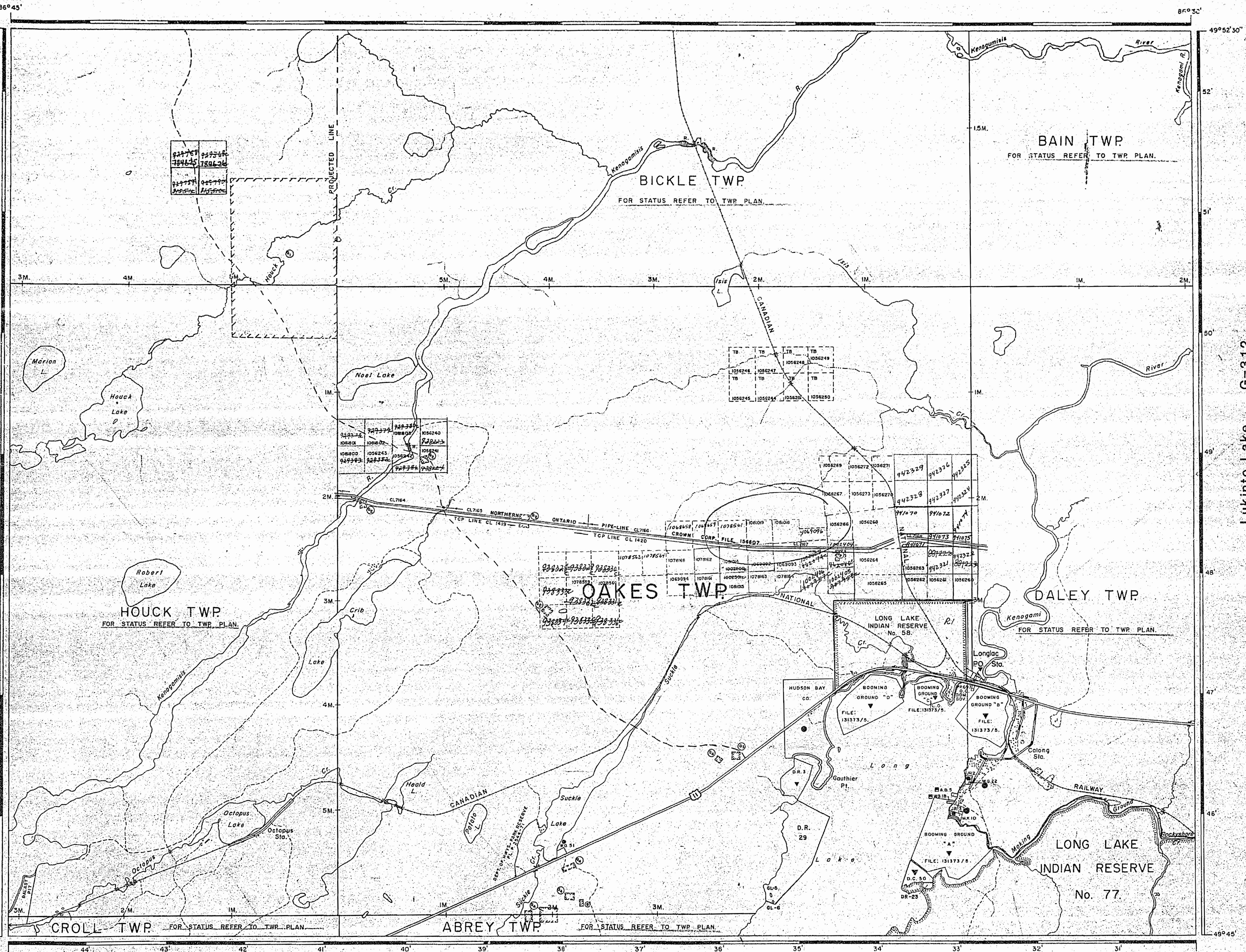
MINING DIVISION
THUNDER BAY

LAND TITLES / REGISTRY DIVISION
THUNDER BAY

Ministry of Natural Resources
Land Management Branch
Ontario

Date: AUG. 19, 1981
Number: **G-307**

Alfred Lake G-188
Houck G-487



Lukinto Lake G-312

REFERENCES

AREAS WITHDRAWN FROM DISPOSITION
 S.R. — SURFACE RIGHTS M.R. — MINING RIGHTS

Description	Order No.	Date	Disposition	T.B.
①	111-305-0-4	1-1-73	1-7-73	113-2-1

SAND AND GRAVEL

① QUARRY PERMIT	M.C. Order #11 1822
② GRAVEL FILE 187236	FILE 182275
③ M.C. GRAVEL FILE 131373	M.C. GRAVEL FILE 131373
④ M.C. GRAVEL FILE 131373	M.C. GRAVEL FILE 131373

FLOODING:
 LONG LAC DIVERSION and FLOODING.
 The water level of LONG LAKE is proposed to be held between elevations 1024-1025 feet above Mean Sea Level.
 Refer to File 110752: Reserve Flooding Rights to 1030' Contour

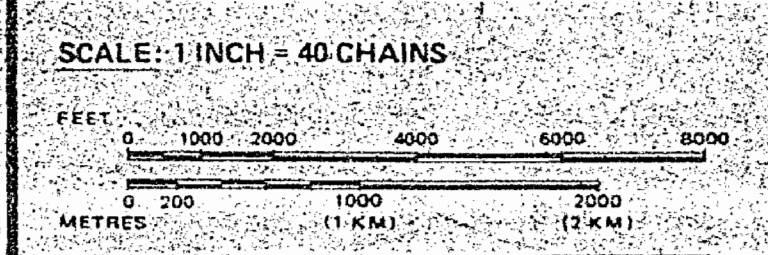
LEGEND

HIGHWAY AND ROUTE No.	
OTHER ROADS	
TRAILS	
SURVEYED LINES	
TOWNSHIPS, BASE LINES, ETC.	
LOTS, MINING CLAIMS, PARCELS, ETC.	
UNSURVEYED LINES	
LOT LINES	
PARCEL BOUNDARY	
MINING CLAIMS ETC.	
RAILWAY AND RIGHT OF WAY	
UTILITY LINES	
NON-PERENNIAL STREAM	
FLOODING OR FLOODING RIGHTS	
SUBDIVISION OR COMPOSITE PLAN	
RESERVATIONS	
ORIGINAL SHORELINE	
MARSH OR MUSKEG	
MINES	
TRAVERSE MONUMENT	

DISPOSITION OF CROWN LANDS

TYPE OF DOCUMENT	SYMBOL
PATENT, SURFACE & MINING RIGHTS	⊙
" SURFACE RIGHTS ONLY	⊖
" MINING RIGHTS ONLY	⊕
LEASE, SURFACE & MINING RIGHTS	⊙
" SURFACE RIGHTS ONLY	⊖
" MINING RIGHTS ONLY	⊕
LICENCE OF OCCUPATION	○
ORDER-IN-COUNCIL	OC
RESERVATION	⊖
CANCELLED	⊕
SAND & GRAVEL	⊙

NOTE: MINING RIGHTS IN PARCELS PATENTED PRIOR TO MAY 6, 1913, VESTED IN ORIGINAL PATENTEE BY THE PUBLIC LANDS ACT, R.S.O. 1970, CHAP. 380, SEC. 63, SUBSEC. 1.



AREA

LONG LAC

M.N.R. ADMINISTRATIVE DISTRICT
GERALDTON

MINING DIVISION
THUNDER BAY

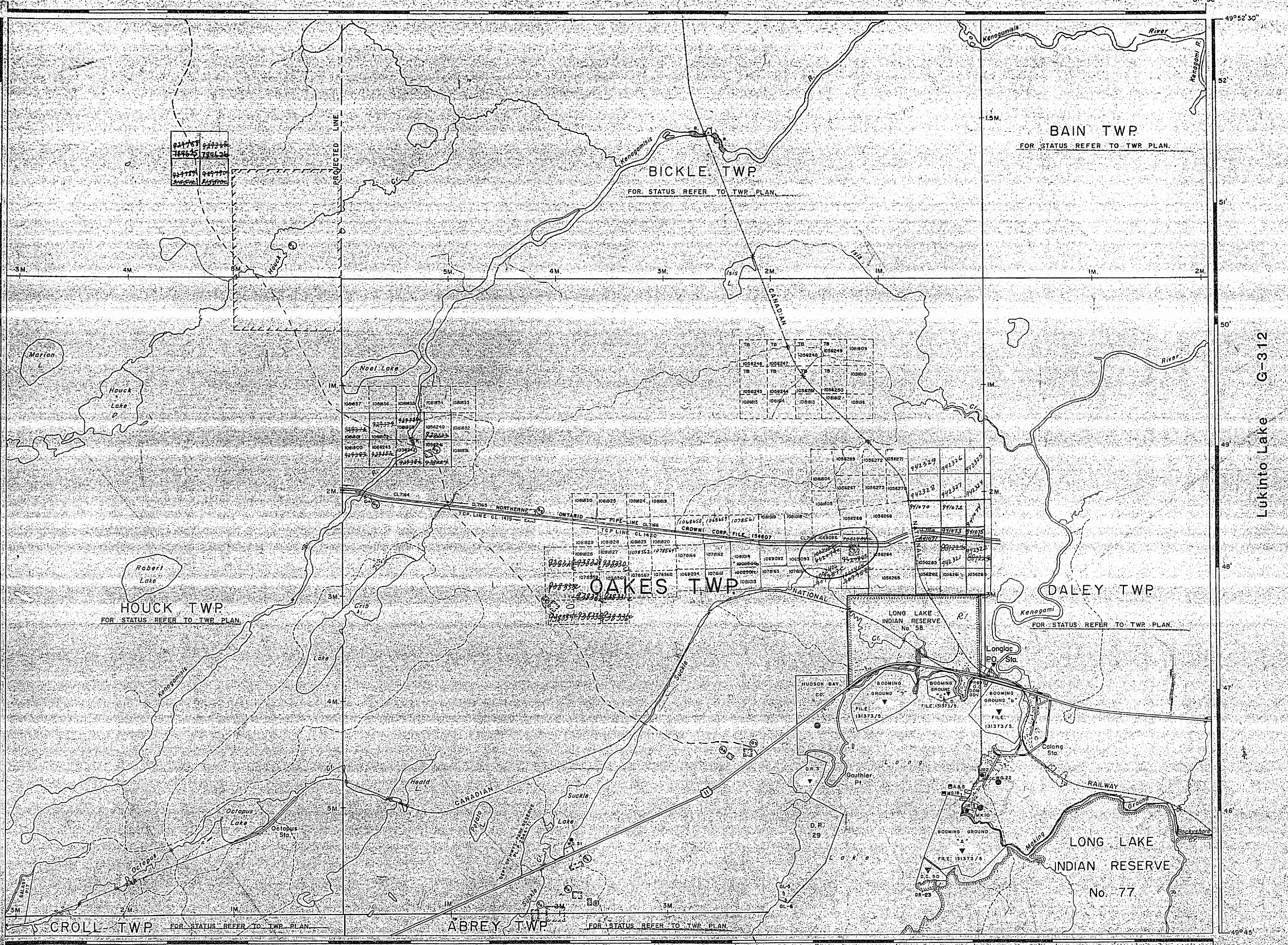
LAND TITLES / REGISTRY DIVISION
THUNDER BAY

Ontario Ministry of Natural Resources / Land Management Branch

SEP 25 1991

Date: AUG 19 1991 Number: **G-307**

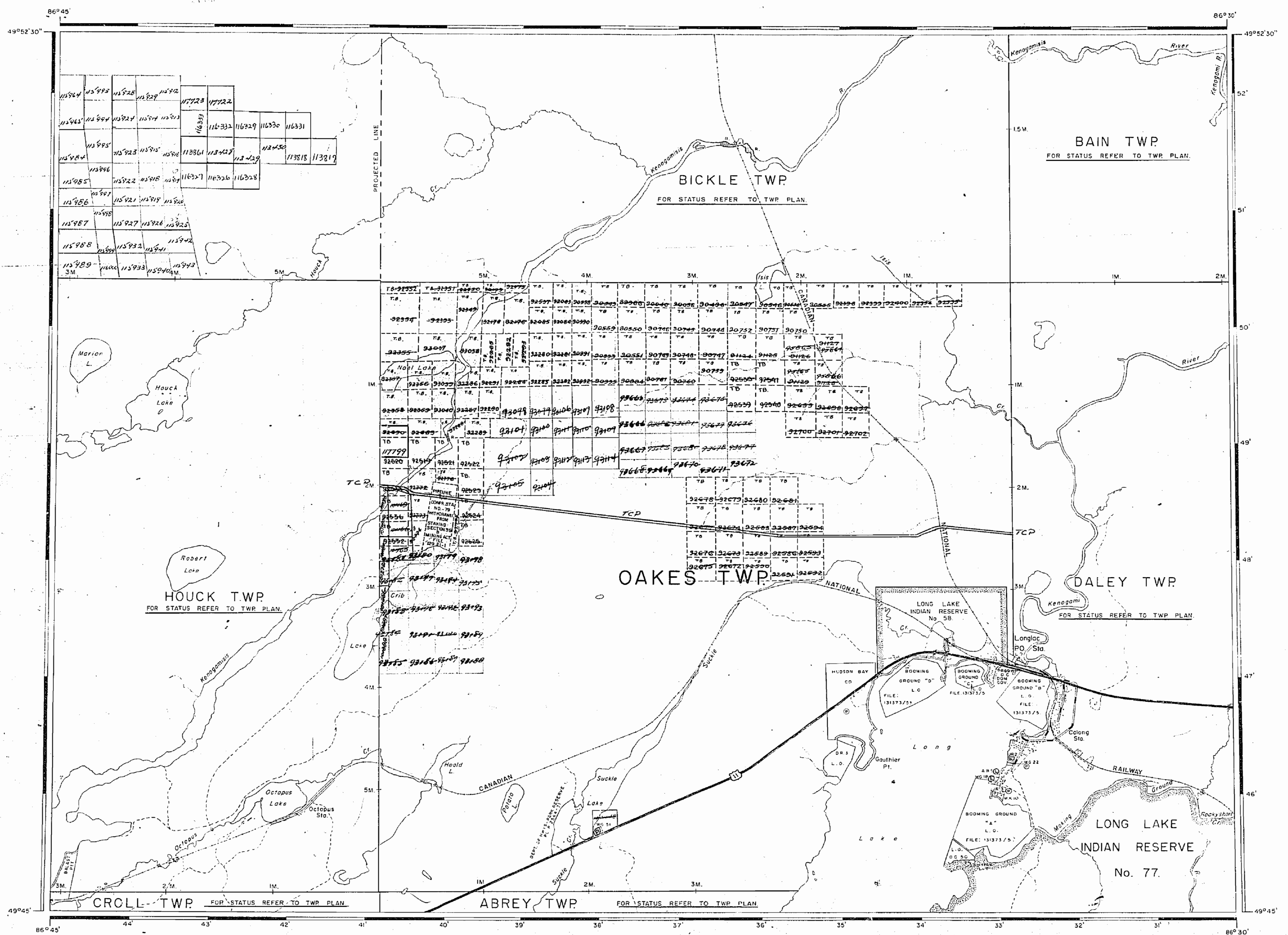
497863



Houck G-487

Lukinto Lake G-312

AREA OF
LONGLAC
 AND
OAKES TWP.
 DISTRICT OF
 THUNDER BAY
 PORT ARTHUR
 MINING DIVISION
 SCALE: 1-INCH 40 CHAINS



LEGEND

PATENTED LAND	⊕
CROWN LAND SALE	C.S.
LEASES	LOC.
LOCATED LAND	LO.
LICENSE OF OCCUPATION	L.O.
MINING RIGHTS ONLY	M.R.O.
SURFACE RIGHTS ONLY	S.R.O.
ROADS	—
IMPROVED ROADS	—
KING'S HIGHWAYS	—
RAILWAYS	—
POWER LINES	—
MARSH OR MUSKEG	—
MINES	⊗
CANCELLED	C

NOTES

400' reserve around all Lakes & Rivers to Dept. of Lands & Forests.

1959



PLAN NO **M-2506**

DEPARTMENT OF MINES - ONTARIO -

AREAS WITHDRAWN FROM DISPOSITION

S.R. - SURFACE RIGHTS M.R. - MINING RIGHTS

Description	Order No.	Date	Disposition	File
①	300-4-1-1	1882		123-214

SAND AND GRAVEL

① QUARRY PERMIT GRAVEL FILE: 187236	② M.T.C. GRAVEL PIT # 1632 FILE: 182275
③ FILE: 131373	④ M.T.C. GRAVEL PIT 20-20 FILE: 131373

FLOODING:
LONG LAC DIVERSION and FLOODING:
The water level of LONG LAKE is proposed to be held between elevation 1024-1028 feet above Mean Sea Level.
Refer to File: 110752. Reserve Flooding Rights to 1030' Contour

LEGEND

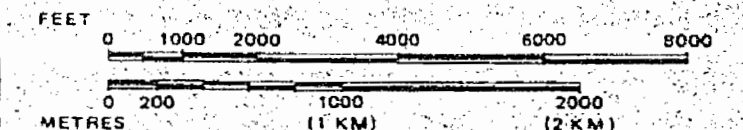
HIGHWAY AND ROUTE No.	
OTHER ROADS	
TRAILS	
SURVEYED LINES: TOWNSHIPS, BASE LINES, ETC.	
UNSURVEYED LINES: LOTS, MINING CLAIMS, PARCELS, ETC.	
LOT LINES	
PARCEL BOUNDARY	
MINING CLAIMS ETC.	
RAILWAY AND RIGHT OF WAY	
UTILITY LINES	
NON PERENNIAL STREAM	
FLOODING OR FLOODING RIGHTS	
SUBDIVISION OR COMPOSITE PLAN	
RESERVATIONS	
ORIGINAL SHORELINE	
MARSH OR MUSKEG	
MINES	
TRAVERSE MONUMENT	

DISPOSITION OF CROWN LANDS

TYPE OF DOCUMENT	SYMBOL
PATENT, SURFACE & MINING RIGHTS	
" SURFACE RIGHTS ONLY	
" MINING RIGHTS ONLY	
LEASE, SURFACE & MINING RIGHTS	
" SURFACE RIGHTS ONLY	
" MINING RIGHTS ONLY	
LICENCE OF OCCUPATION	
ORDER-IN-COUNCIL	
RESERVATION	
CANCELLED	
SAND & GRAVEL	

NOTE: MINING RIGHTS IN PARCELS PATENTED PRIOR TO MAY 6, 1913, VESTED IN ORIGINAL PATENTEES BY THE PUBLIC LANDS ACT, R.S.O. 1970, CHAP. 380, SEC. 83, SUBSEC. 1.

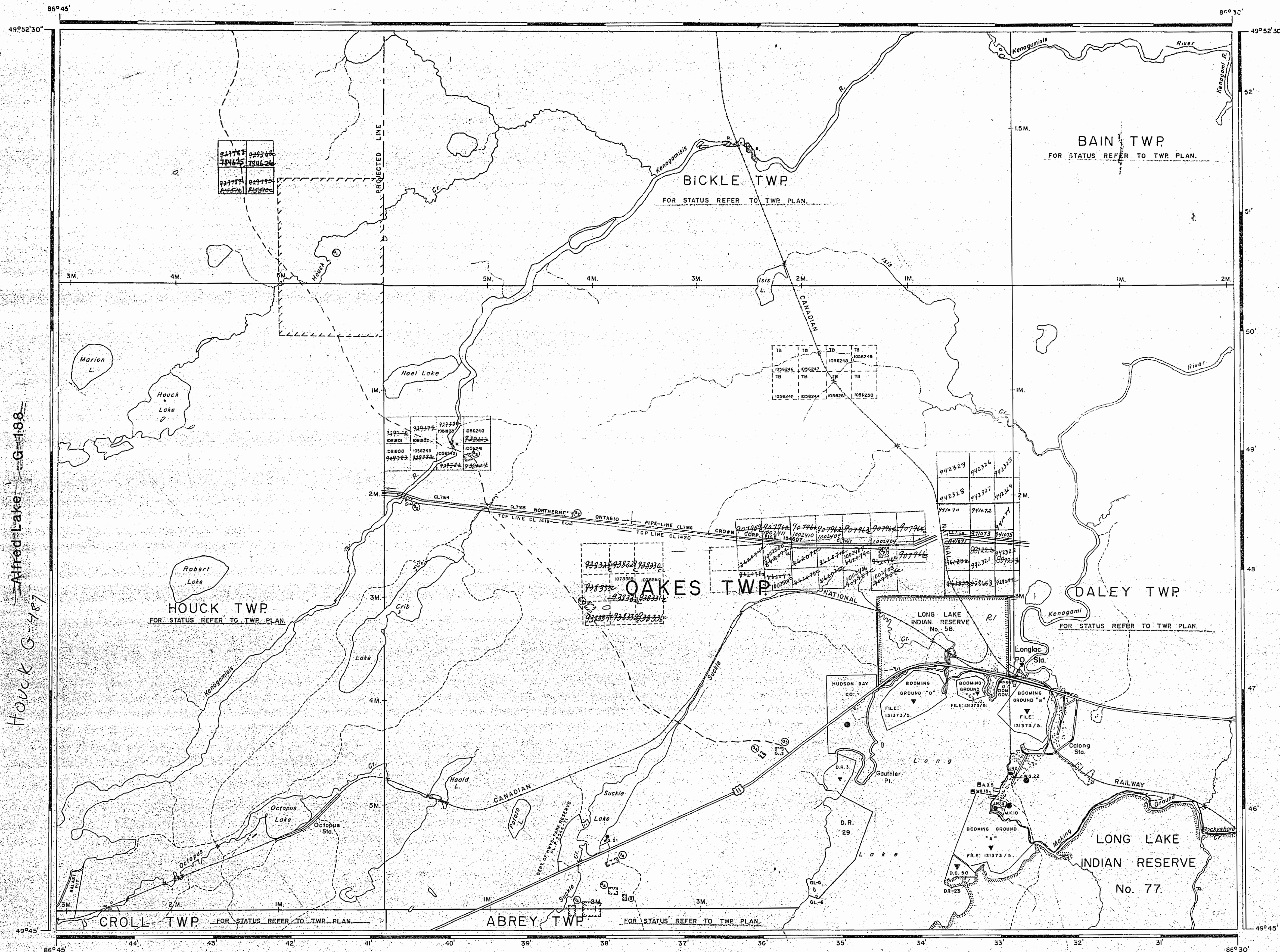
SCALE: 1 INCH = 40 CHAINS



AREA
ONGLAC
M.N.R. ADMINISTRATIVE DISTRICT
GERALDTON
MINING DIVISION
THUNDER BAY
LAND TITLES / REGISTRY DIVISION
THUNDER BAY

Ministry of Natural Resources
Land Management Branch
Ontario

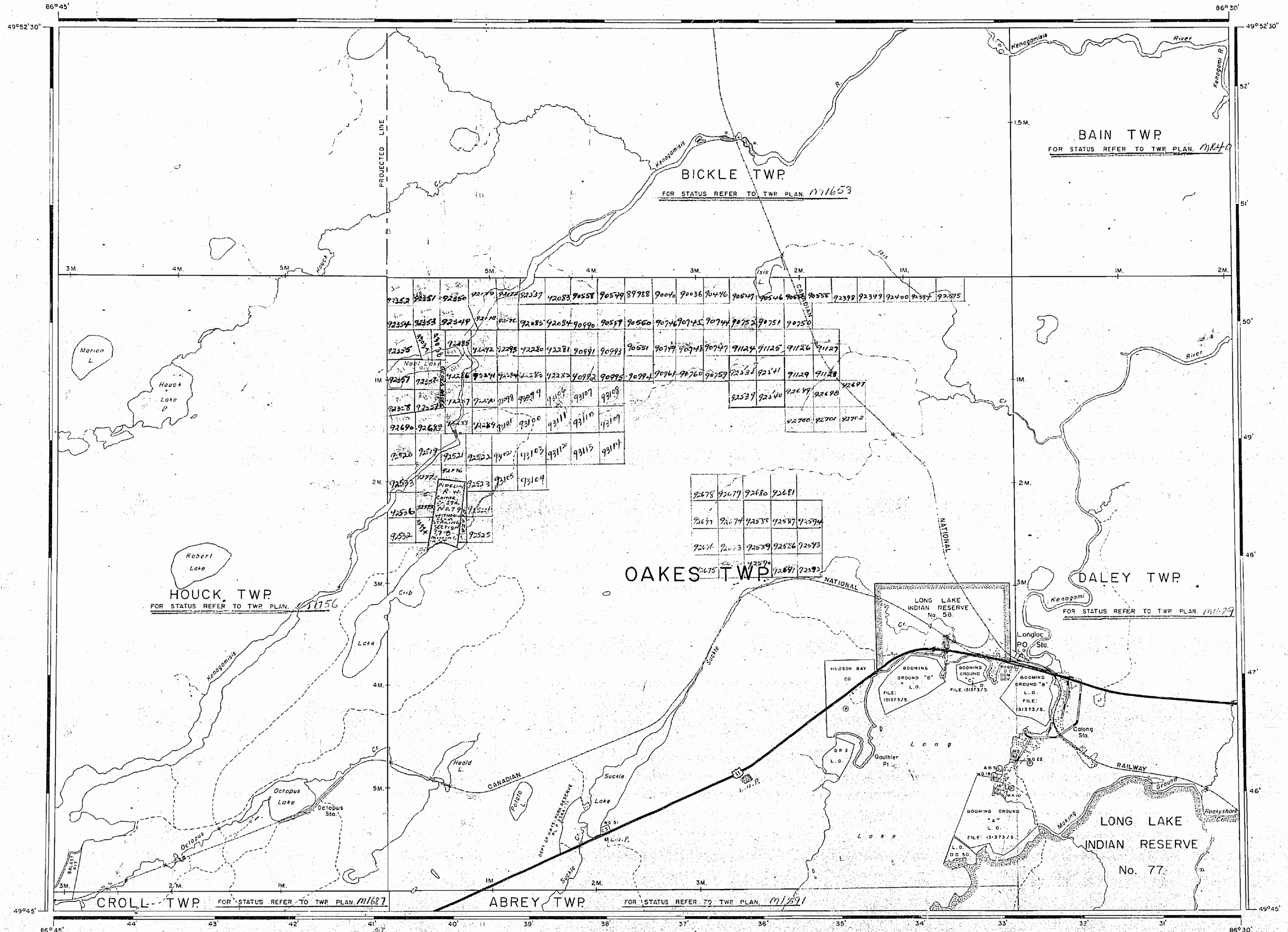
Date: AUG. 19, 1981
Number: **G-307**



Lukinto Lake G-312

Alfred Lake G-188
Houch G-487

PWT 23KAO & AREA CA ICMO J



AREA OF
LONGLAC
 AND
OAKES TWP.

DISTRICT OF THUNDER BAY
 PORT ARTHUR MINING DIVISION
 SCALE: 1-INCH 40 CHAINS

LEGEND

PATENTED LAND	⊙
CROWN LAND SALE	C.S.
LEASES	⊖
LOCATED LAND	Loc.
LICENSE OF OCCUPATION	L.O.
MINING RIGHTS ONLY	M.R.O.
SURFACE RIGHTS ONLY	S.R.O.
ROADS	—
IMPROVED ROADS	—
KING'S HIGHWAYS	—
RAILWAYS	—
POWER LINES	—
MARSH OR MUSKEG	—
MINES	⊗
CANCELLED	⊘

NOTES

400' Reserve around all Lakes & Rivers to Dept. of Lands & Forests.

SECTION PIPELINE COMPRESSOR STATION - SEE LETTER DEC 18/58 J.R.M.S.M.



PLAN NO. **M-2506**
 DEPARTMENT OF MINES
 - ONTARIO -

AREAS WITHDRAWN FROM DISPOSITION

S.R. - SURFACE RIGHTS M.R. - MINING RIGHTS

Description	Order No.	Case	Disposition	File
Ⓢ				

SAND AND GRAVEL

Ⓢ QUARRY PERMIT	Ⓢ M.C. GRAVEL PIT NO 1632
Ⓢ GRAVEL FILE 187236	Ⓢ FILE 182273
Ⓢ FILE 131373	Ⓢ M.C. GRAVEL PIT 2820

R1 cases area withdrawn in Pt. Sup. License

FLOODING:
LONG LAC DIVERSION FLOODING:
 The water level of LONG LAKE is proposed to be held between elevation 1024-1028 feet above Mean Sea Level.
 Refer to File: 110752. Reserve Flooding Rights to 1030' Contour

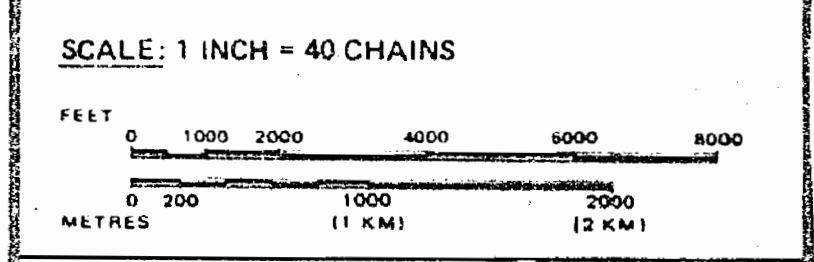
LEGEND

- HIGHWAY AND ROUTE No.
- OTHER ROADS
- TRAILS
- SURVEYED LINES:
 TOWNSHIPS, BASE LINES, ETC.
- LOTS, MINING CLAIMS, PARCELS, ETC.
- UNSURVEYED LINES:
 LOT LINES
- PARCEL BOUNDARY
- MINING CLAIMS ETC.
- RAILWAY AND RIGHT OF WAY
- UTILITY LINES
- NON-PERENNIAL STREAM
- FLOODING OR FLOODING RIGHTS
- SUBDIVISION OR COMPOSITE PLAN
- RESERVATIONS
- ORIGINAL SHORELINE
- MARSH OR MUSKIEG
- MINES
- TRAVERSE MONUMENT

DISPOSITION OF CROWN LANDS

TYPE OF DOCUMENT	SYMBOL
PATENT, SURFACE & MINING RIGHTS	Ⓢ
" SURFACE RIGHTS ONLY	Ⓢ
" MINING RIGHTS ONLY	Ⓢ
LEASE, SURFACE & MINING RIGHTS	Ⓢ
" SURFACE RIGHTS ONLY	Ⓢ
" MINING RIGHTS ONLY	Ⓢ
LICENCE OF OCCUPATION	Ⓢ
ORDER-IN-COUNCIL	OC
RESERVATION	Ⓢ
CANCELLED	Ⓢ
SAND & GRAVEL	Ⓢ

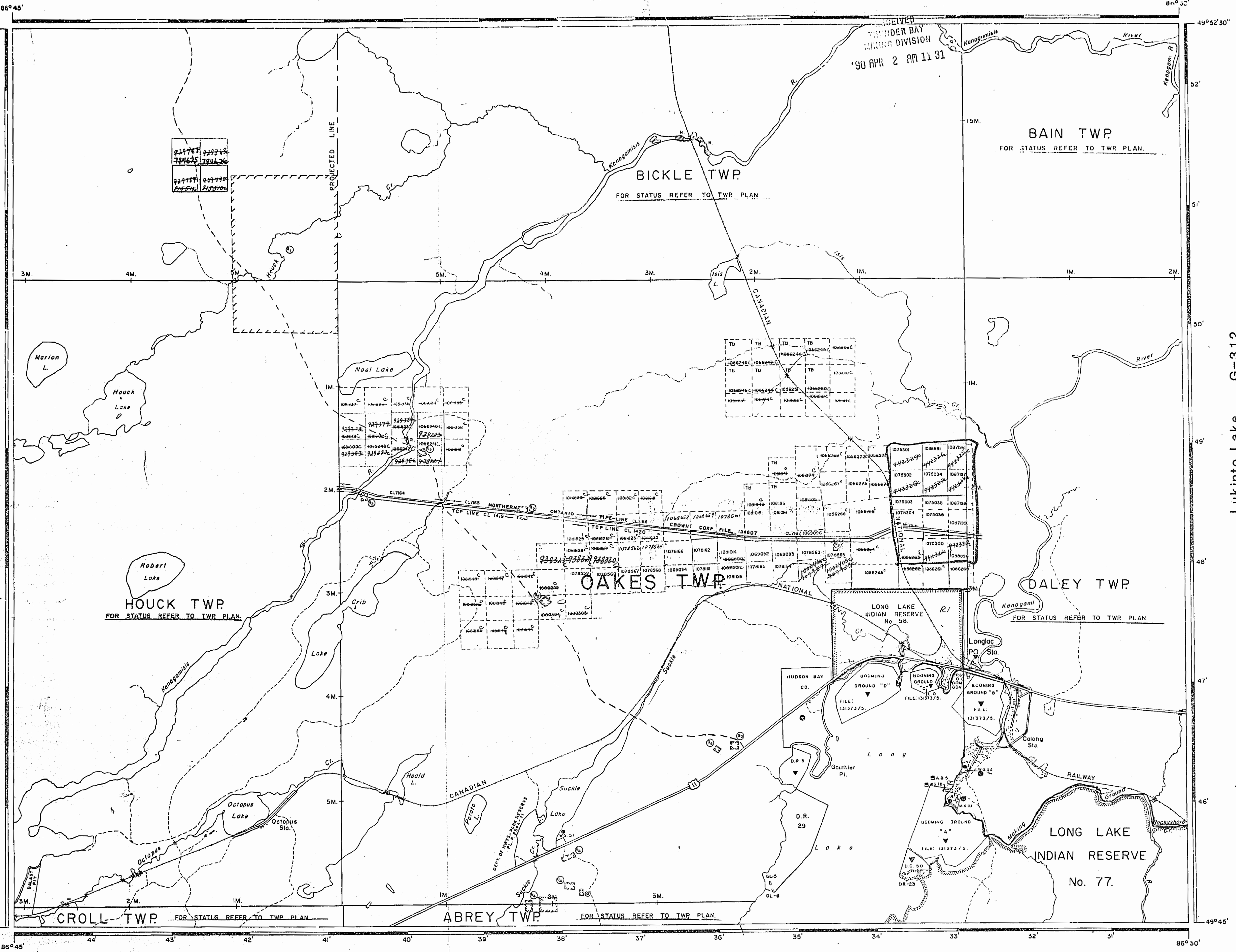
NOTE: MINING RIGHTS IN PARCELS PATENTED PRIOR TO MAY 6, 1912, VESTED IN ORIGINAL PATENTEE BY THE PUBLIC LANDS ACT, R.S.O. 1970, CHAP. 360, SFC. 63, SUBSEC. 1.



AREA
LONGLAC
 M.N.R. ADMINISTRATIVE DISTRICT
GERALDTON
 MINING DIVISION
THUNDER BAY
 LAND TITLES / REGISTRY DIVISION
THUNDER BAY

Ministry of Natural Resources
 Land Management Branch
 Ontario
 Date: AUG. 10 1981

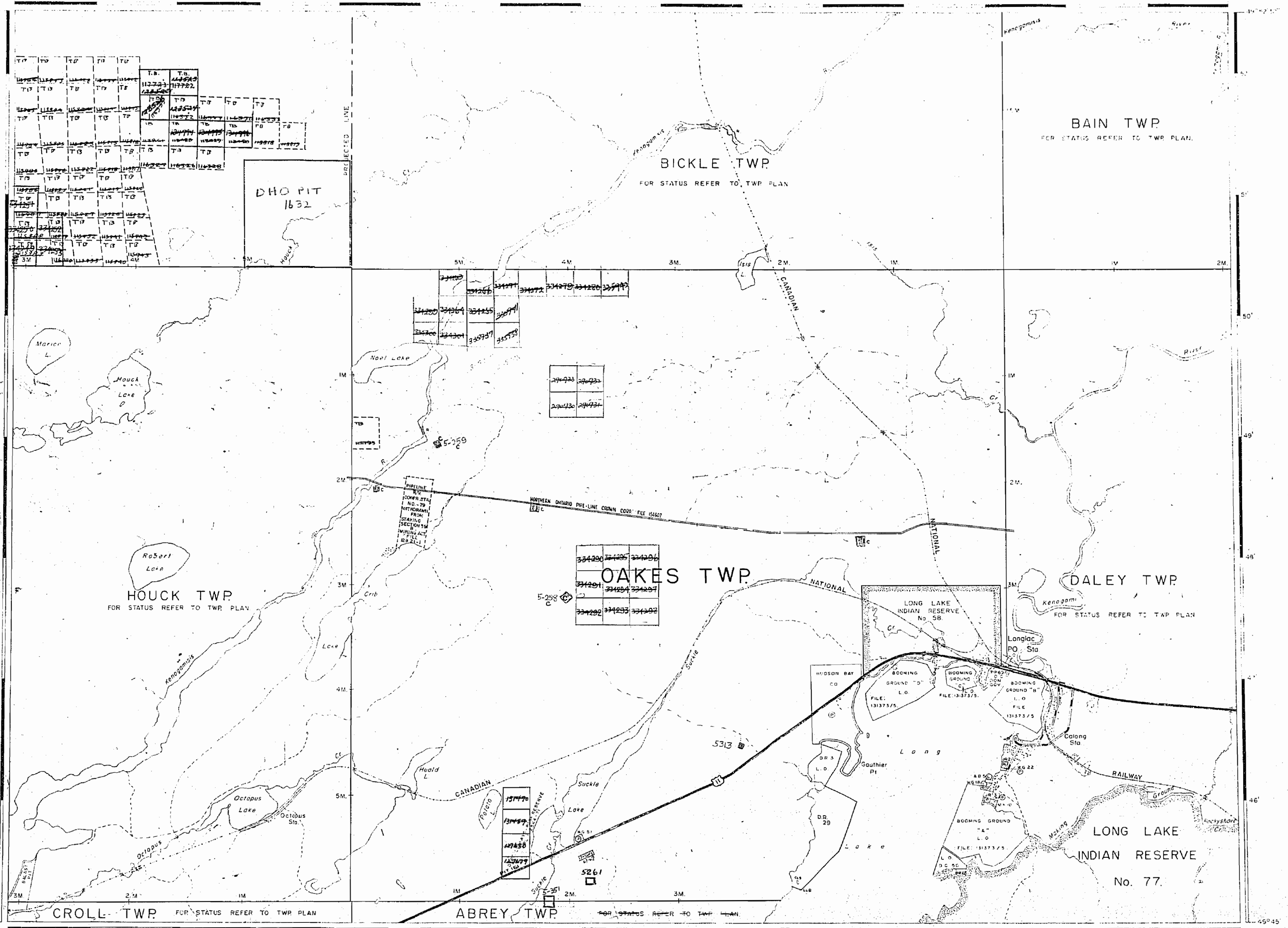
Number
G-307



Lukinto Lake G-312

Houck G-187

LONG LAC AND OAKES TWP



AREA OF
LONG LAC
 AND
OAKES TWP.
 DISTRICT OF
 THUNDER BAY
 PORT ARTHUR
 MINING DIVISION

SCALE: 1-INCH = 40 CHAINS

LEGEND

PATENTED LAND	(S)
CROWN LAND SALE	CS
LEASES	(L)
LOCATED LAND	Lo
LICENSE OF OCCUPATION	LO
MINING RIGHTS ONLY	MRO
SURFACE RIGHTS ONLY	SRO
ROADS	—
IMPROVED ROADS	—
KING'S HIGHWAYS	—
RAILWAYS	—
POWER LINES	—
MARSH OR MUSKEG	—
MINES	X

NOTES

400' Reserve around all Lakes & Rivers to Dept. of Lands & Forests.

PLAN NO **M-2506**

DEPARTMENT OF MINES
 - ONTARIO -

AREAS WITHDRAWN FROM DISPOSITION

S.R. - SURFACE RIGHTS M.R. - MINING RIGHTS

Description	Order No.	Date	Disposition	File
CL 308-NW	CL 1418	1973	CL 1418	123-214

SAND AND GRAVEL

- QUARRY PERMIT
- GRAVEL FILE 187236
- FILE 131373
- M.T.C. GRVEL PT. 58-20
- M.T.C. GRVEL PT. 58-20
- M.T.C. GRVEL PT. 58-20

FLOODING:

LONG LAC DIVERSION AND FLOODING:

The water level of LONG LAKE is proposed to be held between elevation 1024-1028 feet above Mean Sea Level
 Refer to File: 110752: Reserve Flooding Rights to 1030' Contd.

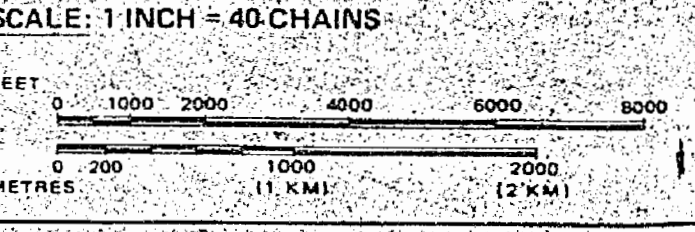
LEGEND

- HIGHWAY AND ROUTE No.
- OTHER ROADS
- TRAILS
- SURVEYED LINES:
 - TOWNSHIPS, BASE LINES, ETC.
 - LOTS, MINING CLAIMS, PARCELS, ETC.
- UNSURVEYED LINES:
 - LOT LINES
 - PARCEL BOUNDARY
 - MINING CLAIMS, ETC.
- RAILWAY AND RIGHT OF WAY
- UTILITY LINES
- NON-PERENNIAL STREAM
- FLOODING OR FLOODING RIGHTS
- SUBDIVISION OR COMPOSITE PLAN
- RESERVATIONS
- ORIGINAL SHORELINE
- MARSH OR MUSKEG
- MINES
- TRAVERSE MONUMENT

DISPOSITION OF CROWN LANDS

TYPE OF DOCUMENT	SYMBOL
PATENT, SURFACE & MINING RIGHTS	⊙
SURFACE RIGHTS ONLY	○
MINING RIGHTS ONLY	⊙
LEASE, SURFACE & MINING RIGHTS	⊙
SURFACE RIGHTS ONLY	⊙
MINING RIGHTS ONLY	⊙
LICENCE OF OCCUPATION	▽
ORDER-IN-COUNCIL	OC
RESERVATION	⊙
CANCELLED	⊙
SAND & GRAVEL	⊙

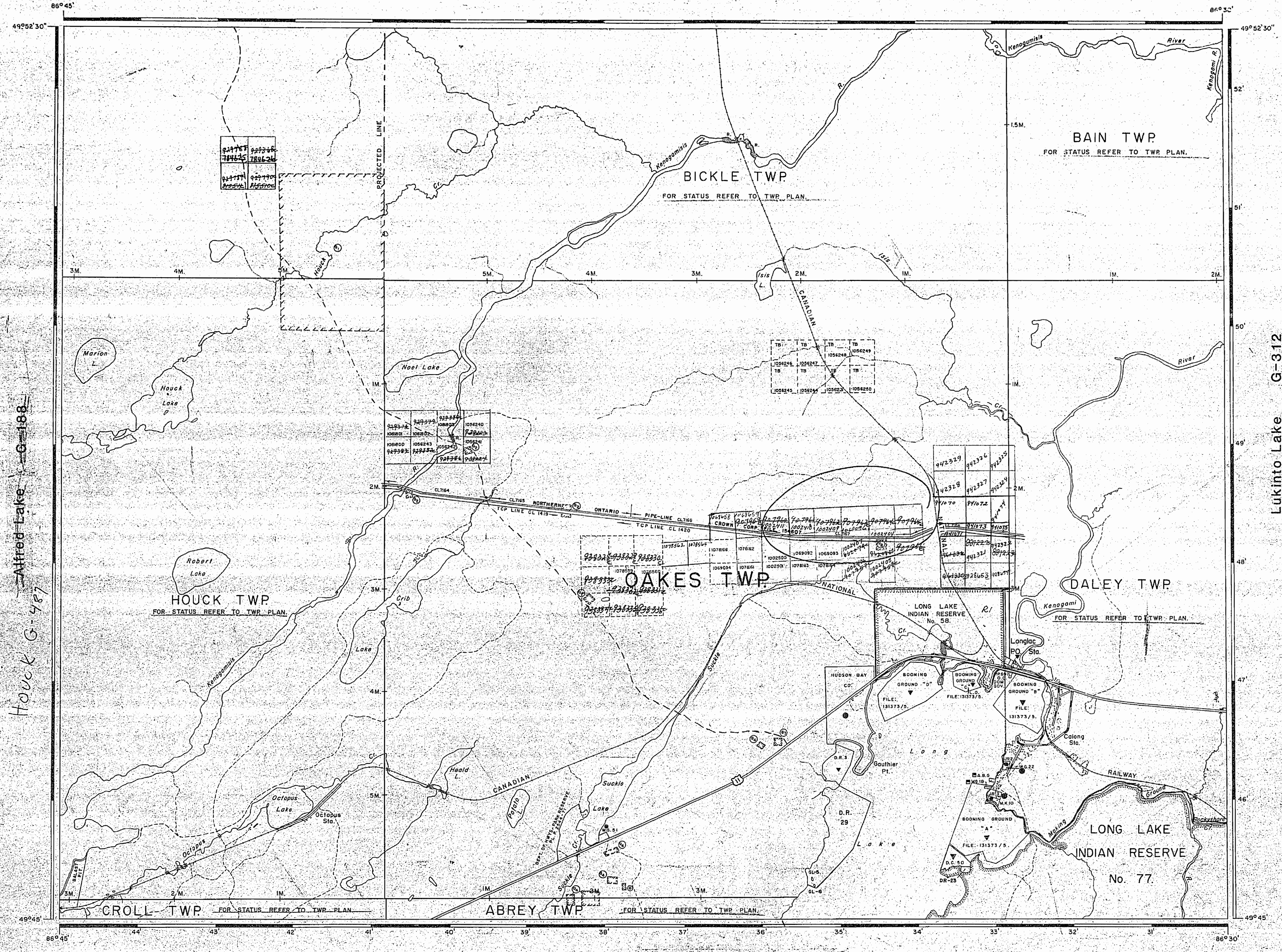
NOTE: MINING RIGHTS IN PARCELS PATENTED PRIOR TO MAY 6, 1913, VESTED IN ORIGINAL PATENTEES BY THE PUBLIC LANDS ACT, R.S.O. 1970, CHAP. 380, SEC. 63, SUBSEC. 1



AREA
LONGLAG
 M.N.R. ADMINISTRATIVE DISTRICT
GERALDTON
 MINING DIVISION
THUNDER BAY
 LAND TITLES / REGISTRY DIVISION
THUNDER BAY

Ministry of Natural Resources and Land Management
 Ontario
 RECEIVED
 THUNDER BAY

Date: AUG. 18, 1981
 Number: **G-307**



Alfred Lake G-188
 Houck G-487

Lukinto Lake G-312

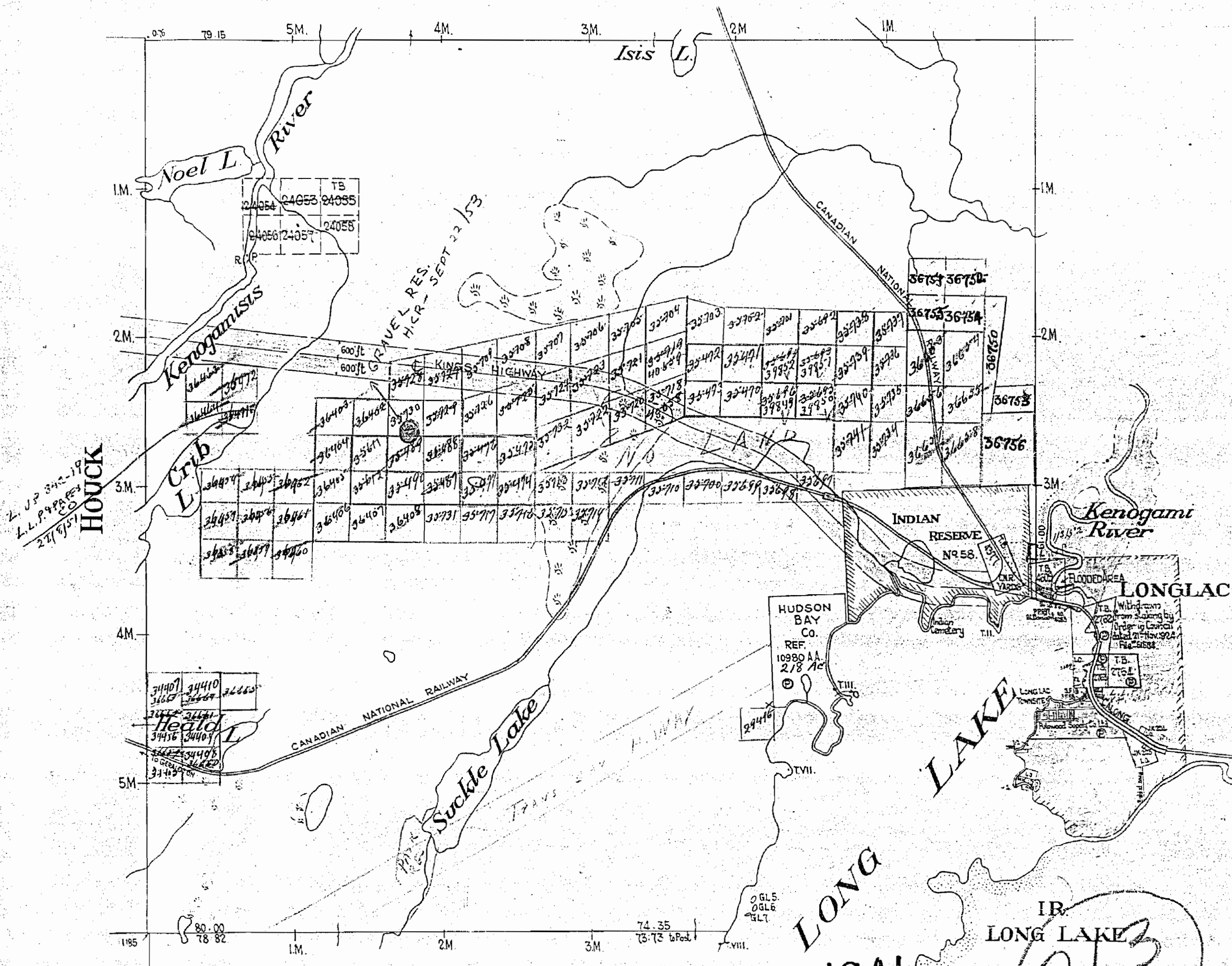
OAKES

DISTRICT OF THUNDER BAY

Scale: - 40 Chains - 1 Inch

BICKLE

North Ast.



HOUCK
2. J.P. 342-19
L.L.P. 998-23
27/6/51

24054	24053	24055
24056	24057	24058

34407	34410	34408
34409	34411	34406
34412	34413	34414
34415	34416	34417

OAKES

ABREY

LONG LAKE
1941

IR.
LONG LAKE
213

DATE OF ISSUE
FEB 17 1941

Parcels Marked © Under-Patent
Parcels Marked LO. License of Occupation
Parcels Marked C. Surveyed Claims - Cancelled.

THE SURFACE RIGHTS WITHIN 400 M OF THE CENTER LINE OF THE TRANS CANADA PIPE LINE RIGHT OF WAY ARE WITHHELD FROM STAKING OUT PROCEEDINGS SAVE OR LESS BY ORDER OF COURT DATED SEPT. 20, 1991. SECTION 112 OF THE NATIONAL ENERGY ACT APPLIED TO THIS AREA.

THE INFORMATION THAT APPEARS ON THIS MAP HAS BEEN COMPILED FROM VARIOUS SOURCES AND ACCURACY IS NOT GUARANTEED. THOSE WHO STAKE MINING CLAIMS SHOULD CONSULT WITH THE MINING RECORDER, MINISTRY OF NORTHERN DEVELOPMENT AND MINES FOR AN OFFICIAL INFORMATION ON THE STATUS OF THE LANDS SHOWN HEREON.

REFERENCES

AREAS WITHDRAWN FROM DISPOSITION

S.R. - SURFACE RIGHTS M.R. - MINING RIGHTS

Description	Order No.	Date	Disposition	File
				129,314

SAND AND GRAVEL

- GLASSY PERMIT
- GRAVEL FILE 187236
- FILE 131375
- M.T.C. GRAVEL PIT # 1532
- FILE 182275
- M.T.C. GRAVEL PIT 28-20

FLOODING:

LONG LAC DIVERSION and FLOODING:
The water level of LONG LAKE is proposed to be held between elevation 1024-1028 feet above Mean Sea Level.
Refer to File: 110752. Reserve Flooding Rights to 1030' Contour

LEGEND

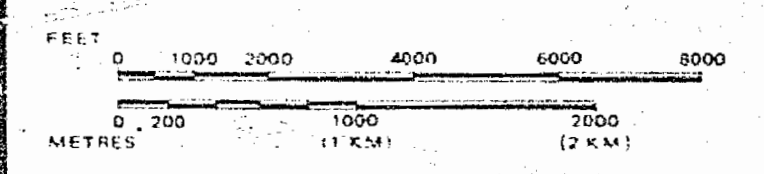
- HIGHWAY AND ROUTE No.
- OTHER ROADS
- TRAILS
- SURVEYED LINES; TOWNSHIPS, BASE LINES, ETC.
- LOTS, MINING CLAIMS, PARCELS, ETC.
- UNSURVEYED LINES
- LOT LINES
- PARCEL BOUNDARY
- RAILWAY AND RIGHT OF WAY
- UTILITY LINES
- NON-PERENNIAL STREAM
- FLOODING OR FLOODING RIGHTS
- SUBDIVISION OR COMPOSITE PLAN
- RESERVATIONS
- ORIGINAL SHORELINE
- MARSH OR MUSKEG
- MINES
- TRAVERSE MONUMENT

DISPOSITION OF CROWN LANDS

TYPE OF DOCUMENT	SYMBOL
PATENT, SURFACE & MINING RIGHTS	⊙
" SURFACE RIGHTS ONLY	○
" MINING RIGHTS ONLY	⊙
LEASE, SURFACE & MINING RIGHTS	⊙
" SURFACE RIGHTS ONLY	○
" MINING RIGHTS ONLY	⊙
LICENCE OF OCCUPATION	○
ORDER IN-COUNCIL	OC
RESERVATION	⊙
CANCELLED	⊙
SAND & GRAVEL	⊙
LAND USE PERMITS FOR COMMERCIAL TOURISM/OUTPOST CAMPS	⊙

NOTE: MINING RIGHTS IN PARCELS PATENTED PRIOR TO MAY 6, 1913, VESTED IN ORIGINAL PATENTEE BY THE PUBLIC LANDS ACT, R.S.O. 1970 CHAP. 380, SFC 63, SUBSEC. 1.

SCALE: 1 INCH = 40 CHAINS



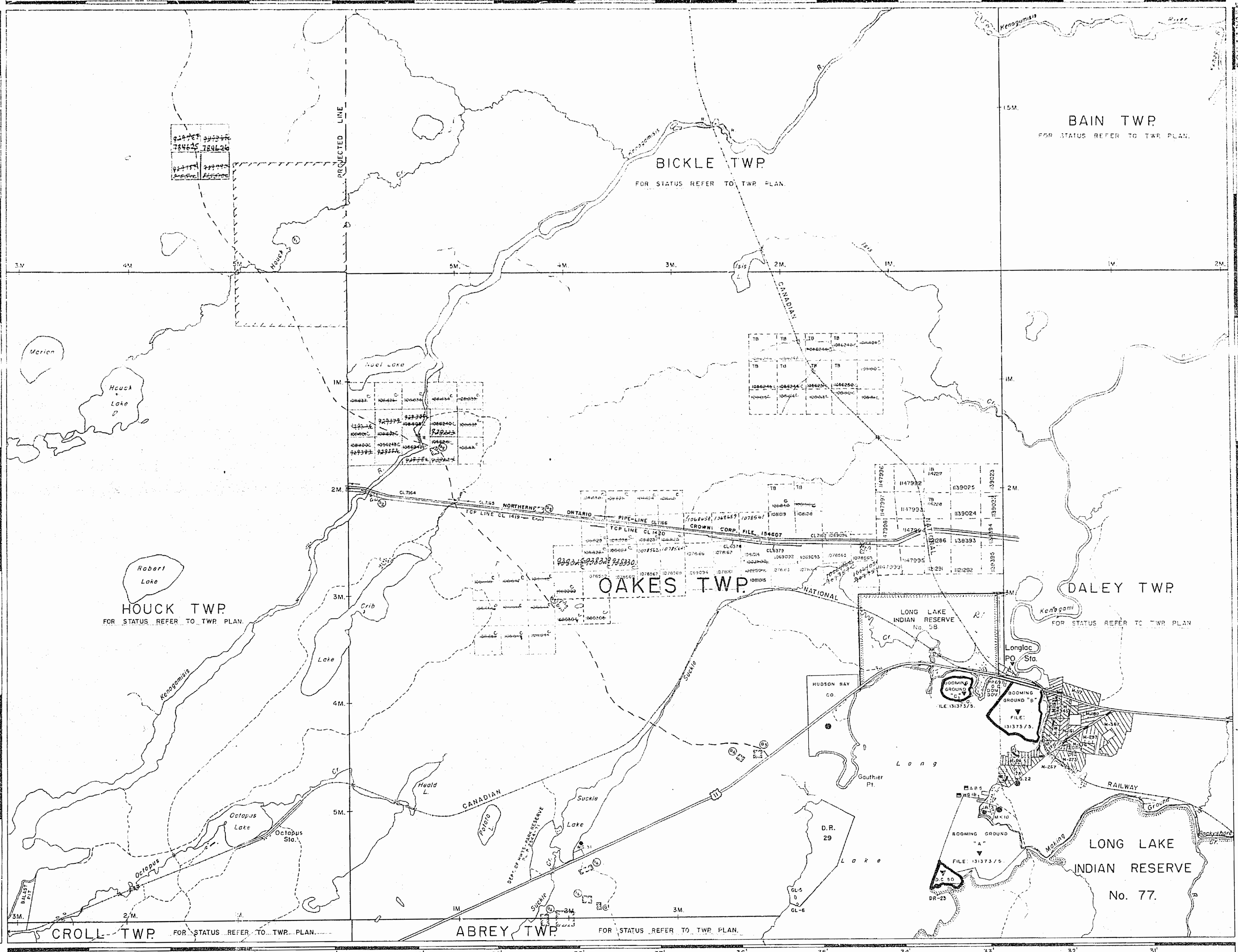
AREA
LONGLAC
M.N.R. ADMINISTRATIVE DISTRICT
GERALDTON
MINING DIVISION
THUNDER BAY
LAND TITLES / REGISTRY DIVISION
THUNDER BAY

Ministry of Natural Resources
Land Management Branch
Ontario

DATE: AUG. 10, 1981
Number: **G-307**

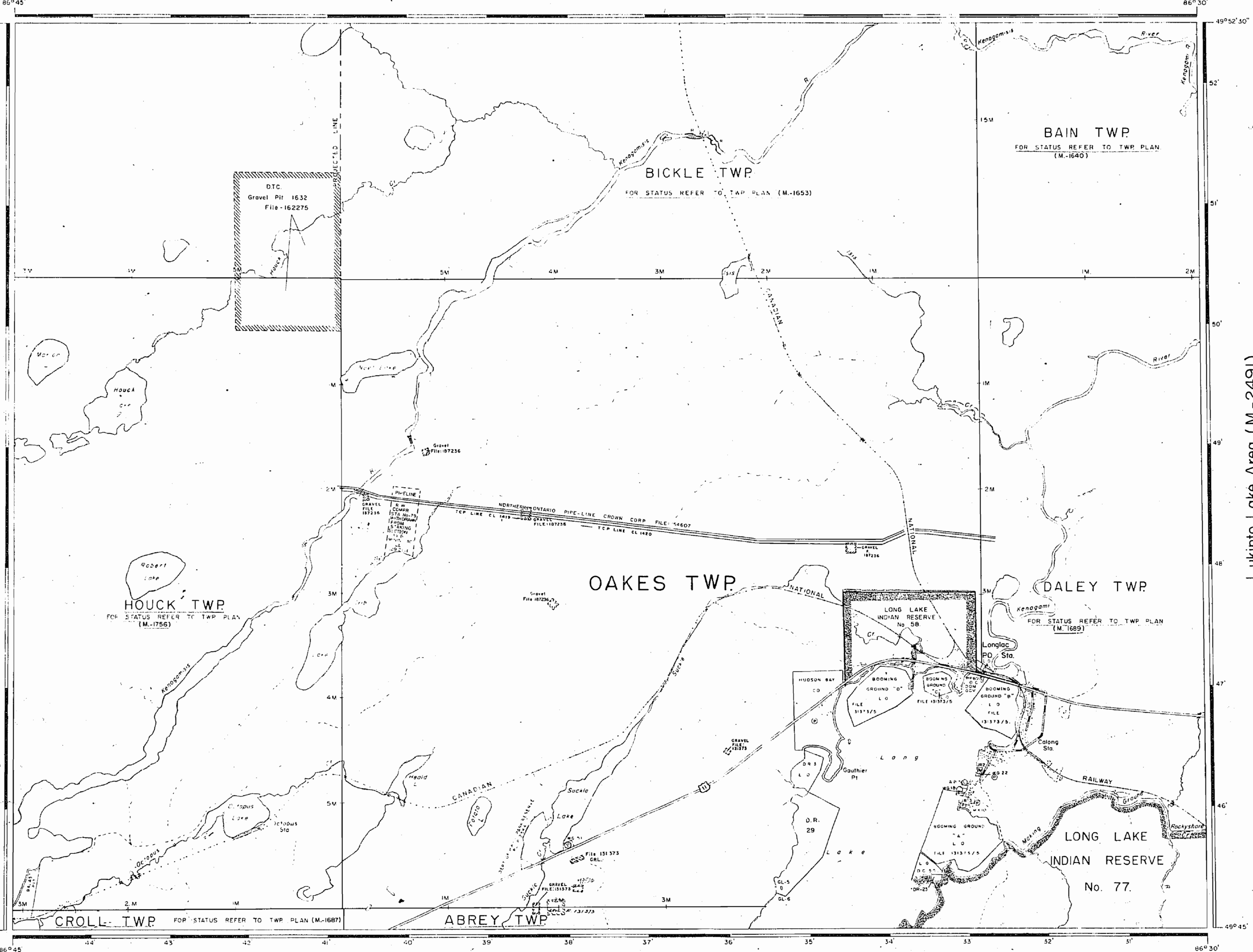
Alfred Lake G-188
Houck G-487

Lukinto Lake G-312



Bickle Twp & Burrows Lake Area (M.-1653)

AREA OF
LONG LAC
 AND
OAKES TWP.
 DISTRICT OF
 THUNDER BAY
 THUNDER BAY
 MINING DIVISION
 SCALE: 1-INCH = 40 CHAINS



Alfred Lake Area & McQuesten Twp. (M.-1811)

Lukinto Lake Area (M.-2491)

LEGEND

- PATENTED LAND
- CROWN LAND SALE
- LEASES
- LOCATED LAND
- LICENSE OF OCCUPATION
- MINING RIGHTS ONLY
- SURFACE RIGHTS ONLY
- ROADS
- IMPROVED ROADS
- KING'S HIGHWAYS
- RAILWAYS
- POWER LINES
- MARSH OR MUSKEG
- MINES
- CANCELLED

NOTES

400' Surface Rights Reservation around all Lakes and Rivers.

FLOODING:
 LONG LAC DIVERSION and FLOODING:
 The water level of LONG LAKE is proposed to be held between elevation 1024-1028 feet above Mean Sea Level.
 Refer to File: 110752.
 Reserve Flooding Rights to 1030' Contour.

February 18, 1977

1977

GERALDTON DISTRICT
 NATIONAL TOPOGRAPHIC SERIES 42E15

PLAN NO. M-2506

ONTARIO
 MINISTRY OF NATURAL RESOURCES
 SURVEYS AND MAPPING BRANCH