


INDEX TO LAND DISPOSITION

PLAN
G-4074
 TOWNSHIP
LORNE

M.N.R. ADMINISTRATIVE DISTRICT
SUBURRY
 MINING DIVISION
SUBURRY
 LAND TITLES/REGISTRY DIVISION
SUBURRY



AREAS WITHDRAWN FROM DISPOSITION

MRO - Mining Rights Only
 SRO - Surface Rights Only
 M + S - Mining and Surface Rights

SYMBOLS

Description	Order No.	Date	Disposition	File
Boundary				
Township, Meridian, Baseline				
Road allowance: surveyed				
shoreline				
Lot/Concession: surveyed				
unsurveyed				
Parcel: surveyed				
unsurveyed				
Right-of-way: road				
railway				
utility				
Reservation				
Cliff, Pit, Pile				
Contour				
Interpolated				
Approximate				
Depression				
Control point (horizontal)				
Flooded land				
Mine head frame				
Pipeline (above ground)				
Railway: single track				
double track				
abandoned				
Road: highway, county, township				
access				
trail, bush				
Shoreline (original)				
Transmission line				
Wooded area				

← M.R.O. OPENED JUNE 1, 1992

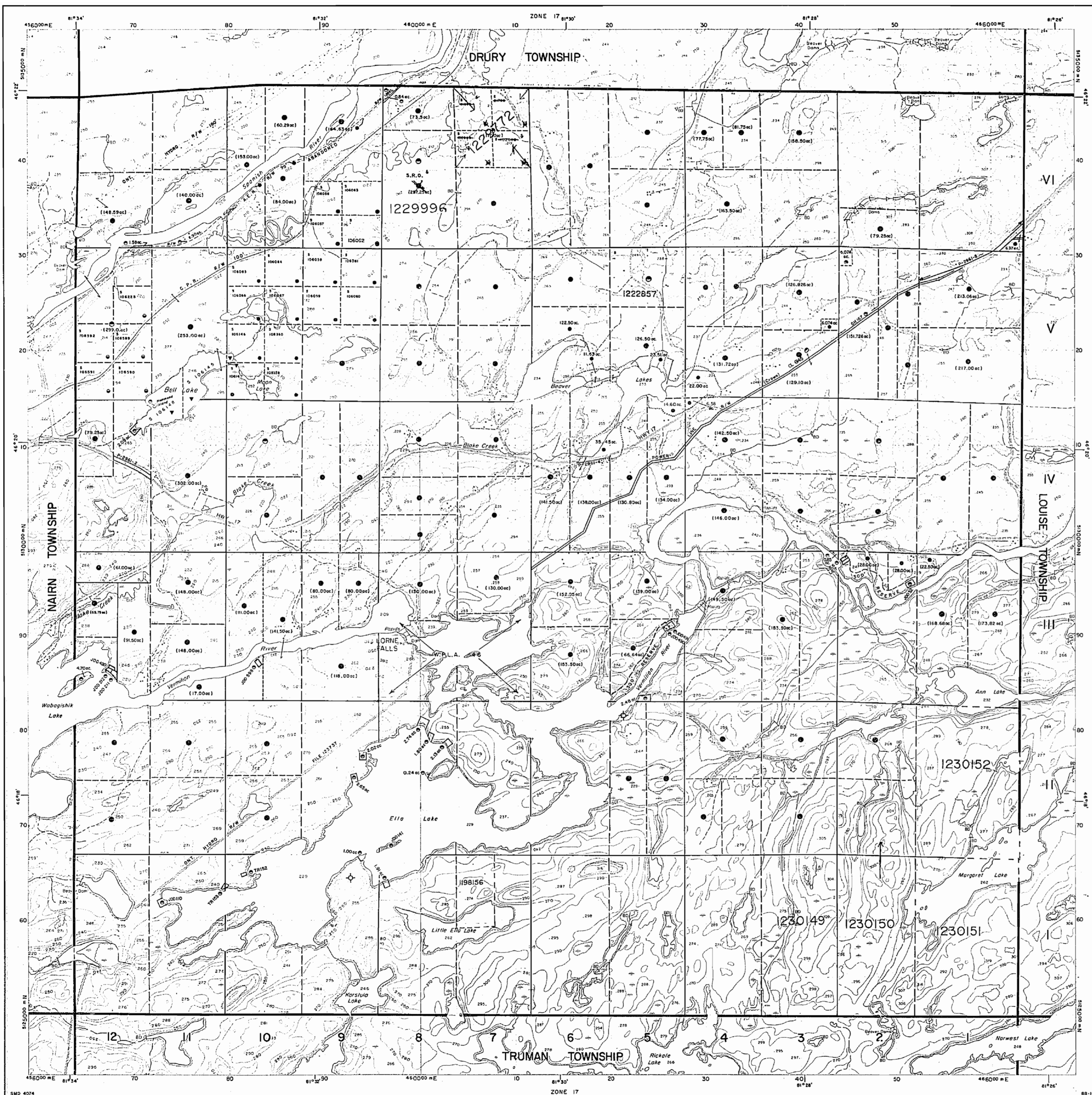
NOTES

LANDS FRONTING ON THE SPANISH RIVER RESERVED FROM DISPOSITION -
 JANUARY 16, 1997 FILE: 42900
 FOR RECLAIMED LAND AND ORIGINAL SHORELINE OF BEAVER LAKE REFER TO
 SURVEYS BY A.O. ESTE, O.L.S. AND E. STEWART, P.L.S.

DISPOSITION OF CROWN LANDS

Patent	
Surface & Mining Rights	●
Surface Rights Only	○
Mining Rights Only	◐
Lease	
Surface & Mining Rights	■
Surface Rights Only	□
Mining Rights Only	◻
Licence of Occupation	▼
Order-in-Council	○
Cancelled	⊙
Reservation	⊗
Sand & Gravel	⊘
LAND USE PERMIT	⊙

THE INFORMATION THAT
 APPEARS ON THIS MAP
 HAS BEEN COMPILED
 FROM VARIOUS SOURCES,
 AND ACCURACY IS NOT
 GUARANTEED. THOSE
 WISHING TO STAKE MIN-
 ING CLAIMS SHOULD CON-
 SULT WITH THE MINING
 RECORDER, MINISTRY OF
 NORTHERN DEVELOP-
 MENT AND MINES, FOR AD-
 DITIONAL INFORMATION
 ON THE STATUS OF THE
 LANDS SHOWN HEREON.



DRURY TWP.

THE TOWNSHIP OF
OF
LORNE

DISTRICT of SUDBURY
SUDBURY MINING
DIVISION

SCALE: 1 INCH TO 40 CHAINS

LEGEND

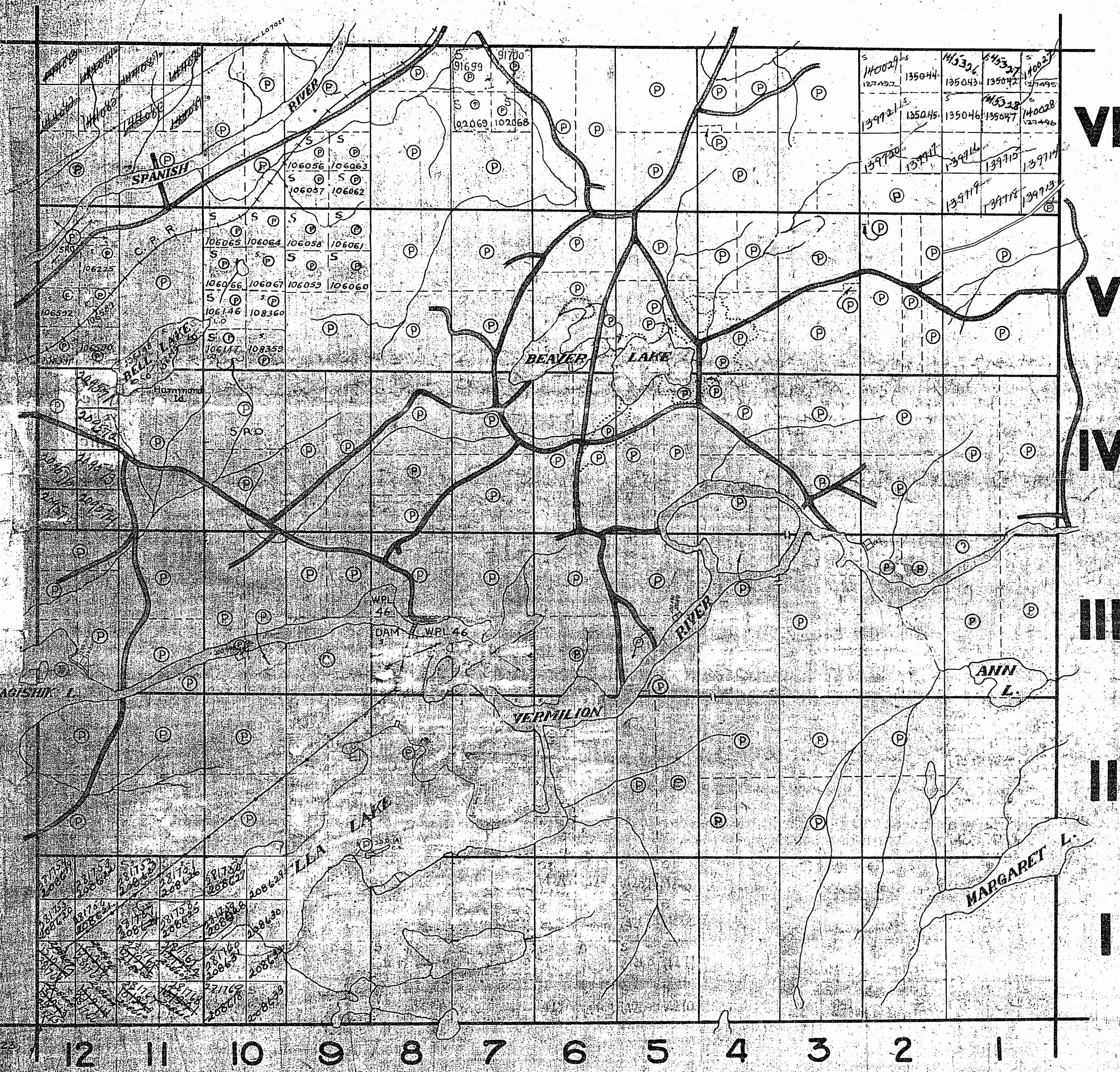
- PATENTED LANDS (P)
- CROWN LAND SALES (S)
- LICENSE of OCCUPATION (L.O.)
- LOCATED LANDS (Loc)
- IMPROVED ROADS (—)
- POWER TRANSMISSION LINES (—)
- WATER POWER LEASE (W.P.L.)
- RAILWAYS (—)

NOTES

RECLAIMED PORTIONS OF BEAVER LAKE SHOWN THIS DATE FROM A SURVEY BY A.O. ESTE O.C.S. MAY /44 REFER TO FILE 444

400' Surface Rights Reservation around all Lakes and Rivers.

July 30/48



VI

V

IV

III

II

I

LOUISE TWP.

TWP. 83

M999

DEPARTMENT of MINES
ONTARIO

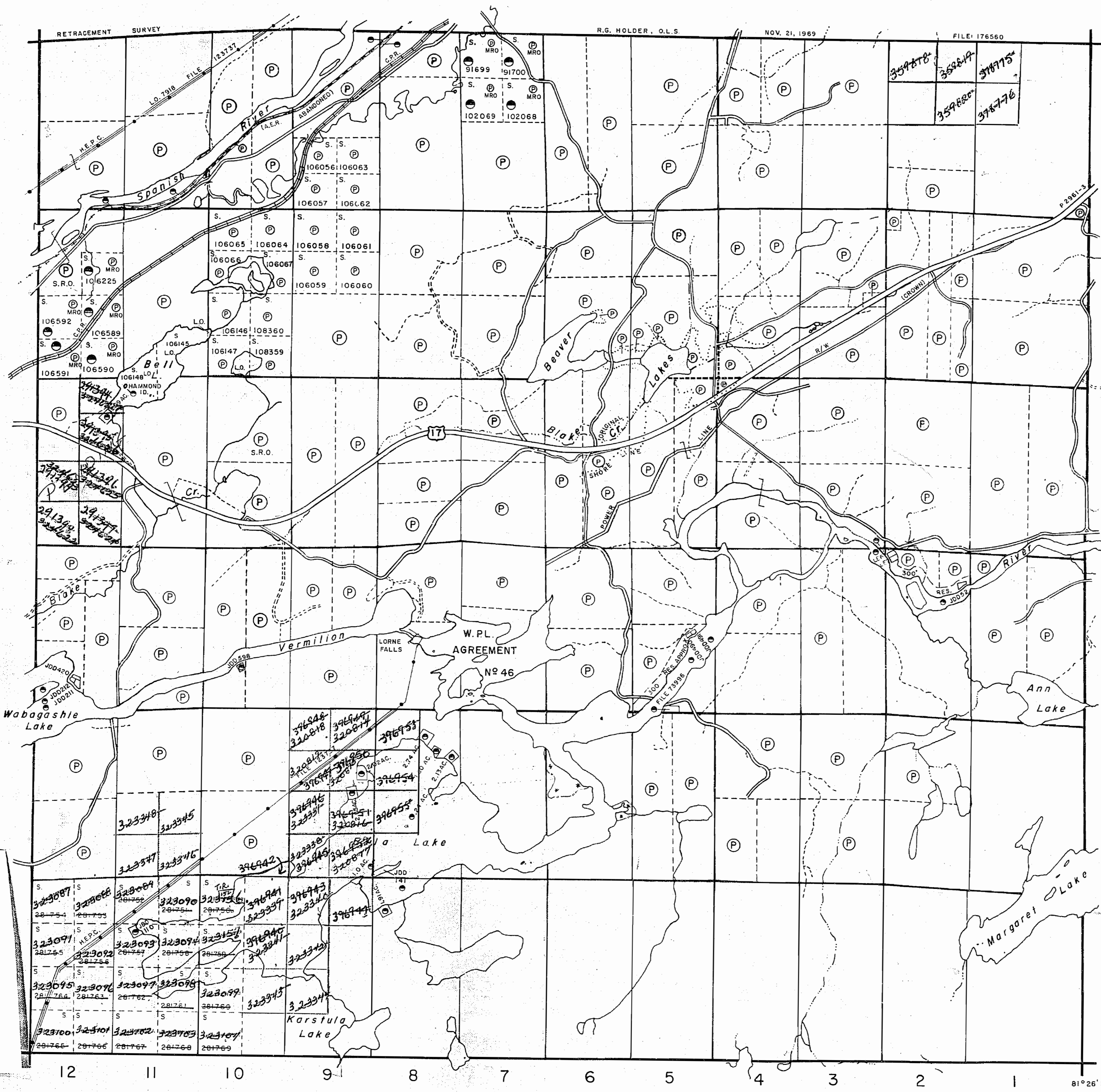
DRURY TWP. M.765

NOTES

400' surface rights reservation along the shores of all lakes and rivers.

Reclaimed portions of Beaver Lake shown thus From a survey by A.O. Este O.L.S. May 1944. Refer to File No 444.

SUDBURY MINING DIV.
RECEIVED
 JUN 7 1971
 A.M. 7,8,9,10,11,12,1,2,3,4,5,6 P.M.



NAIN TWP. M.883

VI
V
IV
III
II
I

LOUISE TWP. M.998

LEGEND

- PATENTED LAND P or *
- PATENTED FOR SURFACE RIGHTS ONLY L *
- LEASE L
- LICENSE OF OCCUPATION L.O.
- CROWN LAND SALES C.S.
- LOCATED LAND Loc.
- CANCELLED C
- MINING RIGHTS ONLY M.R.O.
- SURFACE RIGHTS ONLY S.R.O.
- HIGHWAY & ROUTE NO.
- ROADS
- TRAILS
- RAILWAYS
- POWER LINES
- MARSH OR MUSKEG
- MINES

*used only with summer resort locations or when space is lim.

TOWNSHIP OF

LORNE

DISTRICT OF
SUDBURY

SUDBURY
MINING DIVISION

SCALE : 1 INCH 40 CHAINS (1/2 MILE)

DR. K.K.I.
DATE MARCH 1971

PLAN NO **M. 999**

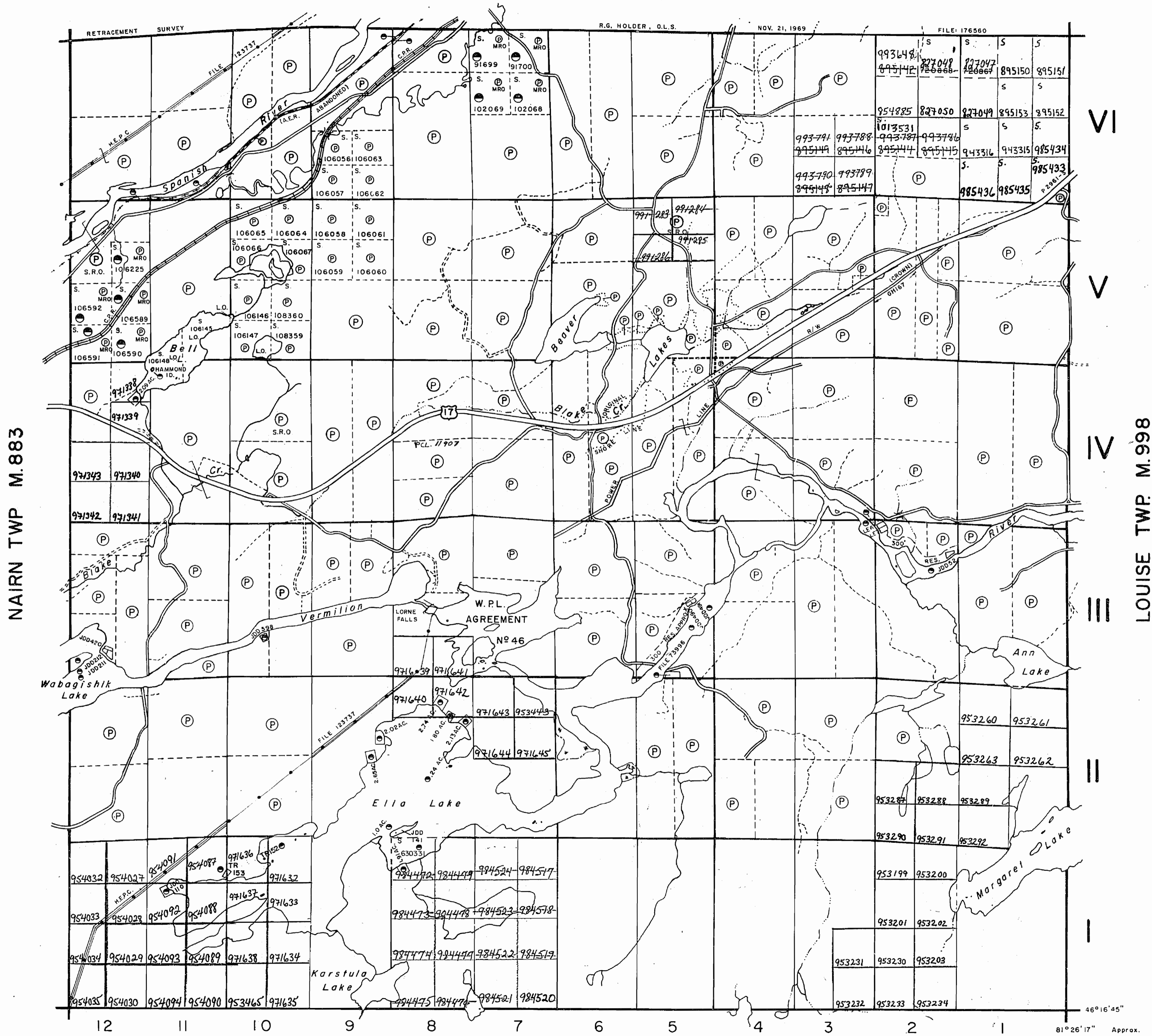
ONTARIO
DEPARTMENT OF MINES
AND NORTHERN AFFAIRS

666

TRUMAN TWP. M.1164

46°16'45"
81°26'17" Approx.

DRURY TWP. M.765



NOTES

400' surface rights reservation along the shores of all lakes and rivers.

Reclaimed portions of Beaver Lake shown thus From a survey by A.O. Este O.L.S. May 1944. Refer to File No 444.

This Township lies within the Town of WALDEN
 M.R.O. open for staking-Npt let 5, Con V
 (See Ontario Gazette May 9/81)

LEGEND

- PATENTED LAND (P or ●*)
- PATENTED FOR SURFACE RIGHTS ONLY (●*)
- LEASE (L)
- LICENSE OF OCCUPATION (L.O.)
- CROWN LAND SALES (C.S.)
- LOCATED LAND (Loc.)
- CANCELLED (C.)
- MINING RIGHTS ONLY (M.R.O.)
- SURFACE RIGHTS ONLY (S.R.O.)
- HIGHWAY & ROUTE NO. (17)
- ROADS (—)
- TRAILS (---)
- RAILWAYS (—+—)
- POWER LINES (—+—+—)
- MARSH OR MUSKEG (—+—+—)
- MINES (X)

*used only with summer resort locations or when space is limited

TOWNSHIP OF April 11/1984

LORNE

DISTRICT OF SUDBURY

SUDBURY MINING DIVISION

SCALE: 1 INCH = 40 CHAINS (1/2 MILE)

DR. K.K.I.

DATE MARCH 1971

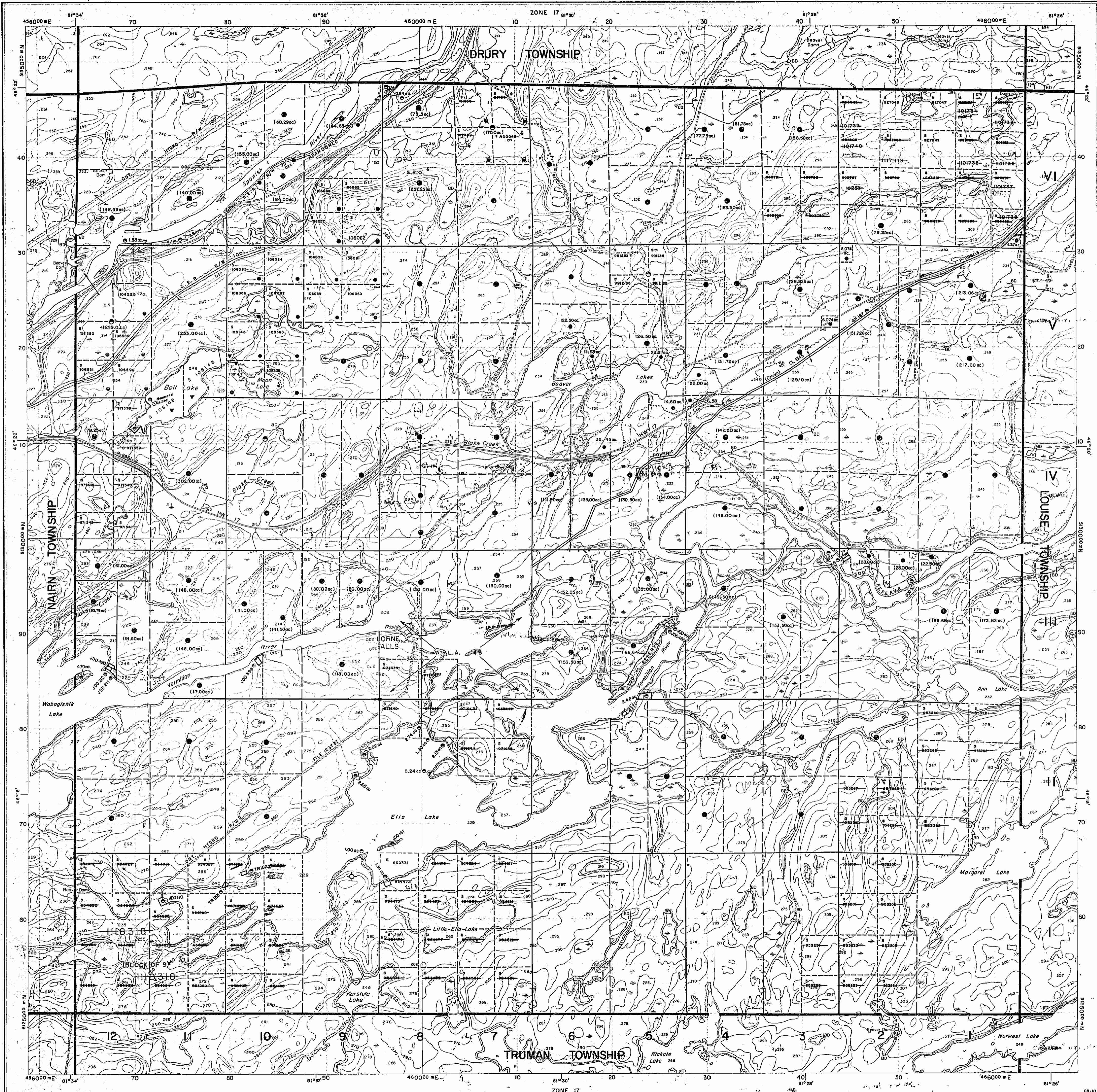
PLAN NO. **M. 999**

ONTARIO

MINISTRY OF NATURAL RESOURCES

SURVEYS AND MAPPING BRANCH

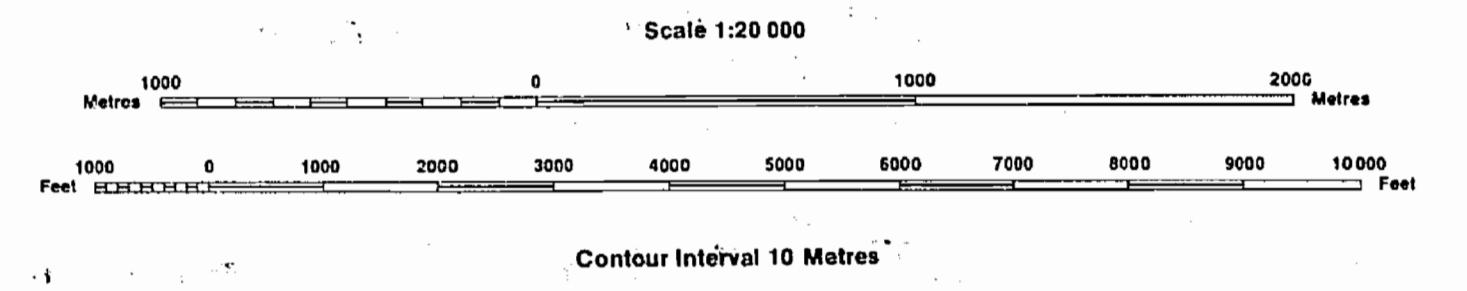
TRUMAN TWP. M.1164



INDEX TO LAND DISPOSITION

PLAN
G-4074
 TOWNSHIP
LORNE

M.N.R. ADMINISTRATIVE DISTRICT
SUBURRY
 MINING DIVISION
SUBURRY
 LAND TITLES/REGISTRY DIVISION
SUBURRY



AREAS WITHDRAWN FROM DISPOSITION
 MRO - Mining Rights Only
 SRO - Surface Rights Only
 M+S - Mining and Surface Rights

SYMBOLS

Boundary
Township, Meridian, Baseline	—————
Road allowance; surveyed	—————
shoreline	~~~~~
Lot/Concession; surveyed	—————
unsurveyed
Parcel; surveyed	—————
unsurveyed
Right-of-way; road	—————
railway	—————
utility	—————
Reservation
Cliff, Pit, Pile
Contour
Interpolated
Approximate
Depression
Control point (horizontal)
Flooded land
Mine head frame
Pipeline (above ground)
Railway; single track
double track
abandoned
Road; highway, county, township
access
trail, bush
Shoreline (original)
Transmission line
Wooded area

DATE OF ISSUE
 1989
SUBURRY
 MINING RECORDER'S OFFICE

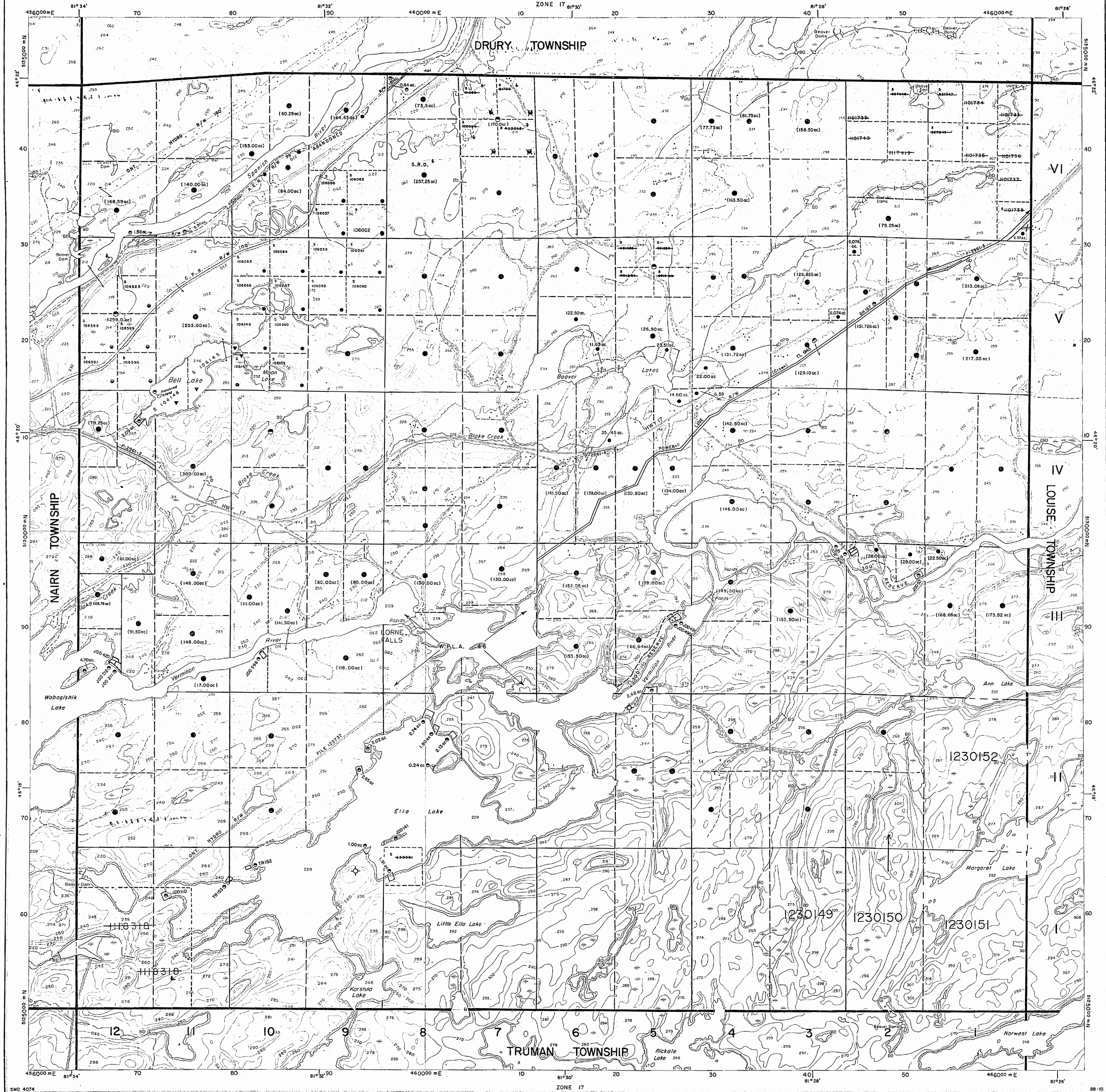
M.R.O. OPENED JUNE 1, 1992

NOTES
 LANDS FRONTING ON THE SPANISH RIVER RESERVED FROM DISPOSITION - JANUARY 16, 1957 FILE # 42900
 FOR RECLAIMED LAND AND ORIGINAL SHORELINE OF BEAVER LAKE REFER TO SURVEYS BY A.O. ESTE, O.L.S. AND E. STEWART, P.L.S.

DISPOSITION OF CROWN LANDS

Patent
Surface & Mining Rights
Surface Rights Only
Mining Rights Only
Lease
Surface & Mining Rights
Surface Rights Only
Mining Rights Only
Licence of Occupation
Order-in-Council
Cancelled
Reservation
Sand & Gravel
LAND USE PERMIT

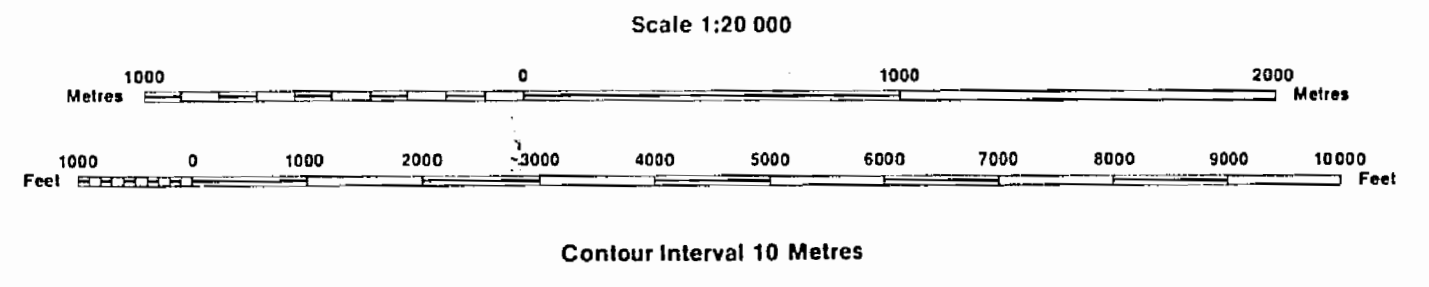
THE INFORMATION THAT APPEARS ON THIS MAP HAS BEEN COMPILED FROM VARIOUS SOURCES, AND ACCURACY IS NOT GUARANTEED. THOSE WISHING TO STAKE MINING CLAIMS SHOULD CONSULT WITH THE MINING RECORDER, MINISTRY OF NORTHERN DEVELOPMENT AND MINES, FOR ADDITIONAL INFORMATION ON THE STATUS OF THE LANDS SHOWN HEREON.



INDEX TO LAND DISPOSITION

PLAN
G-4074
 TOWNSHIP
LORNE

M.N.R. ADMINISTRATIVE DISTRICT
SUDBURY
 MINING DIVISION
SUDBURY
 LAND TITLES/REGISTRY DIVISION
SUDBURY



SYMBOLS

Boundary
Township, Meridian, Baseline
Road allowance; surveyed
shoreline
Lot/Concession; surveyed
unsurveyed
Parcel; surveyed
unsurveyed
Right-of-way; road
railway
utility
Reservation
Cliff, Pit, Pile
Contour
Interpolated
Approximate
Depression
Control point (horizontal)
Flooded land
Mine head frame
Pipeline (above ground)
Railway; single track
double track
abandoned
Road; highway, county, township
access
trail, bush
Shoreline (original)
Transmission line
Wooded area

AREAS WITHDRAWN FROM DISPOSITION
 MRO - Mining Rights Only
 SRO - Surface Rights Only
 M+S - Mining and Surface Rights

DATE OF ISSUE
FEB 12 1998
 PROVINCIAL RECORDS
 OFFICE - SUDBURY

M.R.O. OPENED JUNE 1, 1992

NOTES
 LANDS FRONTING ON THE SPANISH RIVER RESERVED FROM DISPOSITION -
 JANUARY 16, 1957 FILE: 42900
 FOR RECLAIMED LAND AND ORIGINAL SHORELINE OF BEAVER LAKE REFER TO
 SURVEYS BY A.O. ESTE, O.L.S. AND E. STEWART, P.L.S.

DISPOSITION OF CROWN LANDS

Patent
Surface & Mining Rights
Surface Rights Only
Mining Rights Only
Lease
Surface & Mining Rights
Surface Rights Only
Mining Rights Only
Licence of Occupation
Order-in-Council
Cancelled
Reservation
Sand & Gravel
LAND USE PERMIT

THE INFORMATION THAT
 APPEARS ON THIS MAP
 HAS BEEN COMPILED
 FROM VARIOUS SOURCES,
 AND ACCURACY IS NOT
 GUARANTEED. THOSE
 WISHING TO STAKE MINING
 CLAIMS SHOULD CONSULT
 WITH THE MINING
 RECORDER, MINISTRY OF
 NORTHERN DEVELOPMENT
 AND MINES, FOR ADDITIONAL
 INFORMATION ON THE STATUS OF THE
 LANDS SHOWN HEREON.



Ministry of Natural Resources

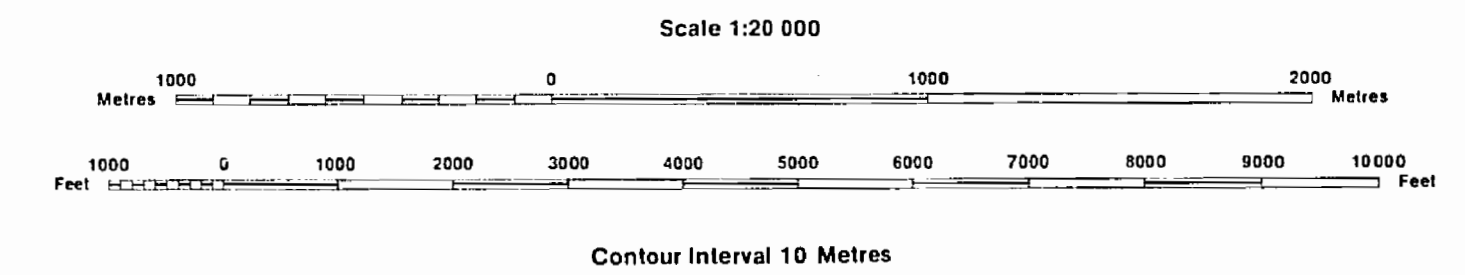
Ministry of Northern Development and Mines

N.S.R.V.C.E. APRIL 27, 1989

INDEX TO LAND DISPOSITION

PLAN
G-4074
TOWNSHIP
LORNE

M.N.R. ADMINISTRATIVE DISTRICT
SUDBURY
MINING DIVISION
SUDBURY
LAND TITLES/REGISTRY DIVISION
SUDBURY



AREAS WITHDRAWN FROM DISPOSITION

- MRO - Mining Rights Only
- SRO - Surface Rights Only
- M+S - Mining and Surface Rights

Description Order No. Date Disposition File

SYMBOLS

- Boundary
- Township, Meridian, Baseline
- Road allowance; surveyed
- shoreline
- Lot/Concession; surveyed
- unsurveyed
- Parcel; surveyed
- unsurveyed
- Right-of-way; road
- railway
- utility
- Reservation
- Cliff, Pit, Pile
- Contour
- Interpolated
- Approximate
- Depression
- Control point (horizontal)
- Flooded land
- Mine head frame
- Pipeline (above ground)
- Railway; single track
- double track
- abandoned
- Road; highway, county, township
- access
- trail, bush
- Shoreline (original)
- Transmission line
- Wooded area

DATE OF ISSUE

JUN 17 1998

PROVINCIAL RECORDING
OFFICE - SUDBURY

* M.R.O. OPENED JUNE 1, 1992

NOTES

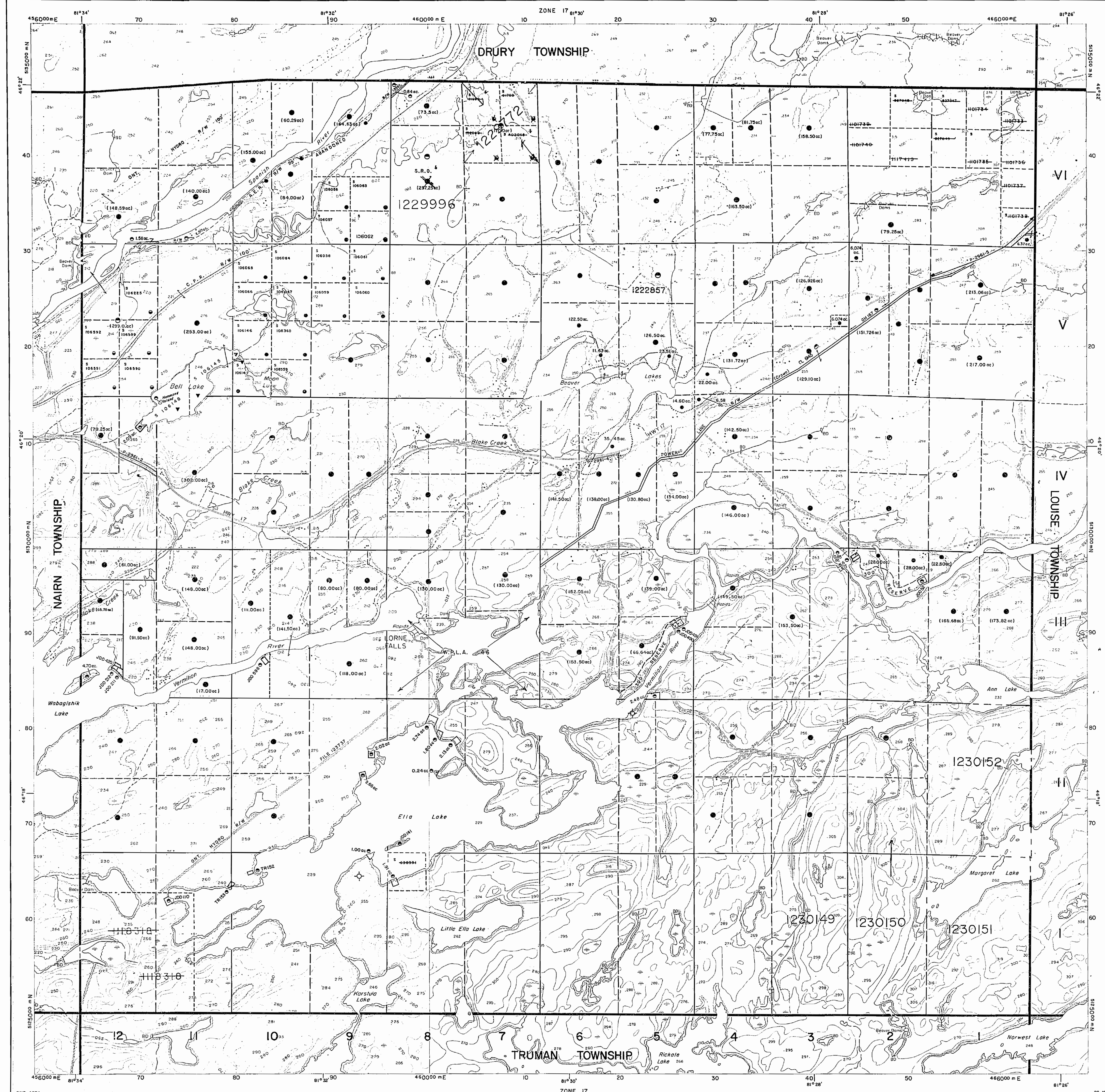
LANDS FRONTING ON THE SPANISH RIVER RESERVED FROM DISPOSITION - JANUARY 16, 1957 FILE : 42900

FOR RECLAIMED LAND AND ORIGINAL SHORELINE OF BEAVER LAKE REFER TO SURVEYS BY A.D. ESTE, O.L.S. AND E. STEWART, P.L.S.

DISPOSITION OF CROWN LANDS

- Patent
- Surface & Mining Rights
- Surface Rights Only
- Mining Rights Only
- Lease
- Surface & Mining Rights
- Surface Rights Only
- Mining Rights Only
- Licence of Occupation
- Order-in-Council
- Cancelled
- Reservation
- Sand & Gravel
- LAND USE PERMIT

THE INFORMATION THAT APPEARS ON THIS MAP HAS BEEN COMPILED FROM VARIOUS SOURCES, AND ACCURACY IS NOT GUARANTEED. THOSE WISHING TO STAKE MINING CLAIMS SHOULD CONSULT WITH THE MINING RECORDER, MINISTRY OF NORTHERN DEVELOPMENT AND MINES, FOR ADDITIONAL INFORMATION ON THE STATUS OF THE LANDS SHOWN HEREON.



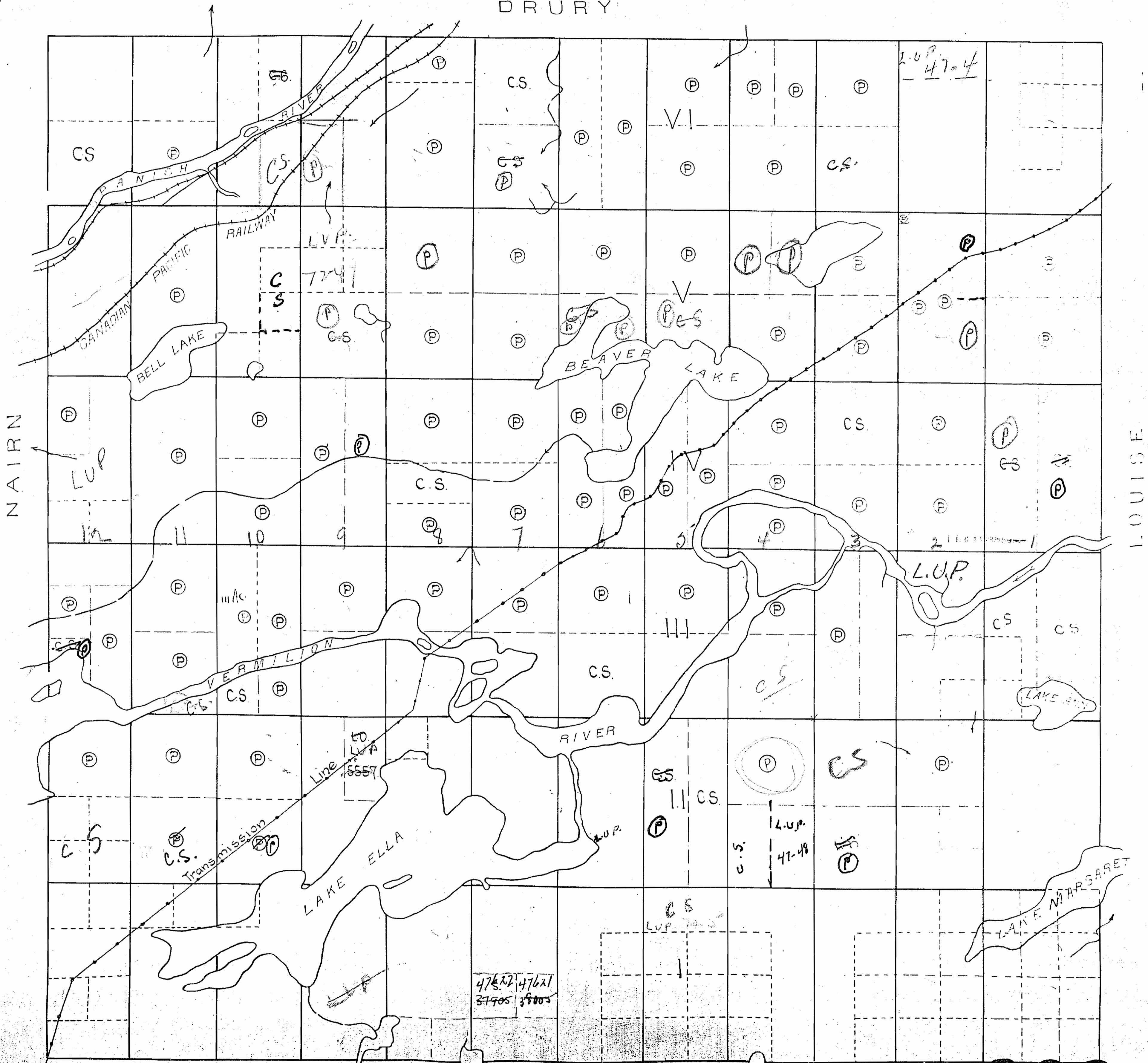
LORNE

SUDBURY DISTRICT

SCALE 40 CHAINS TO ONE INCH.

No L.R.

DRURY



47622	47621
37905	37905

83 2-2 LUP 62-24

M 999

DRURY TWP.

THE TOWNSHIP OF
OF
LORNE
DISTRICT of SUDBURY
SUDBURY MINING
DIVISION

SCALE - 1 INCH TO 40 CHAINS

LEGEND

- PATENTED LANDS (P)
- CROWN LAND SALES (S)
- LICENSE of OCCUPATION (L.O.)
- LOCATED LANDS (Loc.)
- IMPROVED ROADS (—)
- POWER TRANSMISSION LINES (—)
- WATER POWER LEASE (W.P.L.)
- RAILWAYS (—)

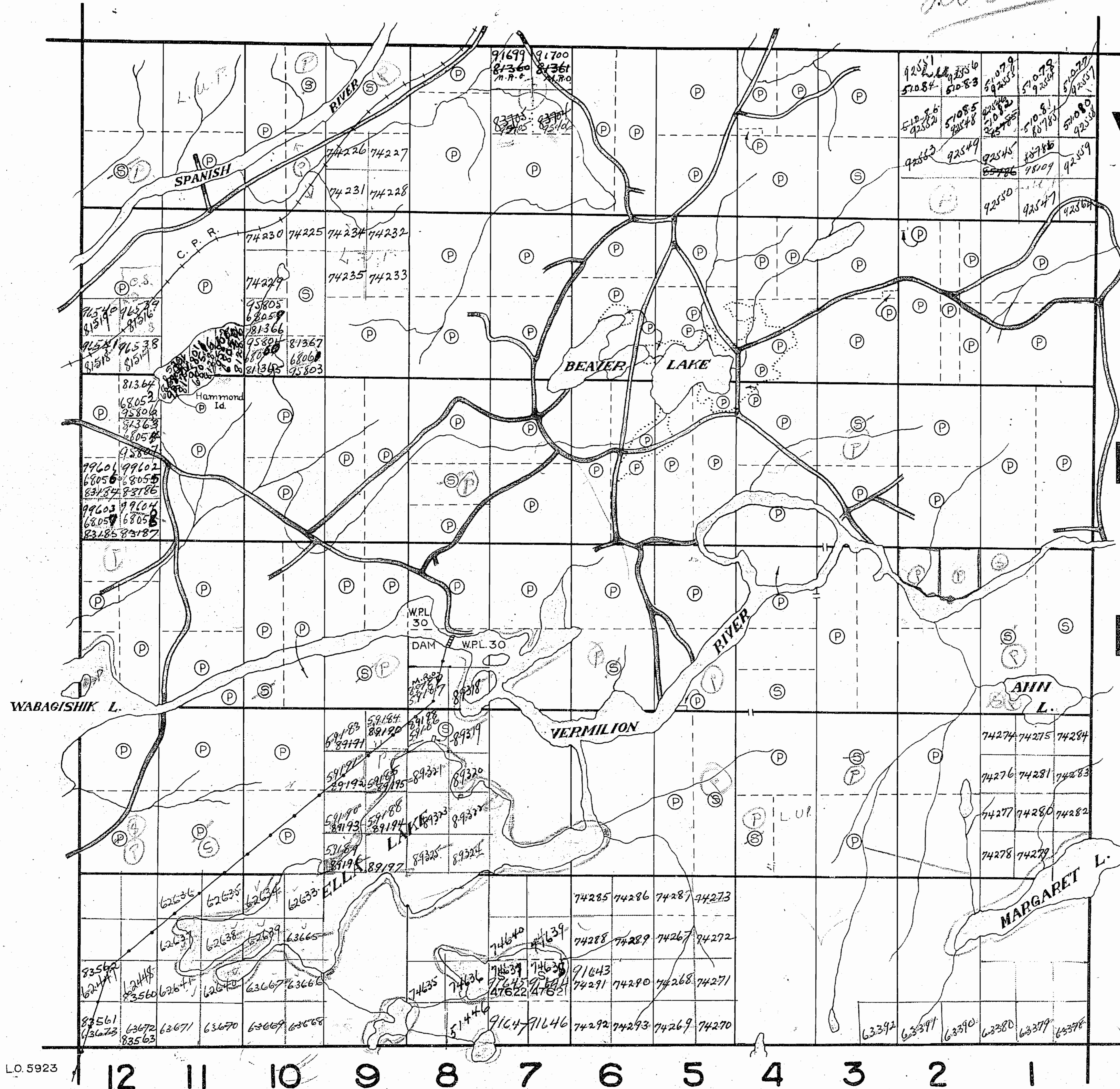
NOTES

RECLAIMED PORTIONS OF BEAVER LAKES SHOWN THIS — FROM A SURVEY BY A.O. ESTE O.L.S. MAY /44. REFER TO FILE 444.

Spt. 48 c/w 3. M.R.O. y
subject to W.P. LEASE #30.

— 400' R.
let in cont
SKO (P) on 6 stream
letter dated Dec 2/04
Lorne Twp #10

*L.P.
200' Res. Twp file*



NAIRN TWP

LOUISE TWP

TWP. 83
91
TRUMAN

L.O. 5923

DRURY TWP.

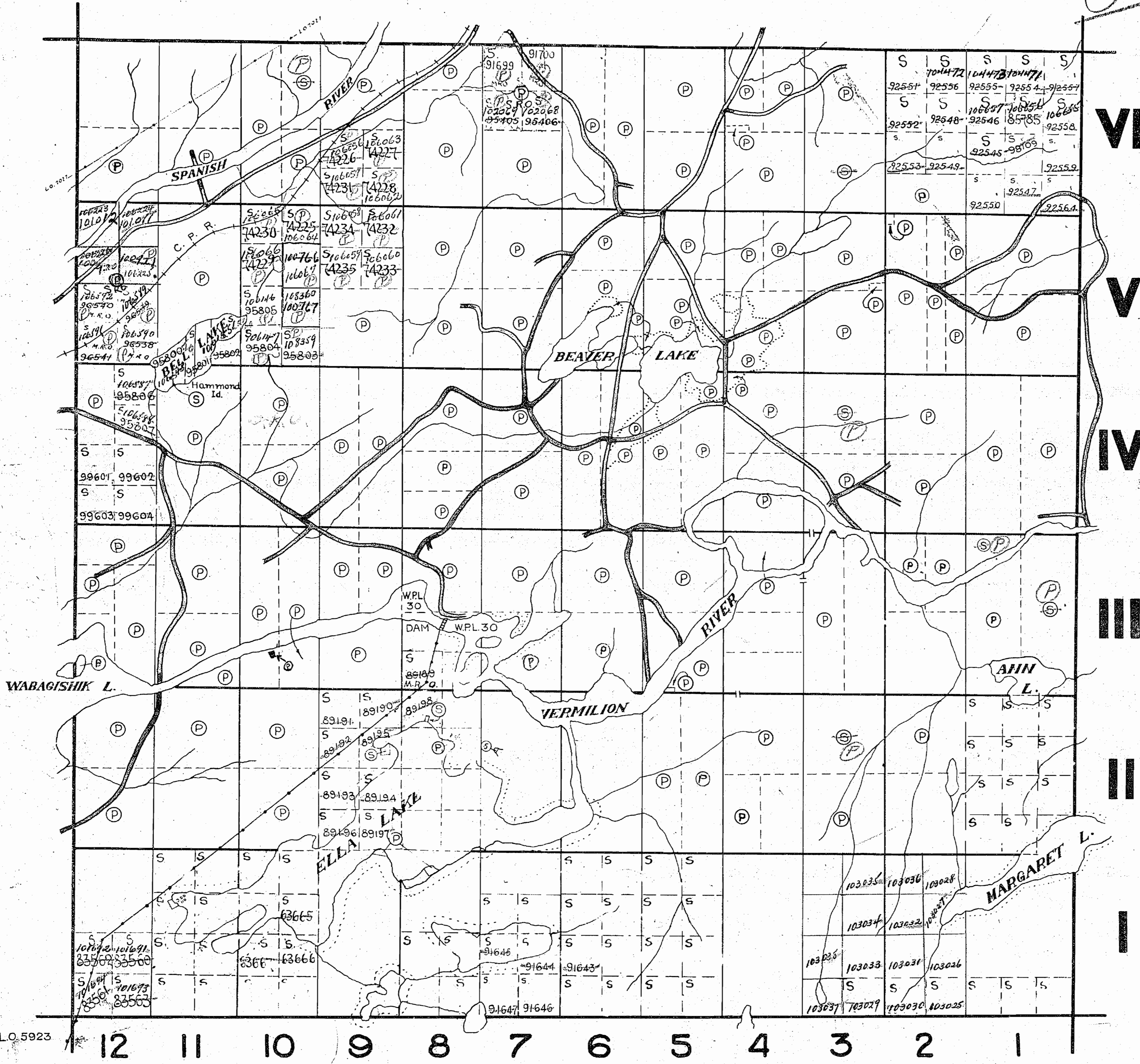
THE TOWNSHIP OF

LORNE

DISTRICT of SUDBURY
SUDBURY MINING
DIVISION

SCALE - 1 INCH TO 40 CHAINS

*Traps file
old*



LEGEND

- PATENTED LANDS (P)
- CROWN LAND SALES (S)
- LICENSE of OCCUPATION (L.O.)
- LOCATED LANDS (Loc.)
- IMPROVED ROADS (—)
- POWER TRANSMISSION LINES (WPL)
- WATER POWER LEASE (—)
- RAILWAYS (—)

NOTES

RECLAIMED PORTIONS OF BEAVER LAKES SHOWN THUS FROM A SURVEY BY A.O. ESTE C.L.S. MAY 1944 REFER TO FILE 444.

*400' res.
S.P. Lot 8 Cont. 3
sub. to W.P. Lease 70*

LOUISE TWP.

L.O. 5923

400' wide reservations on surface by Dept. of L. & F. shown hereon thus

TWP. 83

M999

DEPARTMENT of MINES
ONTARIO

DRURY TWP.

THE TOWNSHIP OF

LORNE

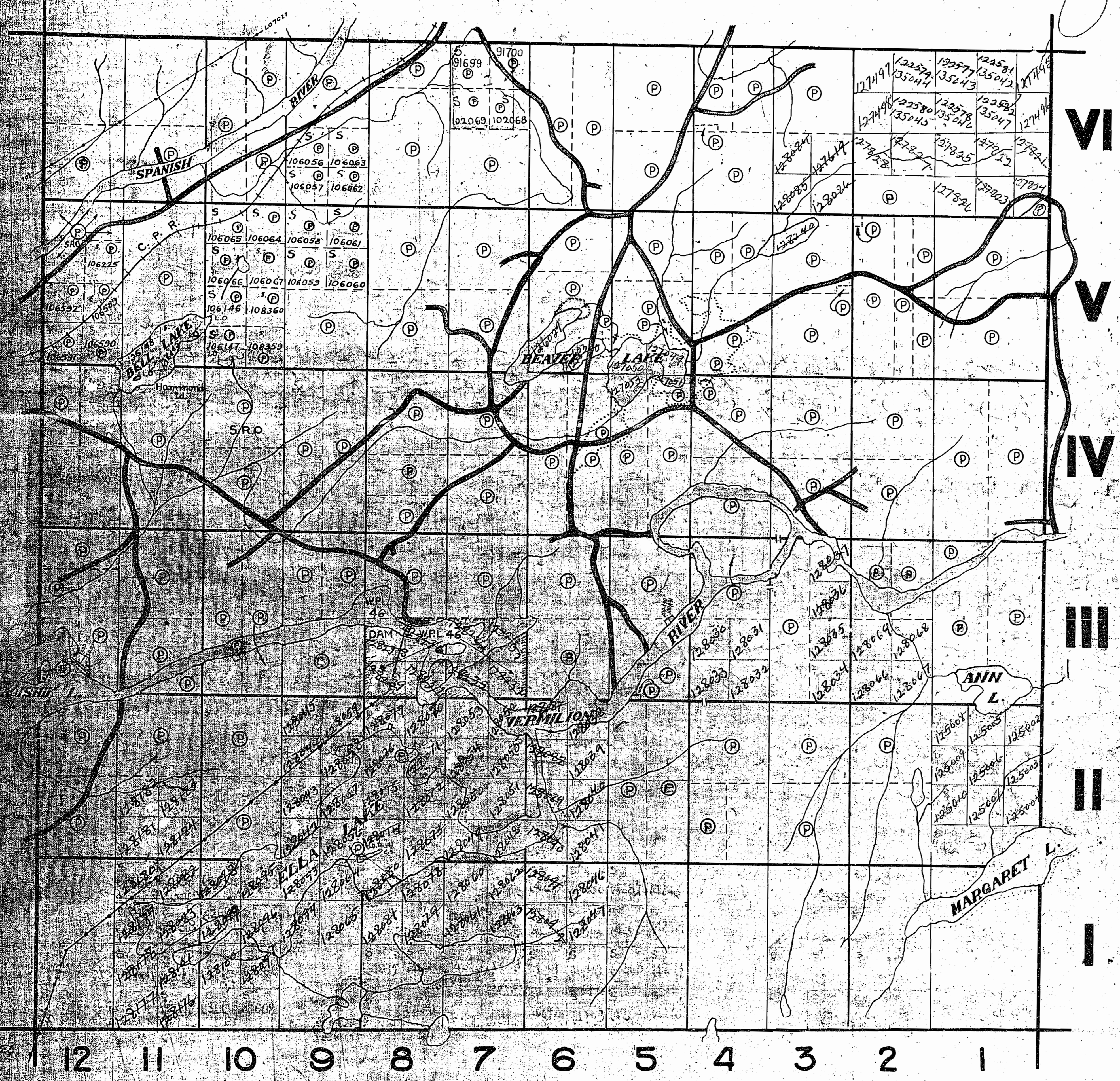
DISTRICT of SUDBURY

SUDBURY MINING

DIVISION

SCALE: 1 INCH TO 40 CHAINS

Handwritten initials



LEGEND

- PATENTED LANDS (P)
- CROWN LAND SALES (S)
- LICENSE of OCCUPATION (L.O.)
- LOCATED LANDS (Loc.)
- IMPROVED ROADS (—)
- POWER TRANSMISSION LINES (—)
- WATER POWER LEASE (W.P.L.)
- RAILWAYS (—)

NOTES

RECLAIMED PORTIONS OF BEAVER LAKES SHOWN THUS (with hatched pattern) FROM A SURVEY BY A.O. ESTEY, O.S., MAY, 1944 REFER TO FILE 444

400' Surface Rights Reservation around all Lakes and Rivers.

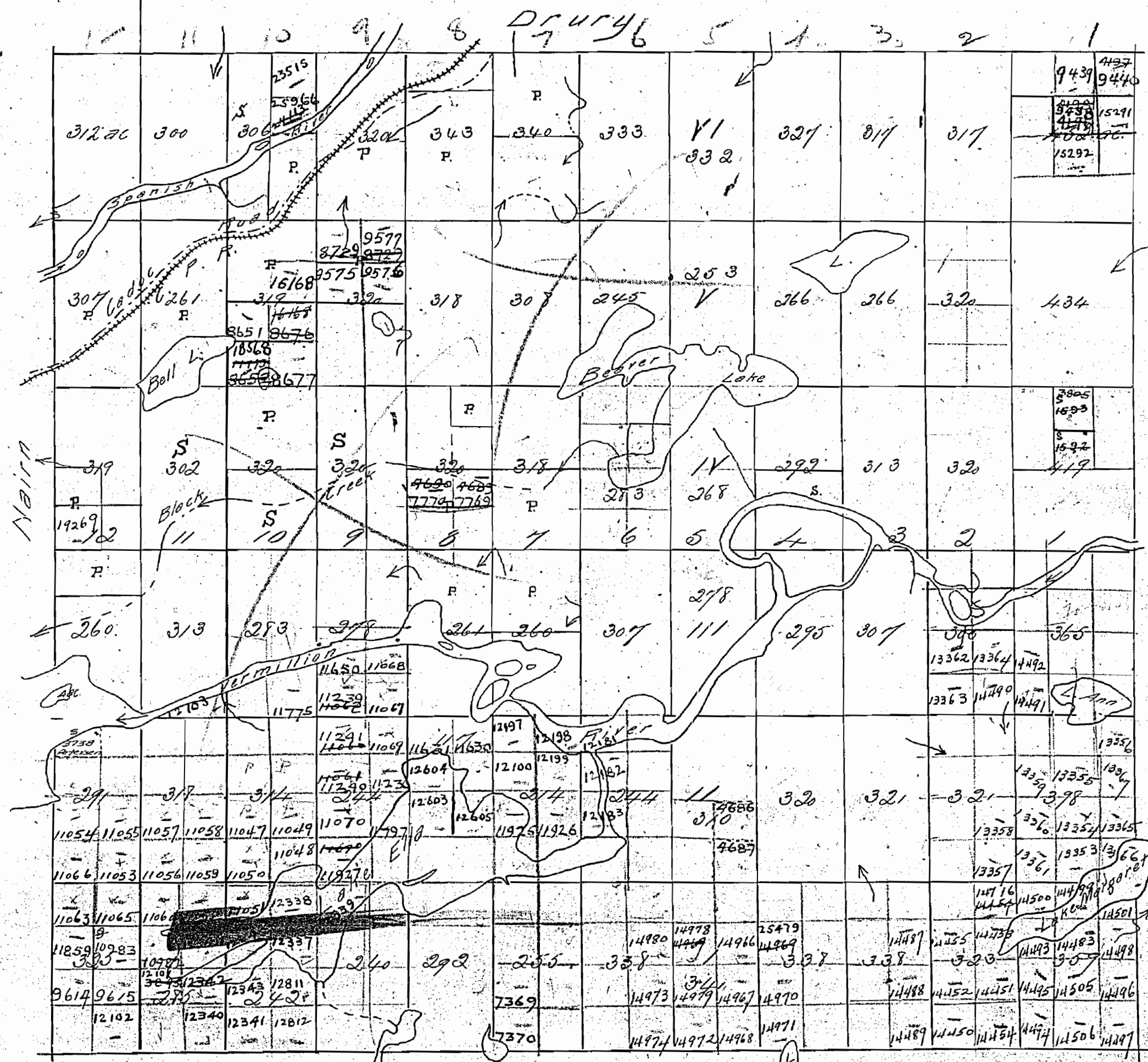
TWP. 83

M999

DEPARTMENT of MINES ONTARIO

LORNE

Scale 40 Chains to 1 inch



M999

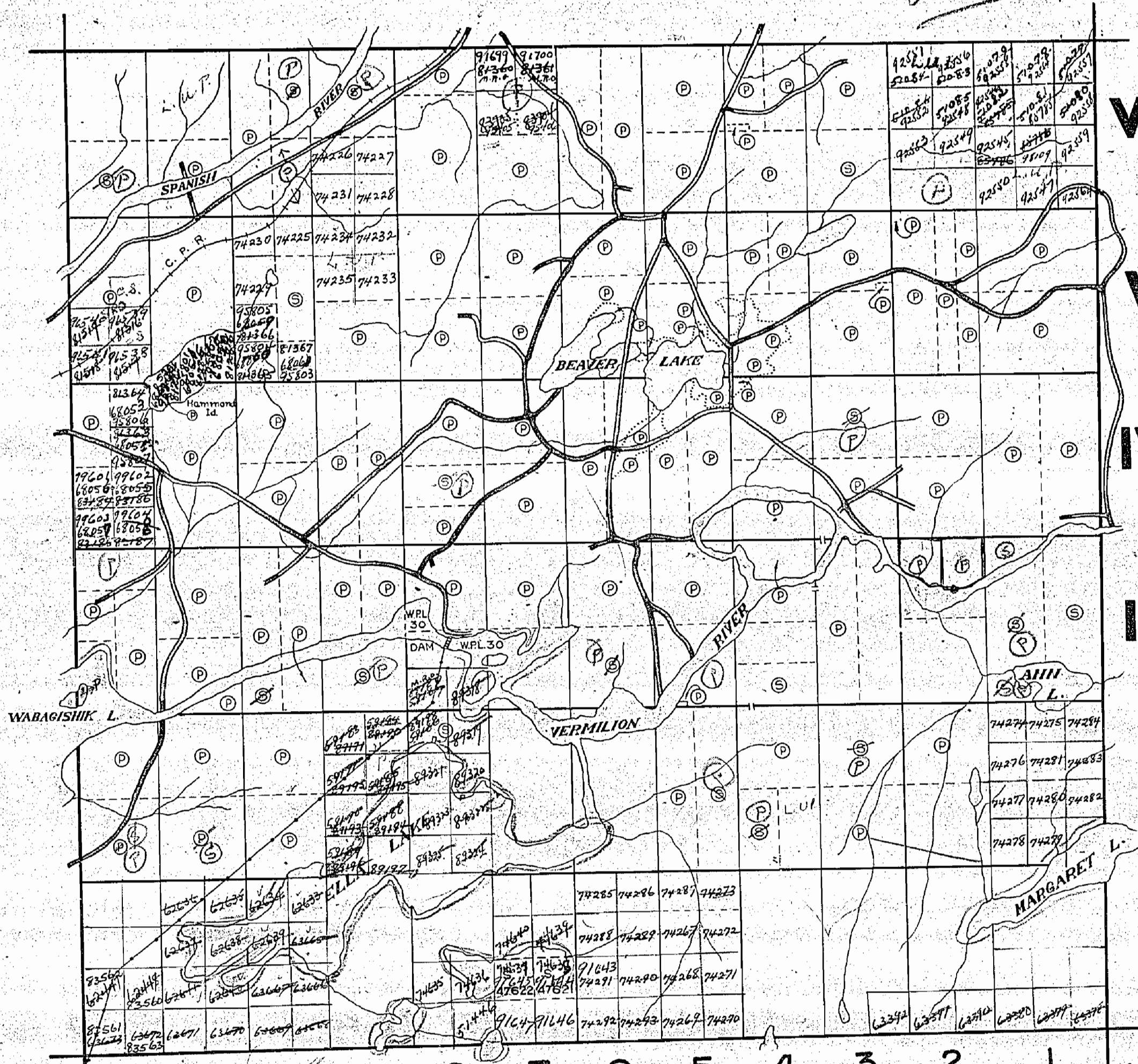
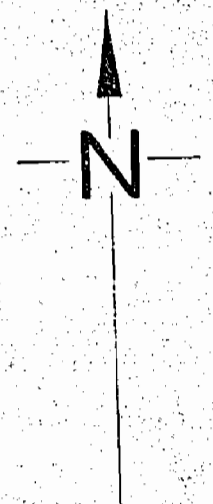
999

DRURY TWP.

*L.P.
Two Res. Twp. made*

THE TOWNSHIP OF
OF
LORNE
DISTRICT of SUDBURY
SUDBURY MINING
DIVISION

SCALE - 1 INCH TO 40 CHAINS



NAIN TWP.

LOUISE TWP.

LEGEND

- PATENTED LANDS (P)
- CROWN LAND SALES (S)
- LICENSE of OCCUPATION (L.O.)
- LOCATED LANDS (Loc.)
- IMPROVED ROADS (—)
- POWER TRANSMISSION LINES (---)
- WATER POWER LEASE (==)
- RAILWAYS (—+—)

NOTES

RECLAIMED PORTIONS OF BEAVER LAKES SHOWN THUS FROM A SURVEY BY A.O. ESTE O.L.S. MAY, 1944 REFER TO FILE 444.

*Spt. Lot 8 Cont 3. M.R.O. 4
subject to W.P. LEASE #30
— 400' Res.*

*LOT 12 Cont 1
SRO (P) per G. Stevens
letter dated Dec 23/54
LORNE TWP. #10*

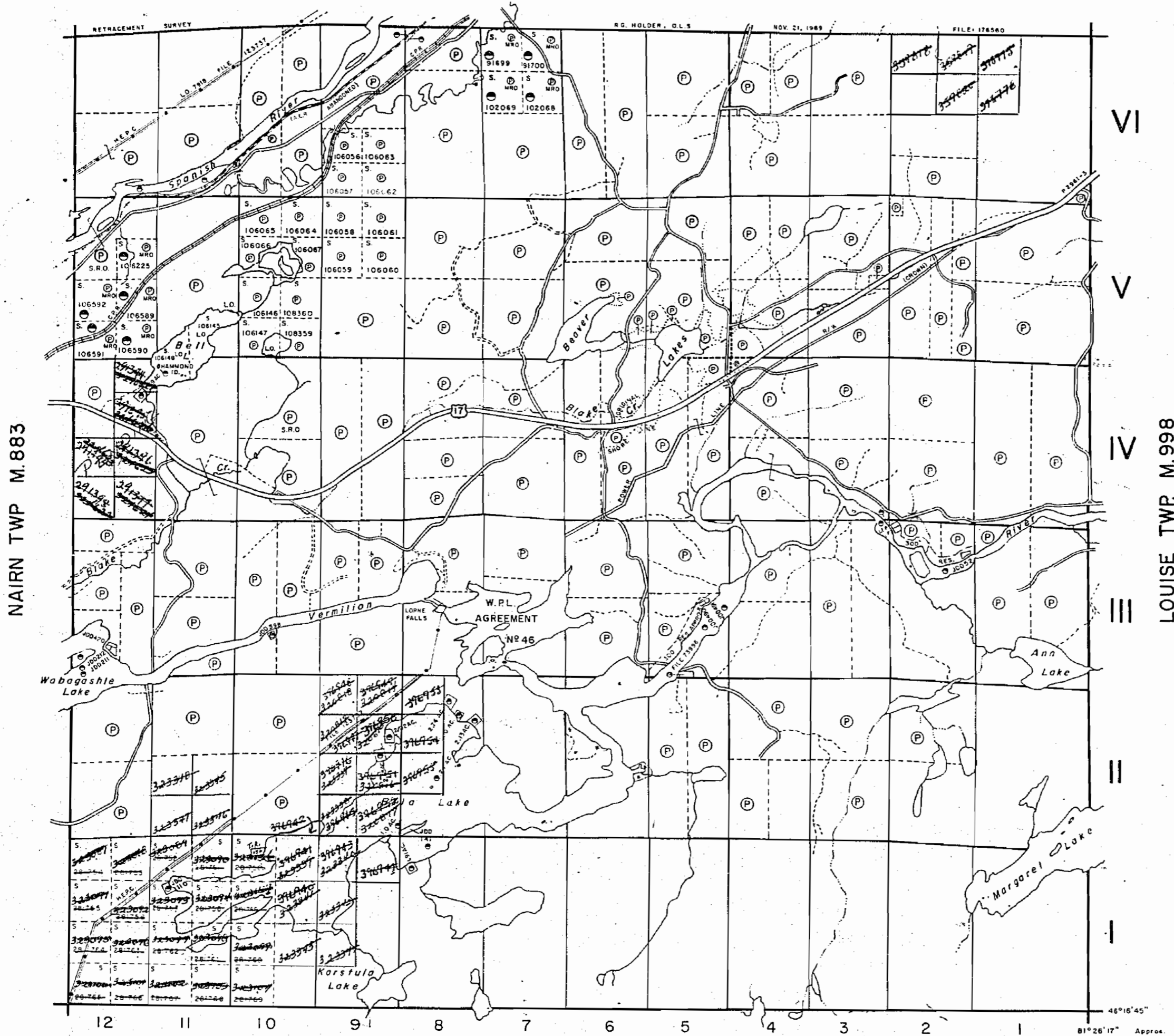
L.O. 5923

TWP. 83
91
TRUMAN

M999

DEPARTMENT of MINES
ONTARIO

DRURY TWP. M.765



NOTES

400' surface rights reservation along the shores of all lakes and rivers.

Reclaimed portions of Beaver Lake shown thus From a survey by A.O. Esle O.L.S. May 1944. Refer to File No 444.

SUDBURY
MINING DIV.
RECEIVED
JUN 7 1971
A.M. 7,8,9,10,11,12,1,2,3,4,5,6 P.M.

LEGEND

- PATENTED LAND P or ●
 - PATENTED FOR SURFACE RIGHTS ONLY ●
 - LEASE L
 - LICENSE OF OCCUPATION L.O.
 - CROWN LAND SALES C.S.
 - LOCATED LAND Loc.
 - CANCELLED C.
 - MINING RIGHTS ONLY M.R.O.
 - SURFACE RIGHTS ONLY S.R.O.
 - HIGHWAY & ROUTE NO.
 - ROADS
 - TRAILS
 - RAILWAYS
 - POWER LINES
 - MARSH OR MUSKEG
 - MINES
- *used only with summer resort locations or when space is limited

TOWNSHIP OF

LORNE

DISTRICT OF
SUDBURY

SUDBURY
MINING DIVISION

SCALE: 1 INCH = 40 CHAINS (1/2 MILE)

DR. K.K.I.
DATE: MARCH 1971

PLAN NO. **M. 999**

ONTARIO
DEPARTMENT OF MINES
AND NORTHERN AFFAIRS

999

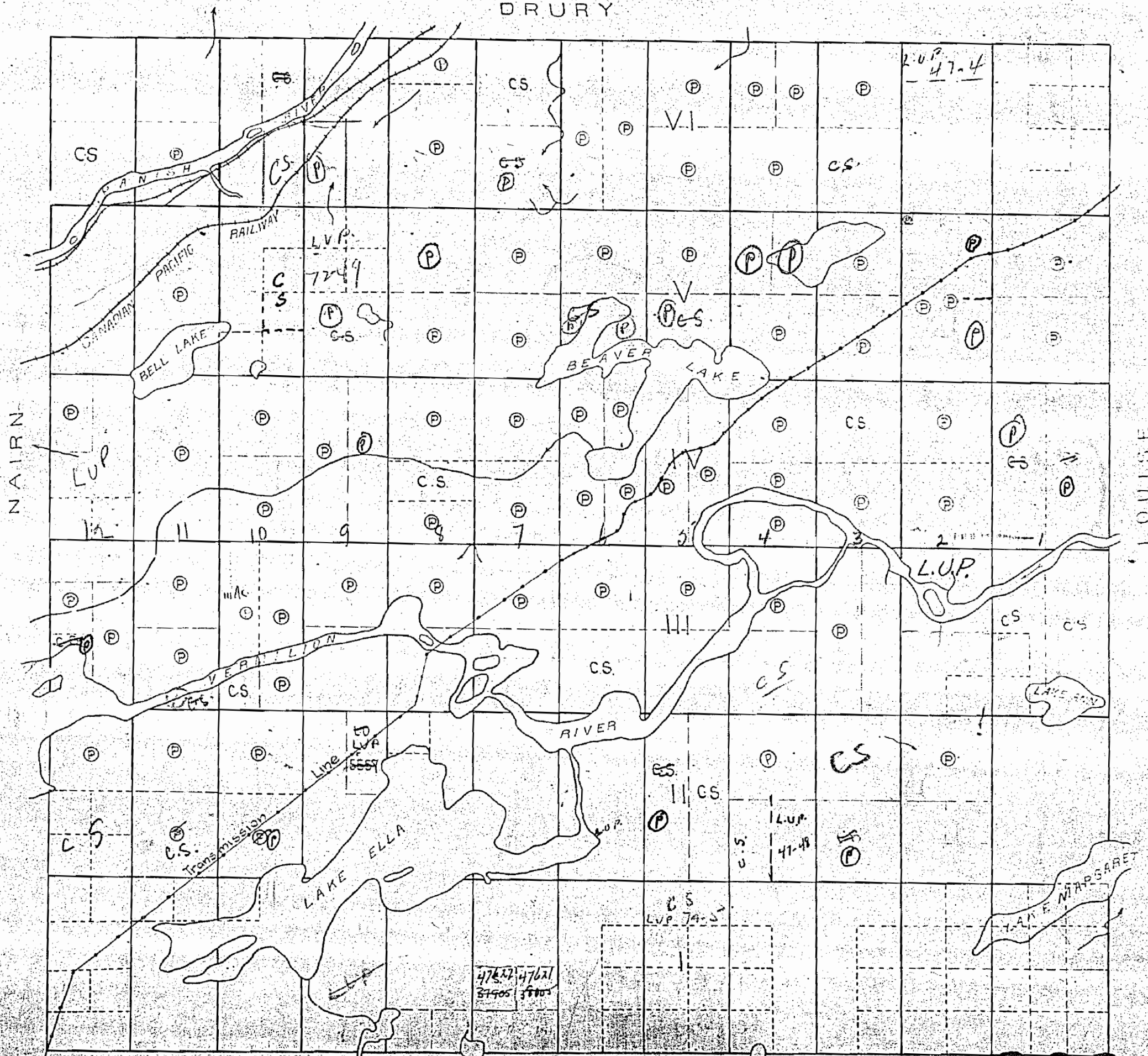
LORNE

No h.R.

Sudbury District

SCALE 40 CHAINS TO ONE INCH.

DRURY



LORNE

DISTRICT of SUDBURY
SUDBURY MINING
DIVISION

SCALE - 1 INCH TO 40 CHAINS

LEGEND

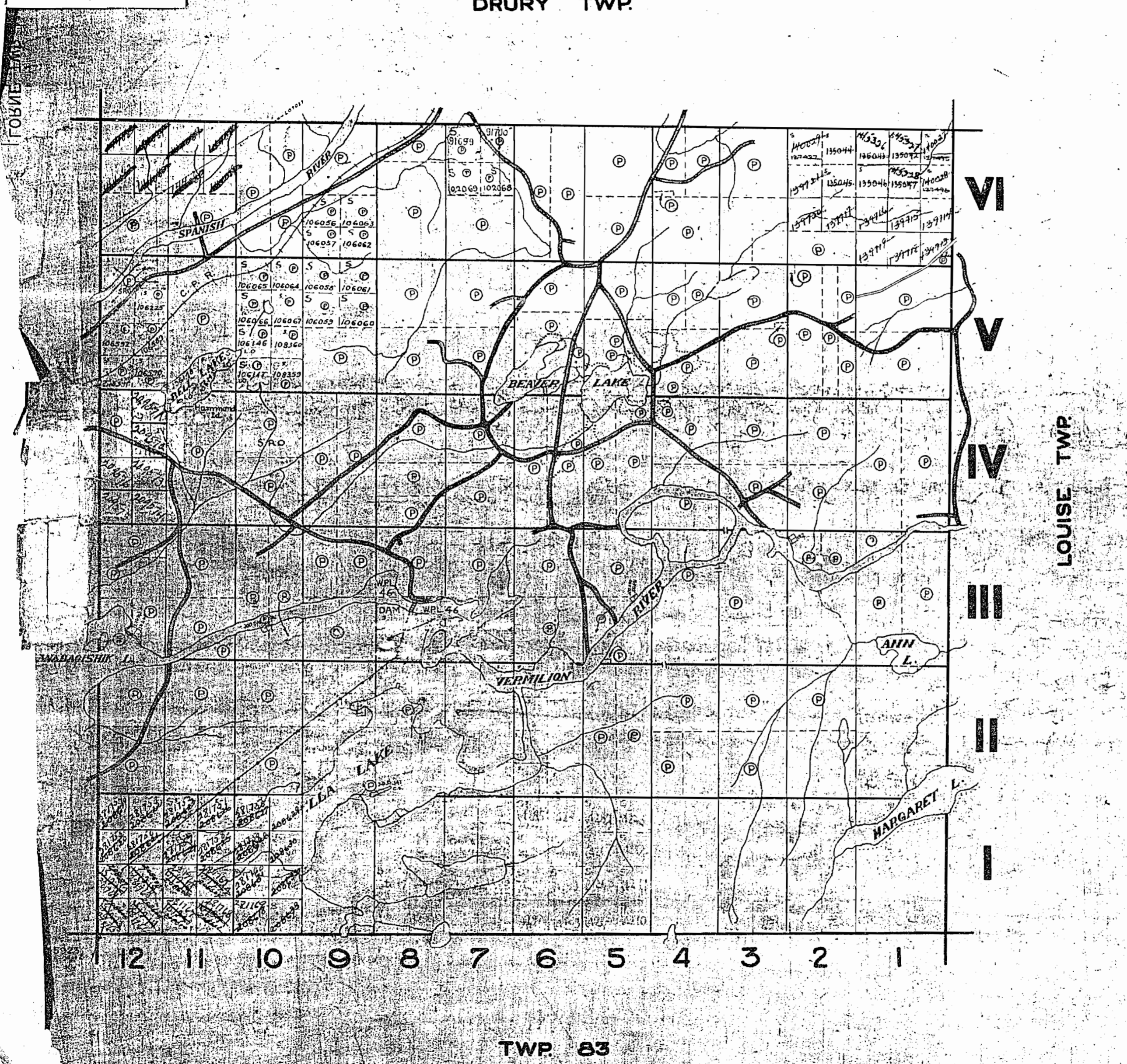
- PATENTED LANDS (P)
- CROWN LAND SALES (S)
- LICENSE of OCCUPATION (L.O.)
- LOCATED LANDS (Loc)
- IMPROVED ROADS (—)
- POWER TRANSMISSION LINES (—)
- WATER POWER LEASE (W.P.L.)
- RAILWAYS (—)

NOTES

RECLAIMED PORTIONS OF BEAVER
LAKES SHOWN THUS (---) FROM A
SURVEY BY A.O. ESTE OLS. MAY 1944
REFER TO FILE 444

400' Surface Rights Reservation around
all Lakes and Rivers.

July 30/45



M 999

DRURY TWP.

THE TOWNSHIP OF

LORNE

DISTRICT of SUDBURY

SUDBURY MINING

DIVISION

SCALE: 1 INCH TO 40 CHAINS

Old

LEGEND

- PATENTED LANDS (P)
- CROWN LAND SALES (S)
- LICENSE of OCCUPATION (LO)
- LOCATED LANDS (Loc)
- IMPROVED ROADS (—)
- POWER TRANSMISSION LINES (—)
- WATER POWER LEASE (WPL)
- RAILWAYS (—)

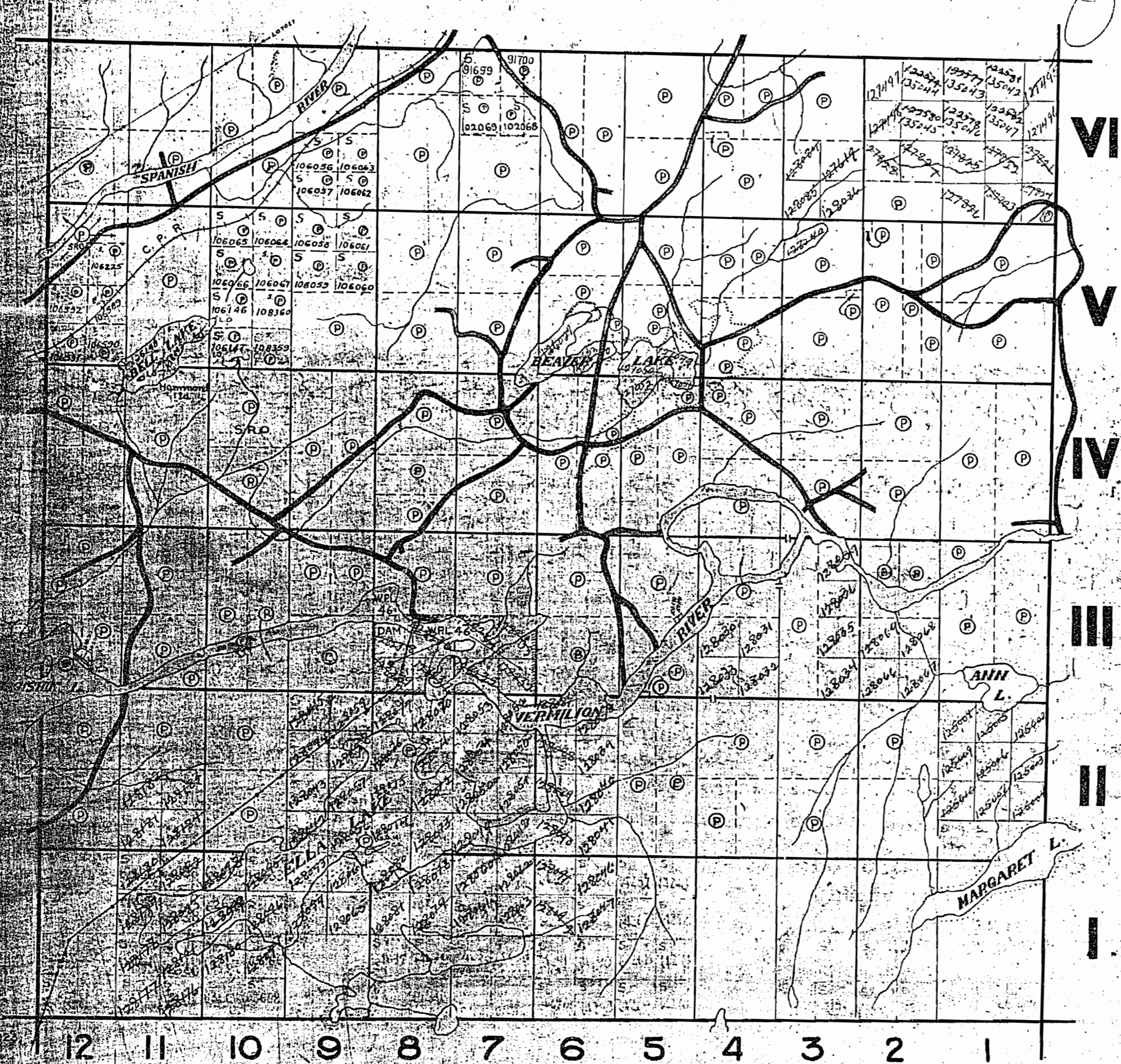
NOTES

RECLAIMED PORTIONS OF BEAVER LAKES SHOWN THIS YEAR FROM A SURVEY BY A.D. ESTEYOLS MAY 44 REFER TO FILE 444

400' Surface Rights Reservation around all Lakes and Rivers.

OBVIOUS

888M



LOUISE TWP.

TWP. 83

M999

999

DRURY TWP.

Truce file
old

THE TOWNSHIP OF
OF
LORNE
DISTRICT of SUDBURY
SUDBURY MINING
DIVISION

SCALE: 1 INCH TO 40 CHAINS

LEGEND

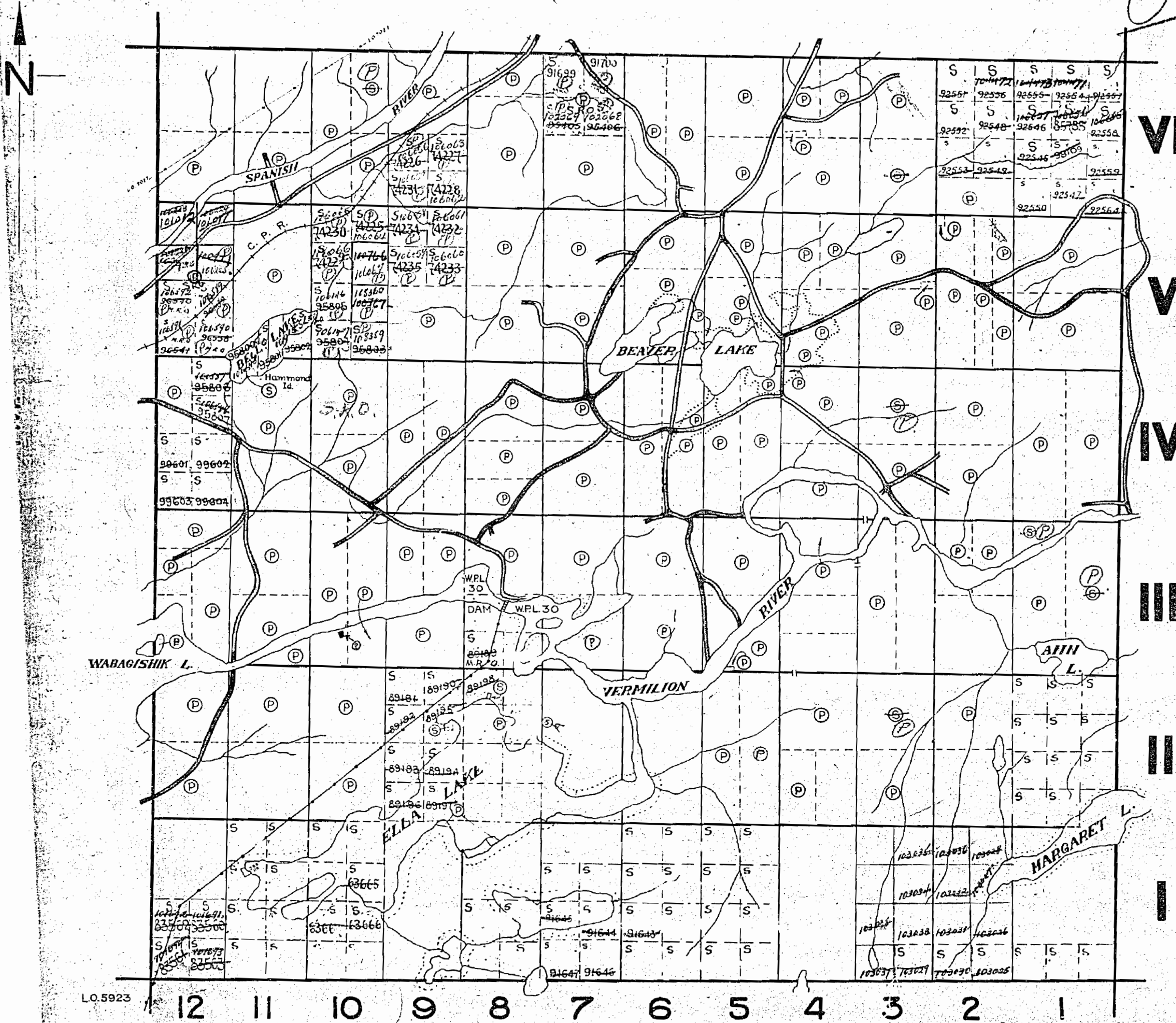
- PATENTED LANDS (P)
- CROWN LAND SALES (S)
- LICENSE of OCCUPATION (L.O.)
- LOCATED LANDS (Loc.)
- IMPROVED ROADS (—)
- POWER TRANSMISSION LINES (—)
- WATER POWER LEASE (W.P.L.)
- RAILWAYS (—)

NOTES

RECLAIMED PORTIONS OF BEAVER LAKES SHOWN THUS FROM A SURVEY BY A.O. ESTE C.L.S. MAY 1944 REFER TO FILE 444.

400' wide.

*2. P. Lot 8 Cont 3
sub. to W.P. Lease 30*



LOUISE TWP.

VI

V

IV

III

II

I

L.O. 5923

12 11 10 9 8 7 6 5 4 3 2 1

400' wide reservations on surface by Dept. of L. & F. shown hereon thus

TWP. 83

M999

DEPARTMENT of MINES
ONTARIO

999

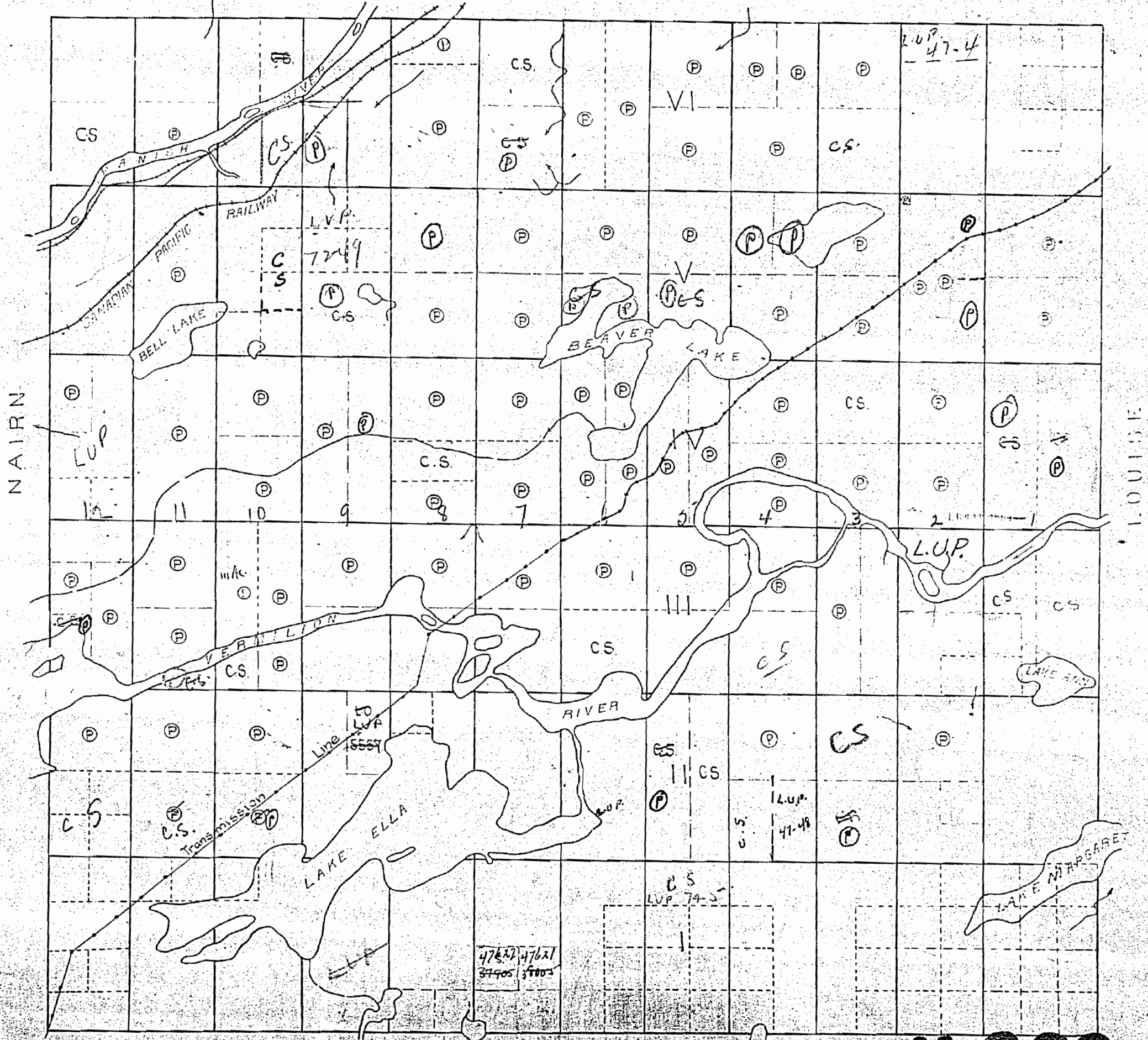
LORNE

No h.R.

Sudbury District

Scale 40 Chains to One Inch

DRURY

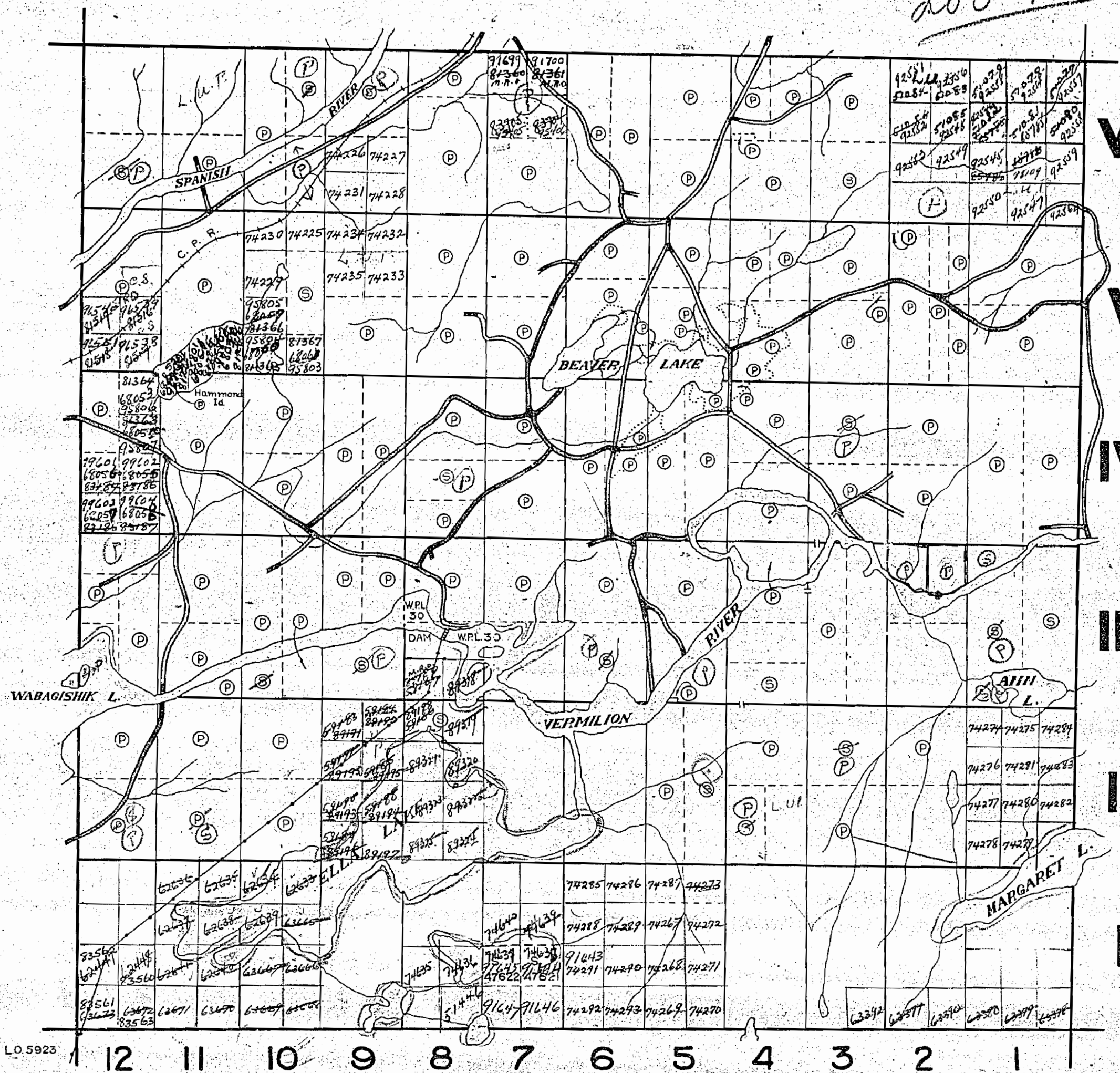


999

DRURY TWP.

L.P.
200' Res. Twp file

THE TOWNSHIP OF
OF
LORNE
DISTRICT of SUDBURY
SUDBURY MINING
DIVISION
SCALE - 1 INCH TO 40 CHAINS



VI

V

IV

III

II

I

LEGEND

- PATENTED LANDS (P)
- CROWN LAND SALES (S)
- LICENSE of OCCUPATION (L.O.)
- LOCATED LANDS (Loc.)
- IMPROVED ROADS (—)
- POWER TRANSMISSION LINES (—)
- WATER POWER LEASE (W.P.L.)
- RAILWAYS (—)

NOTES

RECLAIMED PORTIONS OF BEAVER LAKES SHOWN THUS FROM A SURVEY BY A.O. ESTE O.L.S. MAY /44 REFER TO FILE 444.

Spt. L.P. C. 3 M.R.O. 4
subject to W.P. LEASE # 30
— 400' Res.

LOT 12 Cont'd
SRO (P) on G. Stevens
letter dated Dec 1904
LORNE Twp. file

L.O. 5923


TWP. 83

91

TRUMAN

M999

DEPARTMENT of MINES
ONTARIO



999

DRURY TWP.

THE TOWNSHIP OF
OF

LORNE

DISTRICT of SUDBURY

SUDBURY MINING

DIVISION

SCALE - 1 INCH TO 40 CHAINS

LEGEND

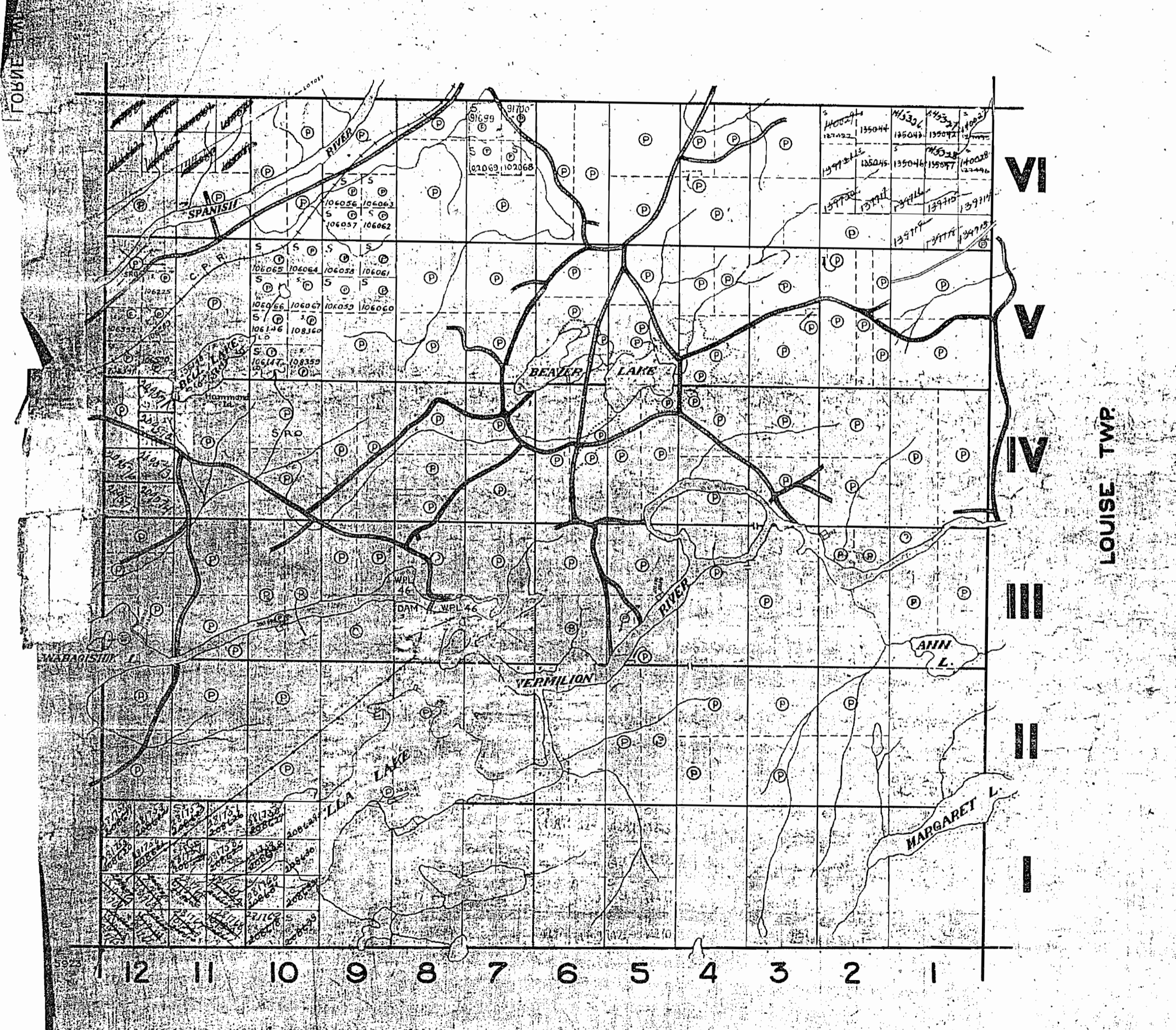
- | | |
|--------------------------|------|
| PATENTED LANDS | (P) |
| CROWN LAND SALES | (S) |
| LICENSE of OCCUPATION | LO |
| LOCATED LANDS | Loc. |
| IMPROVED ROADS | — |
| POWER TRANSMISSION LINES | — |
| WATER POWER LEASE | WPL |
| RAILWAYS | — |

NOTES

RECLAIMED PORTIONS OF BEAVER LAKES SHOWN THUS IN CONNECTION WITH A SURVEY BY A.O. ESTE, O.S., MAY, '44. REFER TO FILE 444

400' Surface Rights Reservation around all Lakes and Rivers.

July 30/45



VI

V

IV

III

II

I

LOUISE TWP.

TWP. 83

M999

DEPARTMENT of MINES

ONTARIO

999

DRURY TWP.

Traps file
old

THE TOWNSHIP
OF
LORNE
DISTRICT of SUDBURY
SUDBURY MINING
DIVISION

SCALE - 1 INCH TO 40 CHAINS

LEGEND

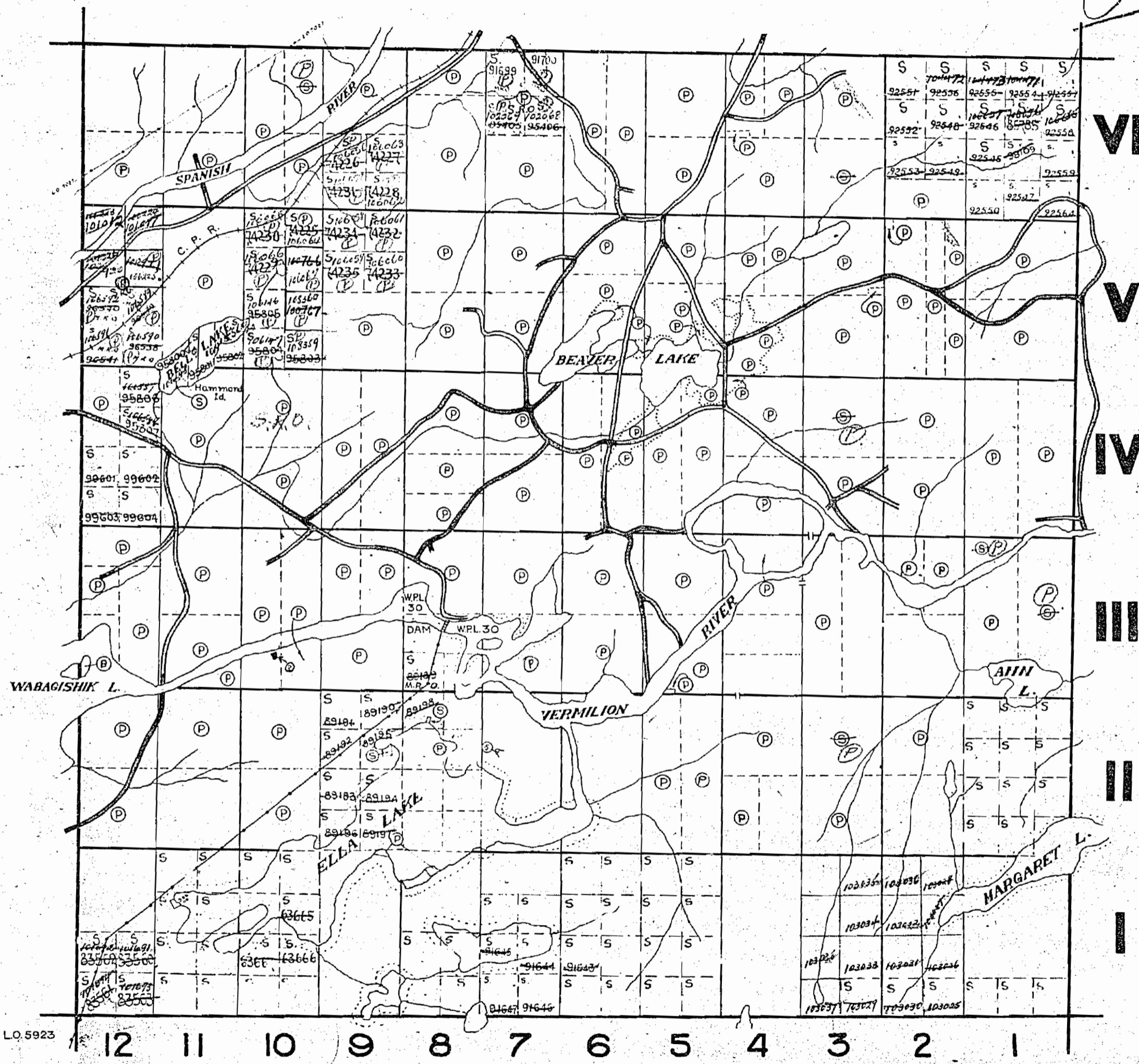
- PATENTED LANDS (P)
- CROWN LAND SALES (S)
- LICENCE of OCCUPATION (L.O.)
- LOCATED LANDS (Loc.)
- IMPROVED ROADS (—)
- POWER TRANSMISSION LINES (—)
- WATER POWER LEASE (W.P.L.)
- RAILWAYS (—)

NOTES

RECLAIMED PORTIONS OF BEAVER LAKES SHOWN THUS FROM A SURVEY BY A.O. ESTE OLS. MAY 44. REFER TO FILE 444.

400' res.

*2. Pt. Lot 8 Cont 3
sub. to W.P. Lease 70*



LOUISE TWP.

VI

V

IV

III

II

I

L.O. 5923 12 11 10 9 8 7 6 5 4 3 2 1

400' wide reservations on surface by Dept. of L. & F. shown hereon thus

TWP. 83

M999

DEPARTMENT of MINES
ONTARIO

999

DRURY TWP.

THE TOWNSHIP
OF
LORNE
DISTRICT of SUDBURY
SUDBURY MINING
DIVISION

SCALE: 1 INCH TO 40 CHAINS

LEGEND

- PATENTED LANDS (P)
- CROWN LAND SALES (S)
- LICENSE of OCCUPATION (LO)
- LOCATED LANDS (Loc.)
- IMPROVED ROADS (—)
- POWER TRANSMISSION LINES (—)
- WATER POWER LEASE (WPL)
- RAILWAYS (—)

NOTES

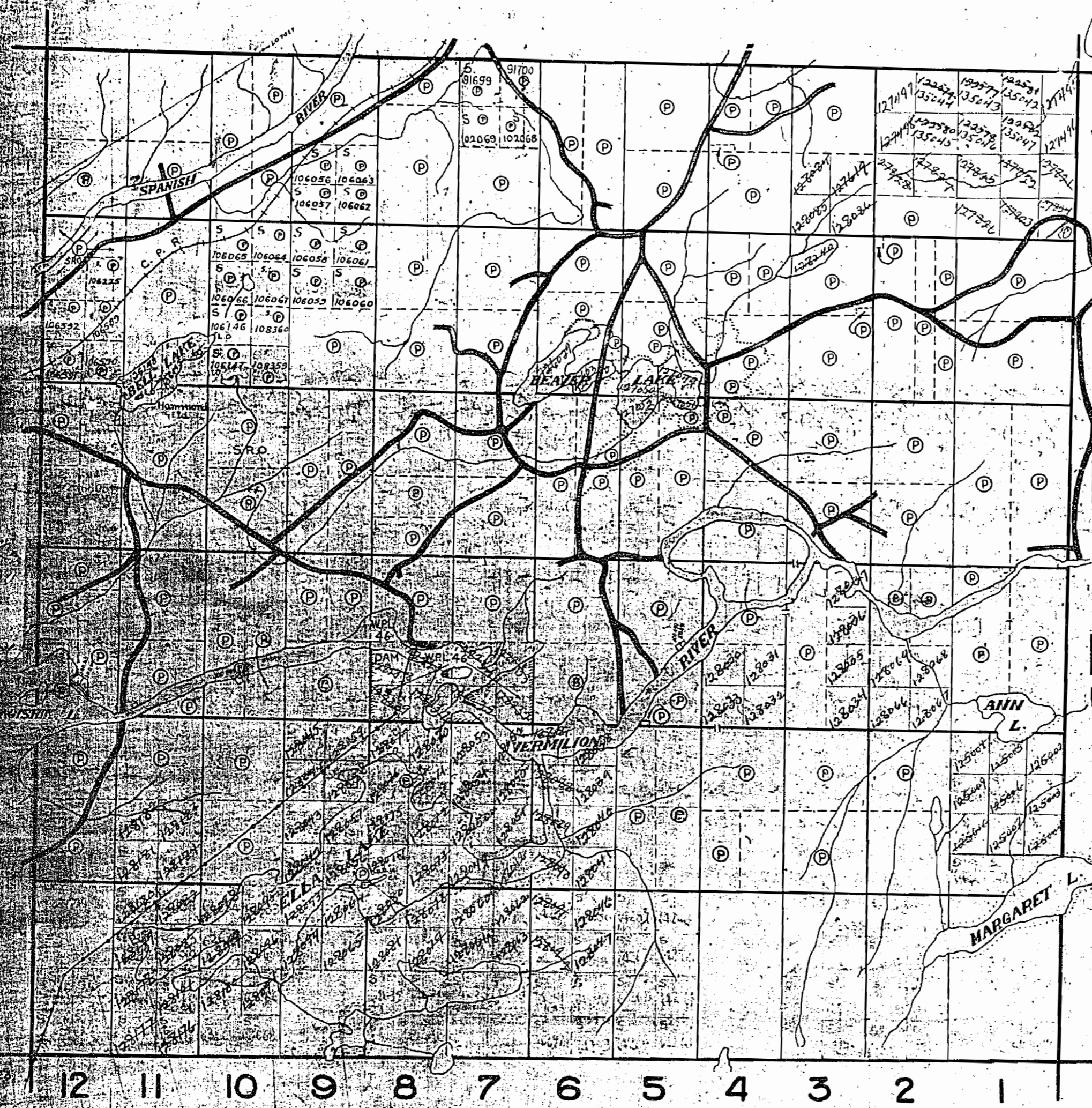
RECLAIMED PORTIONS OF BEAVER
LAKES SHOWN THUS AND FROM A
SURVEY BY A.D. ESTEYOLS MAY 1944
REFER TO FILE 444

400' Surface Rights Reservation around
all Lakes and Rivers.

Old

VI
V
IV
III
II
I

LOUISE TWP.



TWP. 83

M999

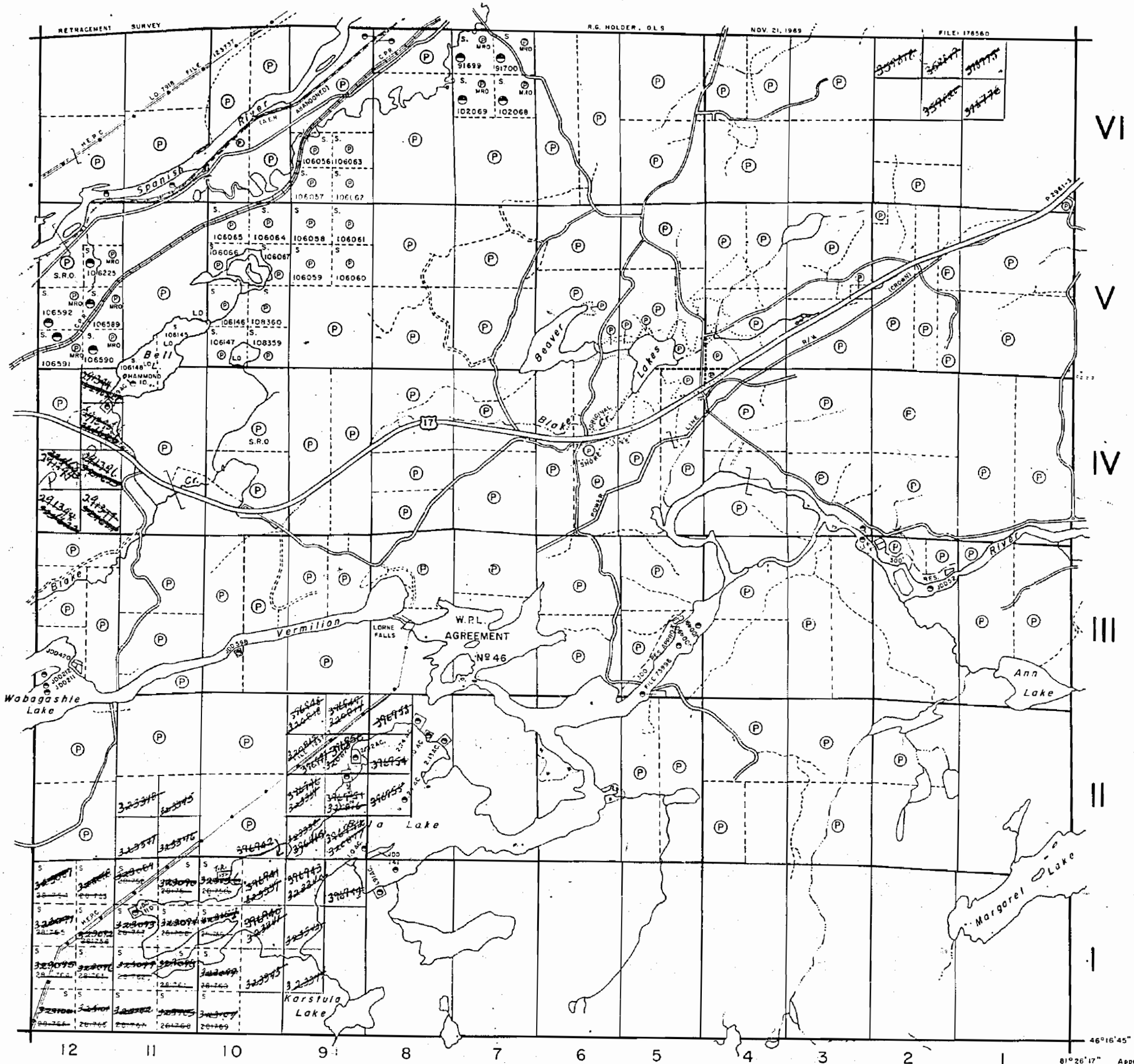
DEPARTMENT of MINES
ONTARIO

DRURY TWP. M.765

NAIN TWP. M.883

LOUISE TWP. M.998

TRUMAN TWP. M.1164



NOTES

400' surface rights reservation along the shores of all lakes and rivers.

Reclaimed portions of Beaver Lake shown thus From a survey by A.O. Esie O.L.S. May 1944. Refer to File No 444.

SUDBURY MINING DIV. RECEIVED JUN 7 1971
 A.M. 7,8,9,10,11,12,1,2,3,4,5,6 P.M.

LEGEND

- PATENTED LAND (P or ●)
- PATENTED FOR SURFACE RIGHTS ONLY (●)
- LEASE (L)
- LICENSE OF OCCUPATION (L.O.)
- CROWN LAND SALES (C.S.)
- LOCATED LAND (Loc.)
- CANCELLED (C)
- MINING RIGHTS ONLY (M.R.O.)
- SURFACE RIGHTS ONLY (S.R.O.)
- HIGHWAY & ROUTE NO. (17)
- ROADS (—)
- TRAILS (---)
- RAILWAYS (—+—)
- POWER LINES (—+—+—)
- MARSH OR MUSKEG (—+—+—)
- MINES (X)

*used only with summer resort locations or when space is limi. f

TOWNSHIP OF

LORNE

DISTRICT OF
SUDBURY

SUDBURY
MINING DIVISION

SCALE : 1 INCH = 40 CHAINS (1/2 MILE)

DR. K.K.I.

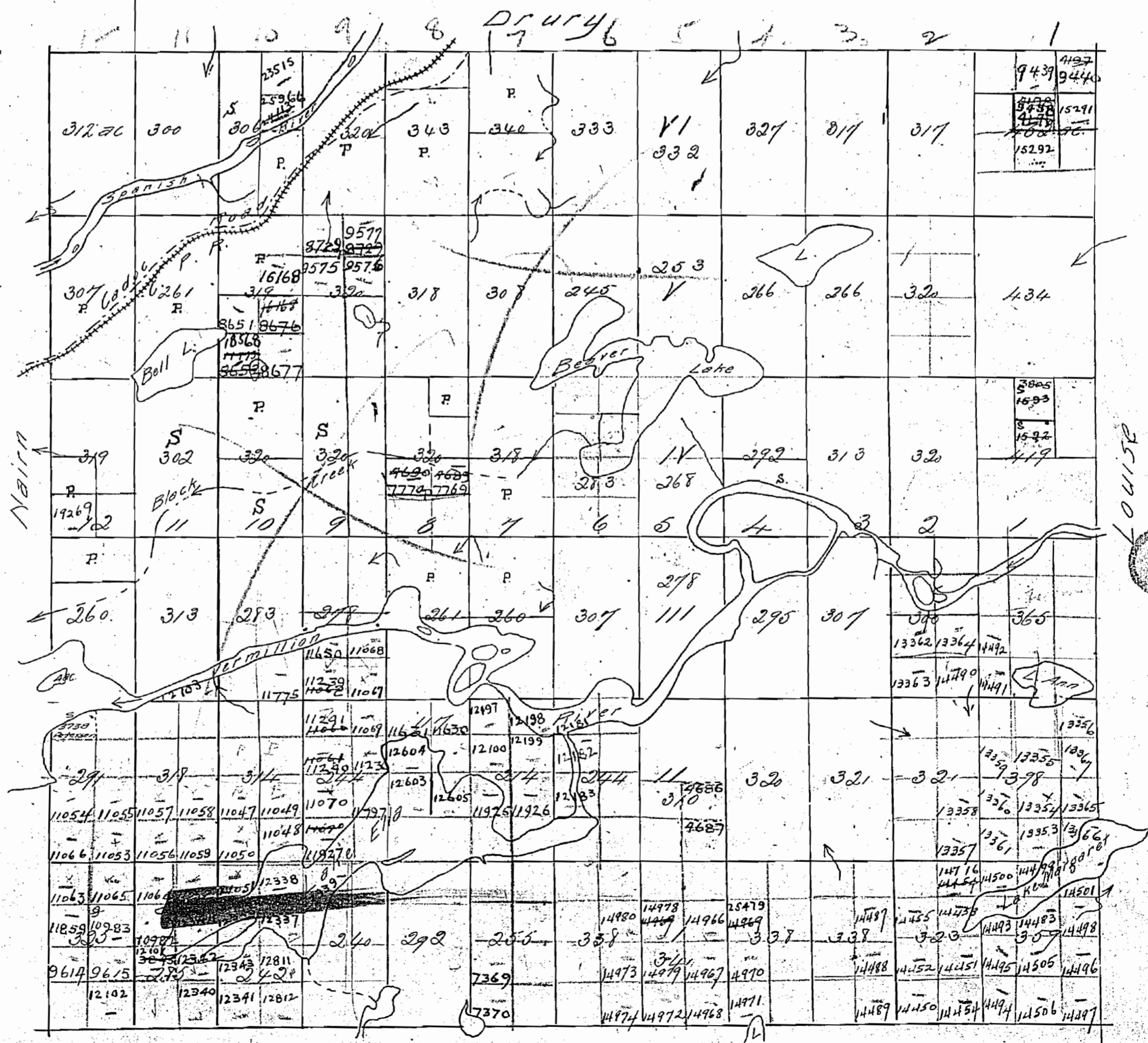
DATE: MARCH 1971

PLAN NO. **M. 999**

ONTARIO
DEPARTMENT OF MINES
AND NORTHERN AFFAIRS

LORNE

Scale 40 Chains to 1 inch



OFFICE USE ONLY

DRURY TWP. M.765

NOTES

400' surface rights reservation along the shores of all lakes and rivers.

Reclaimed portions of Beaver Lake shown thus From a survey by A.O. Este O.L.S. May 1944. Refer to File No 444.

This Township lies within the Town of WALDEN

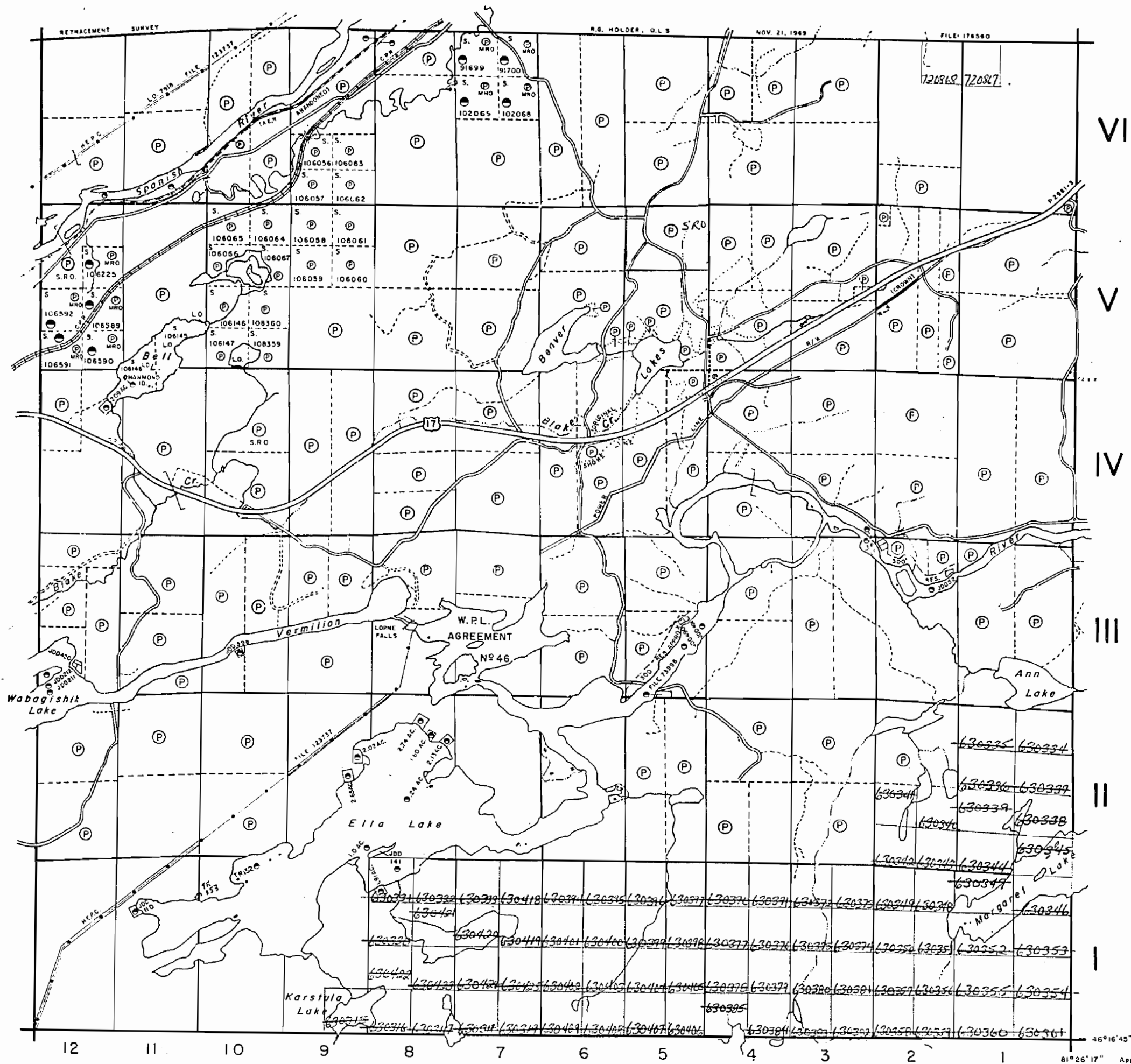
MRO open for staking: Npt. of Lot 5, Con. V,
(See Ontario Gazette dated May 9/81)

* Location G11 147 (Part 1) Plan S3 R-9610 located in Part of Lot 2, Con. V (See Land Roll File)

NAIN TWP. M.883

LOUISE TWP. M.998

TRUMAN TWP. M.1164



VI
V
IV
III
II
I

LEGEND

- PATENIED LAND P or ●
- PATENIED FOR SURFACE RIGHTS ONLY ●
- LEASE L
- LICENSE OF OCCUPATION L.O.
- CROWN LAND SALES C.S.
- LOCATED LAND Loc.
- CANCELLED C.
- MINING RIGHTS ONLY M.R.O.
- SURFACE RIGHTS ONLY S.R.O.
- HIGHWAY & ROUTE NO.
- ROADS
- TRAILS
- RAILWAYS
- POWER LINES
- MARSH OR MUSKEG
- MINES

*used only with summer resort locations or when space is limi. t

TOWNSHIP OF

LORNE

DISTRICT OF
SUDBURY

SUDBURY
MINING DIVISION

SCALE : 1 INCH 40 CHAINS (1/2 MILE)

DR. K.K.I.
DATE MARCH 1971

PLAN NO. **M. 999**

ONTARIO
MINISTRY OF NATURAL RESOURCES
SURVEYS AND MAPPING BRANCH

46° 16' 45"
81° 26' 17" Approx.