

SAND AND GRAVEL  
QUARRY PERMIT OP24311

QUEBEC  
ONTARIO

**SYMBOLS**

THIS TOWNSHIP FALLS WITHIN THE TEMAGAMI COMPREHENSIVE PLANNED AREA. SPECIAL WORKING CONDITIONS MAY APPLY TO EXPLORATION ACTIVITIES. FOR MORE DETAILS PLEASE CONTACT:  
DISTRICT MANAGER,  
NORTH BAY DISTRICT  
MINISTRY OF NATURAL RESOURCES

Boundary	—
Township, Municipality, Baseline	—
Road (shown & surveyed)	—
Road (shown & unsurveyed)	—
Right-of-way (road)	—
Right-of-way (railway)	—
Right-of-way (utility)	—
Reservation	—
Camp, Pit, Pile	—
Cemetery	—
Interpretation	—
Approach	—
Depression	—
Control point (horizontal)	—
Flooded land	—
Wet land (swamp)	—
Pipeline (above ground)	—
Railway (single track)	—
Railway (double track)	—
Road (highway, county township)	—
Stream	—
W.M. Bush	—
Shoreline (original)	—
Transmission line	—
Wooded area	—

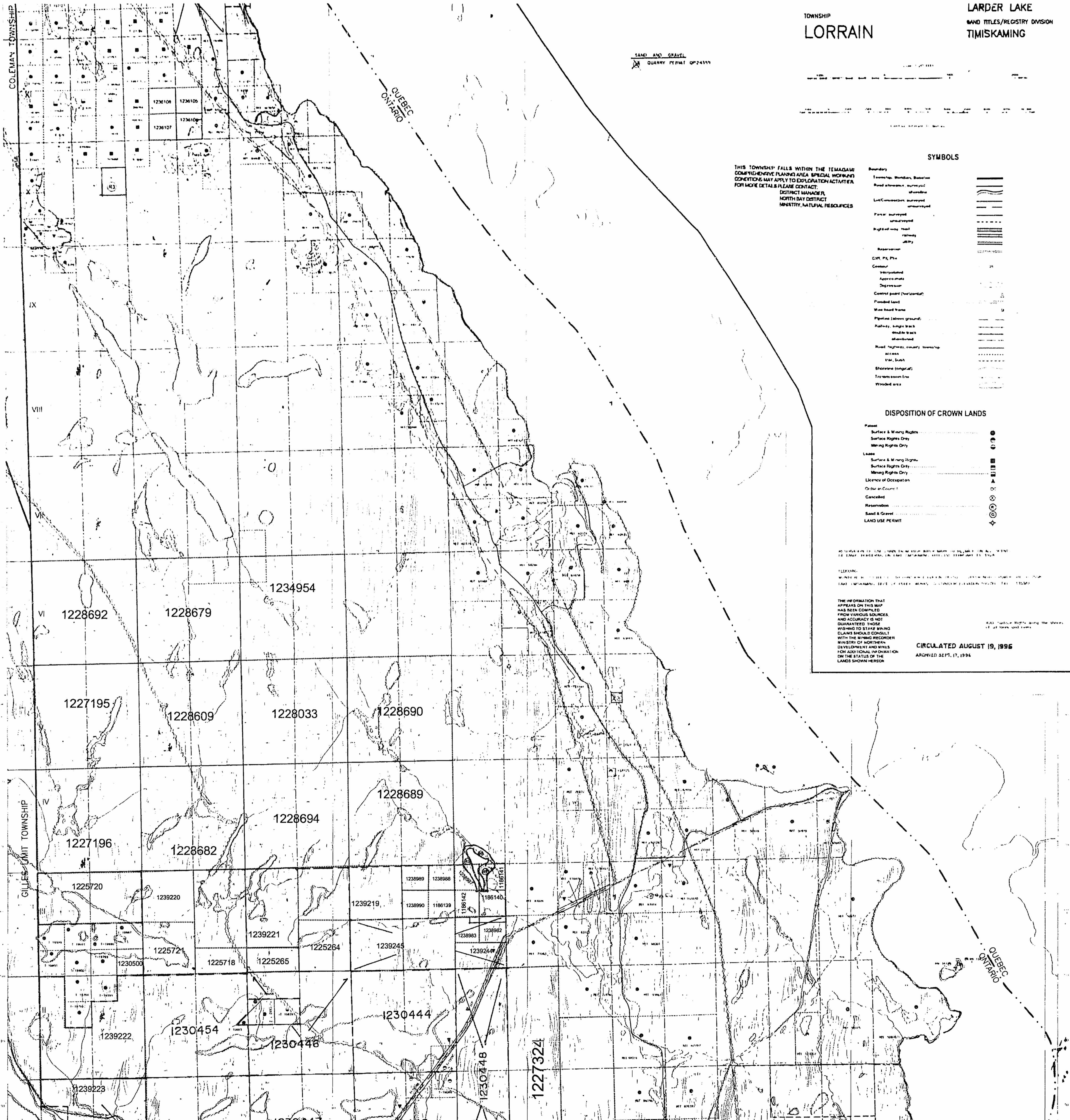
**DISPOSITION OF CROWN LANDS**

Patent	—
Surface & Mining Rights	—
Surface Rights Only	—
Mining Rights Only	—
Lease	—
Surface & Mining Rights	—
Surface Rights Only	—
Mining Rights Only	—
Licence of Occupation	—
Order in Council	—
Cancelled	—
Reservation	—
Sand & Gravel	—
LAND USE PERMIT	—

IN THIS MAP THE LINES OF SURVEY ARE SHOWN BY DASHED LINES. THE LINES OF SURVEY ARE NOT TO BE CONSIDERED AS BOUNDARIES OF LANDS UNLESS THEY ARE SHOWN AS SUCH BY THIS MAP.

THE INFORMATION THAT APPEARS ON THIS MAP HAS BEEN COMPILED FROM VARIOUS SOURCES AND ACCURACY IS NOT GUARANTEED. THOSE WISHING TO STATE MINE CLAIMS SHOULD CONSULT WITH THE MINING RECORDER, MINISTRY OF NORTHERN DEVELOPMENT AND MINES FOR ADDITIONAL INFORMATION ON THE STATUS OF THE LANDS SHOWN HEREON.

**CIRCULATED AUGUST 19, 1996**  
ARCHIVED SEPT. 17, 1996



BUCKE TWP. (M.432)

XII MILES

XII

XI

X

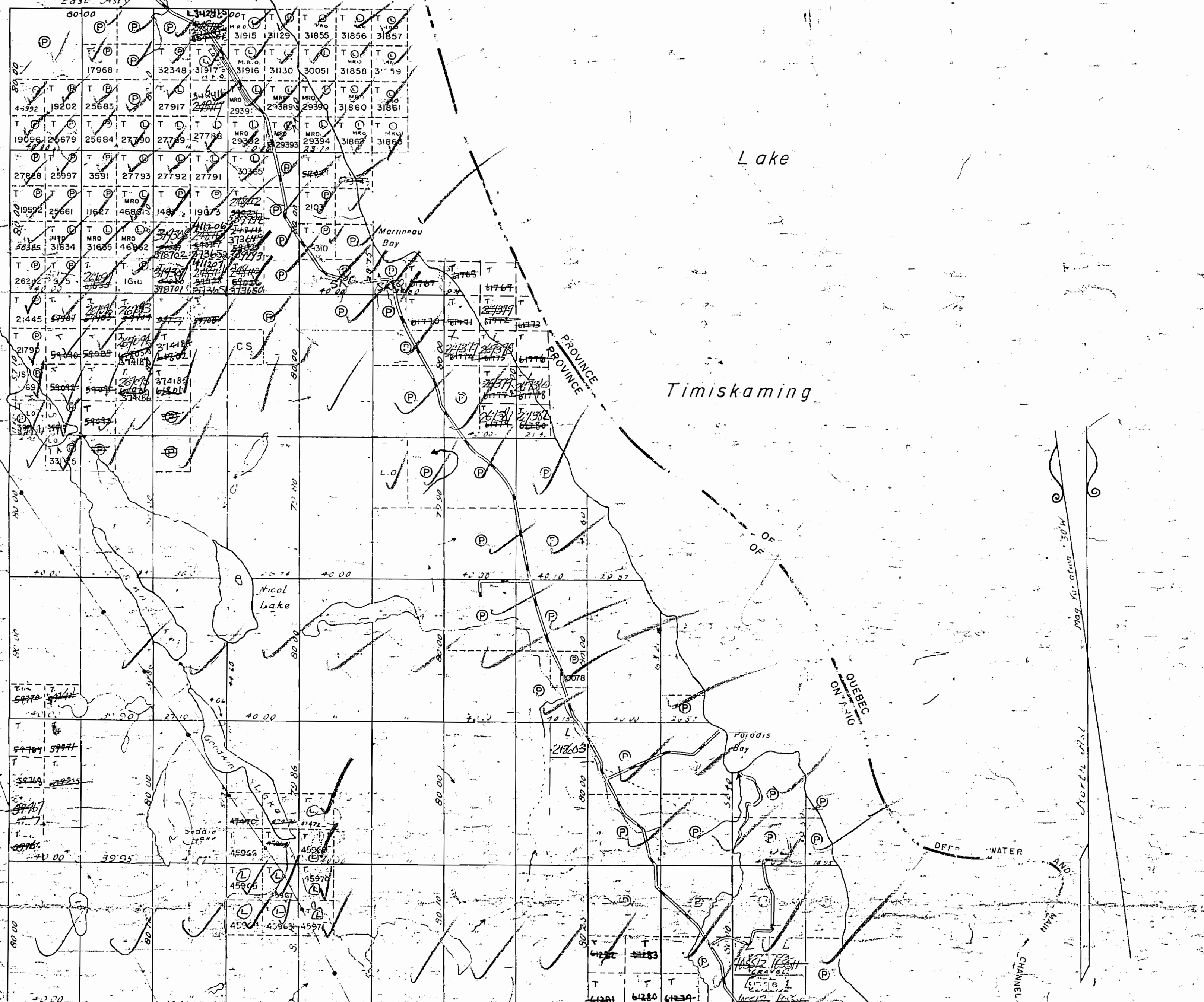
IX

VIII

VII

VI

COLEMAN TWP. (M.454)



TWP. OF  
**LORRAIN**

DISTRICT OF  
TIMISKAMING

LARDER LAKE  
MINING DIVISION

SCALE: 1 INCH = 40 CHAINS

**LEGEND**

- PATENTED LAND ⊗
- CROWN LAND SALE ⊙
- LEASES ⊖
- LOCATED LAND Loc.
- LICENSE OF OCCUPATION L.O.
- MINING RIGHTS ONLY MRO
- SURFACE RIGHTS ONLY SRO
- ROADS —
- IMPROVED ROADS —
- KING'S HIGHWAYS —
- RAILWAYS —
- POWER LINES —
- MARSH OR MUSKIEG —
- MINES —
- CANCELLED —

**NOTES**

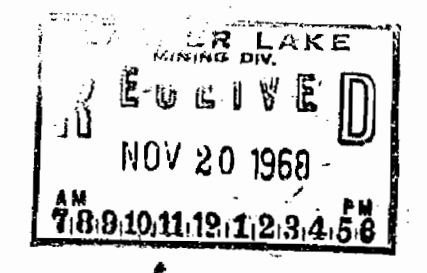
400' surface rights reservation ground all lakes and rivers

FEBRUARY 13, 1928.  
One chain reservation from high water mark to be made in all future patents of lands bordering on Lake Timiskaming

Boundary by D.L.S. O'Hanly & O'Dwyer between the Province of Ont. and Que. in accordance with the Acts 36 Victoria Chapter 5 Statutes of Ont. and 38 Victoria Chapter 6 of Que. resp.

Reserve flooding rights to H.E.P.C. to contour 782' along shores of Montreal River

RESERVE FLOODING RIGHTS TO H.E.P.C. (PROPOSED) TO CONTOUR 905' G.S.C.



**M536**

**REFERENCES**

**AREAS WITHDRAWN FROM DISPOSITION**

Description	Order No.	Date	Disposition	File
M.R.O. - MINING RIGHTS ONLY				
S.R.O. - SURFACE RIGHTS ONLY				
M.+S. - MINING AND SURFACE RIGHTS				
SEC. 36/80	W-1/83	24/1/83	S.R.O.	188540
SEC. 36/80	W-23/88 NER	23/03/88	S.R.O.	
SEC. 36/80	W-4-90	NEK 05/07/90	M. & S.R.	

SAND & GRAVEL

M.T.C. Pit Reserves - 1986/114

QUARRY PERMIT # 0P2436P

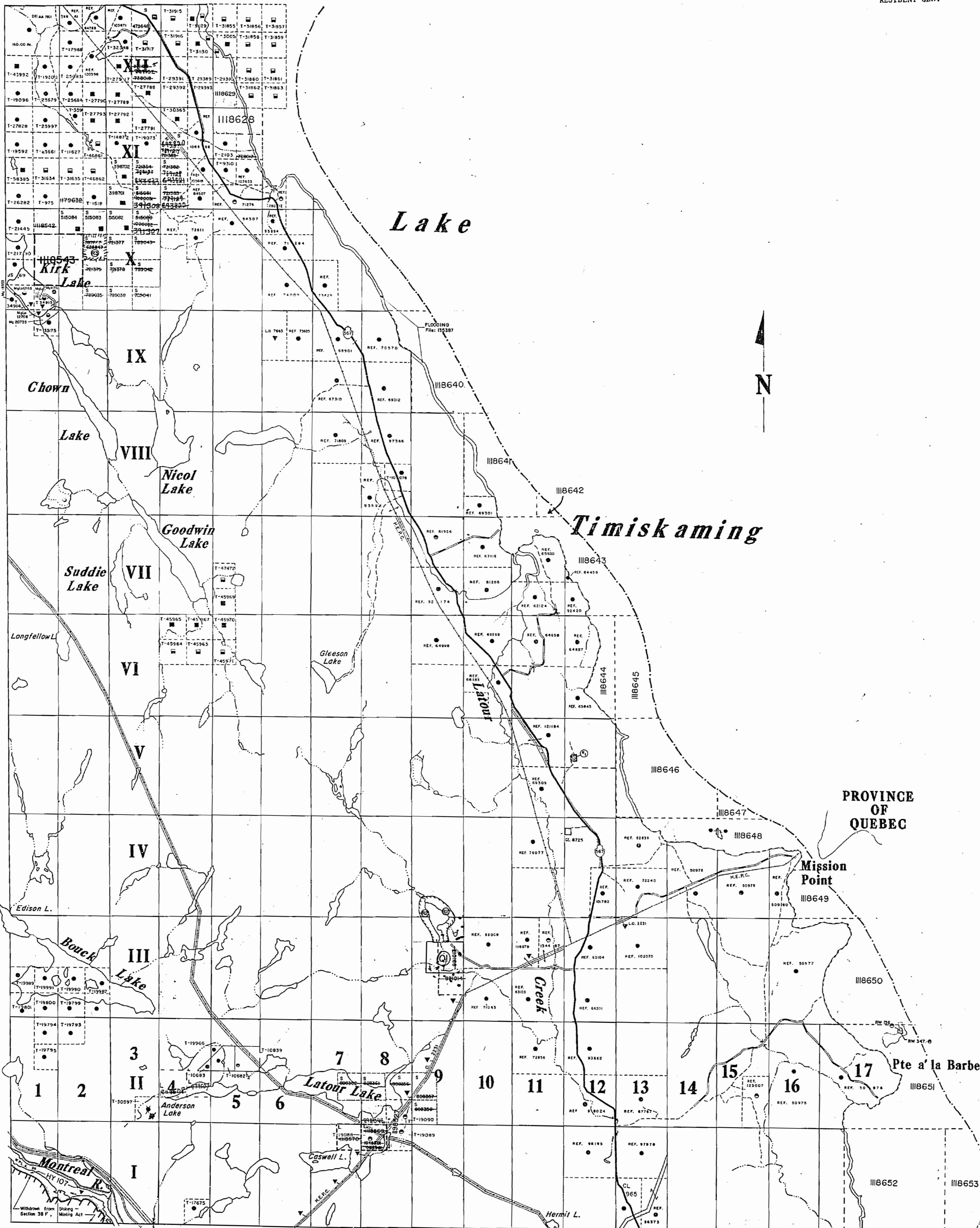
**BUCKE TWP.**

**COLEMAN TWP.**

**GILLIES LIMIT TWP.**

**SOUTH LORRAIN TWP.**

**geology reference-COBALT**  
RESIDENT GEO.



**LEGEND**

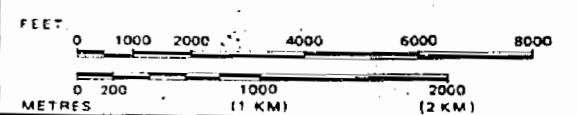
HIGHWAY AND ROUTE No.	
OTHER ROADS	
TRAILS	
SURVEYED LINES	
TOWNSHIPS, BASE LINES, ETC.	
LOTS, MINING CLAIMS, PARCELS, ETC.	
UNSURVEYED LINES	
LOT LINES	
PARCEL BOUNDARY	
MINING CLAIMS ETC.	
RAILWAY AND RIGHT OF WAY	
UTILITY LINES	
NON PERENNIAL FLOODING	
FLOODING OR FLOODING RIGHTS	
SUBDIVISION OR COMPOSITE PLAN	
RESERVATIONS	
ORIGINAL SHORELINE	
MARSH OR MUSKEG	
MINES	
TRAVERSE MONUMENT	

**DISPOSITION OF CROWN LANDS**

TYPE OF DOCUMENT	SYMBOL
PATENT, SURFACE & MINING RIGHTS	
SURFACE RIGHTS ONLY	
MINING RIGHTS ONLY	
LEASE SURFACE & MINING RIGHTS	
SURFACE RIGHTS ONLY	
MINING RIGHTS ONLY	
LICENCE OF OCCUPATION	
ORDER-IN-COUNCIL	
RESERVATION	
CANCELLED	
SAND & GRAVEL	

NOTE: MINING RIGHTS IN PARCELS PATENTED PRIOR TO MAY 6, 1912, VESTED IN ORIGINAL PATENTEE BY THE PUBLIC LANDS ACT, R.S.O. 1970, CHAP. 380, SEC. 63, SUBSEC. 1.

SCALE: 1 INCH = 40 CHAINS



RESERVATION OF ONE CHAIN FROM HIGH WATER MARK TO BE MADE ON ALL PATENTS OF LANDS BORDERING ON LAKE TIMISKAMING, EFFECTIVE FEBRUARY 15, 1928.

**FLOODING**

MONTREAL P., TO H.E.P.C., TO CONTOUR ELEV. 785.50' - UPPER NOTCH POWER SITE L.O. 7558

LAKE TIMISKAMING, DEPT. OF PUBLIC WORKS, TO CONTOUR ELEV. 595.00' File: 195387

THE INFORMATION THAT APPEARS ON THIS MAP HAS BEEN COMPILED FROM VARIOUS SOURCES, AND ACCURACY IS NOT GUARANTEED. THOSE WISHING TO STAKE MINING CLAIMS SHOULD CONSULT WITH THE MINING RECORDER, MINISTRY OF NORTHERN DEVELOPMENT AND MINES, FOR ADDITIONAL INFORMATION ON THE STATUS OF THE LANDS SHOWN HEREON.

**NOTICE OF FORESTRY ACTIVITY**

THIS TOWNSHIP / AREA FALLS WITHIN THE LATCHFORD MANAGEMENT UNIT AND MAY BE SUBJECT TO FORESTRY OPERATIONS. THE MNR UNIT FORESTER FOR THIS AREA CAN BE CONTACTED AT: P.O. BOX 38, LAKESHORE DRIVE, TEMAGAMI, ONT., P0H 2H0, 705-569-3622

"THIS MAP SHOWS THE APPROXIMATE LOCATION OF THE BOUNDARIES OF THE AREA WHICH IS THE SUBJECT OF CURRENT LITIGATION. THE EXACT LOCATION WILL BE SHOWN FOLLOWING CONFIRMATION BY THE PARTIES TO THE ACTION."

TOWNSHIP  
**LORRAIN**  
M.N.R. ADMINISTRATIVE DISTRICT  
**TEMAGAMI**  
MINING DIVISION  
**LARDER LAKE**  
LAND TITLES / REGISTRY DIVISION  
**TIMISKAMING**

Ministry of Natural Resources  
Land Management Branch  
Ontario

Date: SEPTEMBER 1984

COPY OF T.L. 17141 AR 1984 ARCHIVED JUNE 18/92

REMOVED FROM CIRCULATION MAY 2016

G-6438

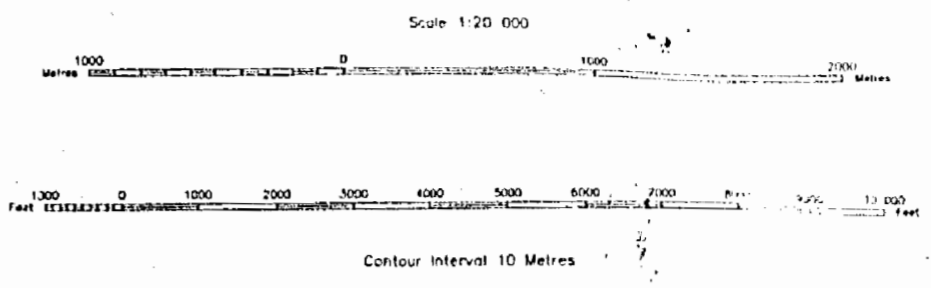
AREAS WITHDRAWN FROM DISPOSITION  
 MRO - Mining Rights Only  
 SRO - Surface Rights Only  
 MRS - Mining and Surface Rights

W-L-5819G NER SEPT 17/96 SRO TOWER SITE DUCK HABITAT  
 W-L-5919G NER SEPT 17/96 M.S.R.

INDEX TO LAND DISPOSITION

M.N.R. ADMINISTRATIVE DISTRICT  
**TEMAGAMI**  
 MINING DIVISION  
**LARDER LAKE**  
 LAND TITLES/REGISTRY DIVISION  
**TEMISKAMING**

PLAN  
**G - 3438**  
 TOWNSHIP  
**LORRAIN**



THIS TOWNSHIP FALLS WITHIN THE TEMAGAMI COMPREHENSIVE PLANNING AREA. SPECIAL WORKING CONDITIONS MAY APPLY TO EXPLORATION ACTIVITIES. FOR MORE DETAILS PLEASE CONTACT: DISTRICT MANAGER, NORTH BAY DISTRICT, MINISTRY, NATURAL RESOURCES

**SYMBOLS**

- Boundary
- Administrative District
- Township, Meridian, Baseline
- Road allowance, surveyed
- shoreline
- Lot/Concession, surveyed
- Parcel, surveyed
- unsurveyed
- Right-of-way, road
- railway
- utility
- Reservation
- Cliff, Pk, Pie
- Contour
- Interpolated
- Approximate
- Depression
- Control point (horizontal)
- Flooded land
- Mine shaft
- Pipeline (above ground)
- Railway, single track
- double track
- abandoned
- River/Stream/Creek
- intermittent
- Road, highway, county, township
- access
- trail, bush
- Shoreline (original)
- Transmission line
- Wooded area

**DISPOSITION OF CROWN LANDS**

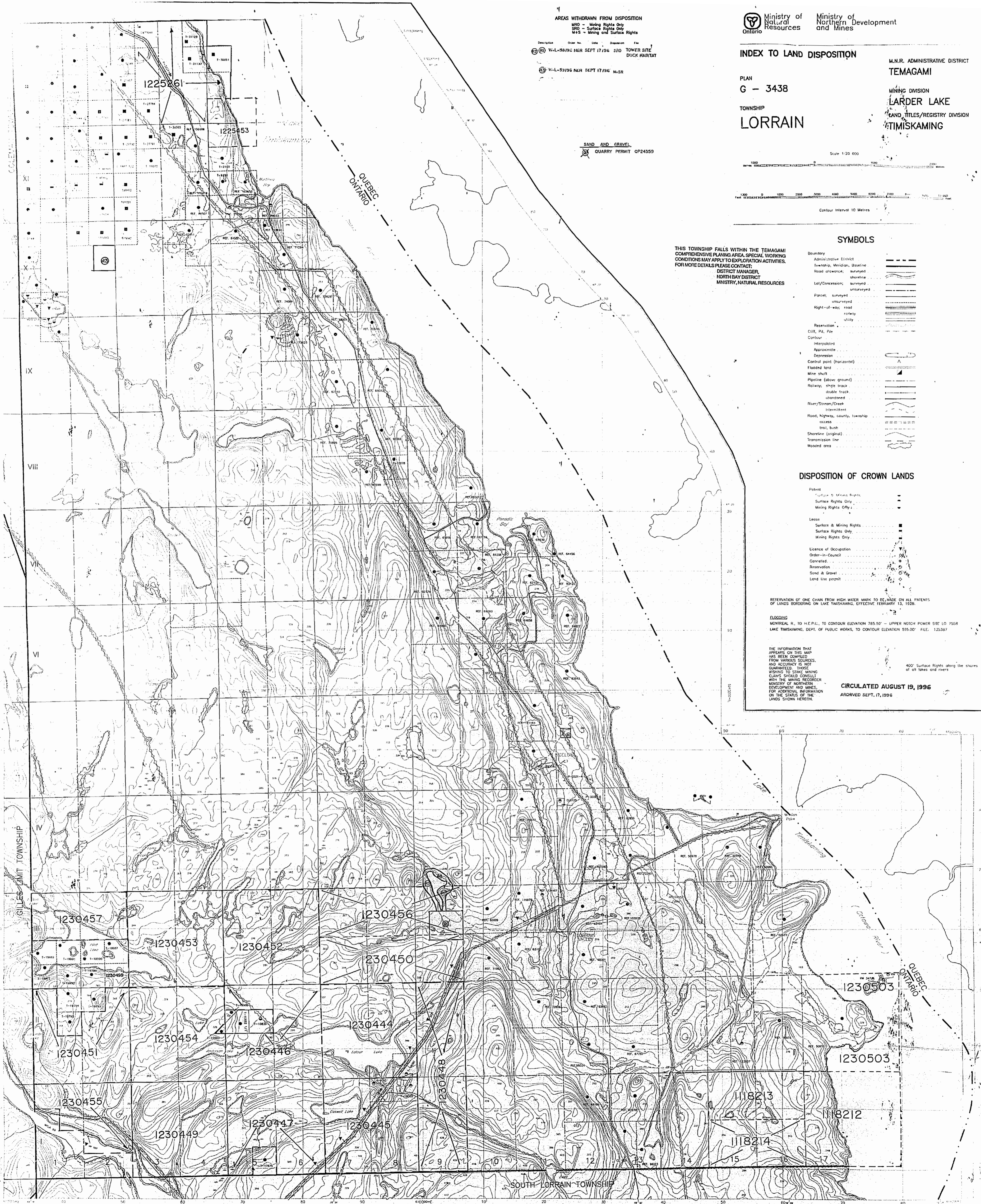
- Patent
- Surface & Mining Rights
- Surface Rights Only
- Mining Rights Only
- Lease
- Surface & Mining Rights
- Surface Rights Only
- Mining Rights Only
- Licence of Occupation
- Order-in-Council
- Conveyed
- Reservation
- Sand & Gravel
- Land Use permit

RESERVATION OF ONE CHAIN FROM HIGH WATER MARK TO BE MADE ON ALL PATENTS OF LANDS BORDERING ON LAKE TEMISKAMING, EFFECTIVE FEBRUARY 13, 1928.

**FLOODING**  
 MONTREAL R. ID H.E.P.C., TO CONTOUR ELEVATION 785.50' - UPPER NOTCH POWER SITE LD 7558 LAKE TEMISKAMING, DEPT. OF PUBLIC WORKS, TO CONTOUR ELEVATION 595.00' FILE: 120367

THE INFORMATION THAT APPEARS ON THIS MAP HAS BEEN COMPILED FROM VARIOUS SOURCES, AND ACCURACY IS NOT GUARANTEED. THOSE WHO WISH TO STAKE MINING CLAIMS SHOULD CONSULT WITH THE MINING RECORDS DIVISION, MINISTRY OF NORTHERN DEVELOPMENT AND MINES, FOR ADDITIONAL INFORMATION ON THE STATUS OF THE LANDS SHOWN HEREIN.

**CIRCULATED AUGUST 19, 1996**  
 ARCHIVED SEPT. 17, 1996



**REFERENCES**

**AREAS WITHDRAWN FROM DISPOSITION**

M.R.O. - MINING RIGHTS ONLY  
 S.R.O. - SURFACE RIGHTS ONLY  
 M.+S. - MINING AND SURFACE RIGHTS

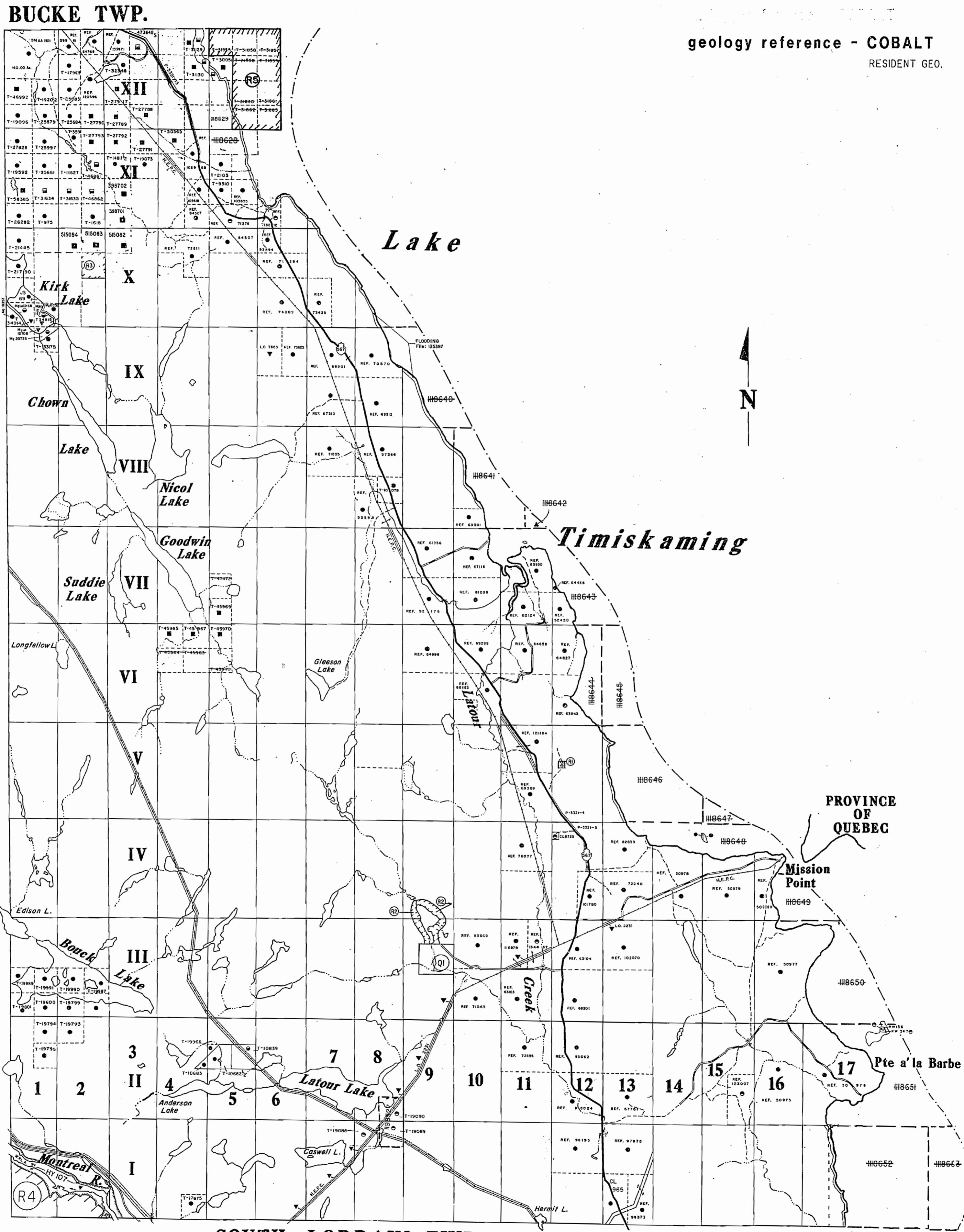
Description	Order No.	Date	Disposition	File
(R1) SEC.36/80	W.3/83	24/1/83	S.R.O.	188540
(R2) SEC.36/80	W-23/88 NER	23/03/88	S.R.O.	
(R3) SEC.36/80	W-L-90 NER	05/07/90	M. & S.R.	
(R4) SEC.36/80	W.2/84	03/16/84	M. & S.R.	
(R5) SEC.35/90	W-L-40/95	JUNE 1/85 7AM STANDARD TIME	S.R.M.A.	

**SAND AND GRAVEL**

(Q) QUARRY PERMIT # QP24359

COLEMAN TWP.

GILLIES LIMIT TWP.



**SOUTH LORRAIN TWP.**

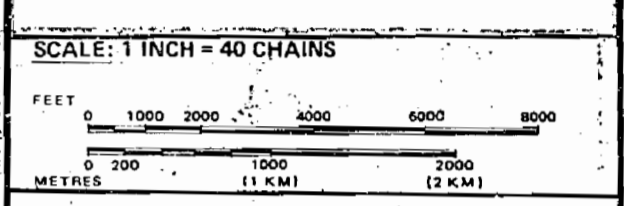
geology reference - COBALT  
 RESIDENT GEO.

**LEGEND**

HIGHWAY AND ROUTE No.	
OTHER ROADS	
TRAILS	
SURVEYED LINES:	
TOWNSHIPS, BASE LINES, ETC.	
LOTS, MINING CLAIMS, PARCELS, ETC.	
UNSURVEYED LINES:	
LOT LINES	
PARCEL BOUNDARY	
MINING CLAIMS ETC.	
RAILWAY AND RIGHT OF WAY	
UTILITY LINES	
NON-PERENNIAL STREAM	
FLOODING OR FLOODING RIGHTS	
SUBDIVISION OR COMPOSITE PLAN	
RESERVATIONS	
ORIGINAL SHORELINE	
MARSH OR MUSKEG	
MINES	
TRAVERSE MONUMENT	

**DISPOSITION OF CROWN LANDS**

TYPE OF DOCUMENT	SYMBOL
PATENT, SURFACE & MINING RIGHTS	
SURFACE RIGHTS ONLY	
MINING RIGHTS ONLY	
LEASE, SURFACE & MINING RIGHTS	
SURFACE RIGHTS ONLY	
MINING RIGHTS ONLY	
LICENCE OF OCCUPATION	
ORDER-IN-COUNCIL	
RESERVATION	
CANCELLED	
SAND & GRAVEL	



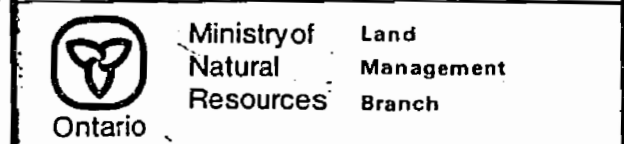
RESERVATION OF ONE CHAIN FROM HIGH WATER MARK TO BE MADE ON ALL PATENTS OF LANDS BORDERING ON LAKE TIMISKAMING, EFFECTIVE FEBRUARY 13, 1928.

**FLOODING**  
 MONTREAL R., TO H.E.P.C., TO CONTOUR ELEV. 785.00' - UPPER NOTON POWER SITE L.O. 7558

LAKE TIMISKAMING, DEPT. OF PUBLIC WORKS, TO CONTOUR ELEV. 595.00' File: 155587

THE INFORMATION THAT APPEARS ON THIS MAP HAS BEEN COMPILED FROM VARIOUS SOURCES, AND ACCURACY IS NOT GUARANTEED. THOSE WISHING TO STAKE MINING CLAIMS SHOULD CONSULT WITH THE MINING RECORDER, MINISTRY OF NORTHERN DEVELOPMENT AND MINES, FOR ADDITIONAL INFORMATION ON THE STATUS OF THE LANDS SHOWN HEREON.

TOWNSHIP  
**LORRAIN**  
 M.N.R. ADMINISTRATIVE DISTRICT  
**TEMAGAMI**  
 MINING DIVISION  
**LARDER LAKE**  
 LAND TITLES / REGISTRY DIVISION  
**TIMISKAMING**



Date: SEPTEMBER 1984  
 Number: **G-3438**

CIRCULATED MAY 9, 1995

REPLACED AUGUST 19, 1996



TWP. OF  
**LORRAIN**

DISTRICT OF  
TIMISKAMING

TIMISKAMING  
MINING DIVISION

SCALE: 1 INCH = 40 CHAINS

**LEGEND**

- |                       |   |        |
|-----------------------|---|--------|
| PATENTED LAND         | ⊙ | C.S.   |
| CROWN LAND SALE       | ⊙ | Loc.   |
| LEASES                | ⊙ | LA     |
| LOCATED LAND          | ⊙ | MRO    |
| LICENSE OF OCCUPATION | ⊙ | S.R.O. |
| MINING RIGHTS ONLY    | ⊙ |        |
| SURFACE RIGHTS ONLY   | ⊙ |        |
| ROADS                 | — |        |
| IMPROVED ROADS        | — |        |
| KING'S HIGHWAYS       | — |        |
| RAILWAYS              | — |        |
| POWER LINES           | — |        |
| MARSH OR MUSKEG       | — |        |
| MINES                 | — |        |
| CANCELLED             | — |        |

RECEIVED  
NOV 30 1964  
MINING DIVISION  
NOTES

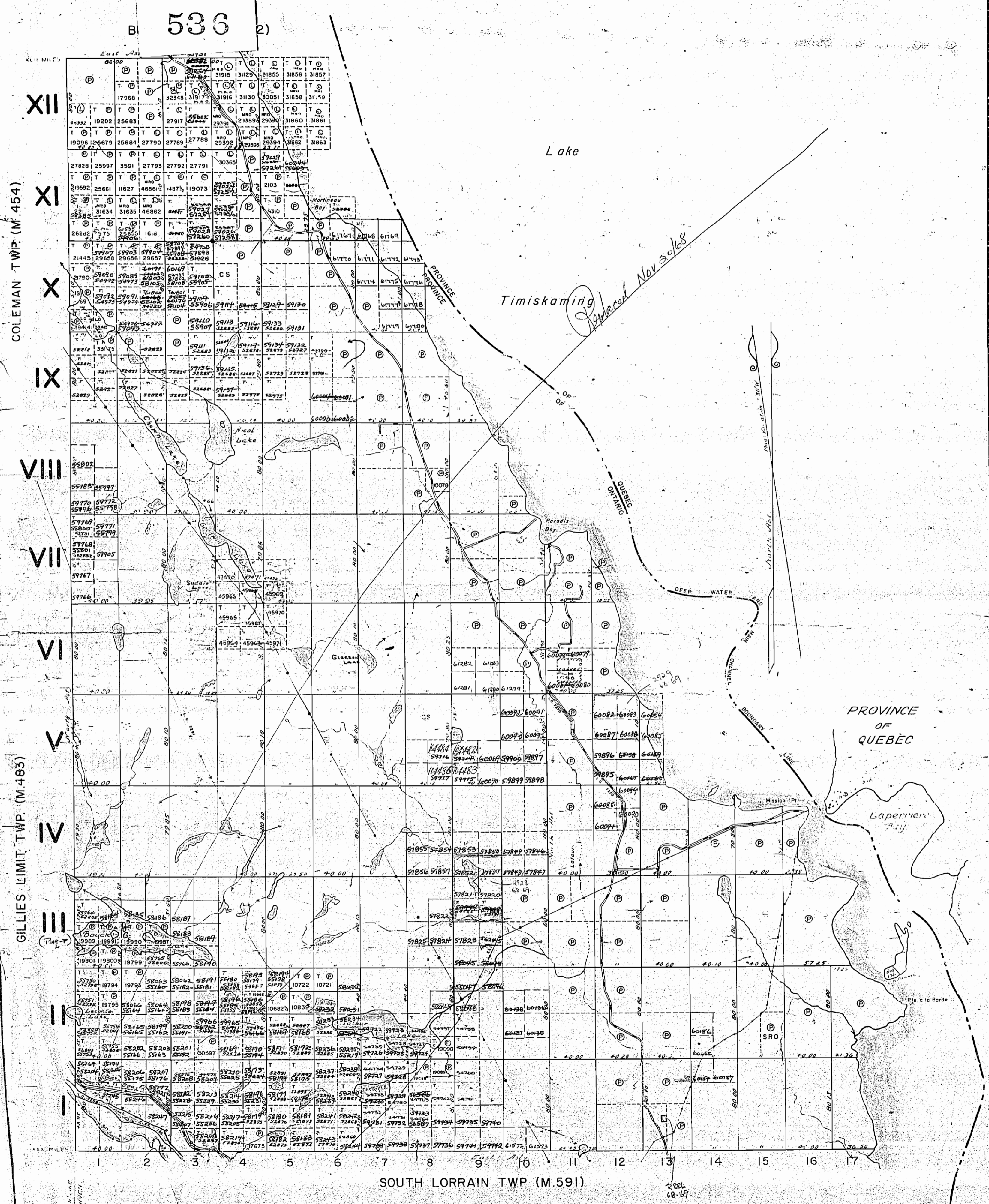
400' surface rights reservation around all lakes and rivers.

FEBRUARY 13, 1928.  
One chain reservation from high water mark to be made in all future patents of lands border on Lake Timiskaming.

boundary by D.L.S. O'Hanly & O'Dwyer between the Province of Ont. and Que. in accordance with the Acts 36 Victoria Chapter 5 Statutes of Ont. and 36 Victoria Chapter 6 of Que. resp.

Reserve flooding rights to H.E.P.C. to contour 782 along shores of Montreuil River.

RESERVE FLOODING RIGHTS TO H.E.P.C. (PROPOSED) TO CONTOUR 908' G.S.C.



COLEMAN TWP. (M.454)

GILLIES LIMIT TWP. (M.483)

SOUTH LORRAIN TWP (M.591)

PLAN NO. **M.536**

DEPARTMENT OF MINES  
— ONTARIO —

**REFERENCES**

**AREAS WITHDRAWN FROM DISPOSITION**

- M.R.O. - MINING RIGHTS ONLY
- S.R.O. - SURFACE RIGHTS ONLY
- M.S. - MINING AND SURFACE RIGHTS

Description	Order No.	Date	Disposition	File
SEC. 36/80	4/1/83	24/1/83	S.R.O.	188540
SEC. 36/80	W-23/88	23/03/88	S.R.O.	
SEC. 36/80	W-LA-50	NEH 05/17/90	M.S.R.	

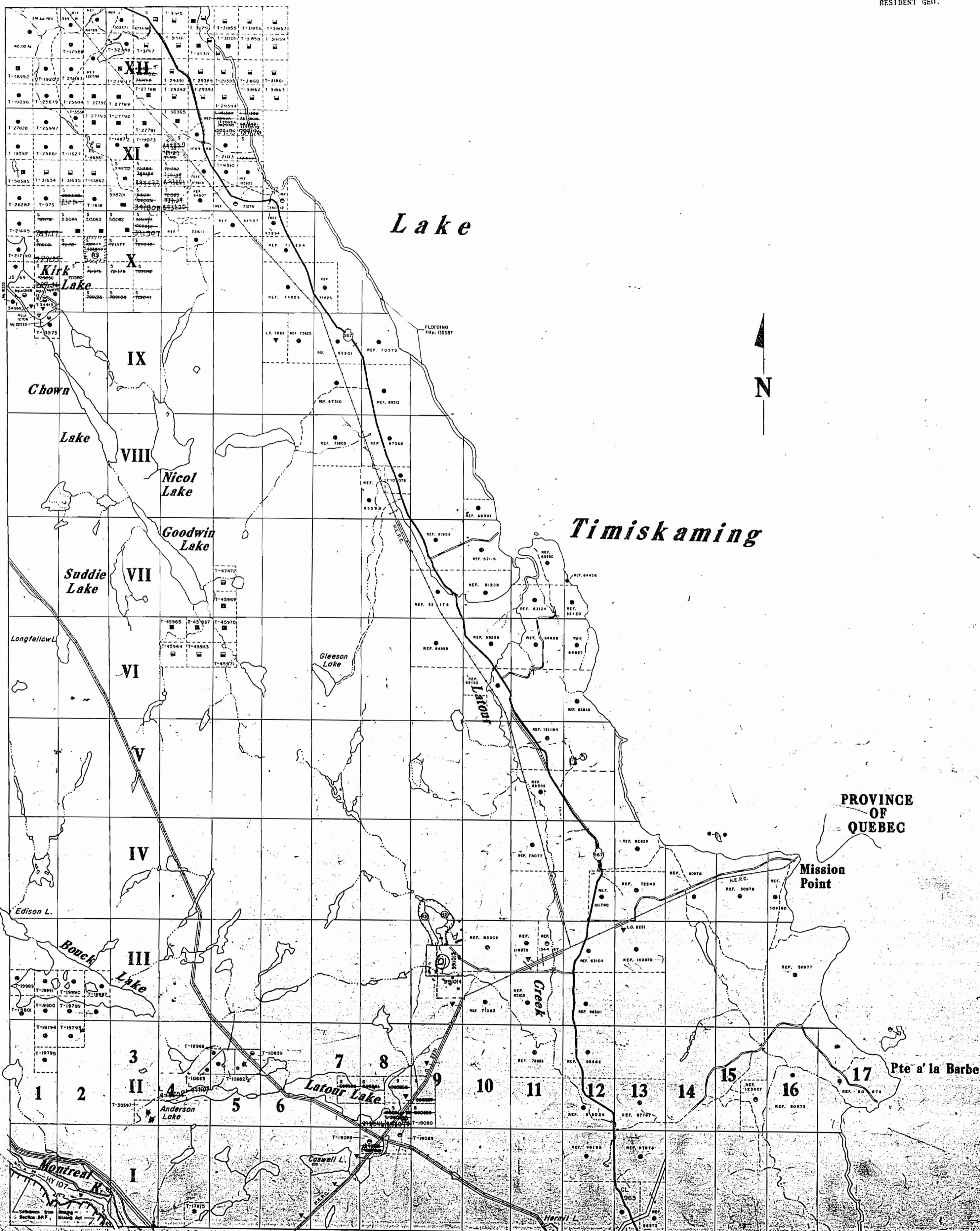
- SAND & GRAVEL
- M.T.C. Pit Reserves - 1985 0114
- QUARRY PERMIT # OP243pp

**BUCKE TWP.**

**COLEMAN TWP.**

**GILLIES LIMIT TWP.**

**SOUTH LORRAIN TWP.**



**geology reference-COBALT**  
RESIDENT GEO.

**LEGEND**

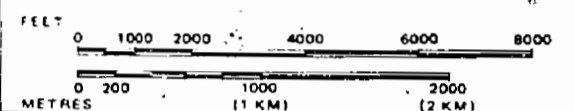
- HIGHWAY AND ROUTE NO.
- OTHER ROADS
- TRAILS
- SURVEYED LINES
- TOWNSHIPS, BASE LINES, ETC.
- LOTS, MINING CLAIMS, PARCELS, ETC.
- UNSURVEYED LINES
- LOT LINES
- RAILWAY
- RAILWAY AND RIGHT OF WAY
- UTILITY LINES
- NON PERENNIAL STREAM
- FLOODING OR FLOODING RIGHTS
- SUBDIVISION OR COMPOSITE PLAN
- RESERVATIONS
- ORIGINAL SHORELINE
- MARSH OR MUSKELINE
- MINES
- TRAVEL MONUMENT

**DISPOSITION OF CROWN LANDS**

TYPE OF DOCUMENT	SYMBOL
PATENT, SURFACE & MINING RIGHTS	●
... SURFACE RIGHTS ONLY	○
... MINING RIGHTS ONLY	◐
LEASE SURFACE & MINING RIGHTS	■
... SURFACE RIGHTS ONLY	◑
... MINING RIGHTS ONLY	◒
LICENCE OF OCCUPATION	▽
ORDER-IN-COUNCIL	OC
RESERVATION	⊙
CANCELLED	⊘
SAND & GRAVEL	⊚

NOTE: MINING RIGHTS IN PARCELS PATENTED PRIOR TO MAY 6, 1912, VESTED IN ORIGINAL PATENTEE BY THE PUBLIC LANDS ACT, R.S.O. 1970, CHAP. 380, SEC. 63, SUBSEC. 1.

SCALE: 1 INCH = 40 CHAINS



RESERVATION OF ONE CHAIN FROM HIGH WATER MARK TO BE MADE ON ALL PATENTS OF LANDS BORDERING ON LAKE TIMISKAMING, EFFECTIVE FEBRUARY 13, 1928.

**FLOODING**  
MONTREAL R., TO H.E.P.C., TO CONTOUR ELEV. 765.80' - UPPER NOTCH POWER SITE, L.O. 7558

LAKE TIMISKAMING, DEPT. OF PUBLIC WORKS, TO CONTOUR ELEV. 596.00' - FUG 135387

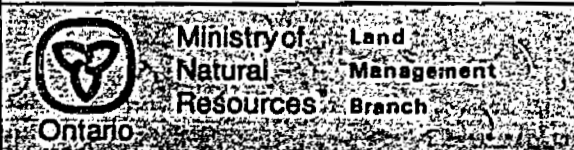
THE INFORMATION THAT APPEARS ON THIS MAP HAS BEEN COMPILED FROM VARIOUS SOURCES AND ACCURACY IS NOT GUARANTEED. THOSE WISHING TO STAKE MINING CLAIMS SHOULD CONSULT WITH THE MINING RECORDER, MINISTRY OF NORTHERN DEVELOPMENT AND MINES, FOR ADDITIONAL INFORMATION ON THE STATUS OF THE LANDS SHOWN HEREON.

**NOTICE OF FORESTRY ACTIVITY**

THIS TOWNSHIP / AREA FALLS WITHIN THE LATCHFORD MANAGEMENT UNIT, AND MAY BE SUBJECT TO FORESTRY OPERATIONS. THE MNR UNIT FORESTER FOR THIS AREA CAN BE CONTACTED AT: P.O. BOX 38, LAKESHORE DRIVE, TEMAGAMI, ONT. P0H 2H0, 705-569-3622

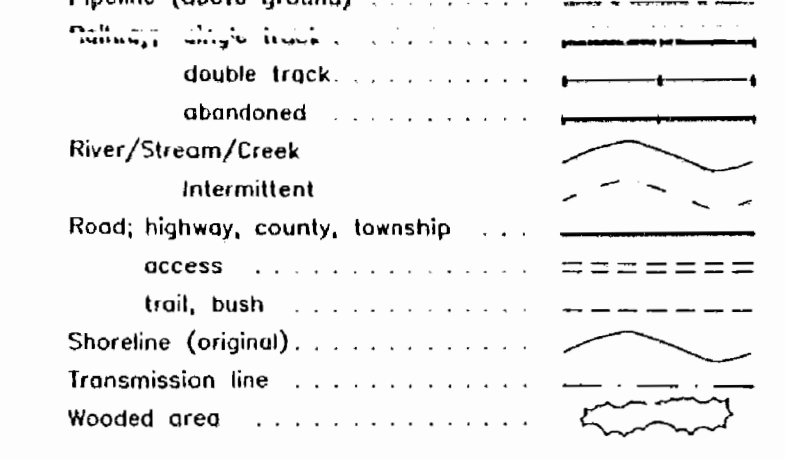
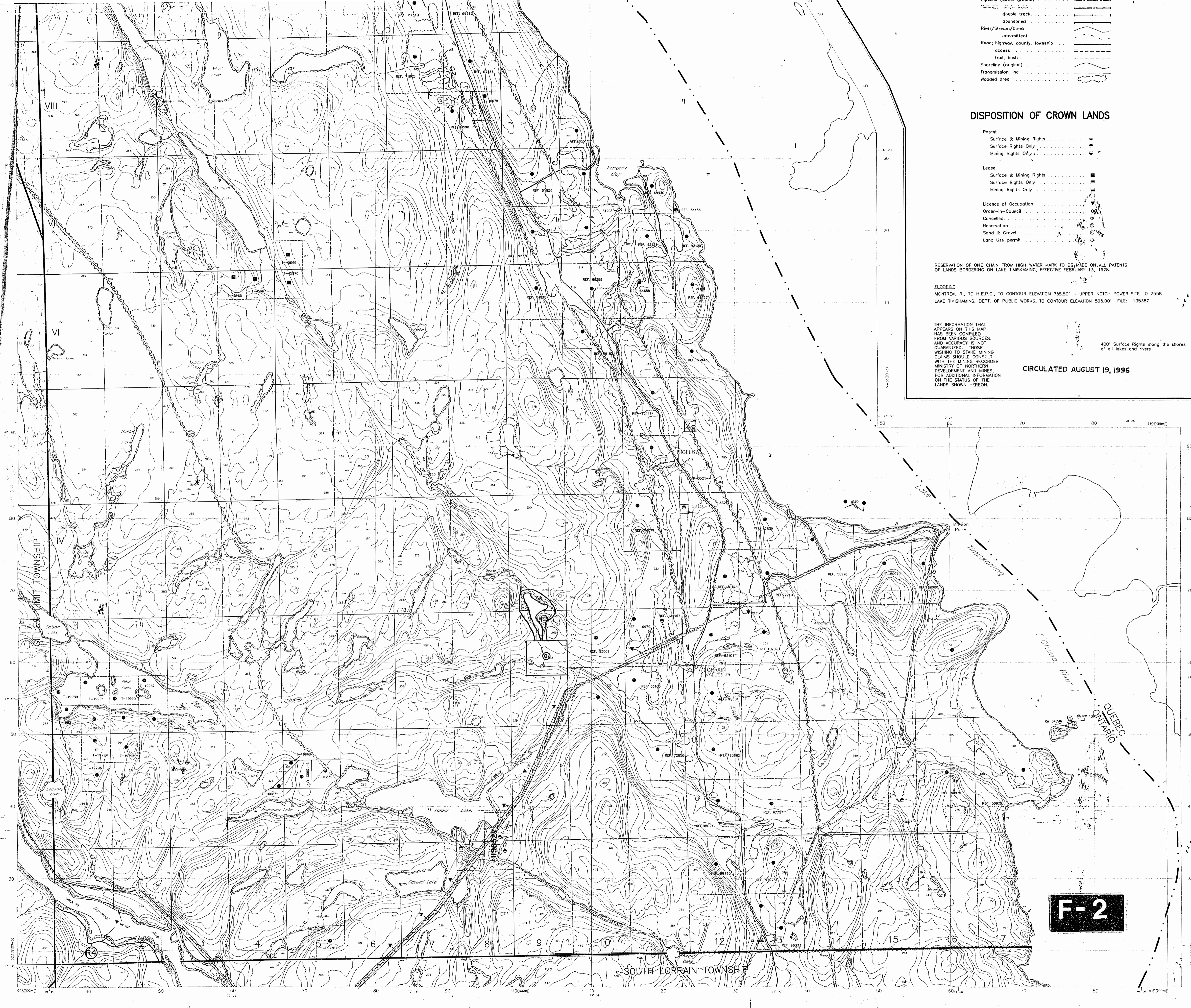
"THIS MAP SHOWS THE APPROXIMATE LOCATION OF THE BOUNDARIES OF THE AREA WHICH IS THE SUBJECT OF CURRENT LITIGATION. THE EXACT LOCATION WILL BE SHOWN FOLLOWING CONFIRMATION BY THE PARTIES TO THE ACTION."

TOWNSHIP  
**LORRAIN**  
M.N.R. ADMINISTRATIVE DISTRICT  
**TEMAGAMI**  
MINING DIVISION  
**L'ARDEUR LAKE**  
LAND TITLES / REGISTRY DIVISION  
**TIMISKAMING**



REMOVED FROM CIRCULATION AND ARCHIVED ON JUNE 18, 1992  
DATE: SEPTEMBER 1984  
G-3438





**DISPOSITION OF CROWN LANDS**

- Patent
  - Surface & Mining Rights
  - Surface Rights Only
  - Mining Rights Only
- Lease
  - Surface & Mining Rights
  - Surface Rights Only
  - Mining Rights Only
- Licence of Occupation
  - Order-in-Council
  - Cancelled
  - Reservation
  - Sand & Gravel
  - Land Use permit

RESERVATION OF ONE CHAIN FROM HIGH WATER MARK TO BE MADE ON ALL PATENTS OF LANDS BORDERING ON LAKE TIMISKAMING, EFFECTIVE FEBRUARY 13, 1928.

**FLOODING**  
 MONTREAL R., TO H.E.P.C., TO CONTOUR ELEVATION 785.50' - UPPER NOTCH POWER SITE LO 7558  
 LAKE TIMISKAMING, DEPT. OF PUBLIC WORKS, TO CONTOUR ELEVATION 595.00' FILE: 135387

THE INFORMATION THAT APPEARS ON THIS MAP HAS BEEN COMPILED FROM VARIOUS SOURCES, AND ACCURACY IS NOT GUARANTEED. THOSE WISHING TO STAKE MINING CLAIMS SHOULD CONSULT WITH THE MINING RECORDER MINISTRY OF NORTHERN DEVELOPMENT AND MINES FOR ADDITIONAL INFORMATION ON THE STATUS OF THE LANDS SHOWN HEREON.

400' Surface Rights along the shores of all lakes and rivers

**CIRCULATED AUGUST 19, 1996**

**F-2**

QUEBEC  
ONTARIO

SOUTH LORRAIN TOWNSHIP

AREAS WITHDRAWN FROM DISPOSITION

MRO - Mining Rights Only  
 SRO - Surface Rights Only  
 M+S - Mining and Surface Rights

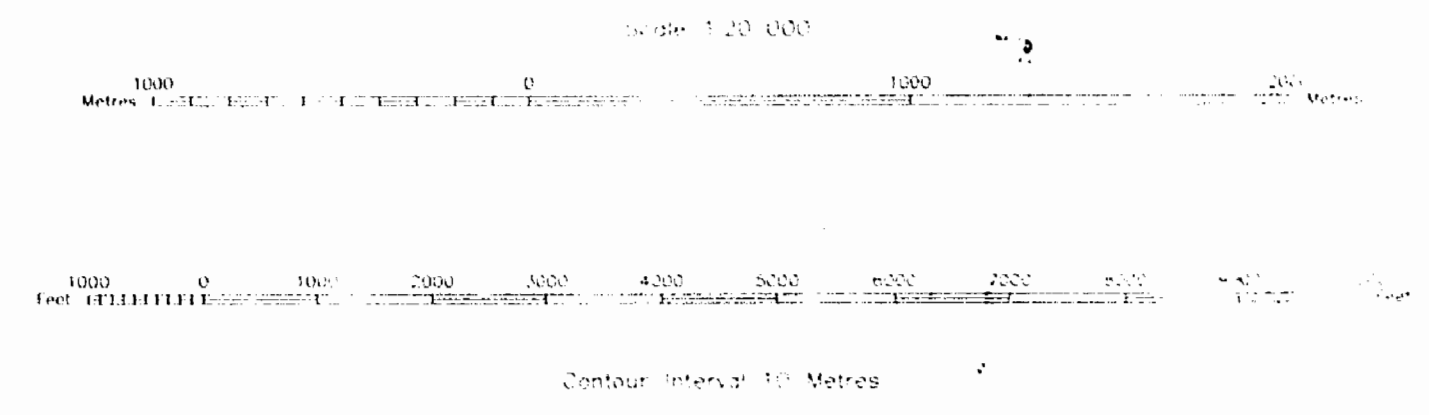
(R) A-L-84/85 NER SEPT 17/85 SRO TOWER SITE DUCK HABITAT

(R) L-59/96 NLR SEPT 17/96 M+S

INDEX TO LAND DISPOSITION

PLAN  
 G - 3438  
 TOWNSHIP  
 LORRAIN

M.N.R. ADMINISTRATIVE DISTRICT  
 TEMAGAMI  
 MINING DIVISION  
 LARDER LAKE  
 LAND TITLES/REGISTRY DIVISION  
 TIMISKAMING



SYMBOLS

- Boundary
- Administrative District
- Township, Meridian, Baseline
- Road allowance, surveyed
- Lot/Concession, surveyed
- Parcel, surveyed
- Right of way, road
- Reservation
- Contour
- Interdicted
- Approximate
- Depression
- Central point, monument
- Pipe line
- Mine shaft
- Pipeline (at ground)
- Railway, single track
- River, stream, channel
- Intermittent
- Road, highway, county, strategic access
- Shoreline (original)
- Transmission line
- Wooded area

THIS TOWNSHIP FALLS WITHIN THE TEMAGAMI COMPREHENSIVE PLANNING AREA. SPECIAL WORKING CONDITIONS MAY APPLY TO EXPLORATION ACTIVITIES. FOR MORE DETAILS PLEASE CONTACT:  
 DISTRICT MANAGER,  
 NORTH BAY DISTRICT  
 MINISTRY, NATURAL RESOURCES

DATE OF ISSUE

DEC 11 1997  
 PROVINCIAL RECORDING  
 OFFICE - SUDBURY

DISPOSITION OF CROWN LANDS

- Patent
- Surface & Mining Rights
- Surface Rights Only
- Mining Rights Only
- Lease
- Surface & Mining Rights
- Surface Rights Only
- Mining Rights Only
- Language of Disposition
- Order-in-Council
- Cancelled
- Reservation
- Sand & Gravel
- Land Use permit

RESERVATION OF ONE CHAIN FROM HIGH WATER MARK TO BE MADE ON ALL PATENTS OF LANDS BORDERING ON LAKE TIMISKAMING, EFFECTIVE FEBRUARY 13, 1958

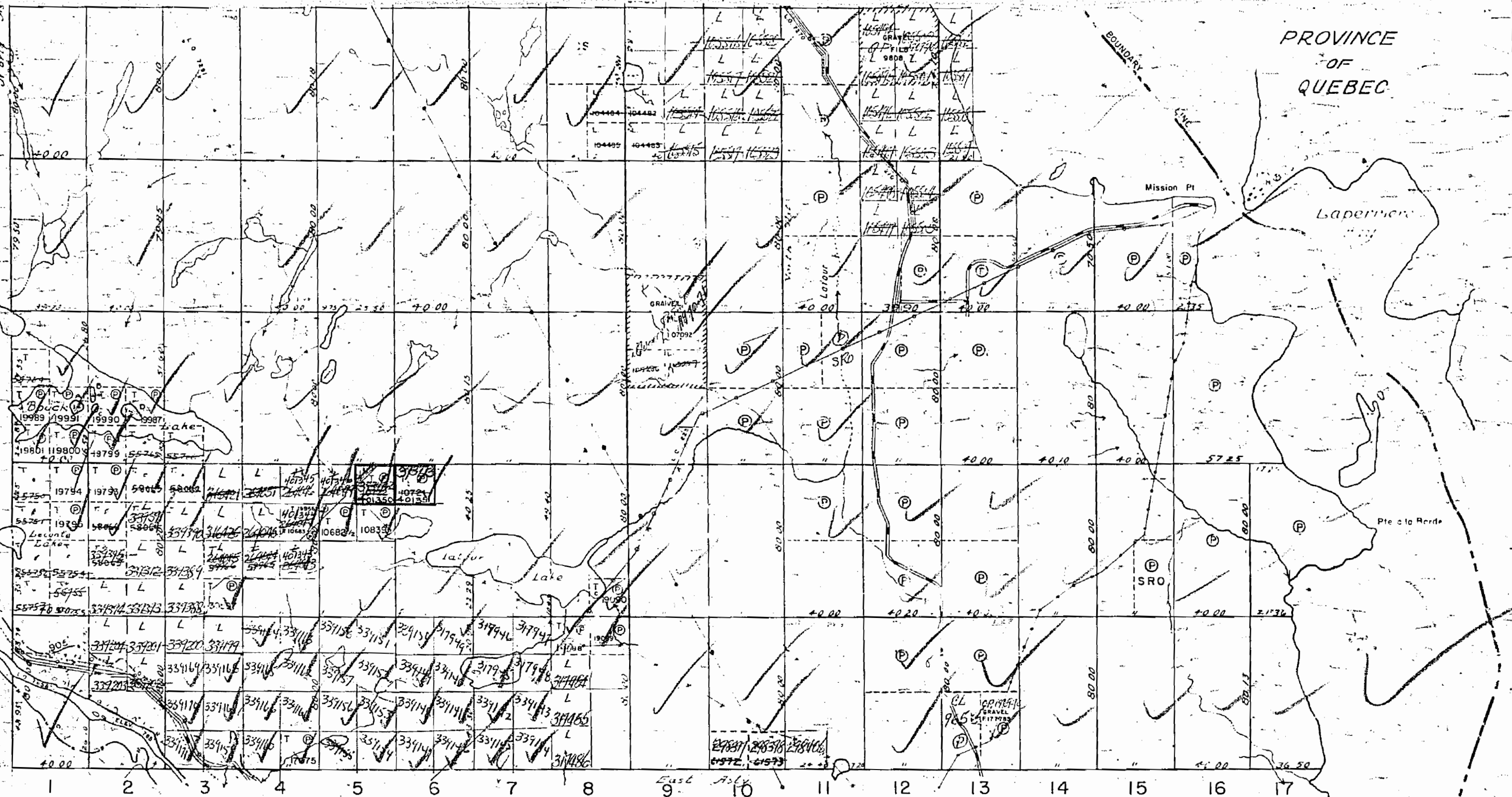
FLOODING  
 MONTREAL R. TO HELP CO. TO CONTOUR ELEVATION 788.50' - UPPER NOTCH POWER SITE ON 1988 LAKE TIMISKAMING, DEP. 1988. WORKS TO CONTOUR ELEVATION 648.00' FILE 198127

THE INFORMATION THAT APPEARS ON THIS MAP HAS BEEN COMPILED FROM VARIOUS SOURCES, AND ACCURACY IS NOT GUARANTEED. THOSE WISHING TO STAKE MINING CLAIMS SHOULD CONSULT WITH THE MINING REORDER MINISTRY OF NORTHERN DEVELOPMENT AND MINES. FOR ADDITIONAL INFORMATION

CIRCULATED AUGUST 19, 1996

GILLIES LIMIT TWP. (M 483)

IV  
III  
II  
I



PROVINCE OF QUEBEC

Lacour Lake

Pte a Berde

Mission Pt

SOUTH LORRAIN TWP (M.591)

M536

LORRAIN

PLAN NO. M.

DEPARTMENT OF  
- ONTARIO

**REFERENCES**

**AREAS WITHDRAWN FROM DISPOSITION**

M.R.O. - MINING RIGHTS ONLY				
S.R.O. - SURFACE RIGHTS ONLY				
M.+S. - MINING AND SURFACE RIGHTS				
Description	Order No.	Date	Disposition	File
SEC. 26/80	W-1/83	24/1/83	S.R.O.	188540
SEC. 36/80	W-23/88	NER 23/03/88	S.R.O.	
SEC. 36/80	W-4-90	NER 05/07/90	M. & S.R.	

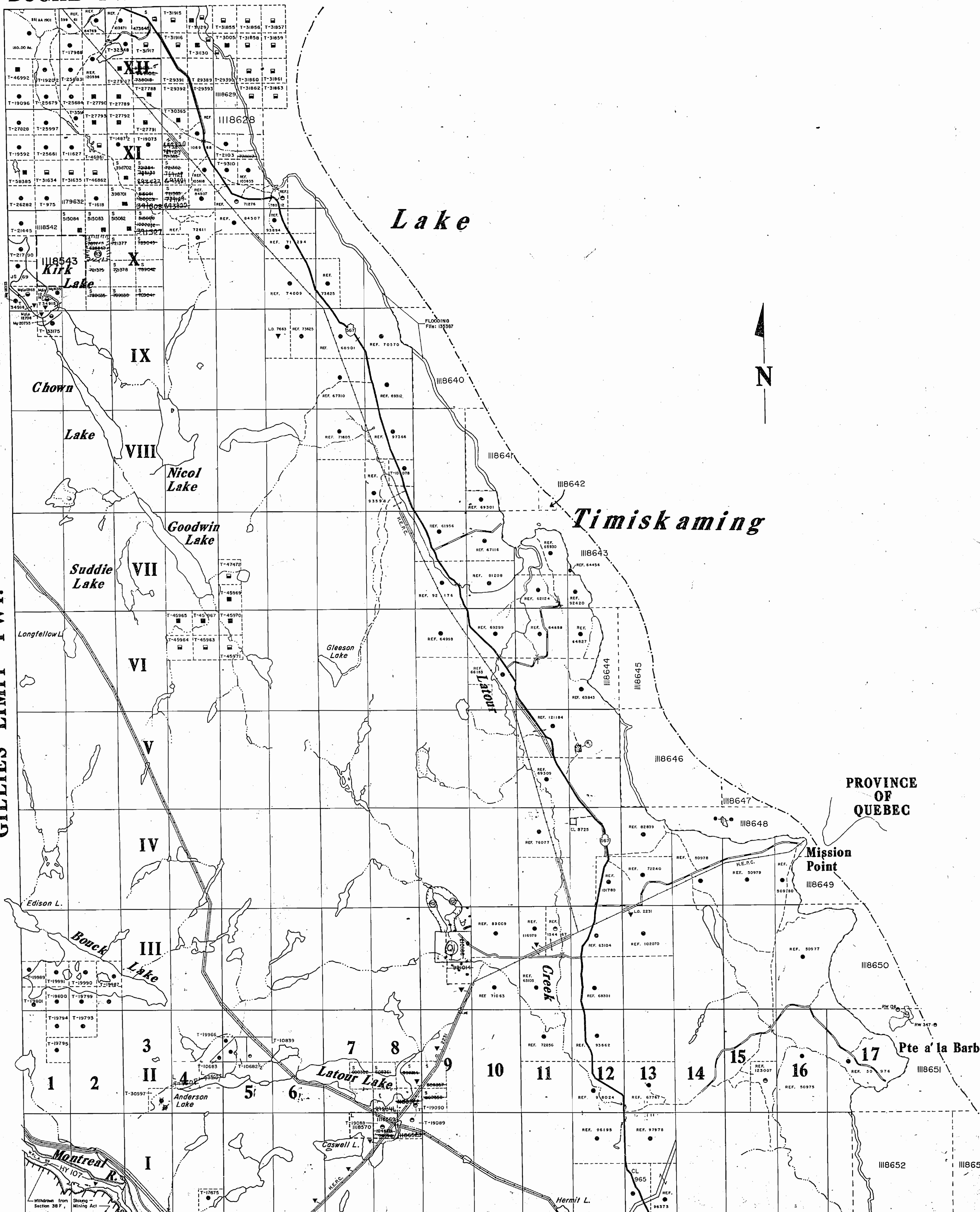
SAND & GRAVEL  
M.T.C. Pit Reserves - 19860114

QUARRY PERMIT # QP243pp

COLEMAN TWP.

GILLIES LIMIT TWP.

**BUCKE TWP.**



**SOUTH LORRAIN TWP.**

geology reference-COBALT  
RESIDENT GEO.

**LEGEND**

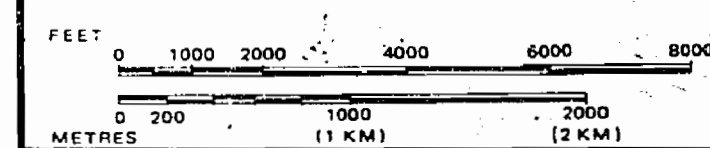
HIGHWAY AND ROUTE No.	
OTHER ROADS	
TRAILS	
SURVEYED LINES:	
TOWNSHIPS, BASE LINES, ETC.	
LOTS, MINING CLAIMS, PARCELS, ETC.	
UNSURVEYED LINES:	
LOT LINES	
PARCEL BOUNDARY	
MINING CLAIMS ETC.	
RAILWAY AND RIGHT OF WAY	
UTILITY LINES	
NON-PERENNIAL STREAM	
FLOODING OR FLOODING RIGHTS	
SUBDIVISION OR COMPOSITE PLAN	
RESERVATIONS	
ORIGINAL SHORELINE	
MARSH OR MUSKEG	
MINES	
TRANSVERSE MONUMENT	

**DISPOSITION OF CROWN LANDS**

TYPE OF DOCUMENT	SYMBOL
PATENT, SURFACE & MINING RIGHTS	
" SURFACE RIGHTS ONLY	
" MINING RIGHTS ONLY	
LEASE, SURFACE & MINING RIGHTS	
" SURFACE RIGHTS ONLY	
" MINING RIGHTS ONLY	
LICENCE OF OCCUPATION	
ORDER-IN-COUNCIL	
RESERVATION	
CANCELLED	
SAND & GRAVEL	

NOTE: MINING RIGHTS IN PARCELS PATENTED PRIOR TO MAY 6, 1913, VESTED IN ORIGINAL PATENTEES BY THE PUBLIC LANDS ACT, R.S.O. 1970, CHAP. 390, SEC. 63, SUBSEC. 1.

SCALE: 1 INCH = 40 CHAINS



RESERVATION OF ONE CHAIN FROM HIGH WATER MARK TO BE MADE ON ALL PATENTS OF LANDS BORDERING ON LAKE TIMISKAMING, EFFECTIVE FEBRUARY 13, 1928.

**FLOODING**

MONTREAL R., TO H.E.P.C., TO CONTOUR ELEV. 785.60' - UPPER NOTCH POWER SITE L.O. 7558

LAKE TIMISKAMING, DEPT. OF PUBLIC WORKS, TO CONTOUR ELEV. 595.00' File: 136387

THE INFORMATION THAT APPEARS ON THIS MAP HAS BEEN COMPILED FROM VARIOUS SOURCES, AND ACCURACY IS NOT GUARANTEED. THOSE WISHING TO STAKE MINING CLAIMS SHOULD CONSULT WITH THE MINING RECORDER, MINISTRY OF NORTHERN DEVELOPMENT AND MINES, FOR ADDITIONAL INFORMATION ON THE STATUS OF THE LANDS SHOWN HEREON.

**NOTICE OF FORESTRY ACTIVITY**

THIS TOWNSHIP / AREA FALLS WITHIN THE LATCHFORD MANAGEMENT UNIT AND MAY BE SUBJECT TO FORESTRY OPERATIONS. THE MNR UNIT FORESTER FOR THIS AREA CAN BE CONTACTED AT: P.O. BOX 38, LAKESHORE DRIVE, TEMAGAMI, ONT. P0H 2H0, 705-369-3622

"THIS MAP SHOWS THE APPROXIMATE LOCATION OF THE BOUNDARIES OF THE AREA WHICH IS THE SUBJECT OF CURRENT LITIGATION. THE EXACT LOCATION WILL BE SHOWN FOLLOWING CONFIRMATION BY THE PARTIES TO THE ACTION."

TOWNSHIP  
**LORRAIN**  
M.N.R. ADMINISTRATIVE DISTRICT  
**TEMAGAMI**  
MINING DIVISION  
**LARDER LAKE**  
LAND TITLES / REGISTRY DIVISION  
**TIMISKAMING**

Ministry of Natural Resources  
Land Management Branch  
Ontario

COP. OF T.L. LAR ARCHIVED JUNE 18/92

Date: SEPTEMBER 1984

G-4438

**DISPOSITION OF CROWN LANDS**

Patent	Surface & Mining Rights	.....
	Surface Rights Only	.....
	Mining Rights Only	.....
Lease	Surface & Mining Rights	.....
	Surface Rights Only	.....
	Mining Rights Only	.....
Licence of Occupation	Order-in-Council	.....
	Cancelled	.....
Reservation	Sand & Gravel	.....
	Land Use permit	.....

RESERVATION OF ONE CHAIN FROM HIGH WATER MARK TO BE MADE ON ALL PATENTS OF LANDS BORDERING ON LAKE TIMISKAMING, EFFECTIVE FEBRUARY 13, 1928.

FLOODING  
MONTREAL R. TO H.E.P.C., TO CONTOUR ELEVATION 785.50' - UPPER NOTCH POWER SITE LD 5558  
LAKE TIMISKAMING, DEPT. OF PUBLIC WORKS, TO CONTOUR ELEVATION 595.00' FILE: 135387

THE INFORMATION THAT APPEARS ON THIS MAP HAS BEEN COMPILED FROM VARIOUS SOURCES, AND ACCURACY IS NOT GUARANTEED. THOSE WISHING TO STATE MINING CLAIMS SHOULD CONSULT WITH THE MINING RECORDER, MINISTRY OF NORTHERN DEVELOPMENT AND MINES, FOR ADDITIONAL INFORMATION ON THE STATUS OF THE LANDS SHOWN HEREON.

400' Surface Rights along the shores of all lakes and rivers

CIRCULATED AUGUST 19, 1996  
ARCHIVED SEPT. 17, 1996

**F-2**



BUCKE TWP. (M.432)

TWP. OF

# LORRAIN

DISTRICT OF  
TIMISKAMING

LARDER LAKE  
MINING DIVISION

SCALE: 1 INCH = 40 CHAINS

### LEGEND

- PATENTED LAND ⊗
- CROWN LAND SALE CS
- LEASES ⊙
- LOCATED LAND Loc.
- LICENSE OF OCCUPATION L.O.
- MINING RIGHTS ONLY MRO
- SURFACE RIGHTS ONLY SRO
- ROADS —
- IMPROVED ROADS —
- KING'S HIGHWAYS —
- RAILWAYS —
- POWER LINES —
- MARSH OR MUSKÉG —
- MINES —
- CANCELLED —

### NOTES

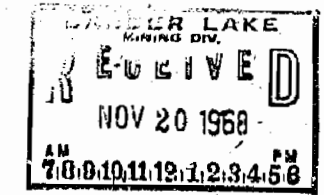
400' surface rights reservation ground all lakes and rivers:

FEBRUARY 13, 1928.  
One chain reservation from high water mark to be made in all future patents of lands bordering on Lake Timiskaming.

Boundary by D.L.S. O'Harly & O'Dwyer between the Province of Ont. and Que. in accordance with the Act 38 Victoria Chapter 5 Statutes of Ont. and 38 Victoria Chapter 6 of Que. resp.

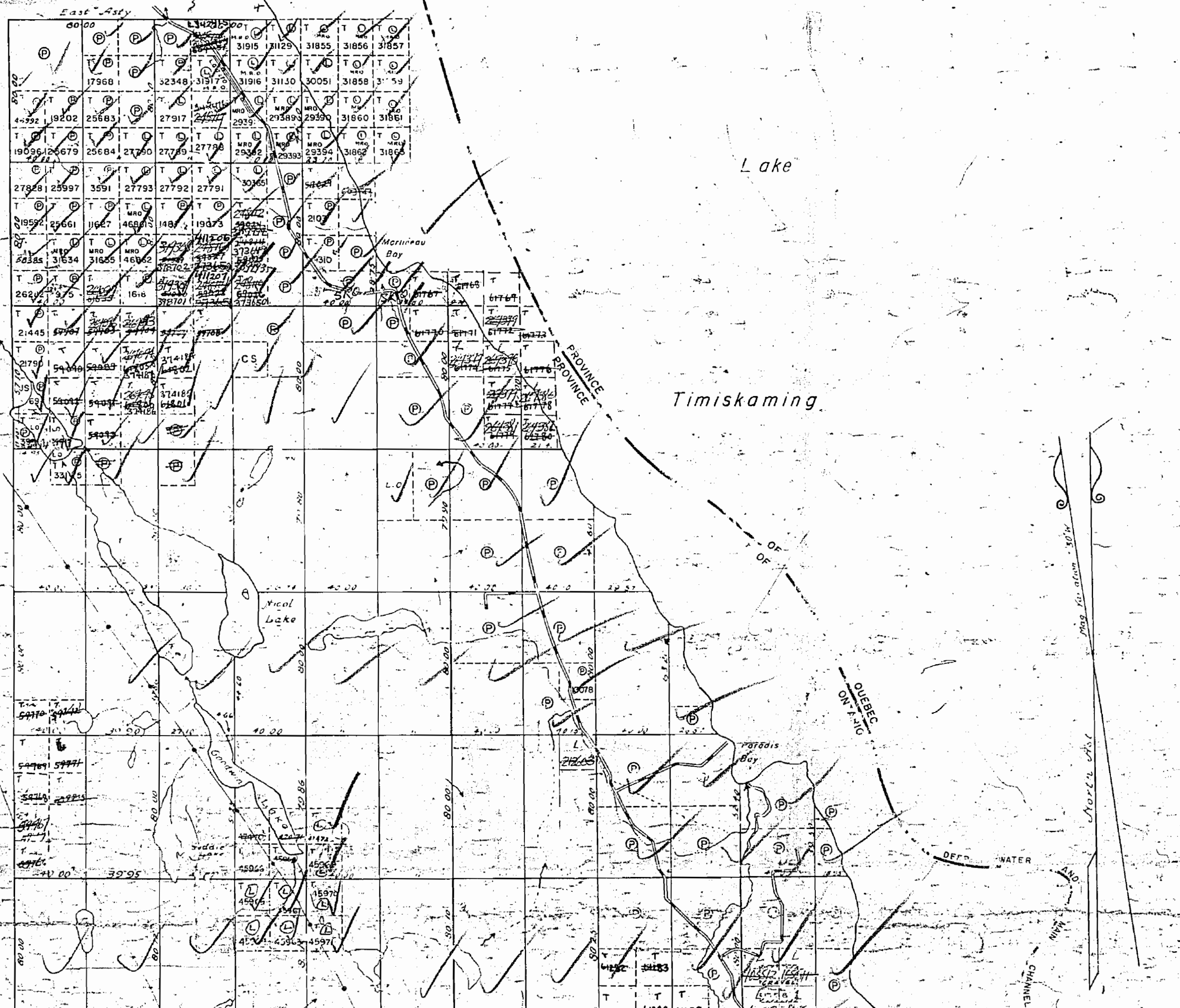
Reserve flooding rights to H.E.P.C. to contour 782 along shores of Montrea River

Reserve flooding rights to H.E.P.C. (PROPOSED) to contour 905 & 50'

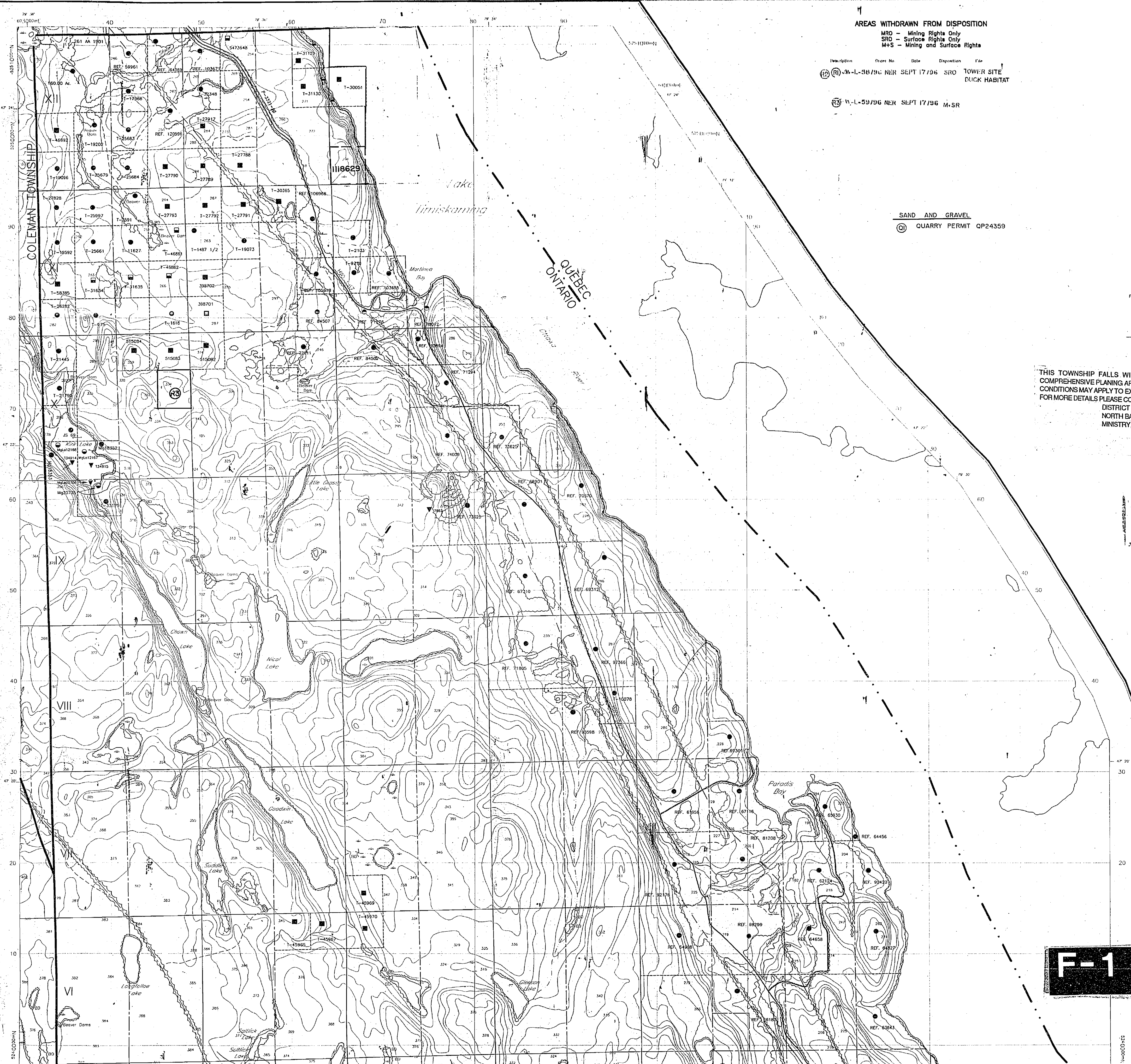


XII  
XI  
X  
IX  
VIII  
VII  
VI

COLEMAN TWP. (M. 454)



# M 536



AREAS WITHDRAWN FROM DISPOSITION  
 MRO - Mining Rights Only  
 SRO - Surface Rights Only  
 M+S - Mining and Surface Rights

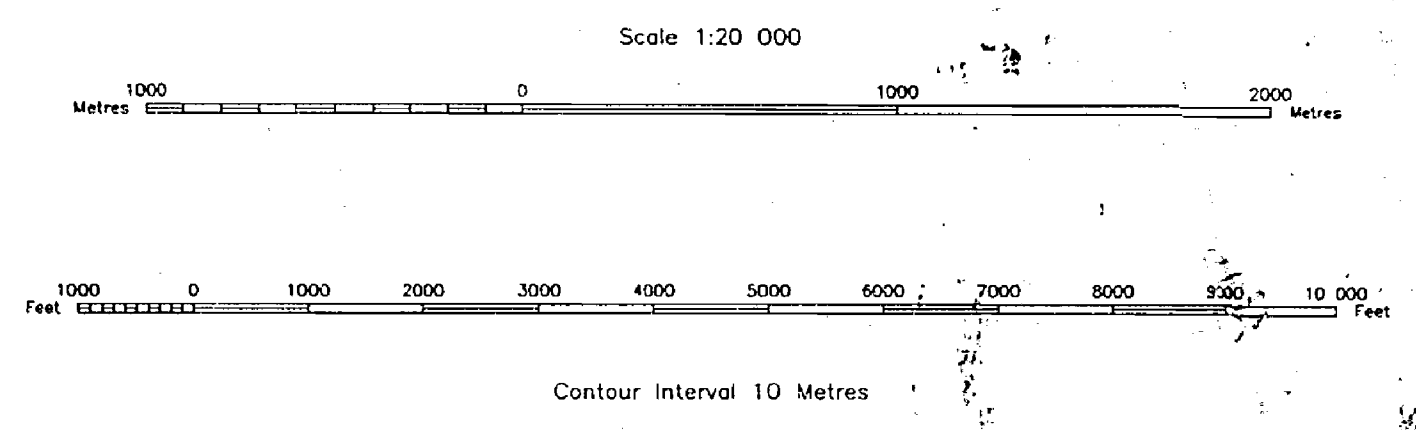
- | Description    | Order No. | Date       | Disposition | File                    |
|----------------|-----------|------------|-------------|-------------------------|
| (13) W-L-58/96 | NER       | SEPT 17/96 | SRO         | TOWER SITE DUCK HABITAT |
| (13) W-L-59/96 | NER       | SEPT 17/96 | M-SR        |                         |

SAND AND GRAVEL  
 (13) QUARRY PERMIT QP24359

INDEX TO LAND DISPOSITION

PLAN  
**G - 3438**  
 TOWNSHIP  
**LORRAIN**

M.N.R. ADMINISTRATIVE DISTRICT  
**TEMAGAMI**  
 MINING DIVISION  
**LARDER LAKE**  
 LAND TITLES/REGISTRY DIVISION  
**TIMISKAMING**



THIS TOWNSHIP FALLS WITHIN THE TEMAGAMI COMPREHENSIVE PLANNING AREA. SPECIAL WORKING CONDITIONS MAY APPLY TO EXPLORATION ACTIVITIES. FOR MORE DETAILS PLEASE CONTACT: DISTRICT MANAGER, NORTH BAY DISTRICT, MINISTRY, NATURAL RESOURCES

**SYMBOLS**

- |                                 |       |
|---------------------------------|-------|
| Boundary                        |       |
| Administrative District         | ----- |
| Township, Meridian, Baseline    | ----- |
| Road allowance: surveyed        | ----- |
| shoreline                       | ----- |
| Lot/Concession: surveyed        | ----- |
| unsurveyed                      | ----- |
| Parcel: surveyed                | ----- |
| unsurveyed                      | ----- |
| Right-of-way: road              | ----- |
| railway                         | ----- |
| utility                         | ----- |
| Reservation                     | ----- |
| Cliff, Pit, Pile                | ----- |
| Contour                         | ----- |
| Interpolated                    | ----- |
| Approximate                     | ----- |
| Depression                      | ----- |
| Control point (horizontal)      | A     |
| Flooded land                    | ----- |
| Mine shaft                      | ----- |
| Pipeline (above ground)         | ----- |
| Railway: single track           | ----- |
| double track                    | ----- |
| abandoned                       | ----- |
| River/Stream/Creek              | ----- |
| intermittent                    | ----- |
| Road: highway, county, township | ----- |
| access                          | ----- |
| trail, bush                     | ----- |
| Shoreline (original)            | ----- |
| Transmission line               | ----- |
| Wooded area                     | ----- |

**DISPOSITION OF CROWN LANDS**

- |                         |       |
|-------------------------|-------|
| Patent                  |       |
| Surface & Mining Rights | ----- |
| Surface Rights Only     | ----- |
| Mining Rights Only      | ----- |
| Lease                   |       |
| Surface & Mining Rights | ----- |
| Surface Rights Only     | ----- |
| Mining Rights Only      | ----- |
| Licence of Occupation   |       |
| Order-in-Council        | ----- |
| Cancelled               | ----- |
| Reservation             | ----- |
| Sand & Gravel           | ----- |
| Land Use permit         | ----- |

RESERVATION OF ONE CHAIN FROM HIGH WATER MARK TO BE MADE ON ALL PATENTS OF LANDS BORDERING ON LAKE TIMISKAMING, EFFECTIVE FEBRUARY 13, 1926.

**FLOODING**  
 MONTREAL R. TO H.E.P.C. TO CONTOUR ELEVATION 785.50' - UPPER NOTCH POWER SITE LO 5558  
 LAKE TIMISKAMING, DEPT. OF PUBLIC WORKS, TO CONTOUR ELEVATION 595.00' FILE: 135387

THE INFORMATION THAT APPEARS ON THIS MAP HAS BEEN COMPILED FROM VARIOUS SOURCES. AND ACCURACY IS NOT GUARANTEED. THOSE WISHING TO STAKE MINING CLAIMS SHOULD CONSULT WITH THE MINING RECORDER MINISTRY OF NORTHERN DEVELOPMENT AND MINES. FOR ADDITIONAL INFORMATION ON THE STATUS OF THE LANDS SHOWN HEREON.

400' Surface Rights along the shores of all lakes and rivers

**CIRCULATED AUGUST 19, 1996**  
 ARCHIVED SEPT. 17, 1996

**F-1**

**REFERENCES**

AREAS WITHDRAWN FROM DISPOSITION

- M.R.O. - MINING RIGHTS ONLY
- S.R.O. - SURFACE RIGHTS ONLY
- M.S. - MINING AND SURFACE RIGHTS

Disposition	Date No.	Date	Disposition	File
M.C. 3420	1-23-1905	1905	RESERVE	3420
M.C. 3420	1-23-1905	1905	RESERVE	3420
M.C. 3420	1-23-1905	1905	RESERVE	3420

- SAND & GRAVEL
- M.T.C. Pit Reserves - 1966/114
- QUARRY PERMIT # CP24392

**BUCKE TWP.**

**geology reference-COBALT**  
RESIDENT GEO.

**LEGEND**

RAILWAY AND RIGHT OF WAY	
OTHER RIGHTS	
TRAILS	
UNPAVED LINES	
PAVED LINES	
NO SURFACE RIGHTS	
SURFACE RIGHTS	
MINING RIGHTS	
RAILWAY AND RIGHT OF WAY	
UNPAVED LINES	
PAVED LINES	
NO SURFACE RIGHTS	
SURFACE RIGHTS	
MINING RIGHTS	
RAILWAY AND RIGHT OF WAY	
UNPAVED LINES	
PAVED LINES	
NO SURFACE RIGHTS	
SURFACE RIGHTS	
MINING RIGHTS	

**DISPOSITION OF CROWN LANDS**

TYPE OF DOCUMENT	SYMBOL
PATENT SURFACE & MINING RIGHTS	
SURFACE RIGHTS ONLY	
MINING RIGHTS ONLY	
LEASE SURFACE & MINING RIGHTS	
SURFACE RIGHTS ONLY	
MINING RIGHTS ONLY	
LICENSE OF OCCUPATION	
ORDER IN COUNCIL	
RESERVATION	
CANCELLED	
SAND & GRAVEL	

NOTE: MINING RIGHTS IN PARCELS PATENTED PRIOR TO MAY 1, 1915, VESTED IN ORIGINAL PATENTEES BY THE PUBLIC LANDS ACT, R.S.O. 1946, CHAP. 196 SEC. 45 SUBSEC. 1

SCALE: 1 INCH = 40 CHAINS

FEET	0	500	1000	1500	2000	2500	3000	3500	4000
METERS	0	100	200	300	400	500	600	700	800

RESERVATION OF ONE CHAIN FROM HIGH WATER MARK TO BE MADE ON ALL PATENTS OF LANDS BORDERING ON LAKE TIMISKAMING, EFFECTIVE FEBRUARY 15, 1929.

**FLOODING**  
MONTREAL, N., TO S.E.A., TO CONTROL ELEV. THRESH. UPPER MICH. POWER SITE, L.A. 1384  
LAKE TIMISKAMING, DIV. OF PUBLIC WORKS, TO CONTROL ELEV. 246.57' FROM 1929

THE INFORMATION THAT APPEARS ON THIS MAP HAS BEEN OBTAINED FROM SURVEYS CONDUCTED BY THE DEPARTMENT OF MINES AND TECHNICAL SURVEYS AND IS GUARANTEED TO BE CORRECT TO THE BEST OF OUR KNOWLEDGE AND BELIEF. THE DEPARTMENT OF MINES AND TECHNICAL SURVEYS IS NOT RESPONSIBLE FOR ANY ERRORS OR OMISSIONS THAT MAY OCCUR IN THE USE OF THIS MAP.

**NOTICE OF FORESTRY ACTIVITY**  
THIS TOWNSHIP AREA FALLS WITHIN THE LAKEWOOD MANAGEMENT UNIT AND MAY BE SUBJECT TO FORESTRY OPERATIONS. THE NEXT LIST PUBLISHED FOR THIS AREA CAN BE CONTACTED AT: FORESTRY DIVISION, 1015 ST. JAMES ST., OTTAWA, ONT. K1P 5K6

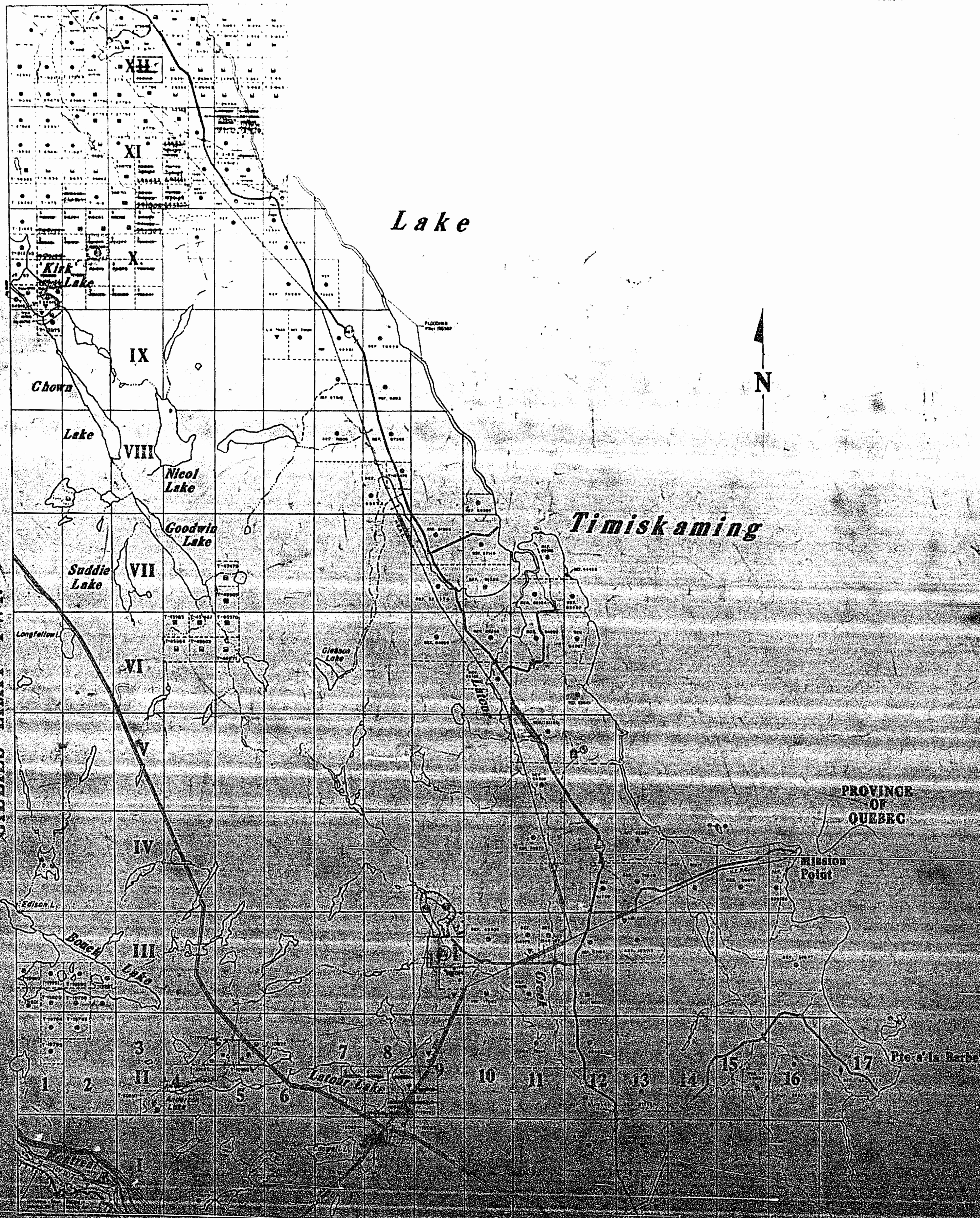
THIS MAP SHOWS THE APPROXIMATE LOCATION OF THE BOUNDARIES OF THE AREA WHICH IS THE SUBJECT OF CERTAIN LITIGATION. THE EXACT LOCATION WILL BE STIPULATED FOLLOWING CONSULTATION BY THE PARTIES TO THE ACTION.

TOWNSHIP  
**LORRAIN**  
M.T.C. ADMINISTRATIVE DISTRICT  
TEMAGAMI

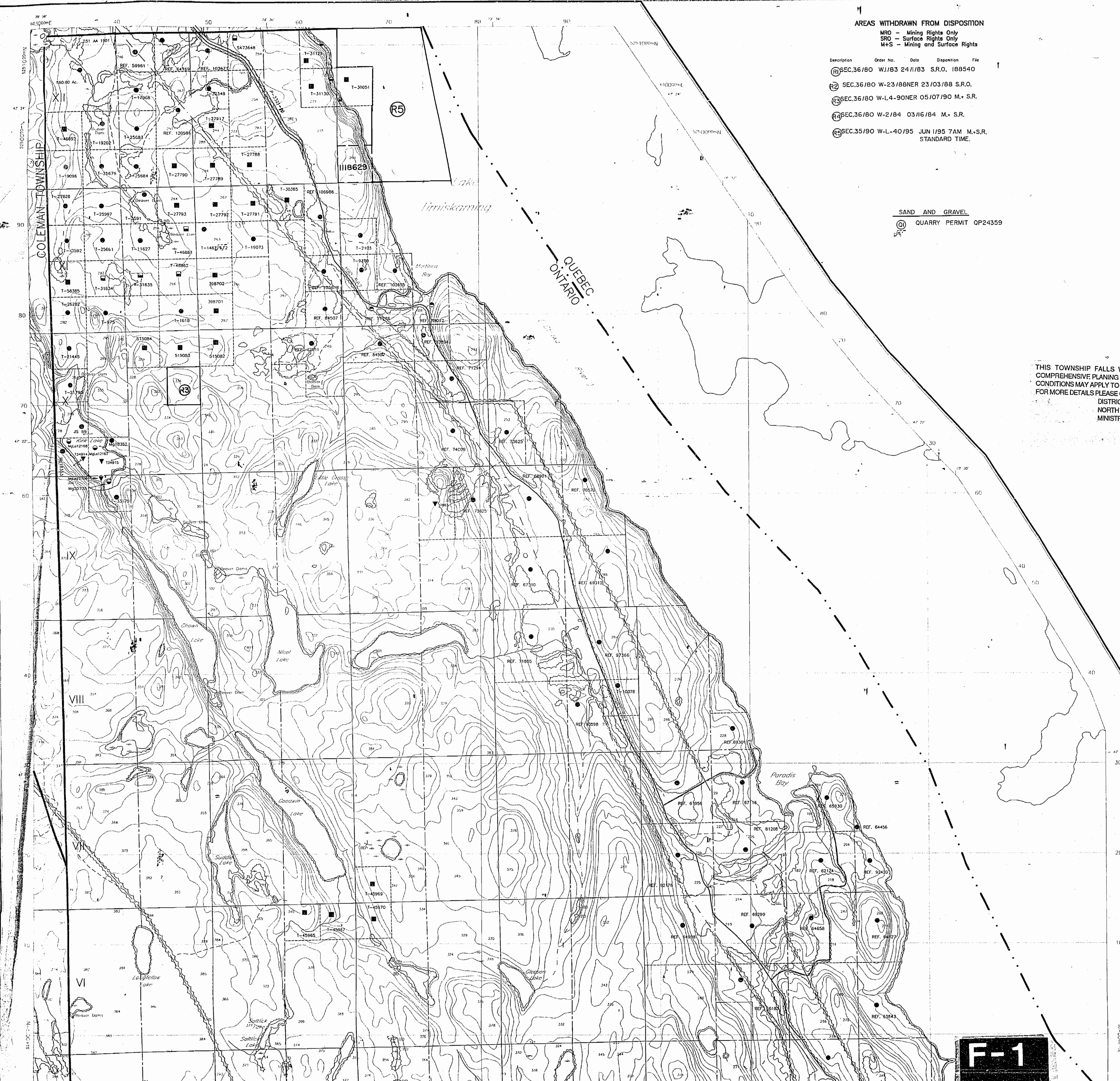
COLEMAN TWP.

GILLIES LIMIT TWP.

SOUTH LORRAIN TWP.







**AREAS WITHDRAWN FROM DISPOSITION**  
 MRO - Mining Rights Only  
 SRO - Surface Rights Only  
 M+S - Mining and Surface Rights

Description Order No. Date Disposition File  
 (R) SEC.36/80 W-1/83 24/1/83 S.R.O. 188540  
 (R) SEC.36/80 W-23/88NER 23/03/88 S.R.O.  
 (R) SEC.36/80 W-L-4-90NER 05/07/90 M. S.R.  
 (R) SEC.36/80 W-2/84 03/16/84 M. S.R.  
 (R) SEC.35/90 W-L-40/95 JUN 1/95 7AM M.S.R. STANDARD TIME.

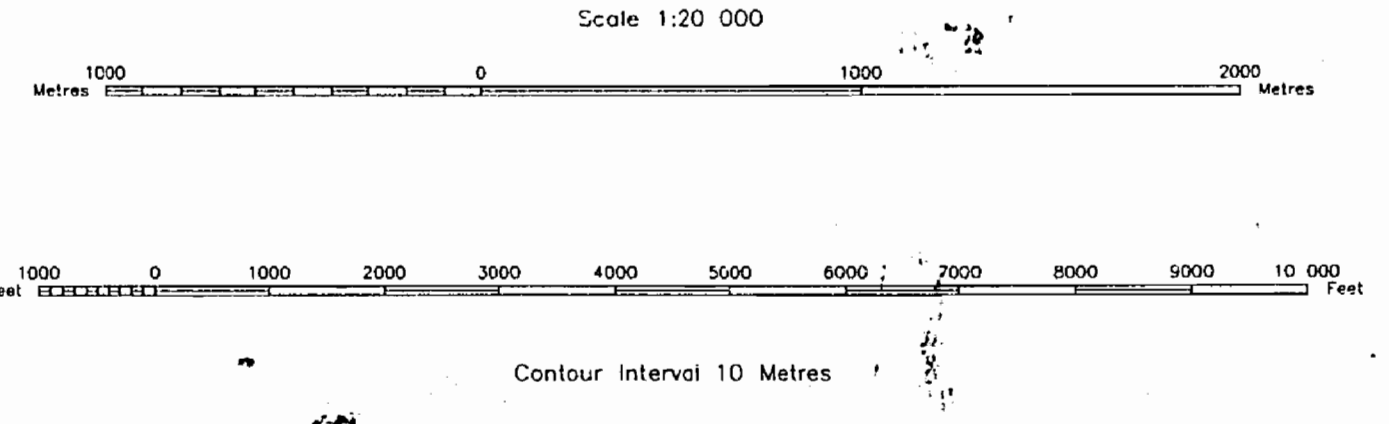
Ministry of Natural Resources Ontario  
 Ministry of Northern Development and Mines

**INDEX TO LAND DISPOSITION**

PLAN  
**G - 3438**  
 TOWNSHIP  
**LORRAIN**

M.N.R. ADMINISTRATIVE DISTRICT  
**TEMAGAMI**  
 MINING DIVISION  
**LARDER LAKE**  
 LAND TITLES/REGISTRY DIVISION  
**TIMISKAMING**

**SAND AND GRAVEL**  
 (Q) QUARRY PERMIT OP24359



THIS TOWNSHIP FALLS WITHIN THE TEMAGAMI COMPREHENSIVE PLANNING AREA. SPECIAL WORKING CONDITIONS MAY APPLY TO EXPLORATION ACTIVITIES. FOR MORE DETAILS PLEASE CONTACT:  
 DISTRICT MANAGER,  
 NORTH BAY DISTRICT  
 MINISTRY, NATURAL RESOURCES

**SYMBOLS**

Boundary	
Administrative District	---
Township, Meridian, Baseline	---
Road allowance: surveyed	---
shoreline	---
Lot/Concession: surveyed	---
unsurveyed	---
Parcel: surveyed	---
unsurveyed	---
Right-of-way: road	---
railway	---
utility	---
Reservation	---
Cliff, Pit, Pile	---
Contour	---
Interpolated	---
Approximate	---
Depression	---
Control point (horizontal)	---
Flooded land	---
Mine shaft	---
Pipeline (above ground)	---
Railway: single track	---
double track	---
abandoned	---
River/Stream/Creek	---
Intermittent	---
Road, highway, county, township	---
access	---
trail, bush	---
Shoreline (original)	---
Transmission line	---
Wooded area	---

**DISPOSITION OF CROWN LANDS**

Patent	
Surface & Mining Rights	---
Surface Rights Only	---
Mining Rights Only	---
Lease	
Surface & Mining Rights	---
Surface Rights Only	---
Mining Rights Only	---
Licence of Occupation	---
Order-in-Council	---
Cancelled	---
Reservation	---
Sand & Gravel	---
Land Use permit	---

RESERVATION OF ONE CHAIN FROM HIGH WATER MARK TO BE MADE ON ALL PATENTS OF LANDS BORDERING ON LAKE TIMISKAMING, EFFECTIVE FEBRUARY 13, 1928.

**FLOODING**  
 MONTREAL R., TO H.E.P.C., TO CONTOUR ELEVATION 785.50' - UPPER NOTCH POWER SITE LO 7558  
 LAKE TIMISKAMING, DEPT. OF PUBLIC WORKS, TO CONTOUR ELEVATION 595.00' FILE: 135387

THE INFORMATION THAT APPEARS ON THIS MAP HAS BEEN COMPILED FROM VARIOUS SOURCES, AND ACCURACY IS NOT GUARANTEED. THOSE WISHING TO STAKE MINING CLAIMS SHOULD CONSULT WITH THE MINING RECORDER MINISTRY OF NORTHERN DEVELOPMENT AND MINES, FOR ADDITIONAL INFORMATION ON THE STATUS OF THE LANDS SHOWN HEREON.

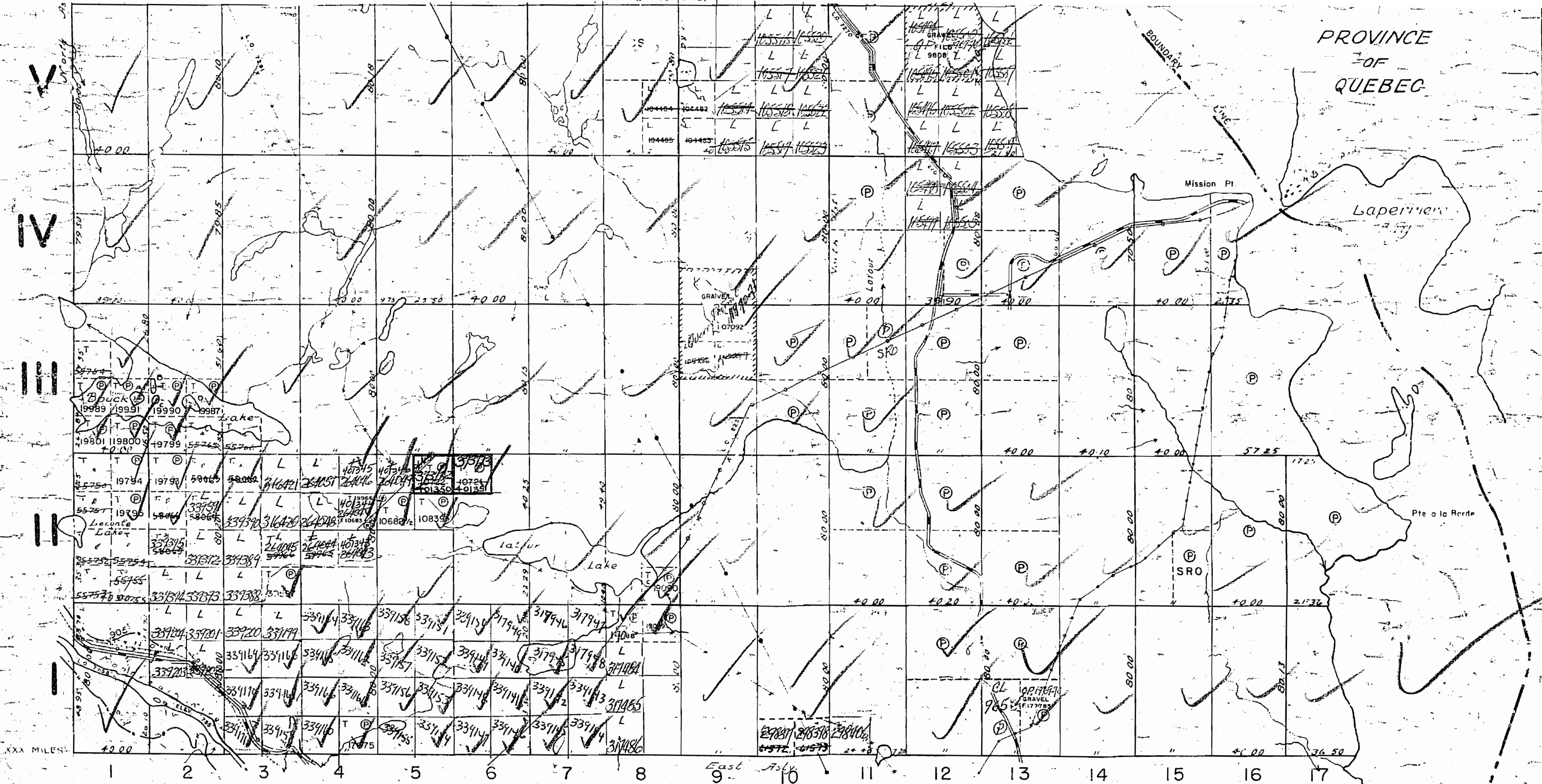
400' Surface Rights along the shores of all lakes and rivers

**CIRCULATED AUGUST 19, 1996**

**F-1**

GILLIES LIMIT TWP. (M 483)

PROVINCE OF QUEBEC



SOUTH LORRAIN TWP (M.591)

M536

LORRAIN

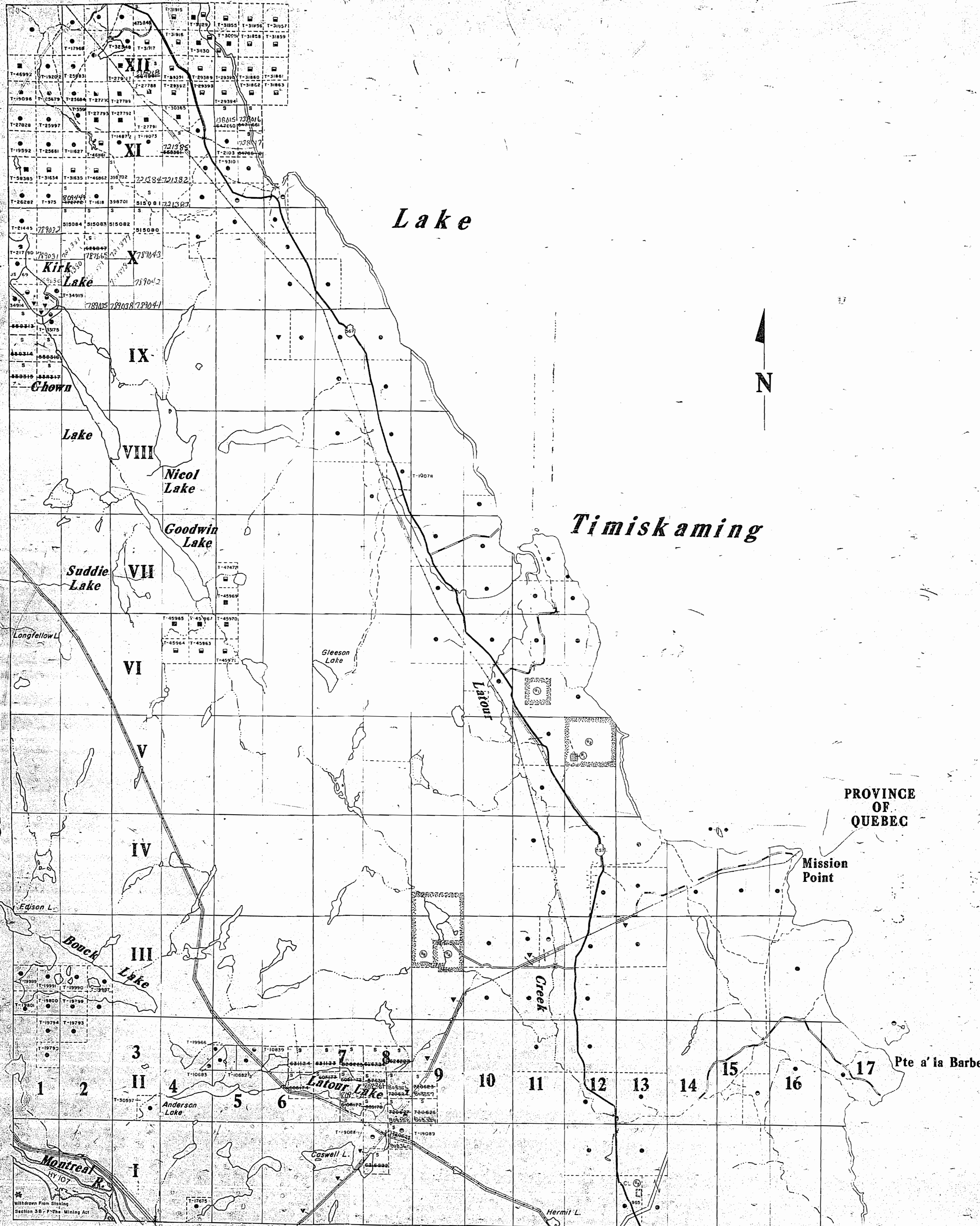
PLAN NO. M.

DEPARTMENT OF - ONTARIO

BUCKE TWP. (M. 432)

COLEMAN TWP. (M. 454)

GILLIES LIMIT TWP. (M. 483)



SOUTH LORRAIN TWP. (M. 591)

LEGEND

HIGHWAY AND ROUTE No.	
OTHER ROADS	
TRAILS	
SURVEYED LINES	
TOWNSHIP, RANGE, LINE, ETC.	
LOTS, MINING CLAIMS, PARCELS, ETC.	
UNSURVEYED LINES	
LOT LINES	
PARCEL BOUNDARIES	
MINING CLAIMS	
RAILWAY AND RIGHT OF WAY	
UTILITY LINES	
NON-PERMANENT STREAM	
FLOODING OR FLOODING RIGHTS	
SUBDIVISION OR COMPOSITE PLAN	
RESERVATIONS	
ORIGINAL SHORELINE	
MARSH OR MUSKEG	
MINES	
TRAVERSE MONUMENT	

DISPOSITION OF CROWN LANDS

TYPE OF DOCUMENT	SYMBOL
PATENT SURFACE & MINING RIGHTS	
SURFACE RIGHTS ONLY	
MINING RIGHTS ONLY	
LEASE SURFACE & MINING RIGHTS	
SURFACE RIGHTS ONLY	
MINING RIGHTS ONLY	
LICENSE OF OCCUPATION	
ORDER IN COUNCIL	
RESERVATION	
CANCELLED	
SAND & GRAVEL	

NOTE: MINING RIGHTS IN PARCELS PATENTED PRIOR TO MAY 6, 1912, ARE NOT IN ORIGINAL PATENTS BY THE PUBLIC LANDS ACT, R.S.O. 1970, CHAP. 380, SEC. 63, SUBSEC. 1.

NOTES

400' SURFACE RIGHTS RESERVED AROUND ALL LAKES AND RIVERS.

RESERVATION OF ONE CHAIN - FROM HIGH WATER MARK TO BE MADE ON ALL PATENTS OF LANDS BORDERING ON LAKE TIMISKAMING, EFFECTIVE FEBRUARY 13, 1928.

AREAS WITHDRAWN FROM DISPOSITION

S.R. - SURFACE RIGHTS    M.R. - MINING RIGHTS

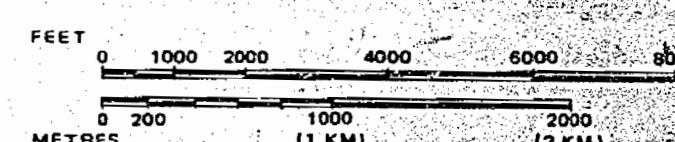
Description	Order No.	Date	Disposition	File
SEC. 36/80	W. 1/85	24/1/83	S.R.	188540

\* IN SERVICE 1983 05 14 - J.C.


SAND AND GRAVEL

- ① GRAVEL - 1758
- ② GRAVEL - FILE 9808
- ③ GRAVEL - FILE 52858
- ④ GRAVEL - FILES 51640, 107092
- ⑤ GRAVEL PIT 1457, D. H. O., FILE 107092

SCALE: 1 INCH = 40 CHAINS



ACRES    HECTARES



TOWNSHIP OF

**LORRAIN**

DISTRICT

**TIMISKAMING**

MINING DIVISION

**SUBBURY**

Ministry of Natural Resources  
Ontario    Surveys and Mapping Branch

Date 5/2/1979

Plan No.

National Topographic Series

**M-536**

\* CLOSED TO STAKING EFFECTIVE  
MARCH 16, 1984 - SECTION 26  
OF THE MINING ACT

Withdrawn From Staking  
Section 36 - The Mining Act