

DISPOSITION OF CROWN LANDS

- Patent Surface & Mining Rights
- Surface Rights Only
- Mining Rights Only
- Lease Surface & Mining Rights
- Surface Rights Only
- Mining Rights Only
- Licence of Occupation
- Order-in-Council
- Cancelled
- Reservation
- Sand & Gravel

AREAS WITHDRAWN FROM DISPOSITION

Description	Order No.	Date	Disposition	File
STUDY AREA	M.S. 02/84	23/02/84	M+S	18110
SEC. 42/80		02/09/89	SRO	160707
SEC. 42/80		02/09/89	SRO	160707

SYMBOLS

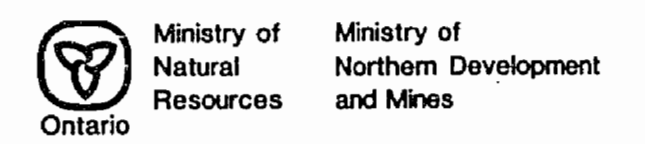
- Boundary Township, Meridian, Baseline
- Road allowance: surveyed
- shoreline
- Lot/Concession: surveyed
- unsurveyed
- Parcel: surveyed
- unsurveyed
- Right-of-way: road
- railway
- utility
- Reservation
- Cliff, Pit, Pile
- Contour
- Interpolated
- Approximate
- Depression
- Control point (horizontal)
- Flooded land
- Mine head frame
- Pipeline (above ground)
- Railway: single track
- double track
- abandoned
- Road: highway, county, township
- access
- trail, bush
- Shoreline (original)
- Transmission line
- Wooded area

NOTES

LAND UNDER LAKE NIPISSING WITHDRAWN FROM STAKING BY ORDER IN COUNCIL DATED APRIL 30, 1912

FLOODING RIGHTS RESERVED TO ELEVATION 643.00 C.S.S. DATUM. FILE: 81043

ISLANDS OF LAKE NIPISSING WITHDRAWN FROM STAKING. FILE: 18701



In Service March 10, 1985

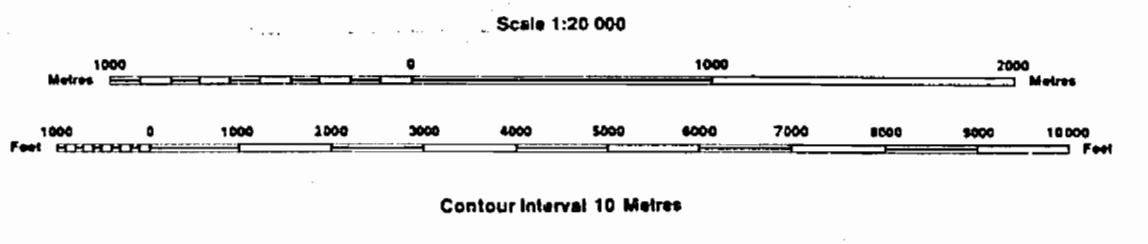
INDEX TO LAND DISPOSITION

PLAN
G-2935

TOWNSHIP
LOUDON

M.N.R. ADMINISTRATIVE DISTRICT
NORTH BAY
MINING DIVISION
SUDBURY
LAND TITLES/REGISTRY DIVISION
NIPISSING

THE INFORMATION THAT APPEARS ON THIS MAP HAS BEEN COMPILED FROM VARIOUS SOURCES, AND ACCURACY IS NOT GUARANTEED. THOSE WISHING TO STAKE MINING CLAIMS SHOULD CONSULT WITH THE MINING RECORDER, MINISTRY OF NORTHERN DEVELOPMENT AND MINES, FOR ADDITIONAL INFORMATION ON THE STATUS OF THE LANDS SHOWN HEREON.



Map base and land disposition drafted by Surveys and Mapping Branch, Ministry of Natural Resources.

The disposition of land, location of lot fabric and parcel boundaries on this index was compiled for administrative purposes only.

OFFICE USE ONLY

MACPHERSON TWP.

12 11 10 9 8 7 6 5 4 3 2 1 A B C D E F G H

THE TOWNSHIP OF
OF
LOUDON

DISTRICT OF
NIPISSING
SUDBURY
MINING DIVISION

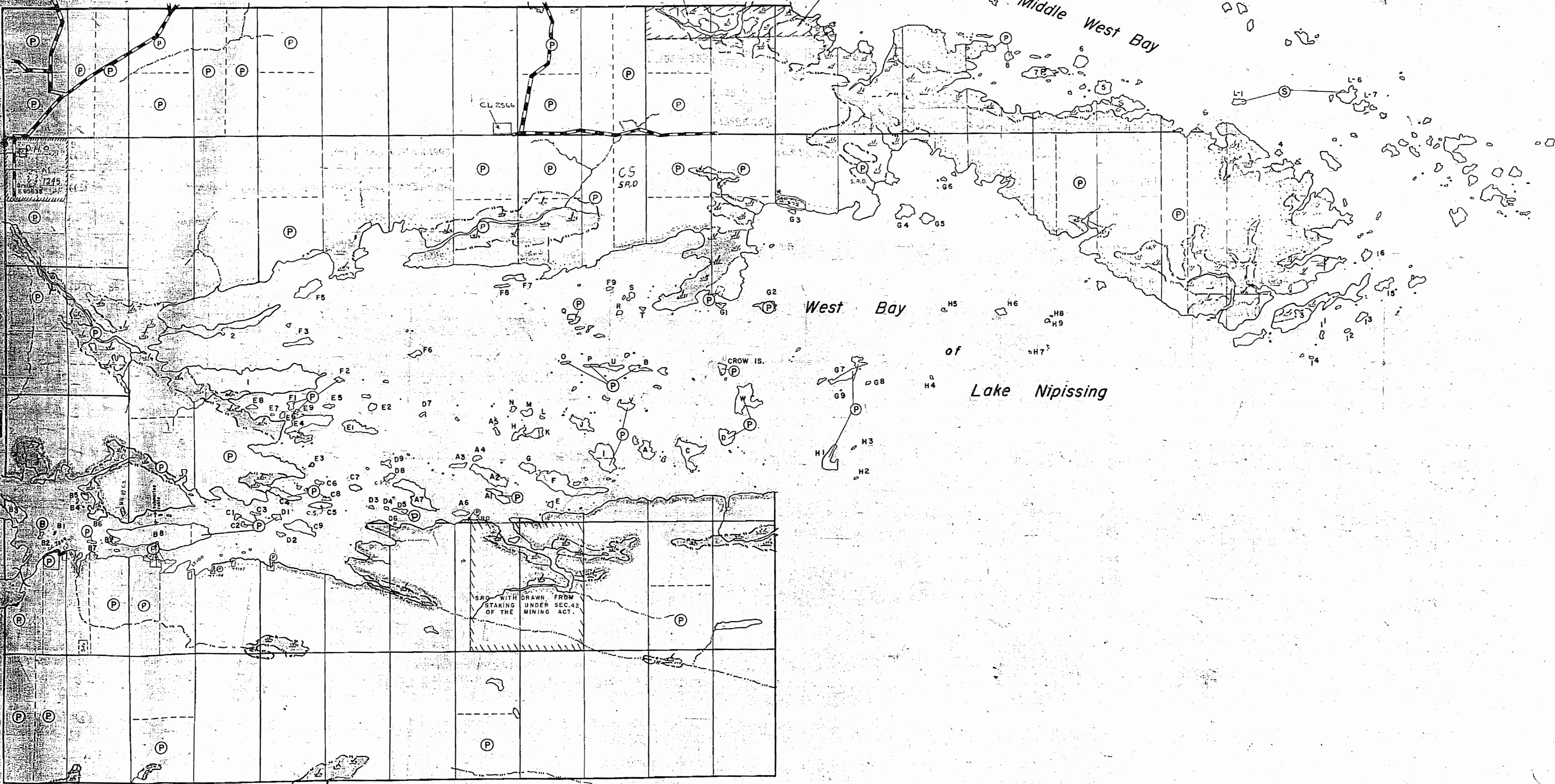
SCALE: 1-INCH=40 CHAINS

S.R.O. WITHDRAWN FROM STAKING
UNDER SEC.42 OF THE MINING ACT

Middle West Bay

West Bay

of
Lake Nipissing



LEGEND

- PATENTED LAND (P)
- CROWN LAND SALE (S)
- LOCATED LAND (Loc.)
- LICENSE OF OCCUPATION LEASES (L.O.)
- ROADS (—)
- IMPROVED ROADS (—)
- RAILWAYS (—)
- POWER LINES (—)
- MARSH OR MUSKEG (—)

NOTES

GRAVEL RESERVED TO THE DEP'T. OF HIGHWAYS.

TOPOGRAPHY FROM F.R.I. SHEETS

Land under Lake Nipissing withdrawn from staking - Order in Council dated April 27 1912

400' Surface Rights Reservation around all Lakes and Rivers.

Flooding Rights reserved to elevation 645.00 C.G.S. Datum. File: 81049.

Islands of Lake Nipissing withdrawn from staking - File: 67051

M.T.C. P. 1245 - Cancelled see "Land Roll" file
Waterlot location C. 3183 Part 1 & 2 see Land Roll
* Location P.C. 31 (Parts 1, 2, 4, 5) 36 R-6235

DATE OF ISSUE
AUG 3 - 1976

LOUDON

PLAN NO.- M-995

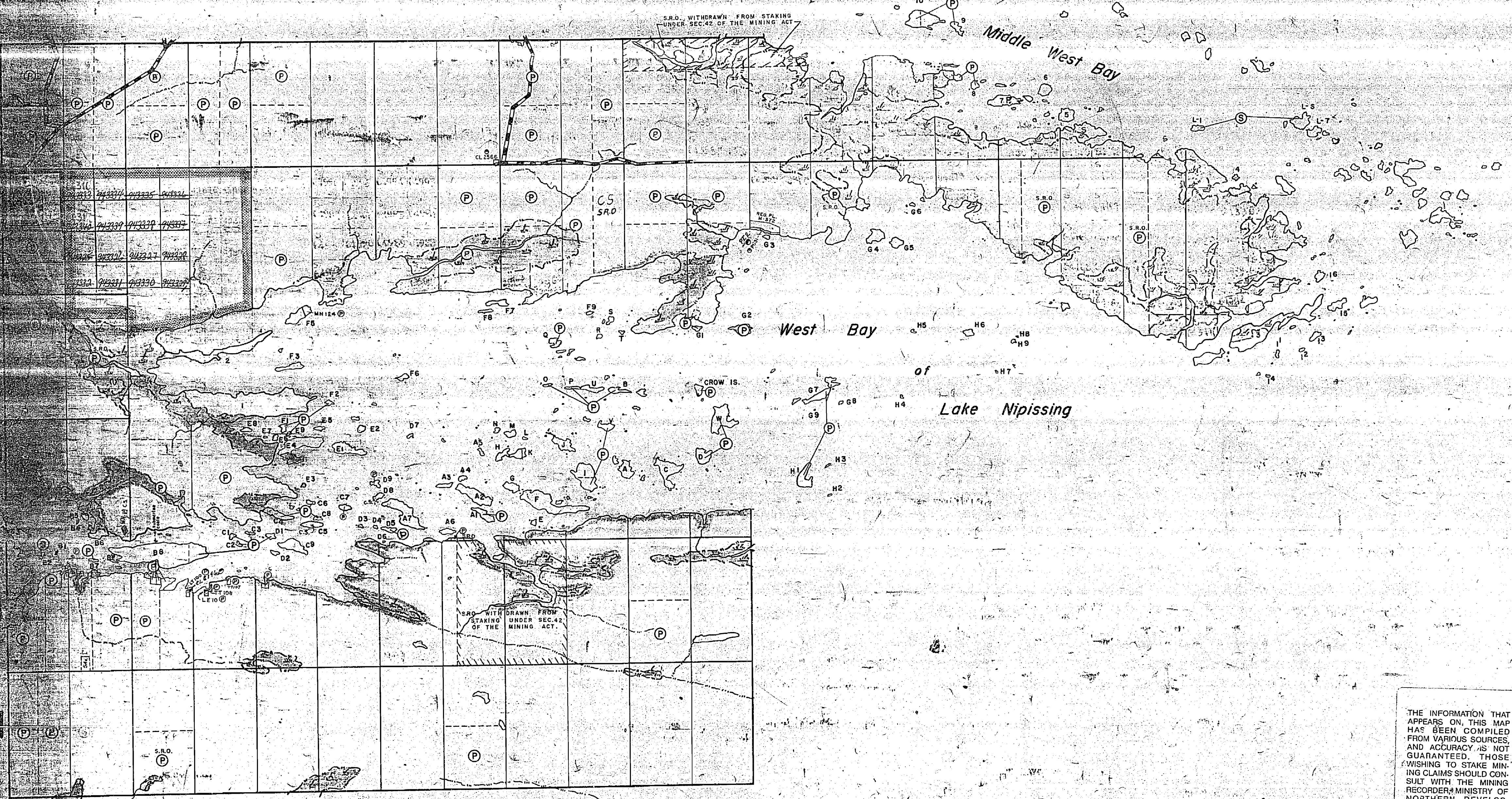
ONTARIO
MINISTRY OF NATURAL RESOURCES
SURVEYS AND MAPPING BRANCH

FALCONER TWP.

HADDON TWP.

MACPHERSON TWP

12 11 10 9 8 7 6 5 4 3 2 1 A B C D E F G H



FALCONER TWP

THE TOWNSHIP OF

LOUDON

DISTRICT OF NIPISSING

SUDBURY MINING DIVISION

SCALE 1-INCH=40 CHAINS

LEGEND

- PATENTED LAND CROWN LAND SALE (P)
- LOCATED LAND (Loc)
- LICENSE OF OCCUPATION (L.O.)
- LEASES (L)
- ROADS (—)
- IMPROVED ROADS (—)
- RAILWAYS (—)
- POWER LINES (—)
- MARSH OR MUSKEG (—)
- PATENTED FOR S.R.O. (P)

NOTES

- GRAVEL RESERVED TO THE DEPT. OF HIGHWAYS.
- TOPOGRAPHY FROM F.R.I. SHEETS
- Land under Lake Nipissing withdrawn from staking by Order in Council dated April 30, 1912
- 400' Surface Rights Reservation around all Lakes and Rivers.
- Flooding Rights reserved to elevation 645.00 C.G.S. Datum. File: 81045.
- Islands of Lake Nipissing withdrawn from staking - File: 67051

(G1) Gravel Reserve - Existing Q.P. 22958

THE INFORMATION THAT APPEARS ON THIS MAP HAS BEEN COMPILED FROM VARIOUS SOURCES, AND ACCURACY IS NOT GUARANTEED. THOSE WISHING TO STAKE MINING CLAIMS SHOULD CONSULT WITH THE MINING RECORDER, MINISTRY OF NORTHERN DEVELOPMENT AND MINES, FOR ADDITIONAL INFORMATION ON THE STATUS OF THE LANDS SHOWN HEREON.

FEB 3 4 SURVEYING BRANCH RECORDER'S OFFICE

LOUDON

PLAN NO. M-995

ONTARIO MINISTRY OF NATURAL RESOURCES SURVEYS AND MAPPING BRANCH

OFFICE USE ONLY

MACPHERSON TWP.

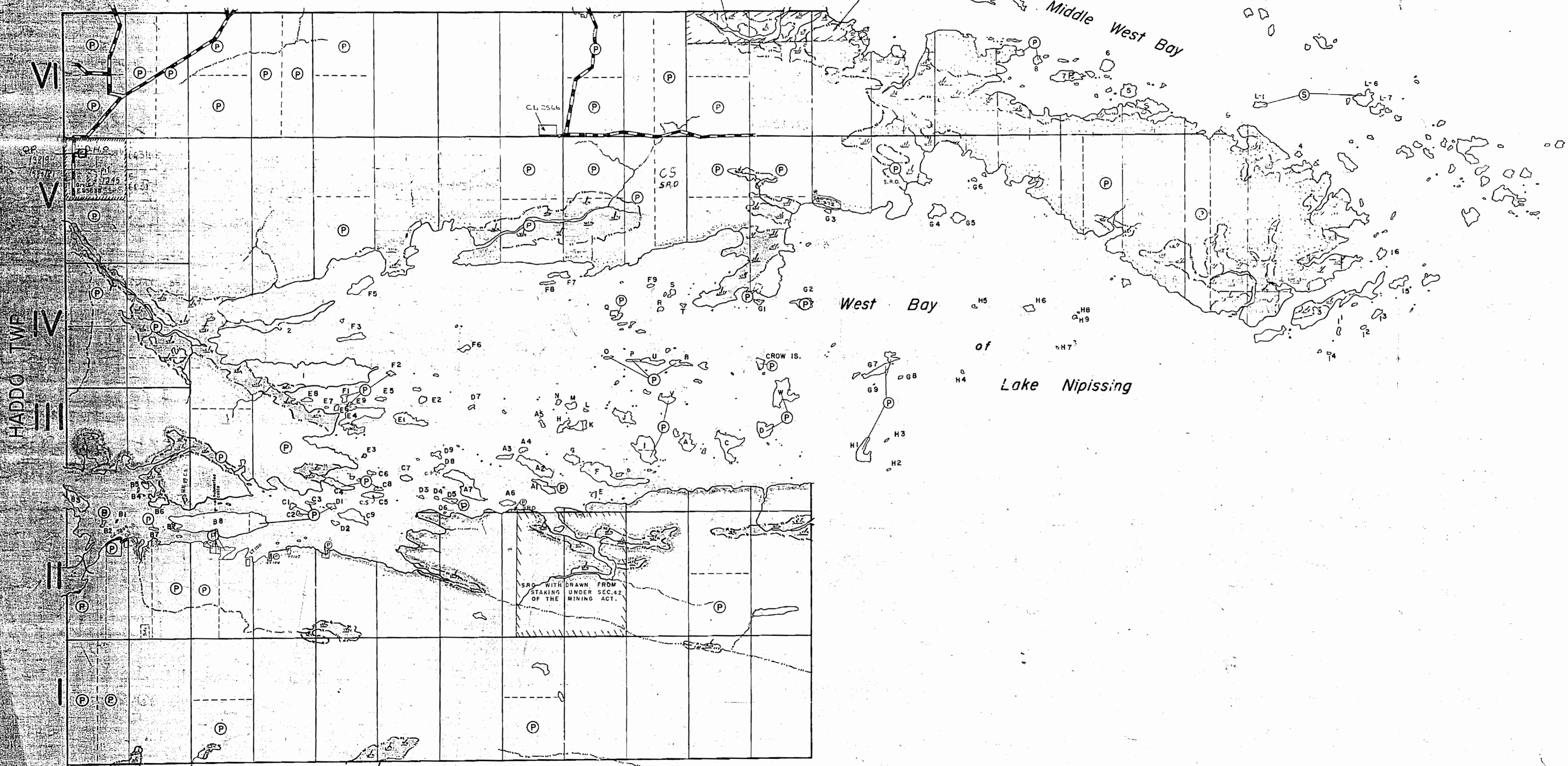
12 11 10 9 8 7 6 5 4 3 2 1 A B C D E F G H

THE TOWNSHIP OF
LOUDON

DISTRICT OF
NIPISSING

SUDBURY
MINING DIVISION

SCALE: 1-INCH=40 CHAINS



LEGEND

- PATENTED LAND (P)
- CROWN LAND SALE (S)
- LOCATED LAND (Loc.)
- LICENSE OF OCCUPATION LEASES (L.O.)
- ROADS (—)
- IMPROVED ROADS (—)
- RAILWAYS (—)
- POWER LINES (—)
- MARSH OR MUSKEG (—)

NOTES

GRAVEL RESERVED TO THE DEPT. OF HIGHWAYS.

TOPOGRAPHY FROM F.R.I. SHEETS

Land near Lake Nipissing withdrawn from staking, Order in Council dated April 27, 1912

400' Surface Rights Reservation around all Lakes and Rivers.

Flooding Rights reserved to elevation 645.00 C.G.S. Datum. File: 81049.

Islands of Lake Nipissing withdrawn from staking - File: 67051

M.T.C. Pt 1245 - Cancelled see "Land Roll File"

Waterlot location C6 3182 Sub 1 & 2 see "Land Roll File"

* Location PC 31 (Parts 1, 2, 3) see R-6235

DATE OF ISSUE
AUG 3 - 1976

LOUDON

PLAN NO.- M-995

ONTARIO
MINISTRY OF NATURAL RESOURCES
SURVEYS AND MAPPING BRANCH

FALCONER TWP.

HADDON TWP.

VI

V

IV

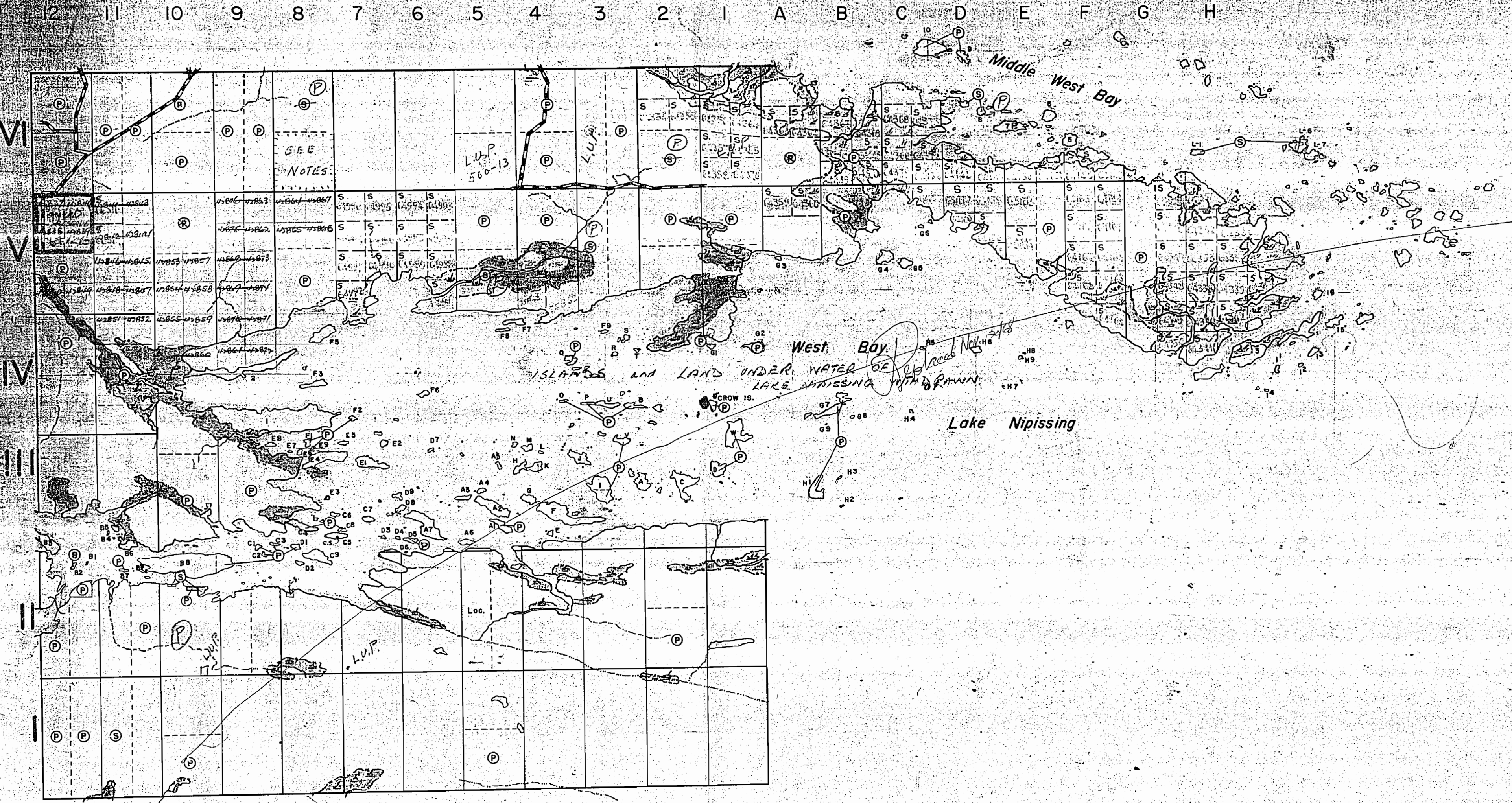
III

II

I

MACPHERSON TWP

THE TOWNSHIP
OF
LOUDON
DISTRICT OF
NIPISSING
SUBBURY
MINING DIVISION
SCALE: 1-INCH=40 CHAINS



LEGEND

PATENTED LAND	(P)
CROWN LAND SALE	(S)
LOCATED LAND	Loc.
LICENSE OF OCCUPATION	LO
LEASES	(L)
ROADS	—
IMPROVED ROADS	—
RAILWAYS	—
POWER LINES	—
MARSH OR MUSKEG	—

NOTES

GRAVEL RESERVED TO THE DEP'T. OF HIGHWAYS.

TOPOGRAPHY FROM F.R.I. SHEETS

5 1/2 LOT 8 CON. 6 Reserve to Crown: Representative Purposes. SEE TWP FILE

400' res.
Lake Nipissing with fawn

FALCONER TWP

PLAN NO.- M-995

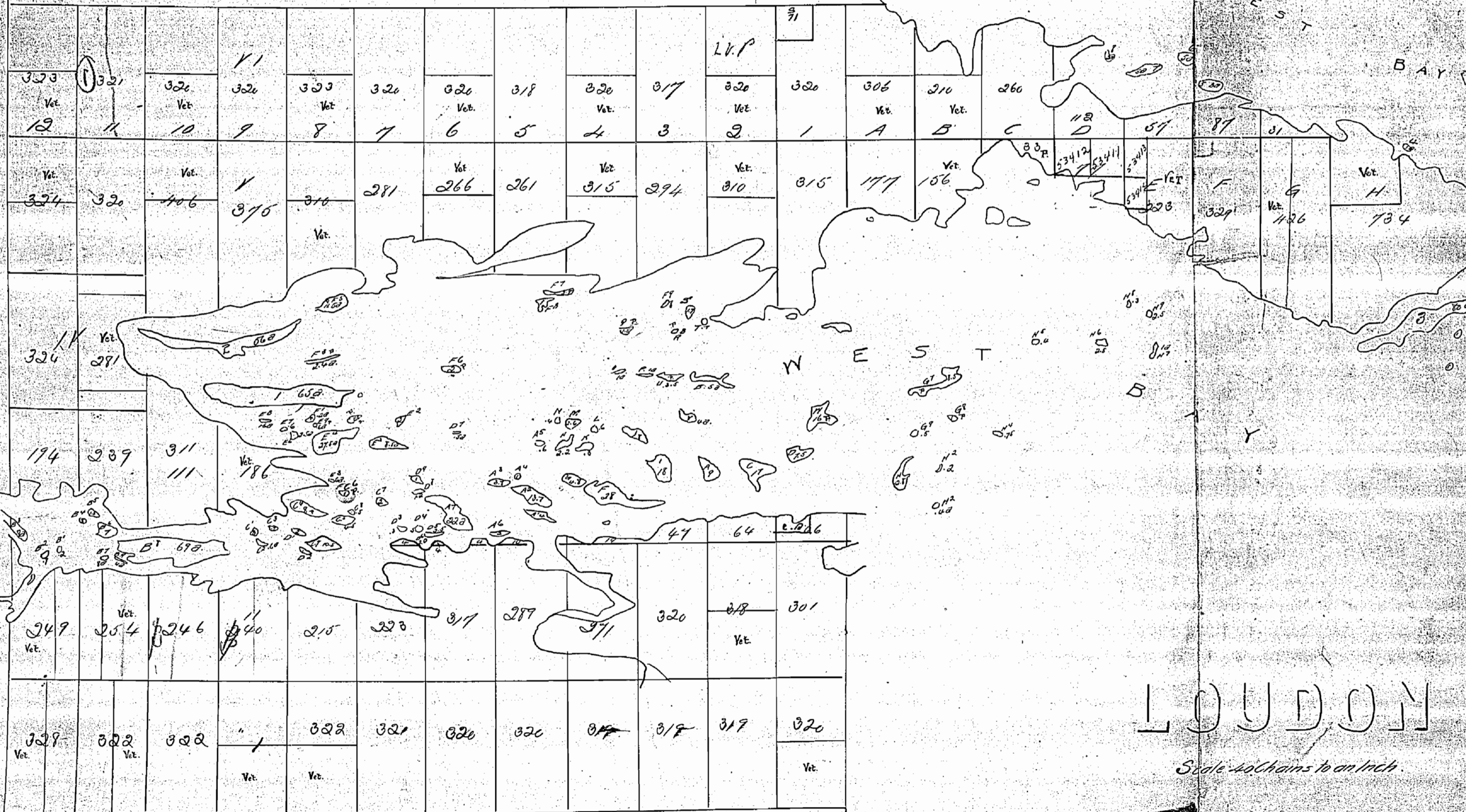
DEPARTMENT OF MINES
-ONTARIO-

Macpherson

MIDDLE

WEST

BAY



LOUDON

Scale 40 Chains to an Inch

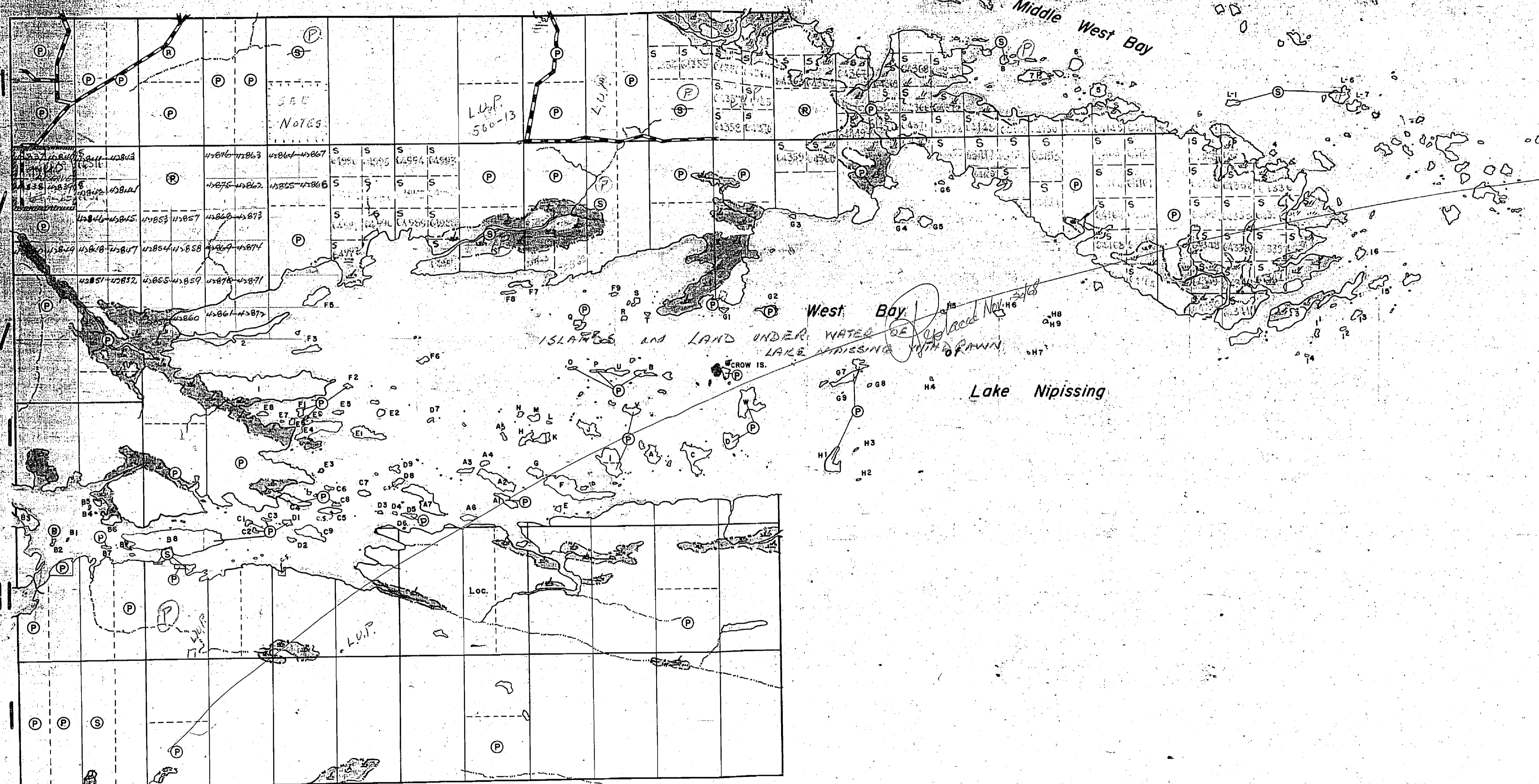
Falconer

m995

MACPHERSON TWP.

12 11 10 9 8 7 6 5 4 3 2 1 A B C D E F G H

THE TOWNSHIP OF
LOUDON
DISTRICT OF NIPISSING
SUDBURY MINING DIVISION
SCALE: 1-INCH=40 CHAINS



LEGEND

PATENTED LAND	(P)
CROWN LAND SALE	(S)
LOCATED LAND	Loc.
LICENSE OF OCCUPATION	L.O.
LEASES	(L)
ROADS	—
IMPROVED ROADS	—
RAILWAYS	—
POWER LINES	—
MARSH OR MUSKEG	—

NOTES

GRAVEL RESERVED TO THE DEPT. OF HIGHWAYS.

TOPOGRAPHY FROM F.R.I. SHEETS.

*5 1/2 LOT 8 COMP. Reserve
to Crown: By what
Purpose. SEE THE FILE*

*400' ...
Lake Nipissing with ...*

FALCONER TWP.

PLAN NO.- M-995
DEPARTMENT OF MINES
-ONTARIO-

995

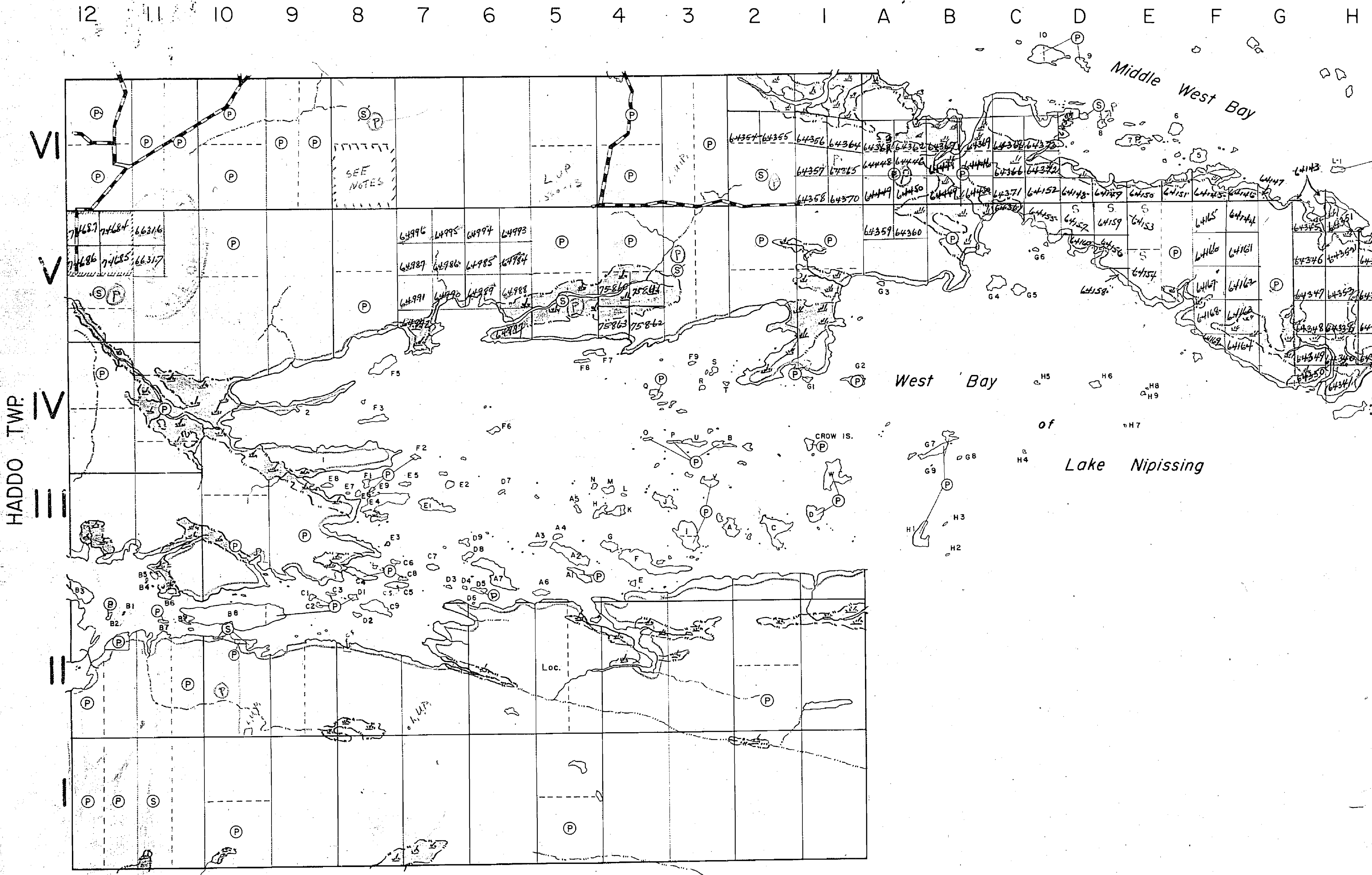
MACPHERSON TWP.

Twp File

THE TOWNSHIP OF
LOUDON

DISTRICT OF NIPISSING
SUDBURY MINING DIVISION

SCALE: 1-INCH=40 CHAINS



VI

V

IV

III

II

I

G.M.

LEGEND

- PATENTED LAND
- CROWN LAND SALE
- LOCATED LAND
- LICENSE OF OCCUPATION LEASES
- ROADS
- IMPROVED ROADS
- RAILWAYS
- POWER LINES
- MARSH OR MUSKEG

NOTES

RESERVED TO THE DEPT. OF HIGHWAYS.

TOPOGRAPHY FROM F.R.I. SHEETS

S 1/2 lot 8 & 6 reserved to Crown. REPT. ST. 111
 Purpose. SEE Twp. file

400' RES

309

M 995

PLAN NO.- SP-309

DEPARTMENT OF MINING
- ONTARIO -

THE TOWNSHIP OF LOUDON

DISTRICT OF NIPISSING

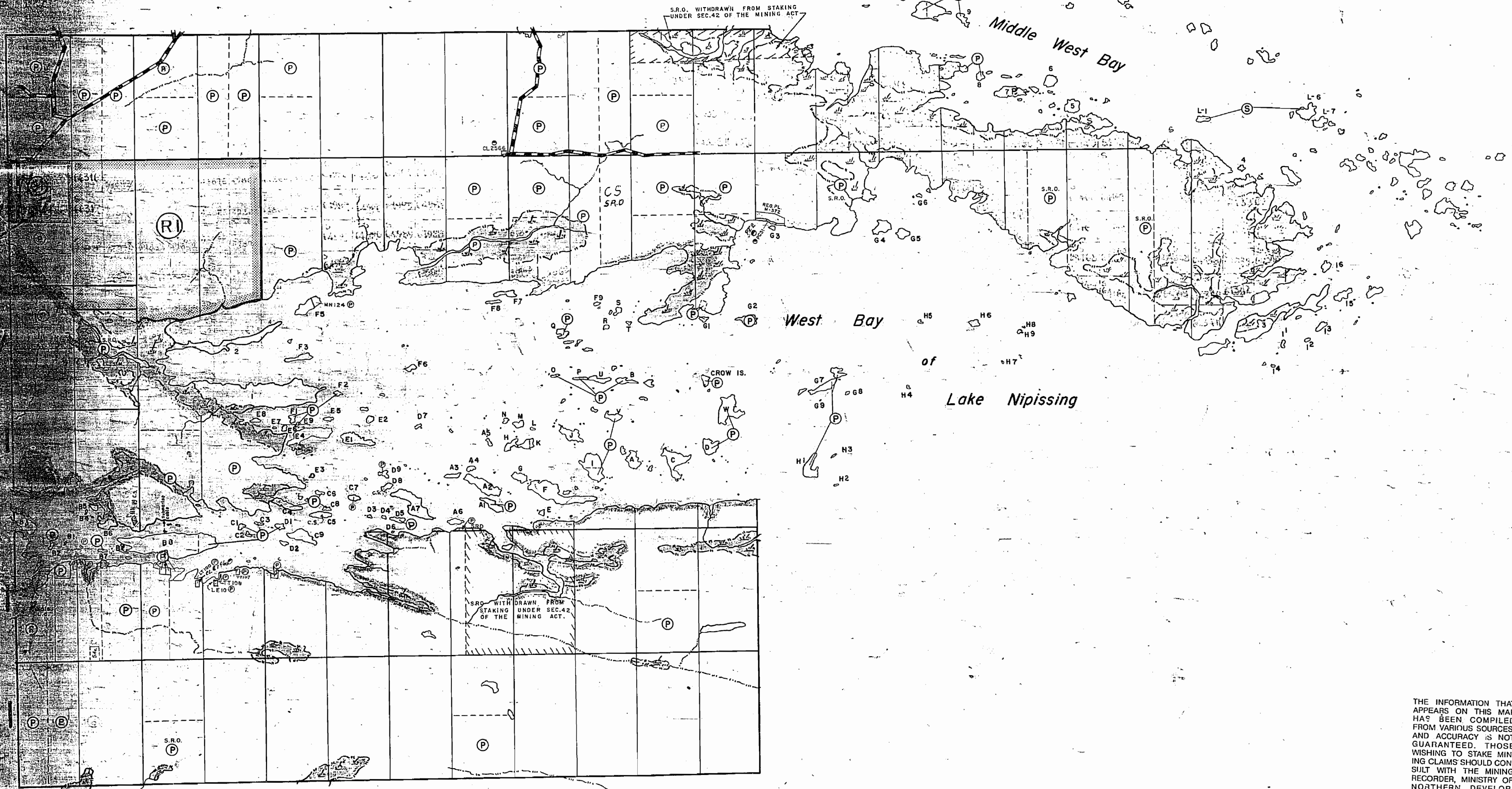
SUDBURY MINING DIVISION

SCALE: 1-INCH=40 CHAINS

MACPHERSON TWP.

FALCONER TWP.

12 11 10 9 8 7 6 5 4 3 2 1 A B C D E F G H



LEGEND

PATENTED LAND	(P)
CROWN LAND SALE	(S)
LOCATED LAND	Loc.
LICENSE OF OCCUPATION	L.O.
LEASES	(L)
ROADS	(---)
IMPROVED ROADS	(=)
RAILWAYS	(+)
POWER LINES	(- - - -)
MARSH OR MUSKEG	(~)
PATENTED FOR S.R.O.	(O)

NOTES

- GRAVEL RESERVED TO THE DEPT. OF HIGHWAYS.
- TOPOGRAPHY FROM F.R.I. SHEETS.
- Land under Lake Nipissing withdrawn from staking by Order in Council dated April 30, 1912.
- 400' Surface Rights Reservation around all Lakes and Rivers.
- Flooding Rights reserved to elevation 645.00 C.G.S. Datum. File: 81049.
- Islands of Lake Nipissing withdrawn from staking - File: 67051.

- (G) Gravel Reserve - Existing G.P. 27958
- (R) Study Area W-S-12/94 94/02/23 M.S. 195150

THE INFORMATION THAT APPEARS ON THIS MAP HAS BEEN COMPILED FROM VARIOUS SOURCES, AND ACCURACY IS NOT GUARANTEED. THOSE WISHING TO STAKE MINING CLAIMS SHOULD CONSULT WITH THE MINING RECORDER, MINISTRY OF NORTHERN DEVELOPMENT AND MINES, FOR ADDITIONAL INFORMATION ON THE STATUS OF THE LANDS SHOWN HEREON.

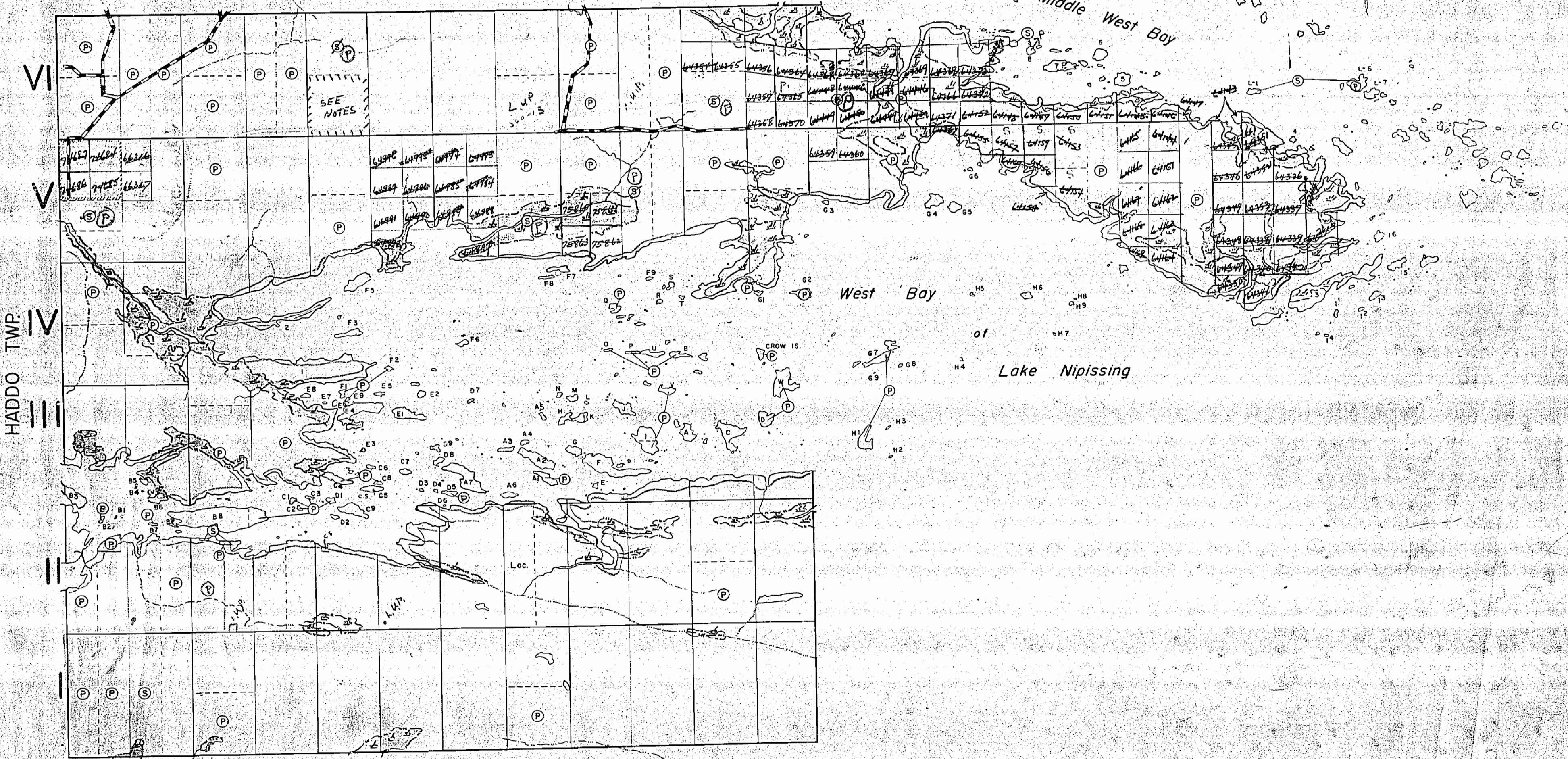
Loudon
PLAN NO.- M-995

ONTARIO
MINISTRY OF NATURAL RESOURCES
SURVEYS AND MAPPING BRANCH

MACPHERSON TWP

Twp File

12 11 10 9 8 7 6 5 4 3 2 1 A B C D E F G H



THE TOWNSHIP OF
OF
LOUDON

DISTRICT OF NIPISSING
SUDBURY MINING DIVISION
SCALE 1-INCH=40 CHAINS

LEGEND

- PATENTED LAND
- CROWN LAND SALE
- LOCATED LAND
- LICENSE OF OCCUPATION
- LEASES
- ROADS
- IMPROVED ROADS
- RAILWAYS
- POWER LINES
- MARSH OR MUSKEG

NOTES

RESERVED TO THE DEPT. OF HIGHWAYS
TOPOGRAPHY FROM P.R. SHEETS
S 1/2 Lot 8 Con. 6 reserved to Crown's REFORESTATION purposes. S.E. Twp. file

400' Rio

M 995

PLAN NO - S-309

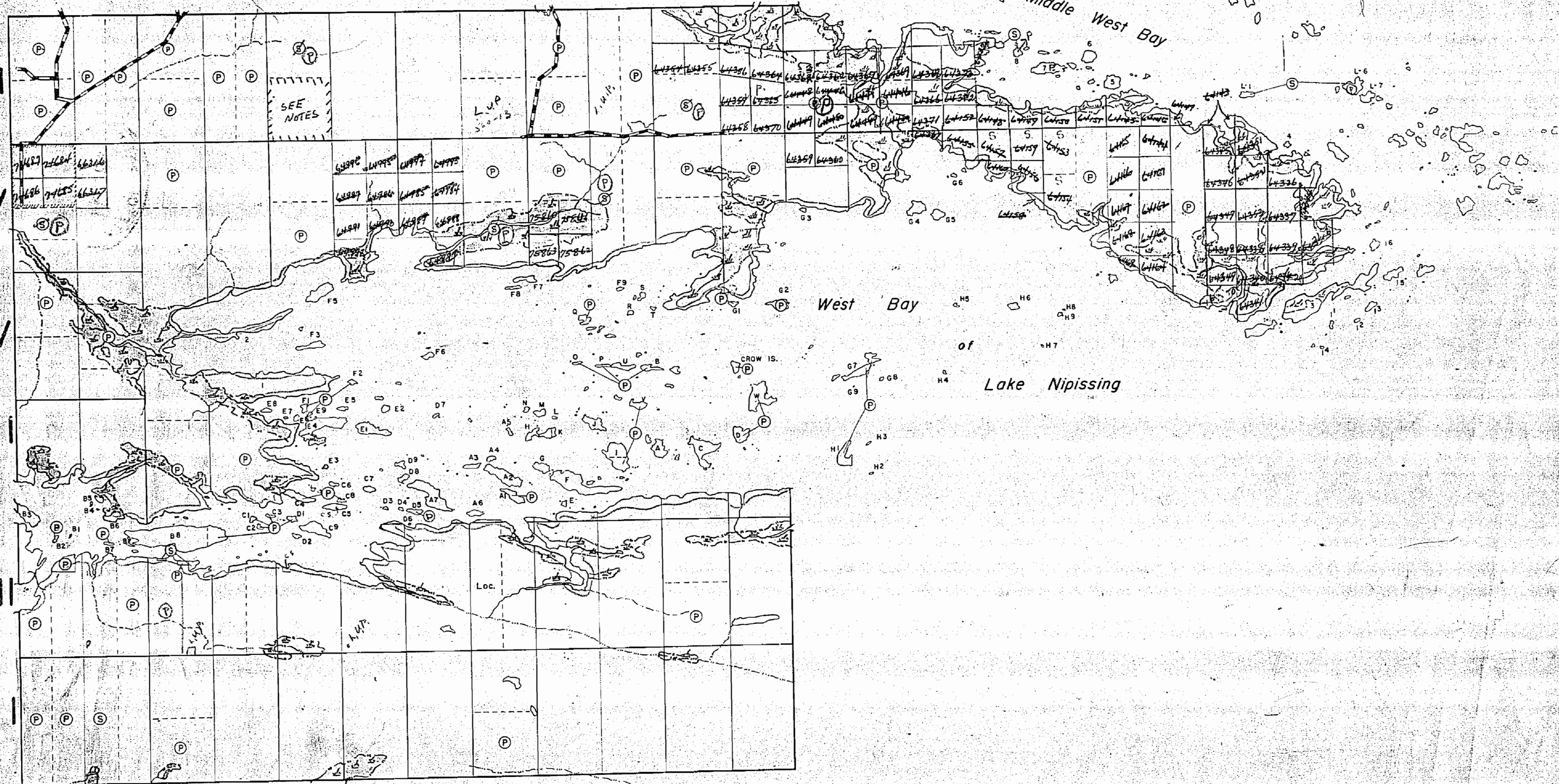
DEPARTMENT OF MINES
- ONTARIO -

MACPHERSON TWP

Twp File

12 11 10 9 8 7 6 5 4 3 2 1 A B C D E F G H

VI
V
IV
HADDON TWP.



FALCONER TWP

THE TOWNSHIP
OF
LOUDON
DISTRICT OF
NIPISSING
SUDBURY
MINING DIVISION
SCALE: 1-INCH=40 CHAINS

LEGEND

- PATENTED LAND
- CROWN LAND SALE
- LOCATED LAND
- LICENSE OF OCCUPATION
- LEASES
- ROADS
- IMPROVED ROADS
- RAILWAYS
- POWER LINES
- MARSH OR MUSKEG

NOTES

RESERVED TO THE DEPT. OF
HIGHWAYS

TOPOGRAPHY FROM F.R.I. SHEETS


*S 1/2 lot 8 line 6 reserved to
Crown for REFORESTATION
Purposes. SEE Twp file*

400' Res

M 995

PLAN NO- S-309

DEPARTMENT OF MINES
-ONTARIO-

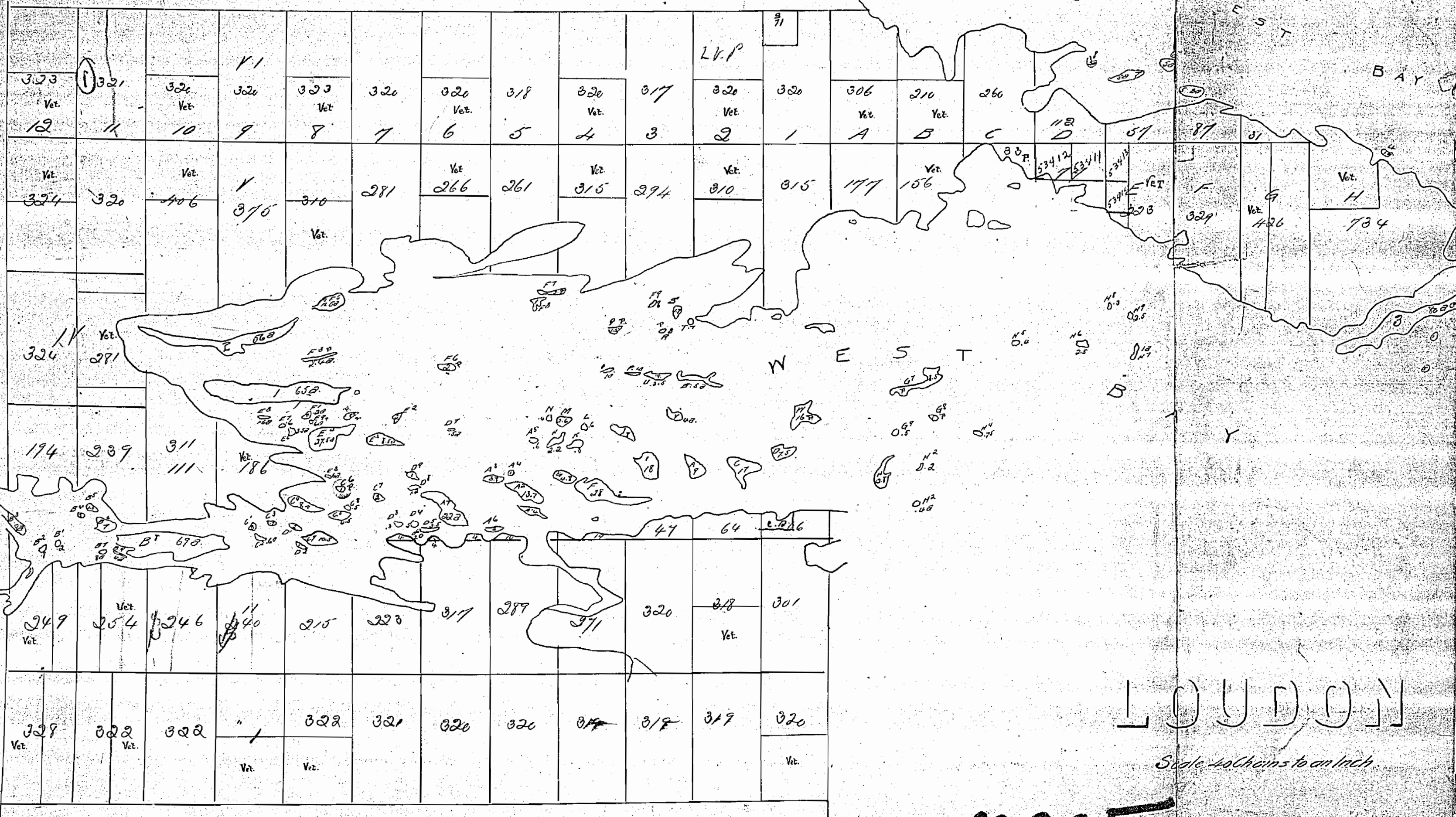


Macpherson

MIDDLE

WEST

BAY



LOUDON

Scale 40 Chains to an Inch

Falconer

m995