

NOTES

AREAS WITHDRAWN FROM DISPOSITION

M.R.O. - MINING RIGHTS ONLY

S.R.O. - SURFACE RIGHTS ONLY

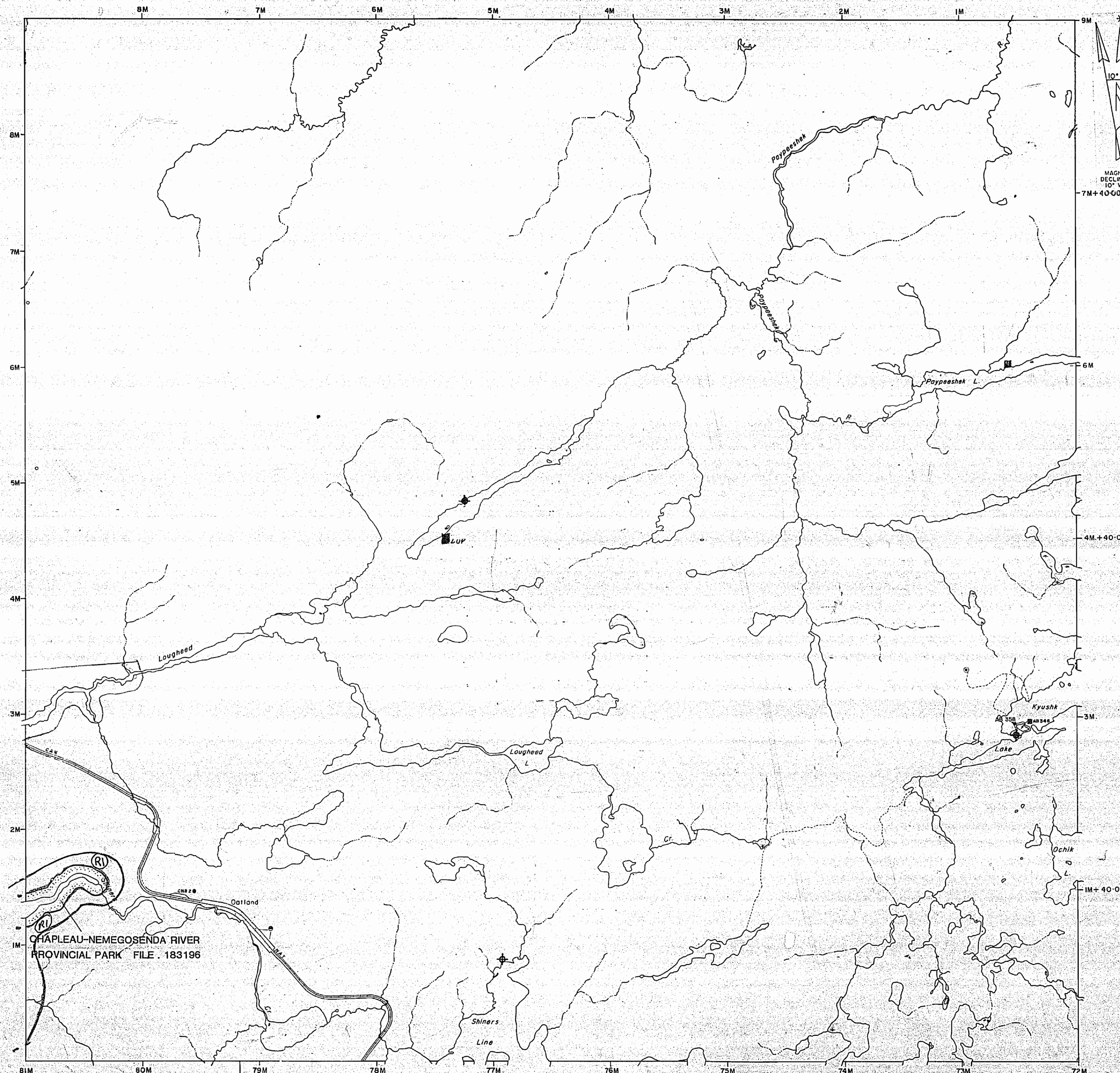
M.+S. - MINING AND SURFACE RIGHTS

Description Order No. Date Disposition File
(R) Sec. 35 W-LL-11550/99 ONT May 14/99 MTS

DAVIN TWP.

KAPUSKASING TWP.

OSSIN TWP.



CHAPLEAU-NEMEGOSENDA RIVER
PROVINCIAL PARK FILE 183196

SHERLOCK TWP.

SHENANGO TWP.

LEGEND


HIGHWAY AND ROUTE NO.	
OTHER ROADS	
TRAILS	
SURVEYED LINES:	
TOWNSHIPS, BASE LINES, ETC.	
LOTS, MINING CLAIMS, PARCELS, ETC.	
UNSURVEYED LINES:	
LOT LINES	
PARCEL BOUNDARY	
MINING CLAIMS ETC.	
RAILWAY AND RIGHT OF WAY	
UTILITY LINES	
NON-PERENNIAL STREAM	
FLOODING OR FLOODING RIGHTS	
SUBDIVISION OR COMPOSITE PLAN	
RESERVATIONS	
ORIGINAL SHORELINE	
MARSH OR MUSKEG	
MINES	
TRAVERSE MONUMENT	

DISPOSITION OF CROWN LANDS

TYPE OF DOCUMENT	SYMBOL
PATENT, SURFACE & MINING RIGHTS	
" SURFACE RIGHTS ONLY	
" MINING RIGHTS ONLY	
LEASE, SURFACE & MINING RIGHTS	
" SURFACE RIGHTS ONLY	
" MINING RIGHTS ONLY	
LICENCE OF OCCUPATION	
ORDER-IN-COUNCIL	
RESERVATION	
CANCELLED	
SAND & GRAVEL	

REMOTE TOURIST CAMPS
NOTE: MINING RIGHTS IN PARCELS PATENTED PRIOR TO MAY 5, 1913, VESTED IN ORIGINAL PATENTEE BY THE PUBLIC LANDS ACT, R.S.O. 1970, CHAP. 380, SEC. 63, SUBSEC. 1.

SCALE: 1 INCH = 40 CHAINS



LUP.

THE INFORMATION THAT APPEARS ON THIS MAP HAS BEEN COMPILED FROM VARIOUS SOURCES AND ACCURACY IS NOT GUARANTEED. THOSE WISHING TO STAKE MINING CLAIMS SHOULD CONSULT WITH THE MINING RECORDER, MINISTRY OF NORTHERN DEVELOPMENT AND MINES, FOR ADDITIONAL INFORMATION ON THE STATUS OF THE LANDS SHOWN HEREON.

This map updated August 15, 1983 (m)

TOWNSHIP
LOUGHEED
M.N.R. ADMINISTRATIVE DISTRICT
CHAPLEAU
MINING DIVISION
PORCUPINE
LAND TITLES / REGISTRY DIVISION
ALGOMA

Ministry of Land
Natural Resources Management
Ontario Branch

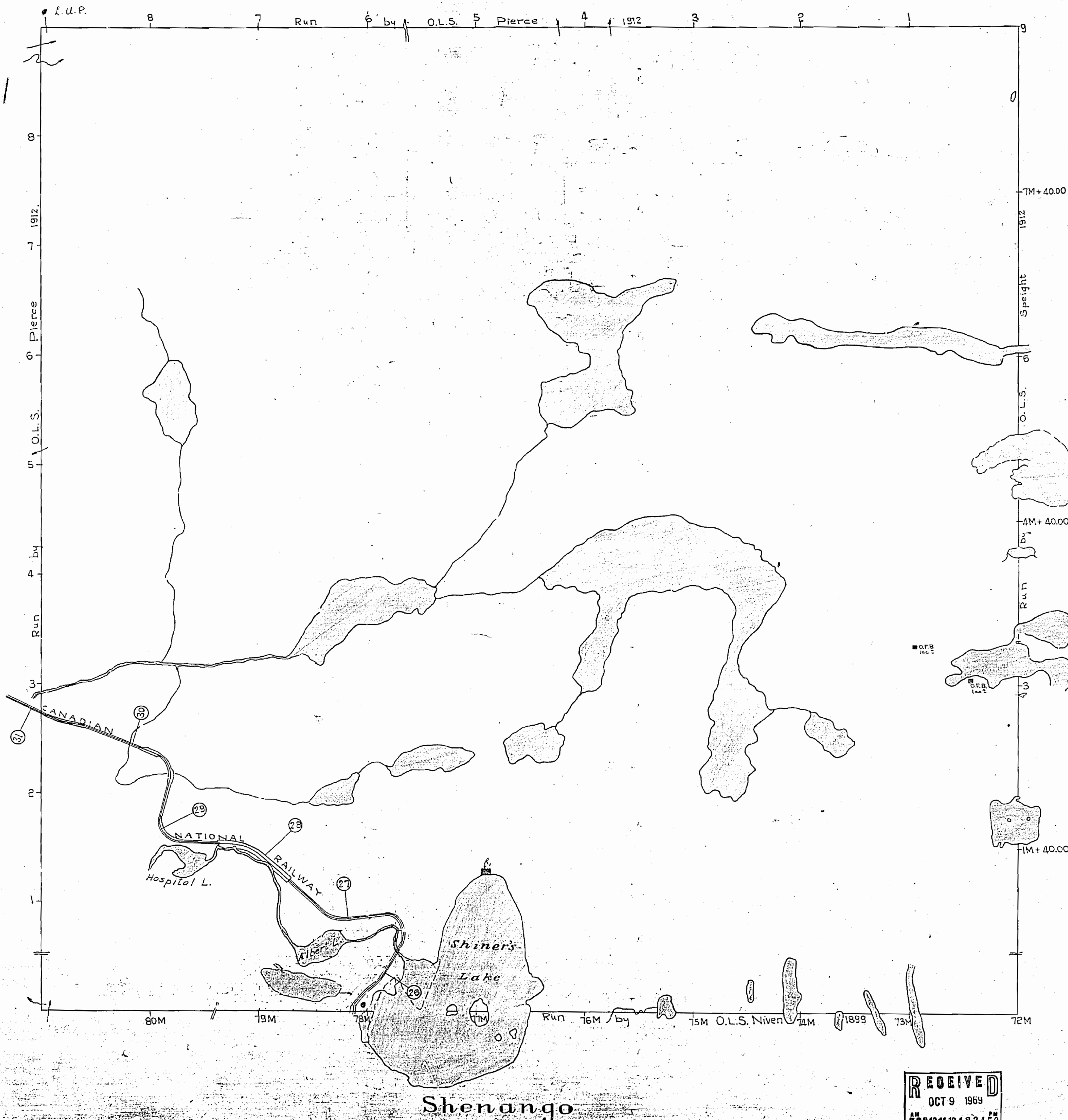
Date: AUGUST, 1983
Number: **G-2477**

R_i ~~A_{rpl}~~ ^{L.U.P.} ~~P.A. P. sup. right~~

400' Surface Rights Reservation
around all Lakes and Rivers.

• L.U.P.

Kapuskasing



osin

Shenango

RECEIVED
OCT 9 1969
AM 7 8 9 10 11 12 1 2 3 4 5 6 PM

NOTES

AREAS WITHDRAWN FROM DISPOSITION

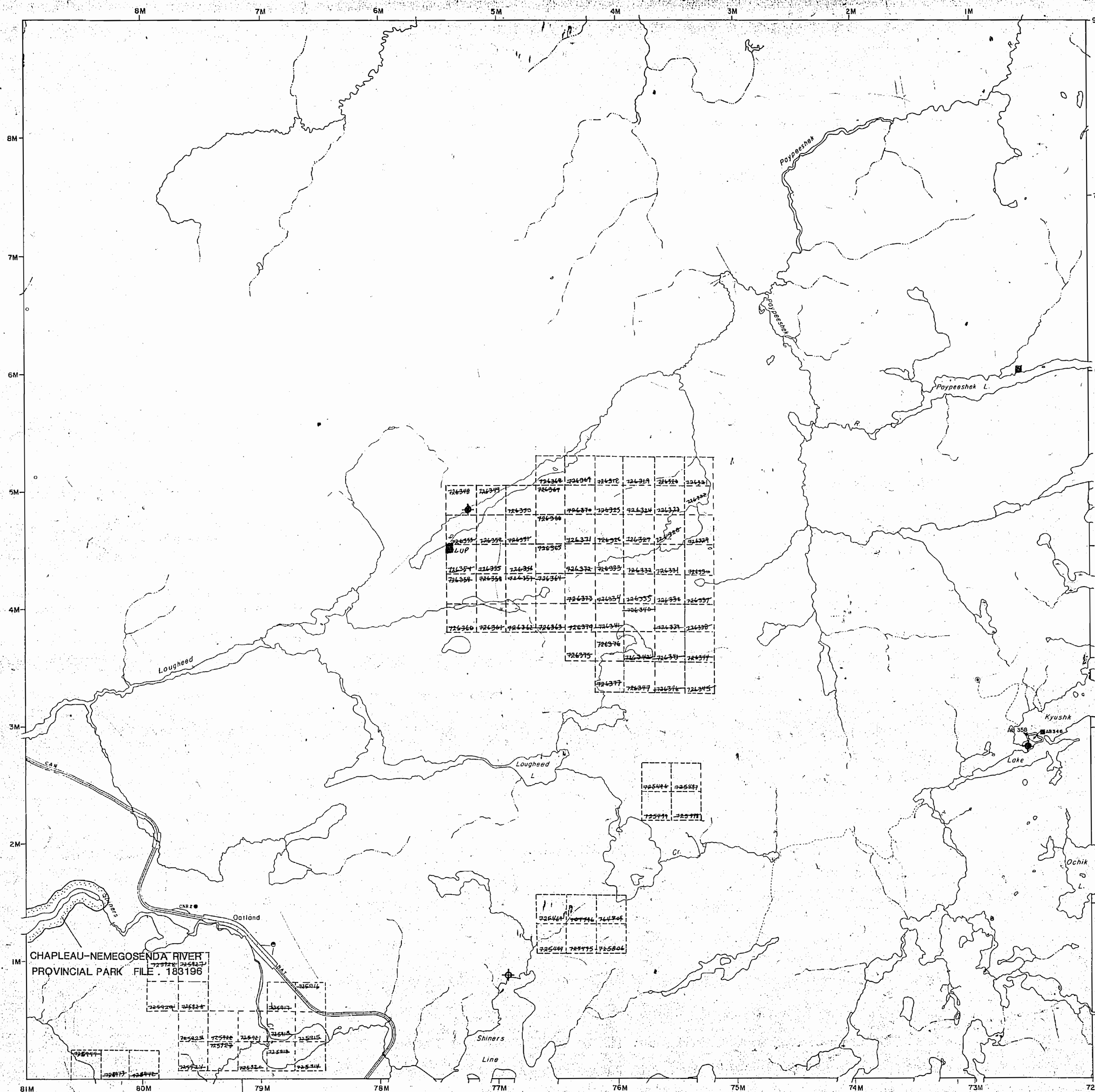
M.R.O. - MINING RIGHTS ONLY
S.R.O. - SURFACE RIGHTS ONLY
M. & S. - MINING AND SURFACE RIGHTS

Description	Order No.	Date	Disposition	File

DAVIN TWP.

KAPUSKASING TWP.

OSSIN TWP.



SHERLOCK TWP.

SHENANGO TWP.

LEGEND

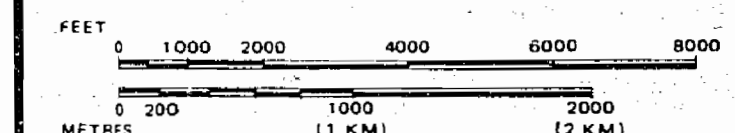
HIGHWAY AND ROUTE No.
 OTHER ROADS
 TRAILS
 SURVEYED LINES:
 TOWNSHIPS, BASE LINES, ETC.
 LOTS, MINING CLAIMS, PARCELS, ETC.
 UNSURVEYED LINES:
 LOT LINES
 PARCEL BOUNDARY
 MINING CLAIMS ETC.
 RAILWAY AND RIGHT OF WAY
 UTILITY LINES
 NON-PERENNIAL STREAM
 FLOODING OR FLOODING RIGHTS
 SUBDIVISION OR COMPOSITE PLAN
 RESERVATIONS
 ORIGINAL SHORELINE
 MARSH OR MUSKEG
 MINES
 TRAVERSE MONUMENT

DISPOSITION OF CROWN LANDS

TYPE OF DOCUMENT	SYMBOL
PATENT, SURFACE & MINING RIGHTS	
" SURFACE RIGHTS ONLY	
" MINING RIGHTS ONLY	
LEASE, SURFACE & MINING RIGHTS	
" SURFACE RIGHTS ONLY	
" MINING RIGHTS ONLY	
LICENCE OF OCCUPATION	
ORDER-IN-COUNCIL	
RESERVATION	
CANCELLED	
SAND & GRAVEL	
REMOTE TOURIST CAMPS	

NOTE: MINING RIGHTS IN PARCELS PATENTED PRIOR TO MAY 6, 1913, VESTED IN ORIGINAL PATENTEE BY THE PUBLIC LANDS ACT, R.S.O. 1970, CHAP. 380, SEC. 63, SUBSEC. 1.

SCALE: 1 INCH = 40 CHAINS



LUP.

THE INFORMATION THAT APPEARS ON THIS MAP HAS BEEN COMPILED FROM VARIOUS SOURCES, AND ACCURACY IS NOT GUARANTEED. THOSE WISHING TO STAKE MINING CLAIMS SHOULD CONSULT WITH THE MINING RECORDER, MINISTRY OF NORTHERN DEVELOPMENT AND MINES, FOR ADDITIONAL INFORMATION ON THE STATUS OF THE LANDS SHOWN HEREON.

This map updated August 15, 1983 (NW)

TOWNSHIP
LOUGHEED
 M.N.R. ADMINISTRATIVE DISTRICT
CHAPLEAU
 MINING DIVISION
PORCUPINE
 LAND TITLES / REGISTRY DIVISION
ALGOMA

Ministry of Natural Resources
 Land Management Branch
 Ontario

Date: AUGUST, 1983
 Number: **G-2477**

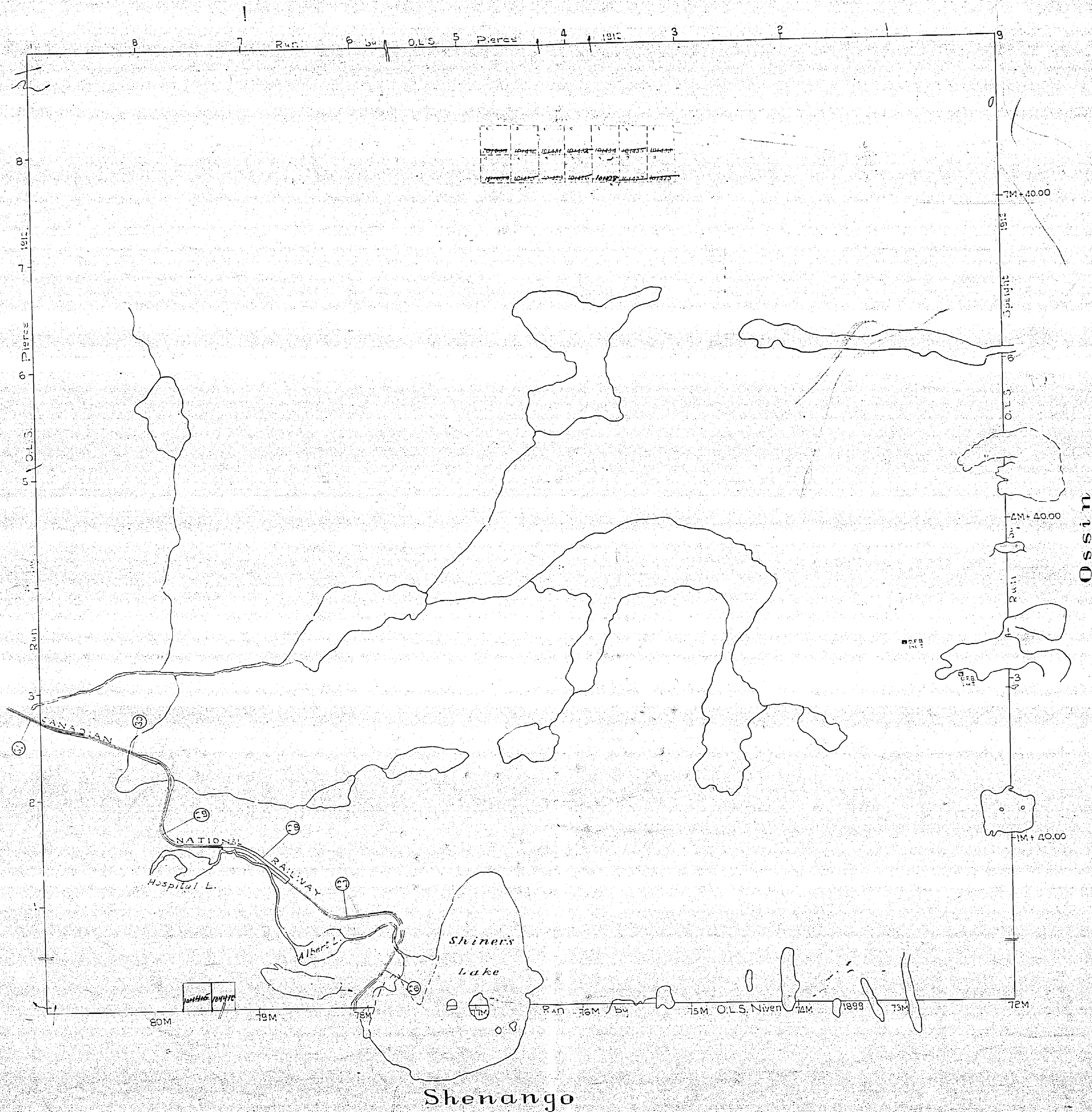
PLAN

966

OF THE TOWNSHIP OF
LOUGHEED

m-996

SCALE 40 CHAINS = 1 INCH.



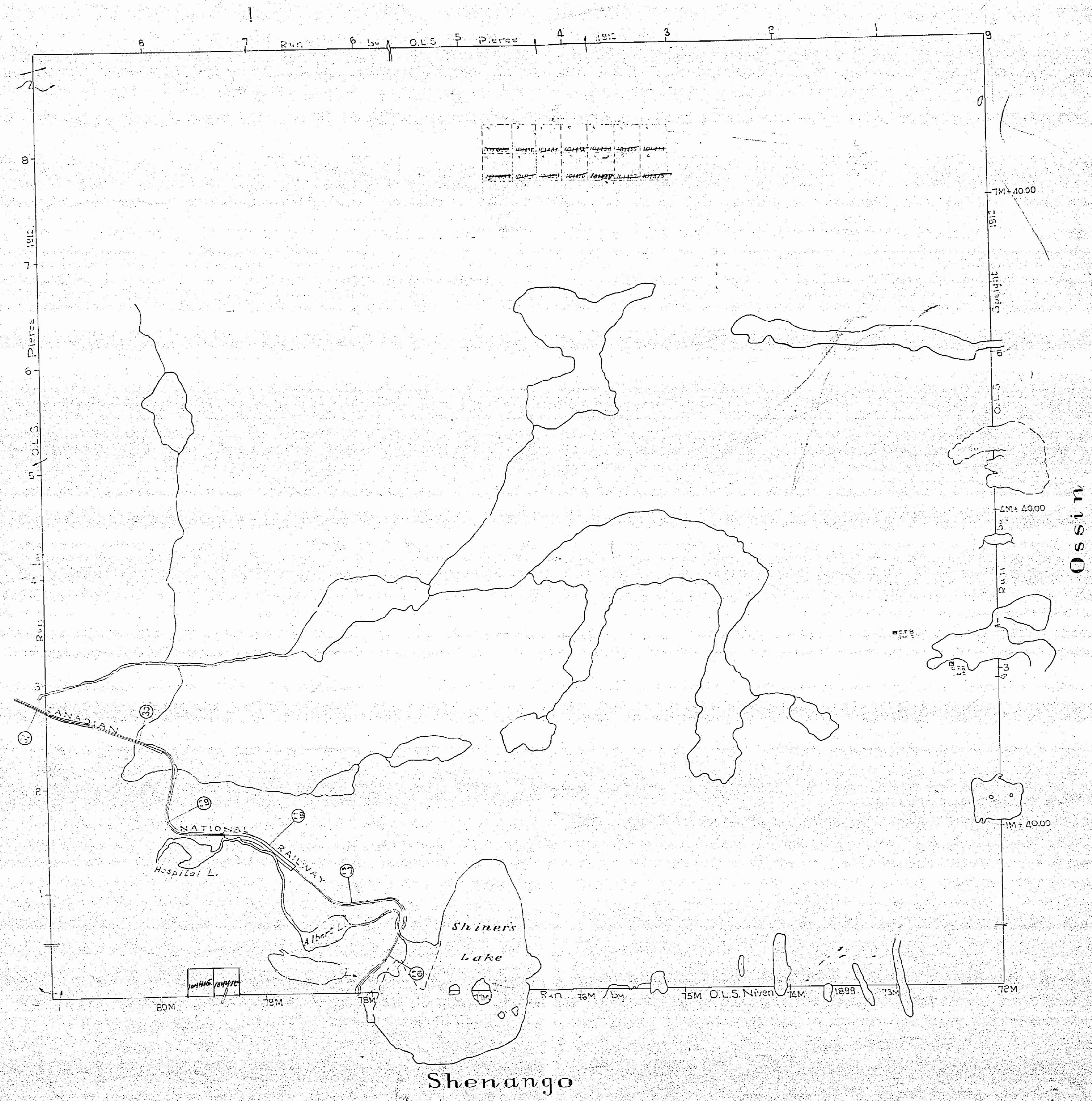
July 1934

PLAN

OF THE TOWNSHIP OF
LOUGHEED

m-996

SCALE 40 CHAINS = 1 INCH.



Kupushasing

Ossin