

AREA OF
LOWER AGUASABON LAKE
 DISTRICT OF THUNDER BAY
 PORT ARTHUR MINING DIVISION
 SCALE: 1-INCH = 40 CHAINS

LEGEND

PATENTED LAND	Ⓟ
CROWN LAND SALE	C.S.
LEASES	Ⓢ
LOCATED LAND	Loc.
LICENSE OF OCCUPATION	L.O.
MINING RIGHTS ONLY	M.R.O.
SURFACE RIGHTS ONLY	S.R.O.
ROADS	—
IMPROVED ROADS	—
KING'S HIGHWAYS	—
RAILWAYS	—
POWER LINES	—
MARSH OR MUSKOG	—
MINES	ⓧ
CANCELLED	C

NOTES

400' Reserve around all Lakes and Rivers to Dept. of Lands & Forests.

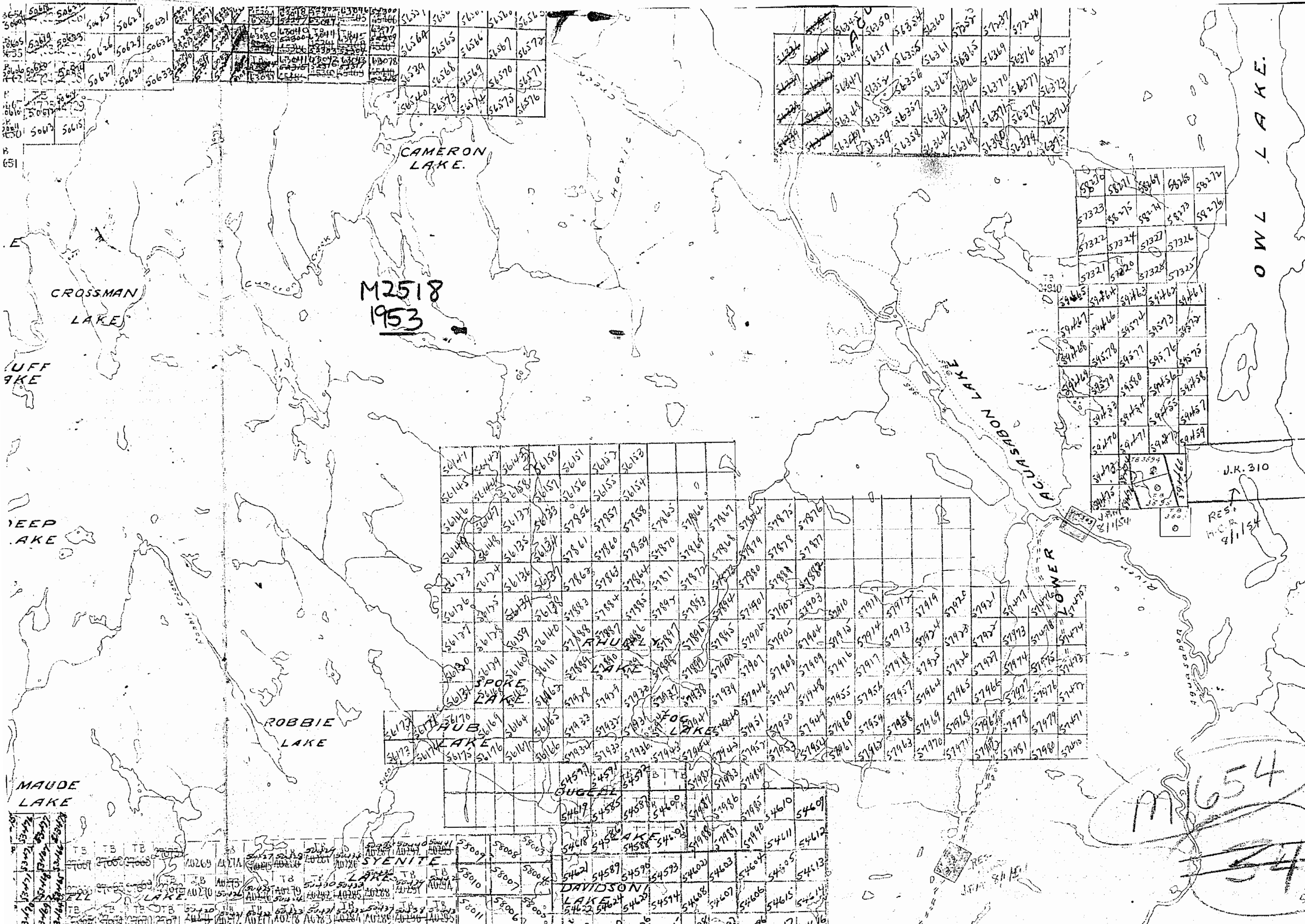
Flooding Rights to Contour 985 On Aguasabon Lakes Reserved to H.E.P.C. of Ontario. File: 132730.

Flooding Rights on Owl Lake Reserved to H.E.P.C. of Ontario to 15' above present water level.

River, Bed and Flats On Aguasabon River Reserved To 20' above present water level south of Loc. J.K.309 for flooding. File: 110752 Vol.6.



PLAN NO. **M. 2518**
 DEPARTMENT OF MINING
 - ONTARIO -



M2518
1953

M2654

54

BIG DUCK LAKE AREA

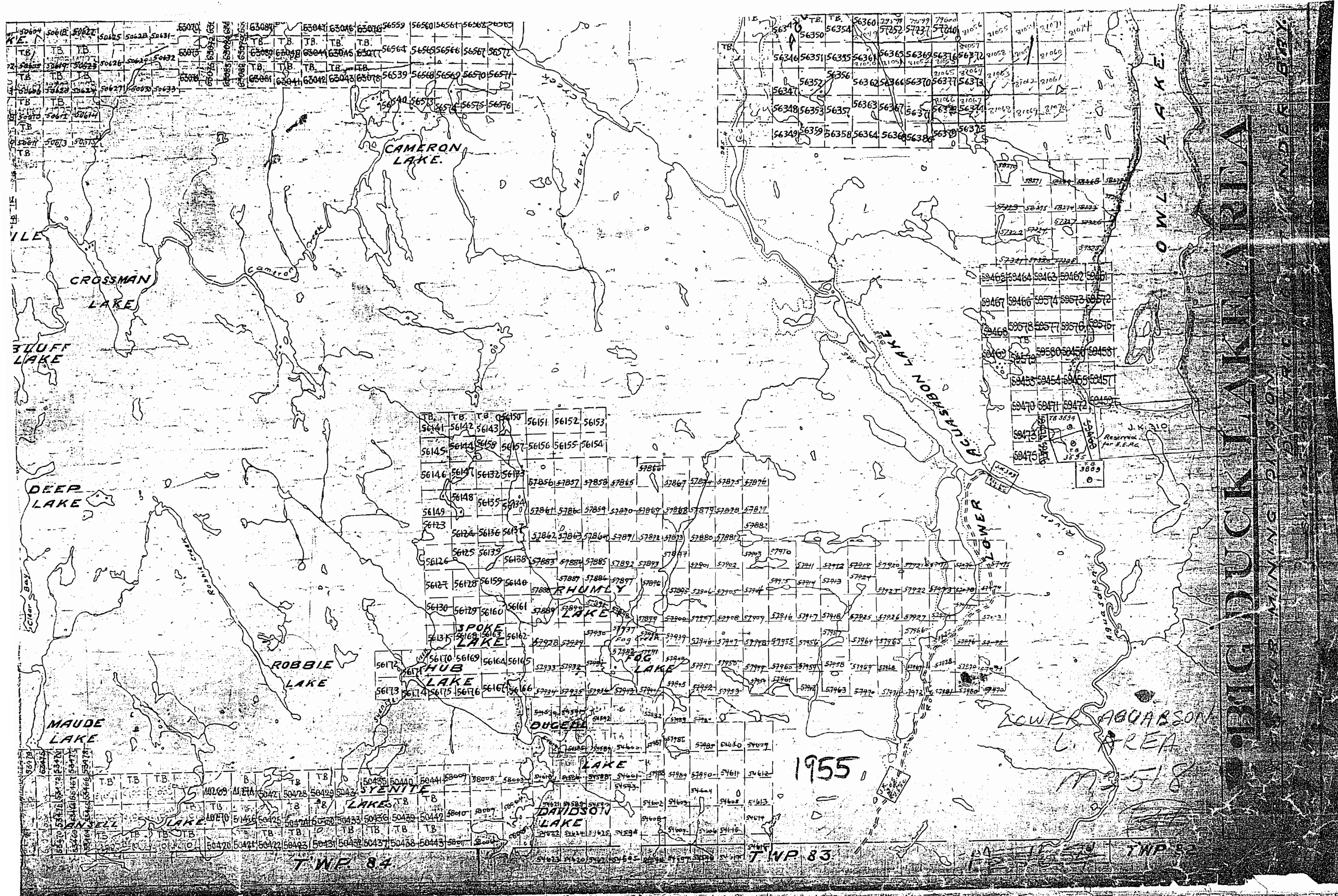
PORT ARTHUR MINING DIVISION. DISTRICT OF THUNDER BAY.

Scale 40 chains to an inch.

TWP. 84.

TWP. 82.

TWP. 82.



SASKATCHEWAN
 DEPARTMENT OF MINING
 DIVISION OF SURVEYING
 DUCK LAKE AREA

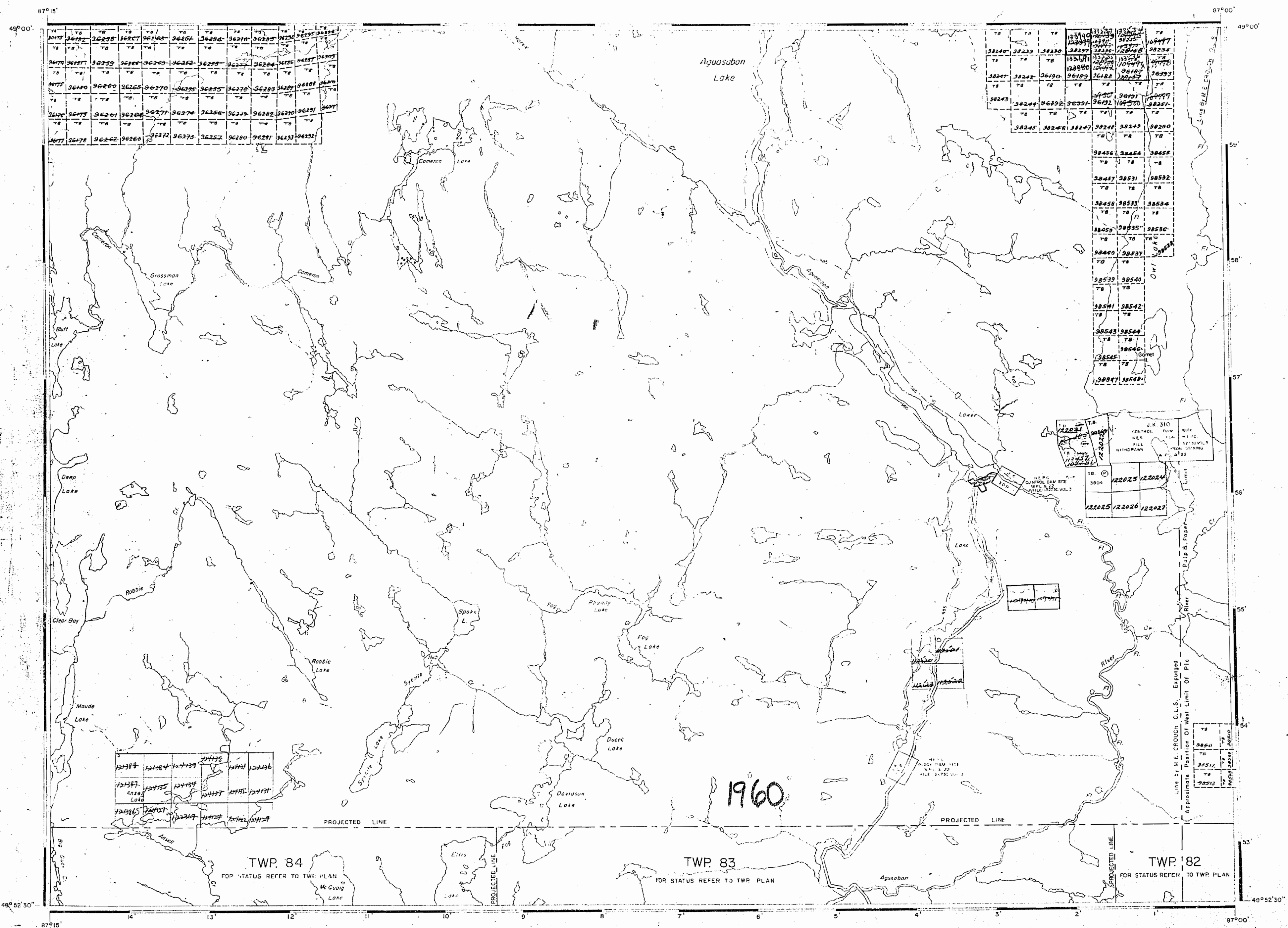
1955

M-518

TWP 84

TWP 83

TWP 82



AREA OF
LOWER AGUASABON LAKE
 DISTRICT OF THUNDER BAY
 PORT ARTHUR MINING DIVISION
 SCALE: 1-INCH = 40 CHAINS

LEGEND

PATENTED LAND	Ⓟ
CROWN LAND SALE	C.S.
LEASES	Ⓛ
LOCATED LAND	Loc
LICENSE OF OCCUPATION	L.O.
MINING RIGHTS ONLY	M.R.O.
SURFACE RIGHTS ONLY	S.R.O.
ROADS	—
IMPROVED ROADS	—
KING'S HIGHWAYS	—
RAILWAYS	—
POWER LINES	—
MARSH OR MUSKEG	—
MINES	Ⓜ
CANCELLED	C

NOTES

400' Reserve around all Lakes and Rivers to Dept. of Lands & Forests.

Flooding Rights to Contour 985 On Aguasabon Lakes Reserved to H.E.P.C. of Ontario. File 132730.

Flooding Rights on Owl Lake Reserved to H.E.P.C. of Ontario to 15' above present water level.

River, Bed and Flats On Aguasabon River Reserved to 20' above present water level south of Loc JK309 for flooding. File: 110752 Vol.6.

PLAN NO. M. 2518
 DEPARTMENT OF MINES
 - ONTARIO -

Upper Aguasabon Lake Area (M.-2519)

AREA OF
**LOWER
AGUASABON LAKE**

DISTRICT OF
THUNDER BAY

PORT ARTHUR
MINING DIVISION

SCALE: 1-INCH = 40 CHAINS

LEGEND

- PATENTED LAND Ⓟ
- CROWN LAND SALE C.S.
- LEASES Ⓛ
- LOCATED LAND L.O.
- LICENSE OF OCCUPATION L.O.
- MINING RIGHTS ONLY M.R.O.
- SURFACE RIGHTS ONLY S.R.O.
- ROADS —
- IMPROVED ROADS —
- KING'S HIGHWAYS —
- RAILWAYS —
- POWER LINES —
- MARSH OR MUSKEG —
- MINES X
- CANCELLED C

NOTES

400' Surface Rights Reservation around all Lakes & Rivers.

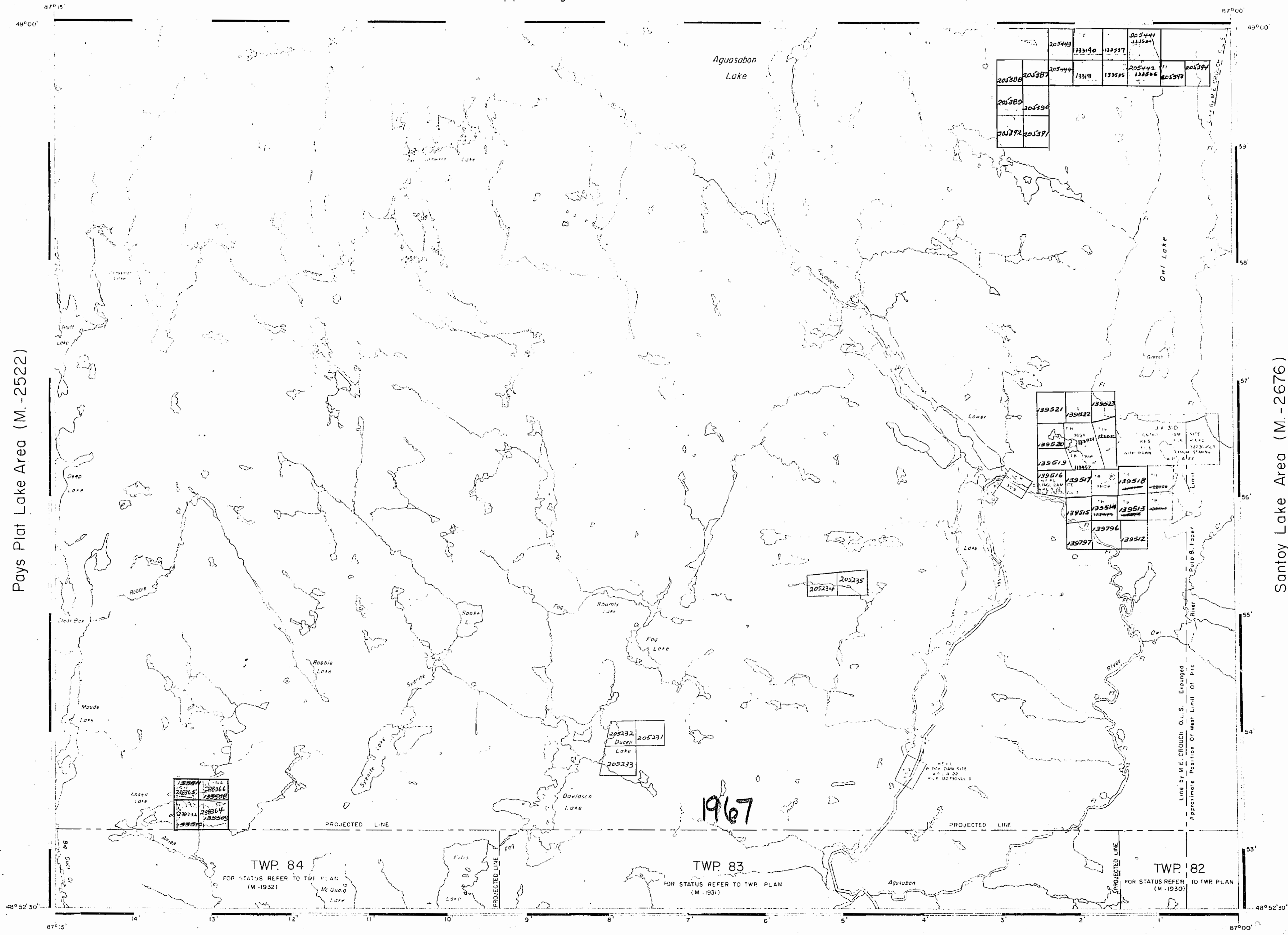
Flooding Rights to Contour 985 On Aguasabon Lakes Reserved to H.E.P.C. of Ontario. File: 132730.

Flooding Rights on Owl Lake Reserved to H.E.P.C. of Ontario to 15' above present water level.

River, Bed and Flats On Aguasabon River Reserved to 20' above present water level south of Loc JK 309 for flooding. File: 110752 Vol.6

Pays Plat Lake Area (M.-2522)

Santoy Lake Area (M.-2676)



PLAN NO. **M. 2518**

DEPARTMENT OF MINES
- ONTARIO -

Upper Aguasabon Lake Area (M.-2519)

AREA OF LOWER AGUASABON LAKE

DISTRICT OF THUNDER BAY.

THUNDER BAY MINING DIVISION

SCALE: 1-INCH = 40 CHAINS

LEGEND

- PATENTED LAND ⊙
- CROWN LAND SALE C.S.
- LEASES ⊖
- LOCATED LAND Loc.
- LICENSE OF OCCUPATION L.O.
- MINING RIGHTS ONLY M.R.O.
- SURFACE RIGHTS ONLY S.R.O.
- ROADS —
- IMPROVED ROADS —
- KING'S HIGHWAYS —
- RAILWAYS —
- POWER LINES —
- MARSH OR MUSKEG —
- MINES —
- CANCELLED —

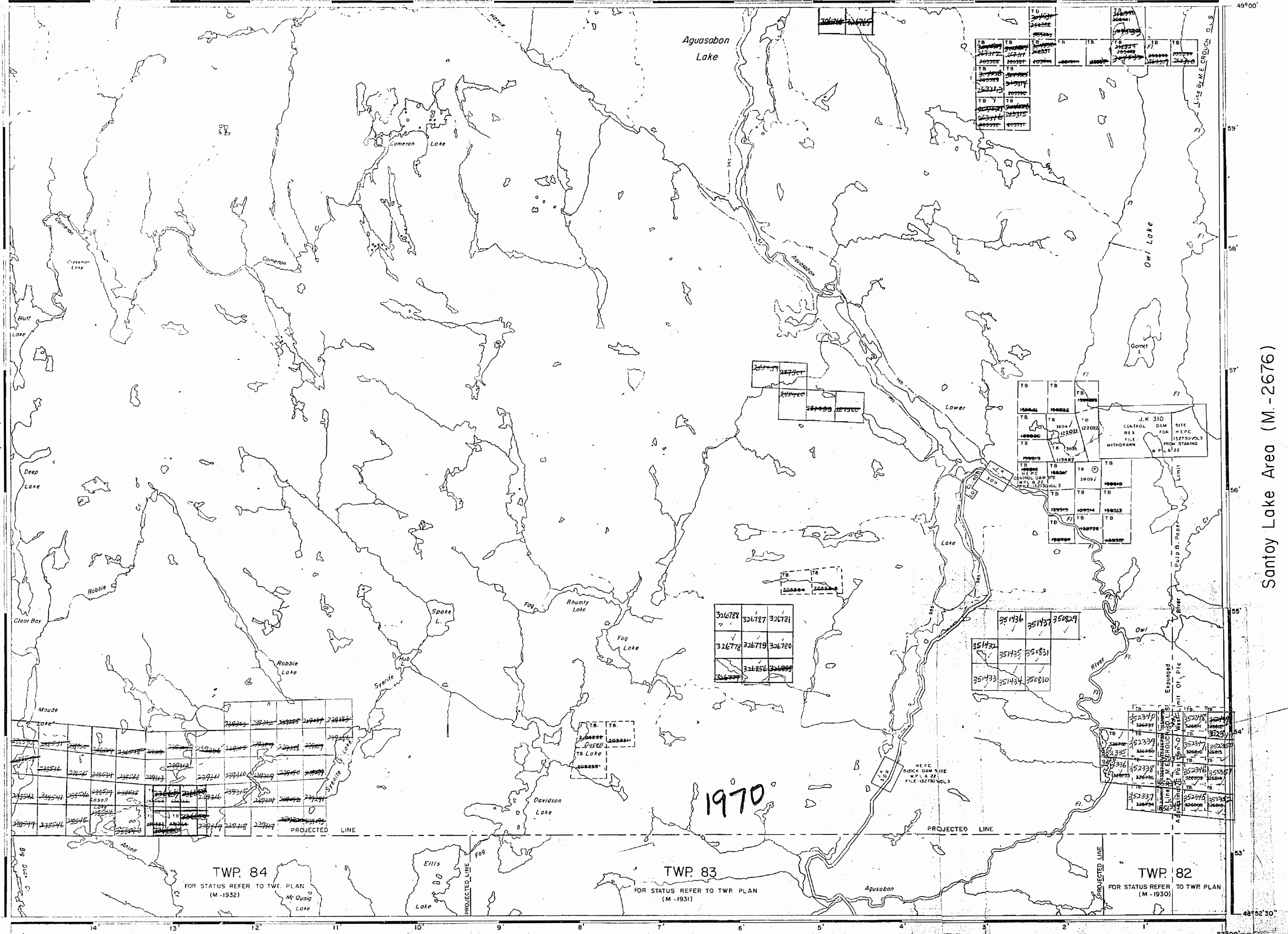
NOTES

- 400' Surface Rights Reservation around all Lakes & Rivers.
- Flooding Rights to Contour 985 On Aguasabon Lakes Reserved to H.E.P.C. of Ontario. File: 132730.
- Flooding Rights on Owl Lake Reserved to H.E.P.C. of Ontario to 15' above present water level. File: 112730.
- River, Bed and Flats On Aguasabon River Reserved To 20' above present water level south of Loc. JK.309 for flooding. File: 110752 Vol. 6.

Pays Plat Lake Area (M.-2522)

Santoy Lake Area (M.-2676)

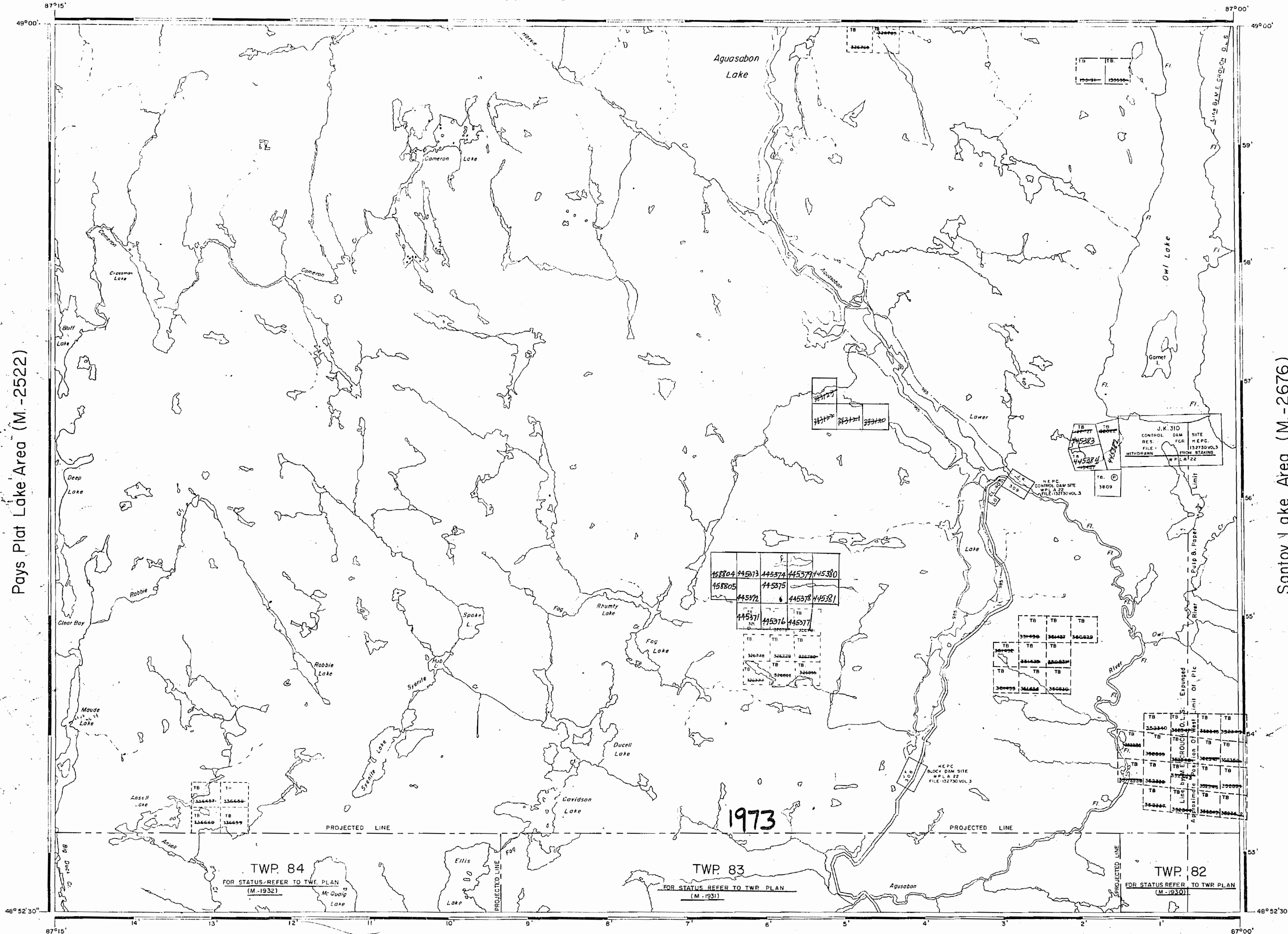
1970



PLAN NO M. 2518

DEPARTMENT OF MINES - ONTARIO -

Upper Aguasabon Lake Area (M.-2519)



Pays Plat Lake Area (M.-2522)

Santoy Lake Area (M.-2676)

AREA OF
LOWER AGUASABON LAKE
 DISTRICT OF THUNDER BAY
 THUNDER BAY MINING DIVISION
 SCALE: 1-INCH = 40 CHAINS

LEGEND

PATENTED LAND	Ⓟ
CROWN LAND SALE	C.S.
LEASES	Ⓞ
LOCATED LAND	Loc.
LICENSE OF OCCUPATION	L.O.
MINING RIGHTS ONLY	M.R.O.
SURFACE RIGHTS ONLY	S.R.O.
ROADS	—
IMPROVED ROADS	—
KING'S HIGHWAYS	—
RAILWAYS	—
POWER LINES	—
MARSH OR MUSKEG	—
MINES	ⓧ
CANCELLED	C.

NOTES

400' Surface Rights Reservation around all Lakes & Rivers.

Flooding Rights to Contour 985 On Aguasabon Lakes Reserved to H.E.P.C. of Ontario. File: 132730.

Flooding Rights on Owl Lake Reserved to H.E.P.C. of Ontario to 15' above present water level. File: 10730.

River, Bed and Flats on Aguasabon River Reserved To 20' above present water level south of Loc. JK309 for flooding. File: 110752 Vol. 6.

TER.
 NATIONAL TOPOGRAPHIC SERIES 42 D 14
 PLAN NO. M. 2518

Upper Aguasabon Lake Area (M.-2519)

AREA OF
LOWER AGUASABON LAKE

DISTRICT OF
THUNDER BAY

THUNDER BAY
MINING DIVISION

SCALE: 1-INCH = 40 CHAINS

LEGEND

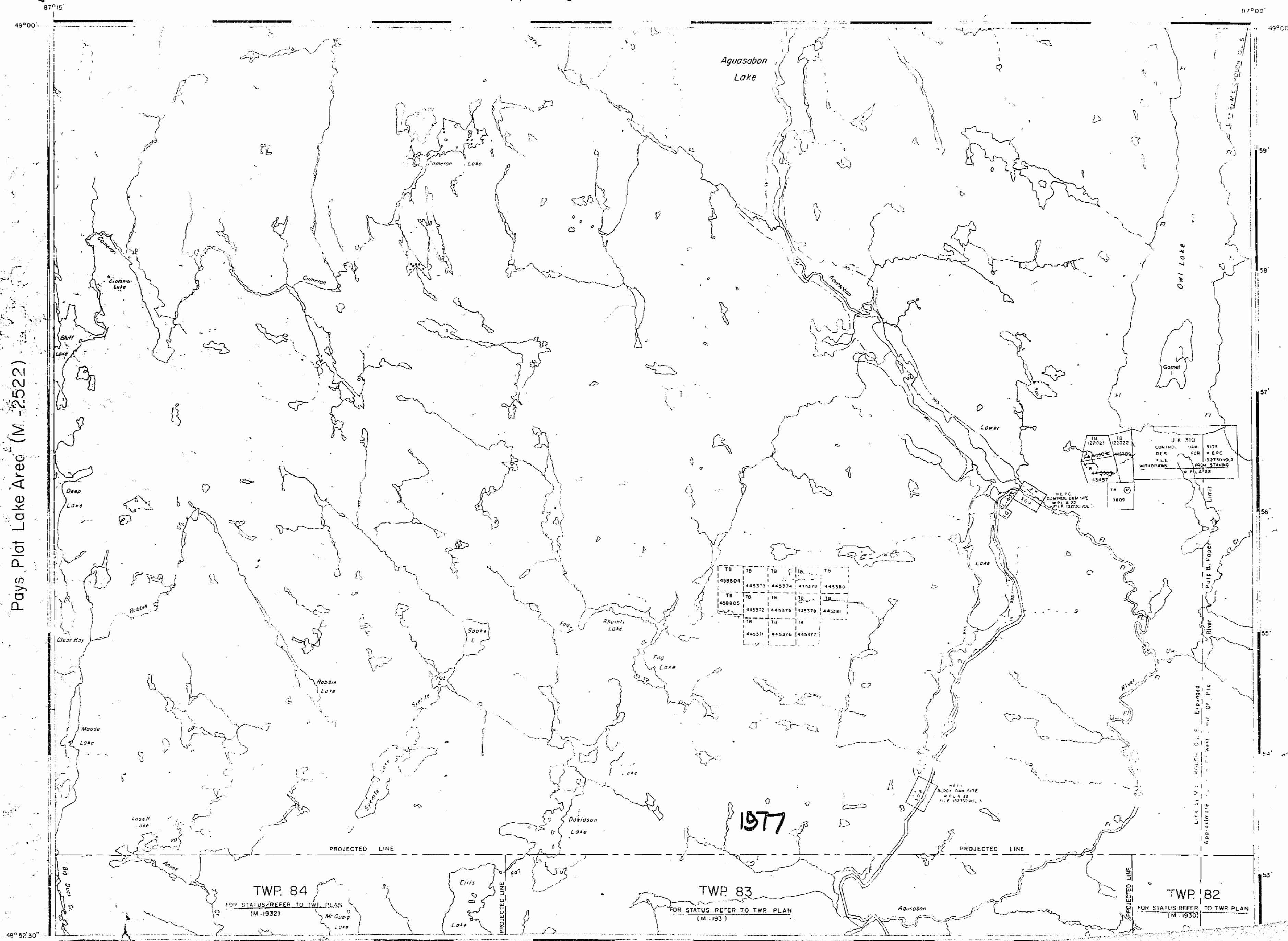
- PATENTED LAND Ⓟ
- CROWN LAND SALE .C.S.
- LEASES Ⓛ
- LOCATED LAND Loc.
- LICENSE OF OCCUPATION L.O.
- MINING RIGHTS ONLY M.R.O.
- SURFACE RIGHTS ONLY S.R.O.
- ROADS —
- IMPROVED ROADS —
- KING'S HIGHWAYS —
- RAILWAYS —
- POWER LINES —
- MARSH OR MUSKEG —
- MINES —
- CANCELLED —

NOTES

- 400' Surface Rights Reservation around all Lakes & Rivers.
- Flooding Rights to Contour 985 On Aguasabon Lakes Reserved to H.E.P.C. of Ontario, File: 132730.
- Flooding Rights on Owl Lake Reserved to H.E.P.C. of Ontario to 15' above present water level. File: 110752.
- River, Bed and Flats On Aguasabon River Reserved To 20' above present water level south of Loc. JK309 for flooding. File: 110752 Vol. 6

Pays Plat Lake Area (M.-2522)

Santoy Lake Area (M.-2676)



TWP. 84
FOR STATUS REFER TO TWP PLAN
(M.-1932)

TWP. 83
FOR STATUS REFER TO TWP PLAN
(M.-1931)

TWP. 182
FOR STATUS REFER TO TWP PLAN
(M.-1930)

TERRACE BAY DIST.

UPPER AGUASABON LAKE G-617

REFERENCES

AREAS WITHDRAWN FROM DISPOSITION

SR - SURFACE RIGHTS MR - MINING RIGHTS

Description Order No. Date Disposition File

NOTES

400' SURFACE RIGHTS RESERVATION AROUND ALL LAKES & RIVERS.

FLOODING RIGHTS TO CONTOUR 985 ON AGUASABON LAKES RESERVED TO H.E.P.C. OF ONTARIO, FILE #12730

FLOODING RIGHTS ON OWL LAKE RESERVED TO H.I.P.C. OF ONTARIO, FILE #132730, TO 15' ABOVE PRESENT WATER LEVEL.

RIVER, BED AND FLATS ON AGUASABON RIVER RESERVED TO 20' ABOVE PRESENT WATER LEVEL SOUTH OF LOC. J.K. 309 FOR FLOODING FILE #110732 VOL. I

LEGEND

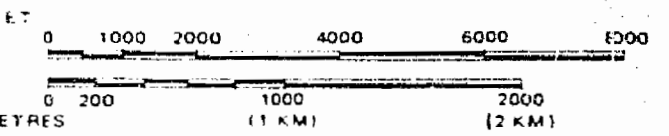
- HIGHWAY AND ROUTE NO.
- OTHER ROADS
- TRAILS
- SURVEYED LINES
- TOWNSHIP BASE LINES, ETC.
- LOTS, MINING CLAIMS, PARCELS, ETC.
- UNSURVEYED LINES
- LOT LINES
- PARCEL BOUNDARY
- MINING CLAIMS, ETC.
- RAILWAY AND RIGHT OF WAY
- UTILITY LINES
- NON-PERENNIAL STREAM
- FLOODING OR FLOODING RIGHTS
- SUBDIVISION OR COMPOSITE PLAN RESERVATIONS
- ORIGINAL SHORELINE
- MARSH OR MUSKEG
- MINES
- TRAVERSE MONUMENT

DISPOSITION OF CROWN LANDS

TYPE OF DOCUMENT	SYMBOL
PATENT, SURFACE & MINING RIGHTS	●
" SURFACE RIGHTS ONLY	○
" MINING RIGHTS ONLY	○
LEASE, SURFACE & MINING RIGHTS	■
" SURFACE RIGHTS ONLY	■
" MINING RIGHTS ONLY	■
LICENCE OF OCCUPATION	□
ORDER IN COUNCIL	OC
RESERVATION	○
CANCELLED	○
SAND & GRAVEL	○

NOTE: MINING RIGHTS IN PARCELS PATENTED PRIOR TO MAY 6, 1913, VESTED IN ORIGINAL PATENTEE BY THE PUBLIC LANDS ACT, R.S.O. 1910, CHAP. 380, SEC. 63, SUBSEC. 1.

SCALE: 1 INCH = 40 CHAINS



AREA
LOWER AGUASABON LAKE
 M.N.R. ADMINISTRATIVE DISTRICT
TERRACE BAY
 MINING DIVISION
THUNDER BAY
 LAND TITLES / REGISTRY DIVISION
THUNDER BAY

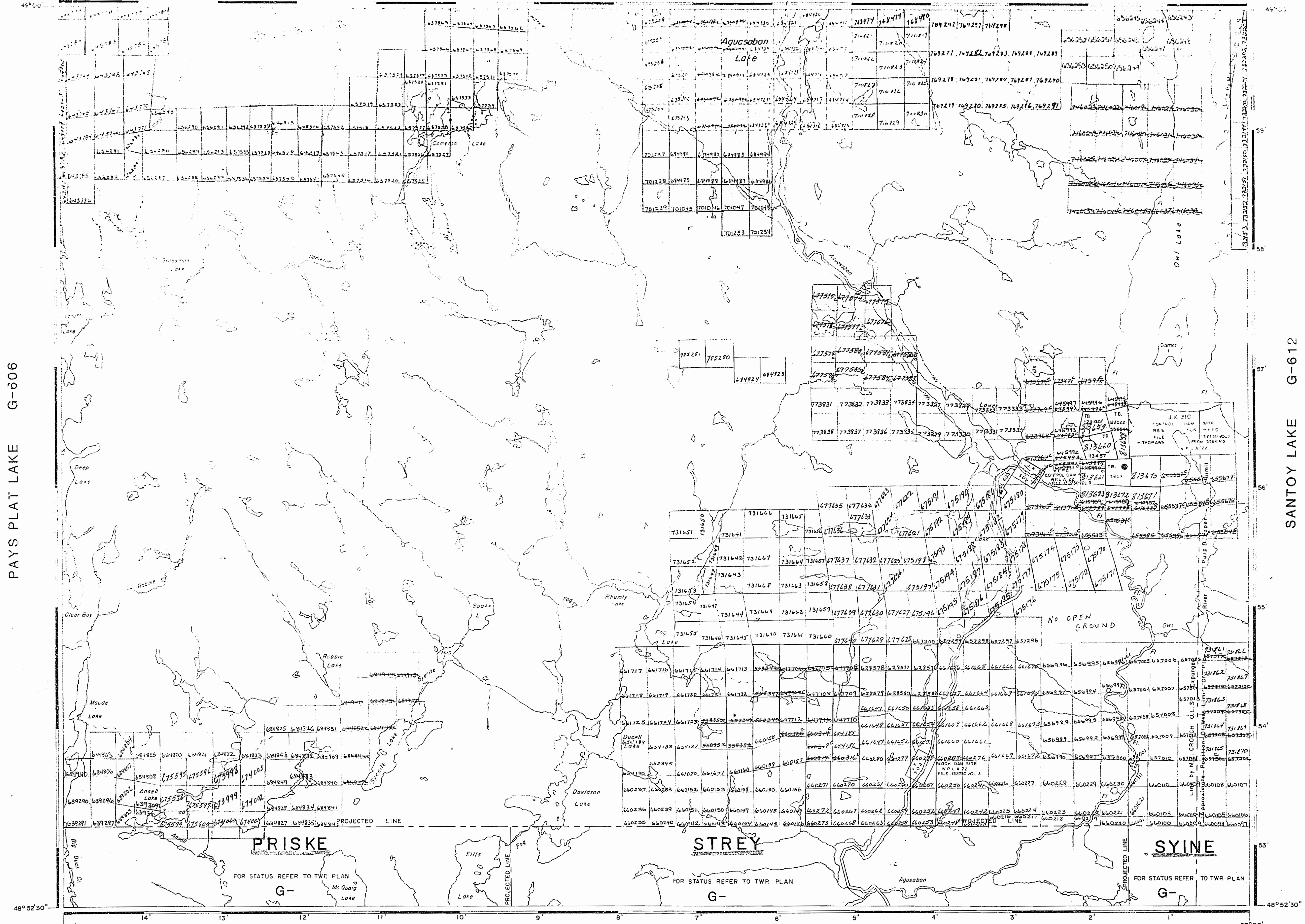
Ministry of Natural Resources
 Land Management Branch
 Ontario

Date: FEBRUARY, 1982

G-599

PAYS PLAT LAKE G-606

SANTOY LAKE G-612



48° 52' 30" 87° 15' 14' 13' 12' 11' 10' 9' 8' 7' 6' 5' 4' 3' 2' 1' 87° 00'

UPPER AGUASABON LAKE G-617

REFERENCES

AREAS WITHDRAWN FROM DISPOSITION

FILE NO. DATE OF DEPOSIT

1. ...
2. ...
3. ...
4. ...
5. ...
6. ...
7. ...
8. ...
9. ...
10. ...

11. ...
12. ...
13. ...
14. ...
15. ...
16. ...
17. ...
18. ...
19. ...
20. ...

LEGEND

HIGHWAY AND ROUTE NO. OTHER ROADS	
TRAILS	
SURVEYED LINES	
TOWNSHIP BASE LINES, ETC.	
LOTS, MIN. CLAIMS PARCELS, ETC.	
UNSURVEYED LINES	
LOT LINES	
PARCEL BOUNDARY	
MINING CLAIMS ETC.	
RAILWAY AND RIGHT OF WAY	
UTILITY LINES	
NON PERENNIAL STREAM	
FLOODING OR FLOODING RIGHTS	
SUBDIVISION OR COMPOSITE PLAN	
RESERVATIONS	
ORIGINAL SHORELINE	
MARSH OR MUSKEG	
MINES	
TRAVERSE MONUMENT	

DISPOSITION OF CROWN LANDS

TYPE OF DOCUMENT	SYMBOL
PATENT, SURFACE & MINING RIGHTS	
" SURFACE RIGHTS ONLY	
" MINING RIGHTS ONLY	
LEASE, SURFACE & MINING RIGHTS	
" SURFACE RIGHTS ONLY	
" MINING RIGHTS ONLY	
LICENCE OF OCCUPATION	
ORDER-IN-COUNCIL	
RESERVATION	
CANCELLED	
SAND & GRAVEL	
LAND USE PERMITS FOR COMMERCIAL TOURISM/OUTPOST CAMPS	

NOTE: MINING RIGHTS IN PARCELS PATENTED PRIOR TO MAY 31, 1913, VESTED IN ORIGINAL PATENTEE BY THE PUBLIC LANDS ACT, R.S.O. 1970, CHAP. 380, SEC. 63, SUBSEC. 1.

SCALE: 1 INCH = 40 CHAINS

0 1000 2000 4000 6000 8000

0 200 1000 2000

0 1000 2000

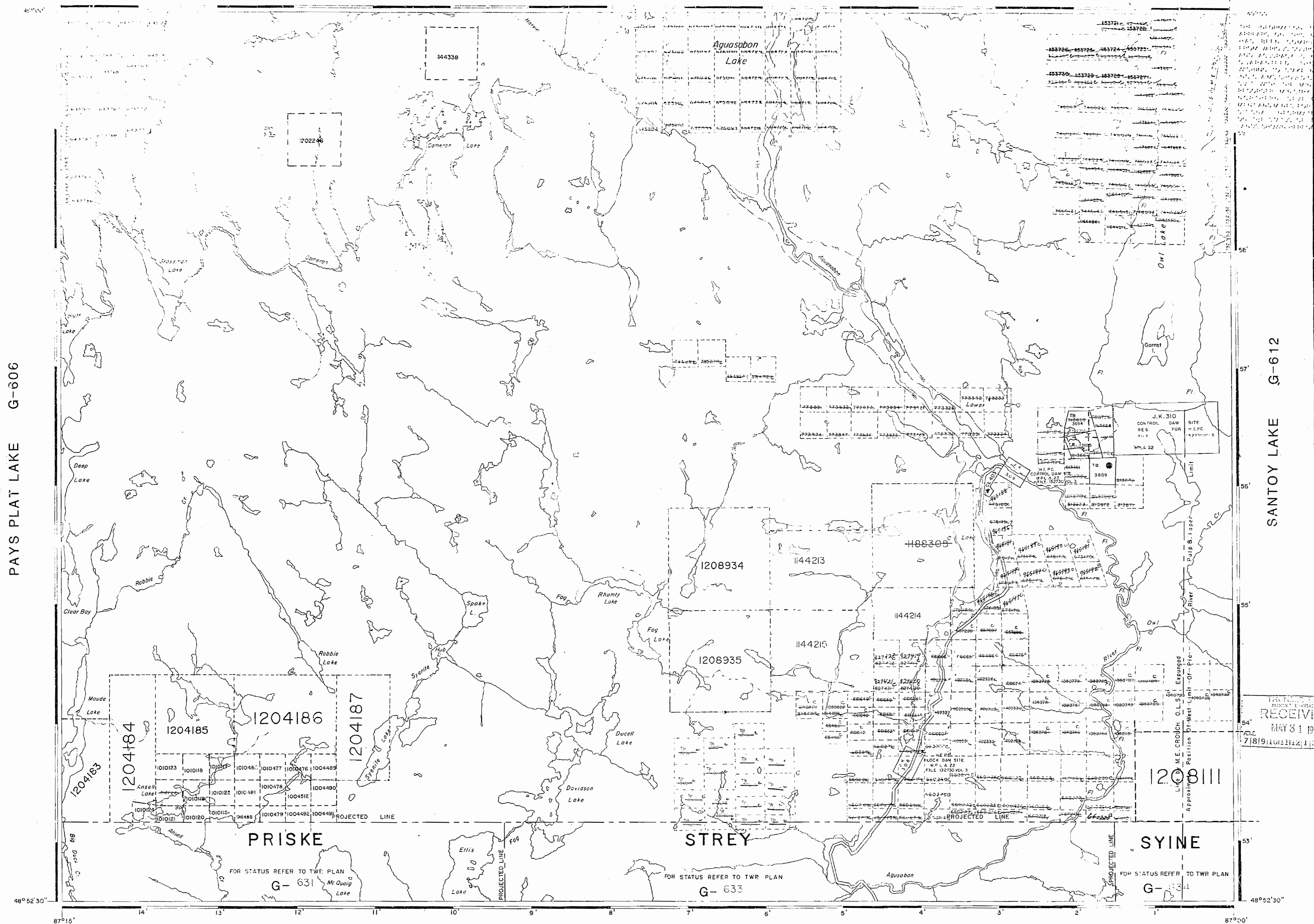
RECEIVED
MAY 31 1982
71819/101112/1

LOWER AGUASABON LAKE

M.N.R. ADMINISTRATIVE DISTRICT
TERRACE BAY
MINING DIVISION & GERRARDTON
THUNDER BAY
LAND TITLES / REGISTRY DIVISION
THUNDER BAY

Ministry of Natural Resources
Land Management Branch
Ontario

Date: FEBRUARY, 1982
Number: **G-599**



PAYS PLAT LAKE G-606

SANTOY LAKE G-612

PRISKE

STREY

SYINE

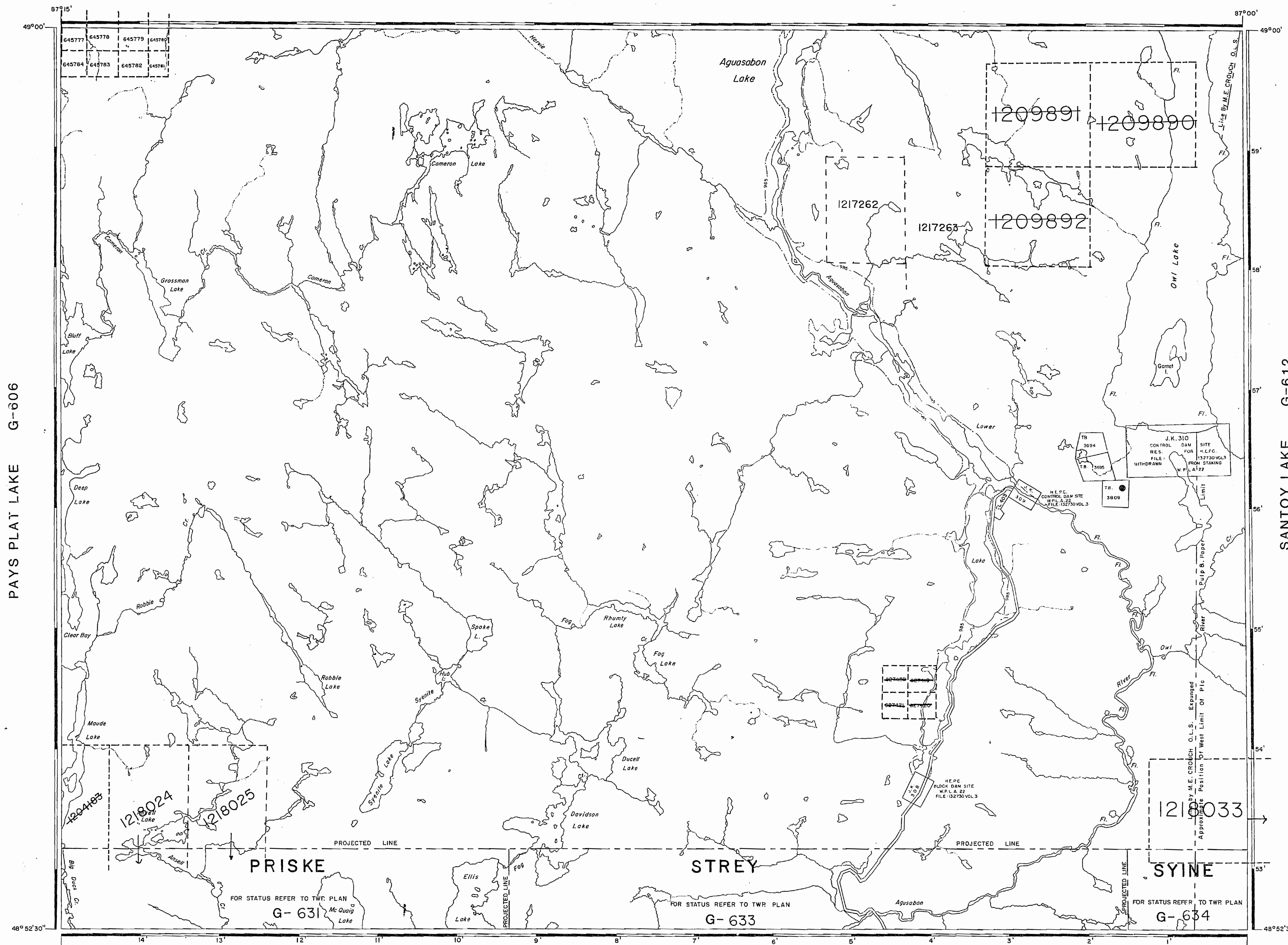
FOR STATUS REFER TO TWR PLAN G-631

FOR STATUS REFER TO TWR PLAN G-633

FOR STATUS REFER TO TWR PLAN G-634

MAY 31, 1995
G-599

UPPER AGUASABON LAKE G-617



REFERENCES

AREAS WITHDRAWN FROM DISPOSITION

S.R. - SURFACE RIGHTS M.R. - MINING RIGHTS

Date of Issue

NOV 26 1997

PROVINCIAL RECORDING OFFICE - SUDBURY
 NOTICE: The information that appears on this map has been compiled from various sources and accuracy is not guaranteed. Those wishing to stake MINING CLAIMS should consult with the MINING RECORDER, Ministry of Northern Development and Mines, for additional information on the status of the lands shown hereon.

NOTES

400' SURFACE RIGHTS RESERVATION AROUND ALL LAKES & RIVERS.
 FLOODING RIGHTS ON CONTOUR 985 ON AGUASABON LAKES RESERVED TO H.E.P.C. OF ONTARIO FILE: 132730

FLOODING RIGHTS ON OWL LAKE RESERVED TO H.E.P.C. OF ONTARIO FILE: 132730, TO 15' ABOVE PRESENT WATER LEVEL.

RIVER, BED AND FLATS ON AGUASABON RIVER RESERVED TO 20' ABOVE PRESENT WATER LEVEL SOUTH OF LOC. JK 309 FOR FLOODING FILE: 110752 VOL. 5

LEGEND

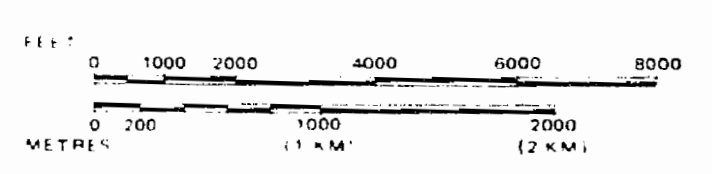
- HIGHWAY AND ROUTE No.
- OTHER ROADS
- TRAILS
- SURVEYED LINES
- TOWNSHIPS BASE LINES ETC.
- LOTS, MINING CLAIMS PARCELS ETC.
- UNSURVEYED LINES
- LOT LINES
- PARCEL BOUNDARY
- MINING CLAIMS ETC.
- RAILWAY AND RIGHT OF WAY
- UTILITY LINES
- NON PERENNIAL STREAM
- FLOODING OR FLOODING RIGHTS
- SUBDIVISION OR COMPOSITE PLAN RESERVATIONS
- ORIGINAL SHORE LINE
- MARSH OR MUSKEG
- MINES
- TRAVERSE MONUMENT

DISPOSITION OF CROWN LANDS

TYPE OF DOCUMENT	SYMBOL
PATENT, SURFACE & MINING RIGHTS	
" SURFACE RIGHTS ONLY	
" MINING RIGHTS ONLY	
LEASE, SURFACE & MINING RIGHTS	
" SURFACE RIGHTS ONLY	
" MINING RIGHTS ONLY	
LICENCE OF OCCUPATION	
ORDER-IN-COUNCIL	
RESERVATION	
CANCELLED	
SAND & GRAVEL	

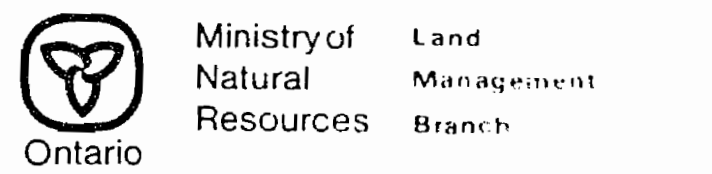
LAND USE PERMITS FOR COMMERCIAL TOURISM, OUTPOST CAMPS
 NOTE: MINING RIGHTS IN PARCELS PATENTED PRIOR TO MAY 6, 1913, VESTED IN ORIGINAL PATENTEE BY THE PUBLIC LANDS ACT, R.S.O. 1970, CHAP. 380, SEC. 63, SUBSEC. 1.

SCALE: 1 INCH = 40 CHAINS

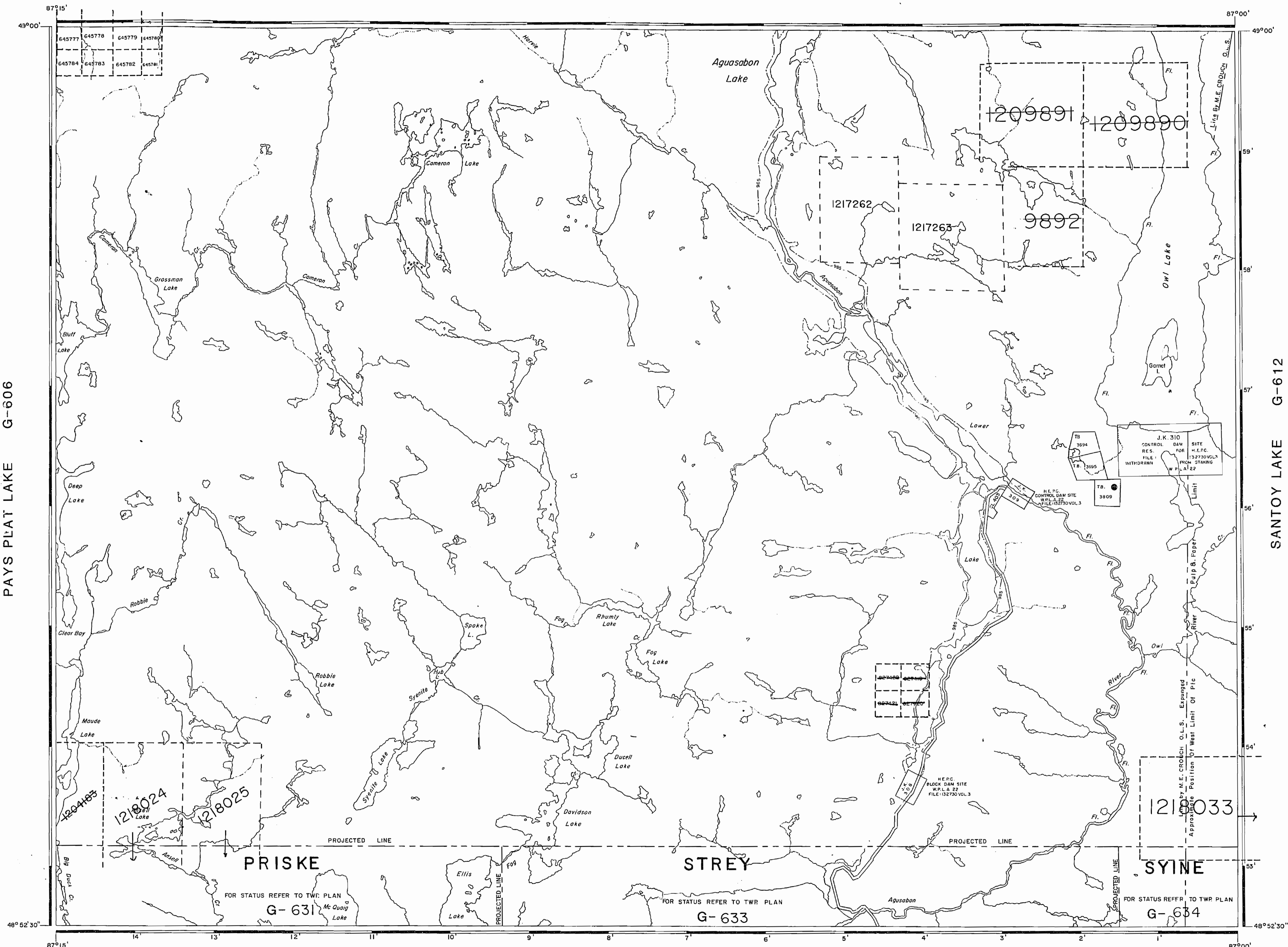


AREA LOWER AGUASABON LAKE

M.N.R. ADMINISTRATIVE DISTRICT
 TERRACE BAY
 MINING DIVISION
 THUNDER BAY
 LAND TITLES / REGISTRY DIVISION
 THUNDER BAY



UPPER AGUASABON LAKE G-617



REFERENCES

AREAS WITHDRAWN FROM DISPOSITION

S.R. - SURFACE RIGHTS M.R. - MINING RIGHTS

Description	Order No.	Date	Disposition	File

NOTICE:
The information that appears on this map has been compiled from various sources and accuracy is not guaranteed. Those wishing to stake MINING CLAIMS should consult with the MINING RECORDER, Ministry of Northern Development and Mines, for additional information on the status of the lands shown hereon.

NOTES
400' SURFACE RIGHTS RESERVATION AROUND ALL LAKES & RIVERS.
FLOODING RIGHTS TO CONTOUR 985 ON AGUASABON LAKES RESERVE TO H.E.P.C. OF ONTARIO FILE: 132730

FLOODING RIGHTS ON OWL LAKE RESERVED TO H.E.P.C. OF ONTARIO FILE: 132730, TO 15' ABOVE PRESENT WATER LEVEL.

RIVER, BED AND FLATS ON AGUASABON RIVER RESERVED TO 20' ABOVE PRESENT WATER LEVEL SOUTH OF LOC. JK 309 FOR FLOODING FILE: 110752 VOL. 6

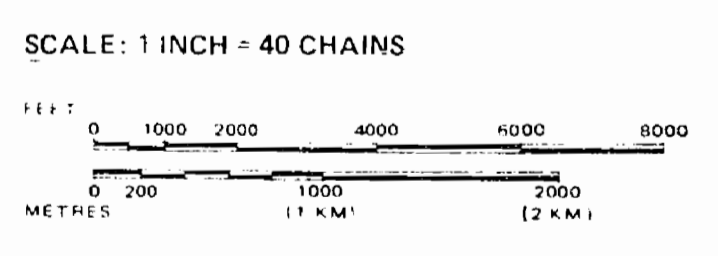
LEGEND

- HIGHWAY AND ROUTE NO.
- OTHER ROADS
- TRAILS
- SURVEYED LINES
- TOWNSHIPS BASE LINES, ETC.
- LOTS, MINING CLAIMS PARCELS ETC.
- UNSURVEYED LINES
- LOT LINES
- PARCEL BOUNDARY
- MINING CLAIMS ETC.
- RAILWAY AND RIGHT OF WAY
- UTILITY LINES
- NON PERENNIAL STREAM
- FLOODING OR FLOODING RIGHTS
- SUBDIVISION OR COMPOSITE PLAN
- RESERVATIONS
- ORIGINAL SHORELINE
- MARSH OR MUSKEG
- MINES
- TRAVERSE MONUMENT

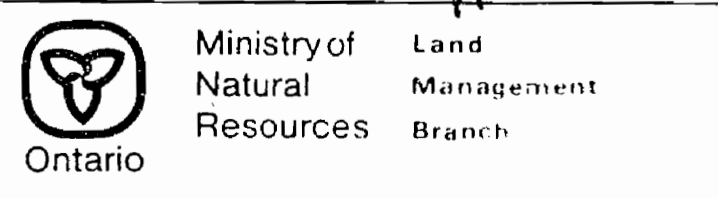
DISPOSITION OF CROWN LANDS

TYPE OF DOCUMENT	SYMBOL
PATENT, SURFACE & MINING RIGHTS	
" SURFACE RIGHTS ONLY	
" MINING RIGHTS ONLY	
LEASE, SURFACE & MINING RIGHTS	
" SURFACE RIGHTS ONLY	
" MINING RIGHTS ONLY	
LICENCE OF OCCUPATION	
ORDER-IN-COUNCIL	
RESERVATION	
CANCELLED	
SAND & GRAVEL	

LAND USE PERMITS FOR COMMERCIAL TOURISM, OUTPOST CAMPS
NOTE: MINING RIGHTS IN PARCELS PATENTED PRIOR TO MAY 6, 1913, VESTED IN ORIGINAL PATENTEE BY THE PUBLIC LANDS ACT, R.S.O. 1970, CHAP. 380, SEC. 63, SUBSEC. 1.



AREA
LOWER AGUASABON LAKE
M.N.R. ADMINISTRATIVE DISTRICT
TERRACE BAY
MINING DIVISION
THUNDER BAY
LAND TITLES / REGISTRY DIVISION
THUNDER BAY



Date FEBRUARY, 1982
Number
G-599

SANTOY LAKE G-612

PAYS PLAT LAKE G-606

FOR STATUS REFER TO TWP. PLAN G-631

FOR STATUS REFER TO TWP. PLAN G-633

FOR STATUS REFER TO TWP. PLAN G-634

UPPER AGUASABON LAKE G-617

REFERENCES

AREAS WITHDRAWN FROM DISPOSITION

SR. - SURFACE RIGHTS MR. - MINING RIGHTS

Description	Order No.	Date	Disposition	File

NOTES

100' SURFACE RIGHTS RESERVATION AROUND ALL LAKES & RIVERS

FLOODING RIGHTS TO CONTOUR 985 ON AGUASABON LAKES RESERVED TO H.E.P.C. OF ONTARIO FILE 1327.C

FLOODING RIGHTS ON S.W.L. LAKE RESERVED TO H.E.P.C. OF ONTARIO, FILE 1327.30, TO 15' ABOVE PRESENT WATER LEVEL.

RIVER BED AND FLATS ON AGUASABON RIVER RESERVED TO 20' ABOVE PRESENT WATER LEVEL SOUTH OF LOC. JK 309 FOR FLOODING FILE 110752 VOL. 6.

LEGEND

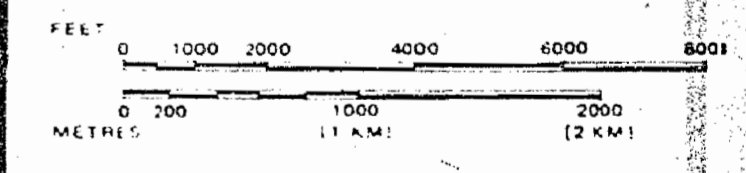
- HIGHWAY AND ROUTE No.
- OTHER ROADS
- TRAILS
- SURVEYED LINES
- TOWNSHIP BASE LINES ETC.
- LOTS, MINING CLAIMS, PARCELS, ETC.
- UNSURVEYED LINES
- LOT LINES
- PARCEL BOUNDARY
- MINING CLAIMS ETC.
- RAILWAY AND RIGHT OF WAY
- UTILITY LINES
- NON PERENNIAL STREAM
- FLOODING OR FLOODING RIGHTS
- SUBDIVISION OR COMPOSITE PLAN
- RESERVATIONS
- ORIGINAL SHORELINE
- MARSH OR MUSKEG
- MINES
- TRAVERSE MONUMENT

DISPOSITION OF CROWN LANDS

TYPE OF DOCUMENT	SYMBOL
PATENT, SURFACE & MINING RIGHTS	
SURFACE RIGHTS ONLY	
MINING RIGHTS ONLY	
LEASE, SURFACE & MINING RIGHTS	
SURFACE RIGHTS ONLY	
MINING RIGHTS ONLY	
LICENCE OF OCCUPATION	
ORDER-IN-COUNCIL	
RESERVATION	
CANCELLED	
SAND & GRAVEL	

NOTE: MINING RIGHTS IN PARCELS PATENTED PRIOR TO MAR. 6, 1913, VESTED IN ORIGINAL PATENTEE BY THE PUBLIC LANDS ACT, R.S.O. 1970, CHAP. 380, SEC. 53, SUBSECT. 1.

SCALE: 1 INCH = 40 CHAINS

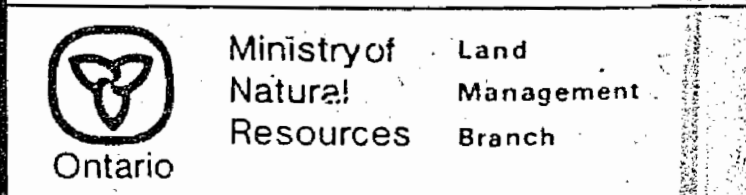


AREA
LOWER AGUASABON LAKE

M.N.R. ADMINISTRATIVE DISTRICT
TERRACE BAY & GERALDTON

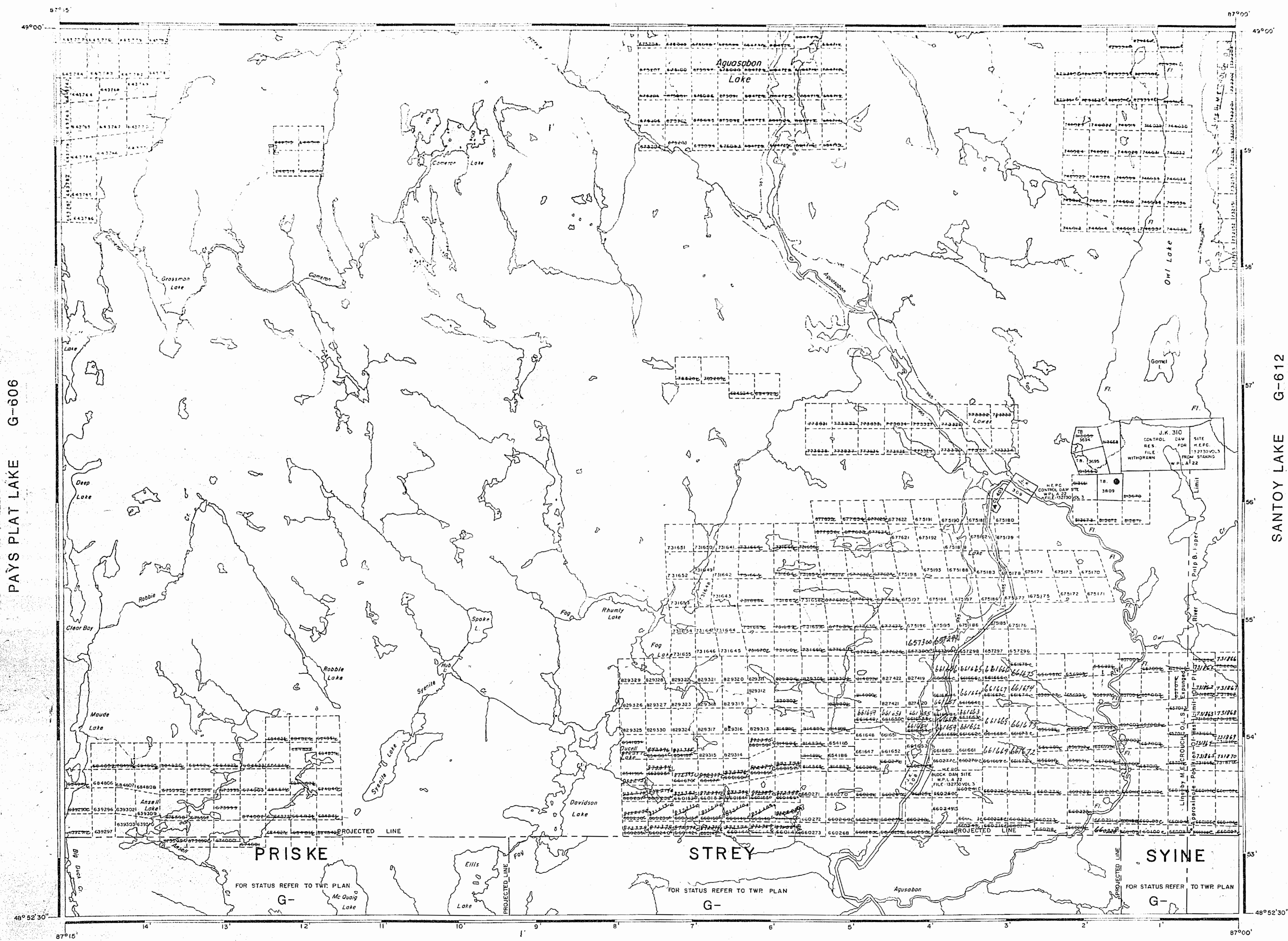
MINING DIVISION
THUNDER BAY

LAND TITLES / REGISTRY DIVISION
THUNDER BAY



Date FEBRUARY, 1982 Number

488871
September 25, 1980 **G-599**



PAYS PLAT LAKE G-606

SANTOY LAKE G-612

48°52'30" 87°15' 14' 13' 12' 11' 10' 9' 8' 7' 6' 5' 4' 3' 2' 1' 87°00" 48°52'30"

NOTES

1. SURFACE RIGHTS RESERVATION AND ALL RIGHTS & ETC.
 2. FLOODING RIGHTS TO CONTOUR 985 ON AGUASABON LAKE RESERVED TO H.E.P.C. OF ONTARIO FILE 132730/01
 3. FLOODING RIGHTS ON LAND RESERVED TO H.E.P.C. OF ONTARIO, FILE 132730/01, TO 10' ABOVE PRESENT WATER LEVEL.
 4. RIVER BED AND FLATS ON AGUASABON RIVER RESERVED TO 20' ABOVE PRESENT WATER LEVEL SOUTH OF LOT 143 FOR FLOODING FILE 10752 VOL. 6

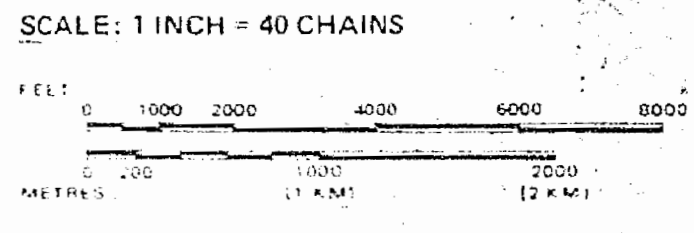
LEGEND

- HIGHWAY
- OTHER ROADS
- TRAILS
- SURVEYED LINES
- LOTS, MINING CLAIMS PARCELS ETC.
- UNSURVEYED LINES
- LOT LINES
- PARCEL BOUNDARY
- MINING CLAIMS ETC.
- RAILWAY AND RIGHT OF WAY
- UTILITY LINES
- NON PERENNIAL STREAM
- FLOODING OR FLOODING RIGHTS
- SUBDIVISION OR COMPOSITE PLAN RESERVATIONS
- ORIGINAL SHORELINE
- MARSH OR MUSKEG
- MINES
- TRAVERSE MONUMENT

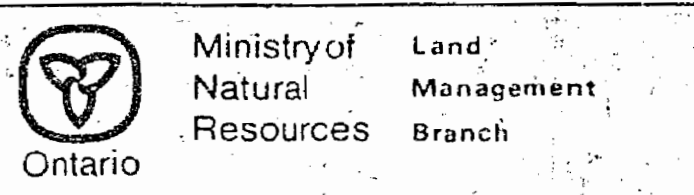
DISPOSITION OF CROWN LANDS

TYPE OF DOCUMENT	SYMBOL
PATENT, SURFACE & MINING RIGHTS	●
SURFACE RIGHTS ONLY	○
MINING RIGHTS ONLY	○
LEASE, SURFACE & MINING RIGHTS	■
SURFACE RIGHTS ONLY	■
MINING RIGHTS ONLY	■
LICENCE OF OCCUPATION	▲
ORDER-IN-COUNCIL	OC
RESERVATION	○
CANCELLED	○
SAND & GRAVEL	○

NOTE: MINING RIGHTS IN PARCELS PATENTED PRIOR TO MAY 6, 1973, VESTED IN ORIGINAL PATENTEE BY THE PUBLIC LANDS ACT, R.S.O. 1970, CHAP. 325, SEC. 63, SUBSEC. 1.

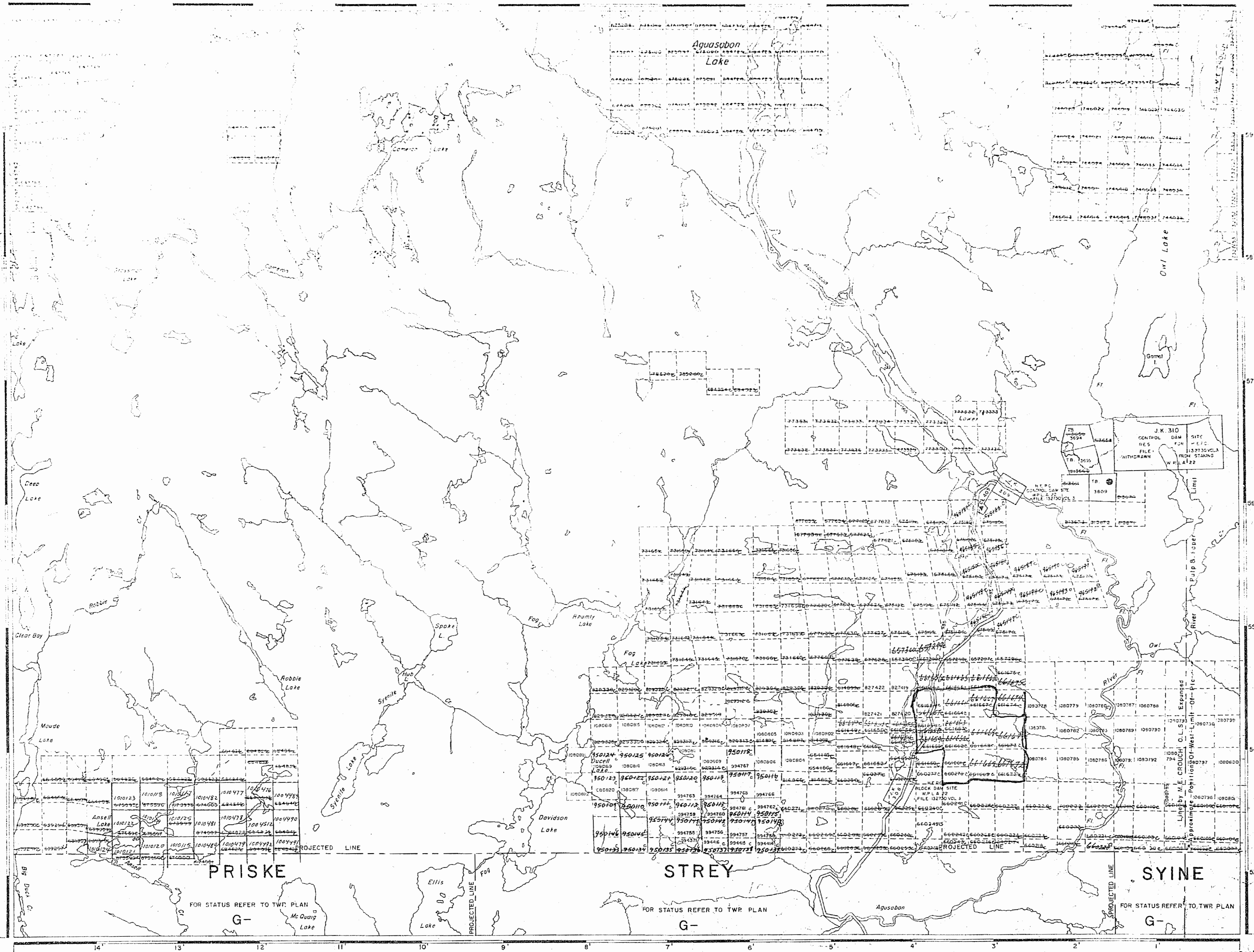


AREA
LOWER AGUASABON LAKE
 M.N.R. ADMINISTRATIVE DISTRICT
TERRACE BAY
 MINING DIVISION & **GERALDTON**
THUNDER BAY
 LAND TITLES / REGISTRY DIVISION
THUNDER BAY



PAYS PLAT LAKE G-606

SANTOY LAKE G-612



87°15' 14' 13' 12' 11' 10' 9' 8' 7' 6' 5' 4' 3' 2' 1' 87°00'

49°52'30" 53' 54' 55' 56' 57' 58' 59'

UPPER AGUASABON LAKE G-617

REFERENCES

AREAS WITHDRAWN FROM DISPOSITION

S.R. - SURFACE RIGHTS M.R. - MINING RIGHTS

Description	Order No.	Date	Disposition	File

NOTES

THE INFORMATION THAT APPEARS ON THIS MAP HAS BEEN COMPILED FROM VARIOUS SOURCES AND ACCURACY IS NOT GUARANTEED. THOSE WISHING TO STAKE MINING CLAIMS SHOULD CONSULT WITH THE MINING RECORDER, MINISTRY OF NORTHERN DEVELOPMENT AND MINES, FOR ADDITIONAL INFORMATION ON THE STATUS OF THE LANDS SHOWN HEREON.

400' SURFACE RIGHTS RESERVATION AROUND ALL LAKES & RIVERS

FLOODING RIGHTS, TO CONTOUR 985 ON AGUASABON LAKES RESERVED TO H.E.P.C. OF ONTARIO FILE 132730

FLOODING RIGHTS ON OWI LAKE RESERVED TO H.E.P.C. OF ONTARIO, FILE 132730, TO 15' ABOVE PRESENT WATER LEVEL.

RIVER, BED AND FLATS ON AGUASABON RIVER RESERVED TO 20' ABOVE PRESENT WATER LEVEL SOUTH OF LOC. J.K. 309 FOR FLOODING FILE 110752 VOL 5

LEGEND

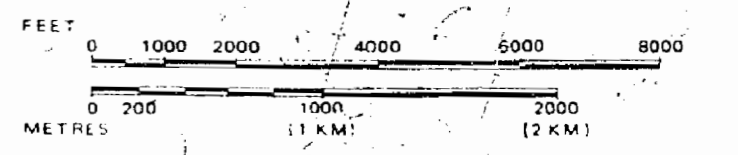
HIGHWAY AND ROUTE No.	
OTHER ROADS	
TRAILS	
SURVEYED LINES	
TOWNSHIPS, BASE LINES, ETC.	
LOTS, MINING CLAIMS, PARCELS, ETC.	
UNSURVEYED LINES	
LOT LINES	
PARCEL BOUNDARY	
MINING CLAIMS ETC.	
RAILWAY AND RIGHT OF WAY	
UTILITY LINES	
NON-PERENNIAL STREAM	
FLOODING OR FLOODING RIGHTS	
SUBDIVISION OR COMPOSITE PLAN RESERVATIONS	
ORIGINAL SHORELINE	
MARSH OR MUSKEG	
MINES	
TRAVERSE MONUMENT	

DISPOSITION OF CROWN LANDS

TYPE OF DOCUMENT	SYMBOL
PATENT, SURFACE & MINING RIGHTS	
SURFACE RIGHTS ONLY	
MINING RIGHTS ONLY	
LEASE, SURFACE & MINING RIGHTS	
SURFACE RIGHTS ONLY	
MINING RIGHTS ONLY	
LICENCE OF OCCUPATION	
ORDER-IN-COUNCIL	
RESERVATION	
CANCELLED	
SAND & GRAVEL	
LAND USE PERMITS FOR COMMERCIAL TOURISM/OUTPOST CAMPS	

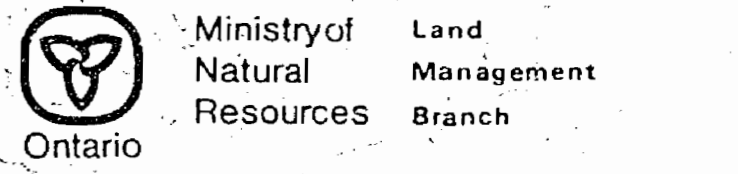
NOTE: MINING RIGHTS IN PARCELS PATENTED PRIOR TO MAY 6, 1913, VESTED IN ORIGINAL PATENTEES BY THE PUBLIC LANDS ACT, R.S.O. 1970, CHAP. 380, SEC. 63, SUBSEC. 1.

SCALE: 1 INCH = 40 CHAINS



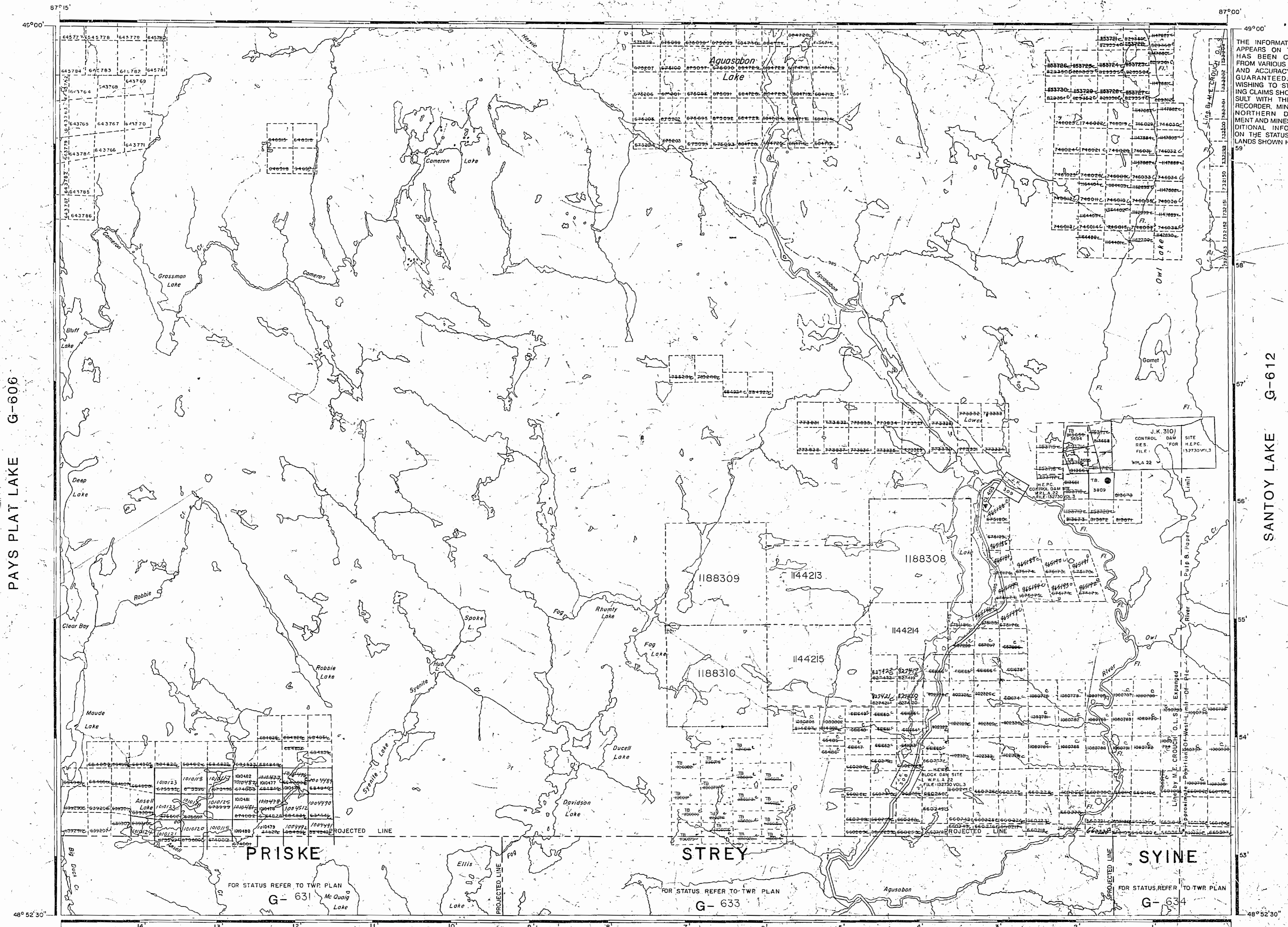
AREA LOWER AGUASABON LAKE

M.N.R. ADMINISTRATIVE DISTRICT
TERRACE BAY
 MINING DIVISION
THUNDER BAY
 LAND TITLES / REGISTRY DIVISION
THUNDER BAY



Date FEBRUARY, 1982 Number

G-599



PAYS PLAT LAKE G-606

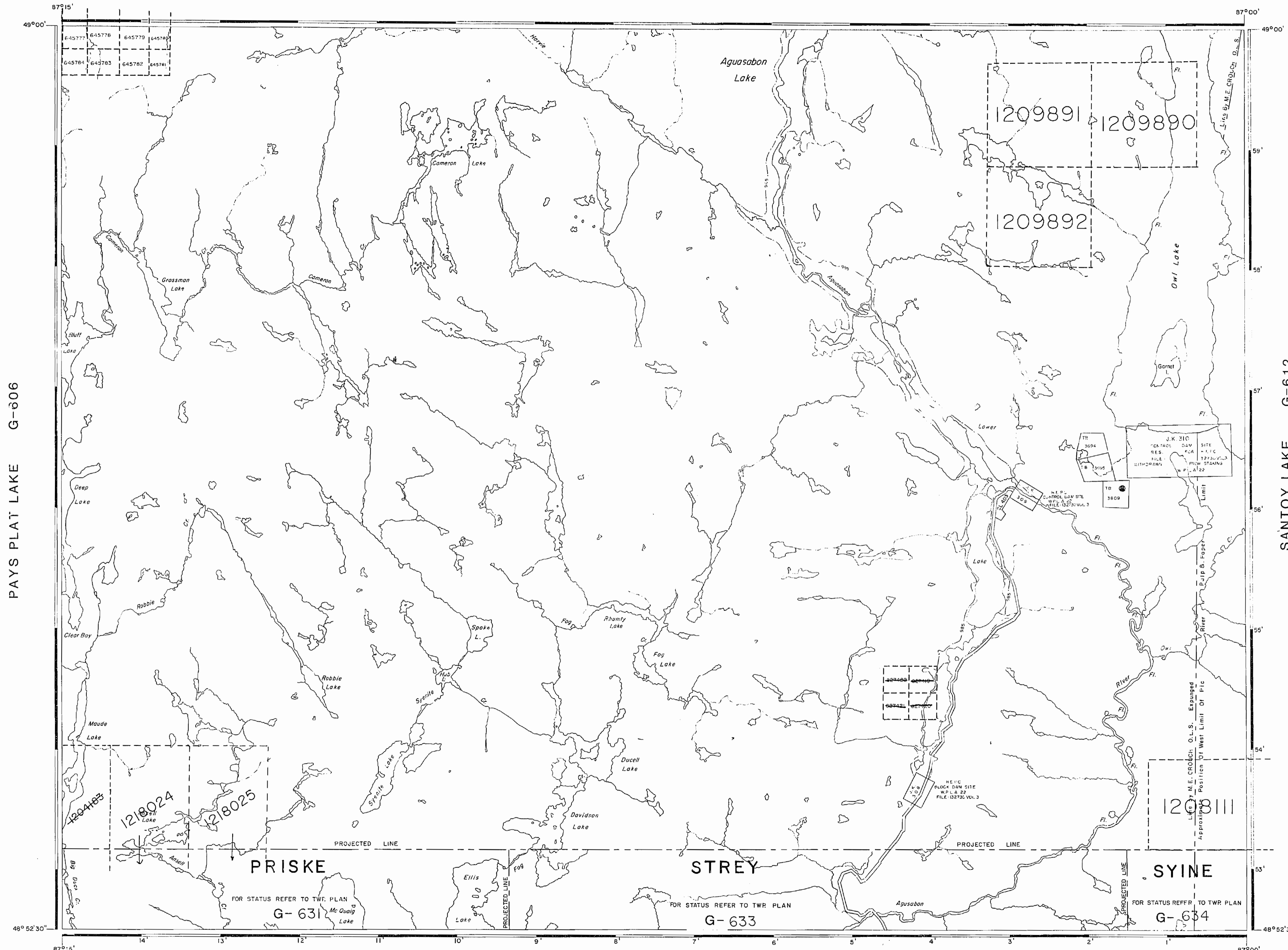
SANTOY LAKE G-612

FOR STATUS REFER TO TWP PLAN G-631

FOR STATUS REFER TO TWP PLAN G-633

FOR STATUS REFER TO TWP PLAN G-634

UPPER AGUASABON LAKE G-617



PAYS PLAT LAKE G-606

SANTOY LAKE G-612

REFERENCES

AREAS WITHDRAWN FROM DISPOSITION

S.R. - SURFACE RIGHTS M.R. - MINING RIGHTS

Description	Order No.	Date	Disposition	File
-------------	-----------	------	-------------	------

NOTICE:
The information that appears on this map has been compiled from various sources and accuracy is not guaranteed. Those wishing to stake MINING CLAIMS should consult with the MINING RECORDER, Ministry of Northern Development and Mines, for additional information on the status of the lands shown hereon.

NOTES
400' SURFACE RIGHTS RESERVATION AROUND ALL LAKES & RIVERS.

FLOODING RIGHTS TO CONTOUR 985 ON AGUASABON LAKES RESERVED TO H.P.C. OF ONTARIO FILE: 132730.

FLOODING RIGHTS ON OWI LAKE RESERVED TO H.P.C. OF ONTARIO FILE: 132730, TO 10' ABOVE PRESENT WATER LEVEL.

RIVER, BED AND FLATS ON AGUASABON RIVER RESERVED TO 20' ABOVE PRESENT WATER LEVEL SOUTH OF LOC. JK 309 FOR FLOODING FILE: 10752 VOL. 6

LEGEND

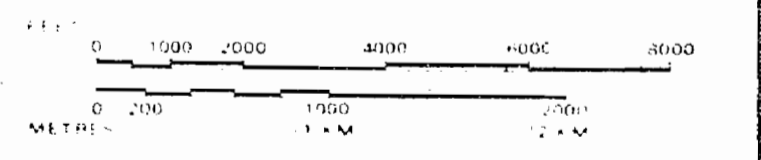
HIGHWAY AND BRIDGE	—
OTHER ROAD	—
TRAIL	—
SURFACE RIGHTS	—
MINING RIGHTS	—
ORDER OF OCCUPATION	—
RESERVATION	—
CANCELLED	—
SAND & GRAVEL	—
RAILWAY AND HIGHWAY	—
UTILITY LINES	—
NON-PERMANENT STREAM	—
FLOODING OR FLOODING RIGHTS	—
SUBDIVISION OR COMPOSITE PLAN	—
RESERVATIONS	—
ORIGINAL SURVEY	—
MARSH OR MUSKEG	—
MINES	—
TRAVERSE MINING	—

DISPOSITION OF CROWN LANDS

TYPE OF DOCUMENT	SYMBOL
PATENT SURFACE & MINING RIGHTS	—
SURFACE RIGHTS ONLY	—
MINING RIGHTS ONLY	—
LEASE SURFACE & MINING RIGHTS	—
SURFACE RIGHTS ONLY	—
MINING RIGHTS ONLY	—
LICENCE OF OCCUPATION	—
ORDER IN COUNCIL	—
RESERVATION	—
CANCELLED	—
SAND & GRAVEL	—

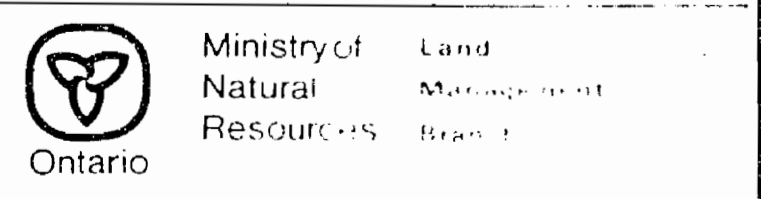
LAND USE PERMITS FOR COMMERCIAL TOURISM, OUTPOST CAMPS
NOTE: MINING RIGHTS IN PARCELS PATENTED PRIOR TO MAY 6 1913 VESTED IN ORIGINAL PATENTEE BY THE PUBLIC LANDS ACT (R.S.O. 1913 CHAP. 380, SEC. 63) SURVEY 1

SCALE 1 INCH = 40 CHAINS



AREA LOWER AGUASABON LAKE

M.N.R. ADMINISTRATIVE DISTRICT
TERRACE BAY
MINING DIVISION
THUNDER BAY
LAND TITLES / REGISTRY DIVISION
THUNDER BAY



Date FEBRUARY, 1982

Service Sep. 26/96 CA

G-599

SEP 26, 1996

G-599

Upper Aguasabon Lake Area (M.-2519)

AREA OF
LOWER AGUASABON LAKE

DISTRICT OF
THUNDER BAY

THUNDER BAY
MINING DIVISION

SCALE: 1-INCH = 40 CHAINS

LEGEND

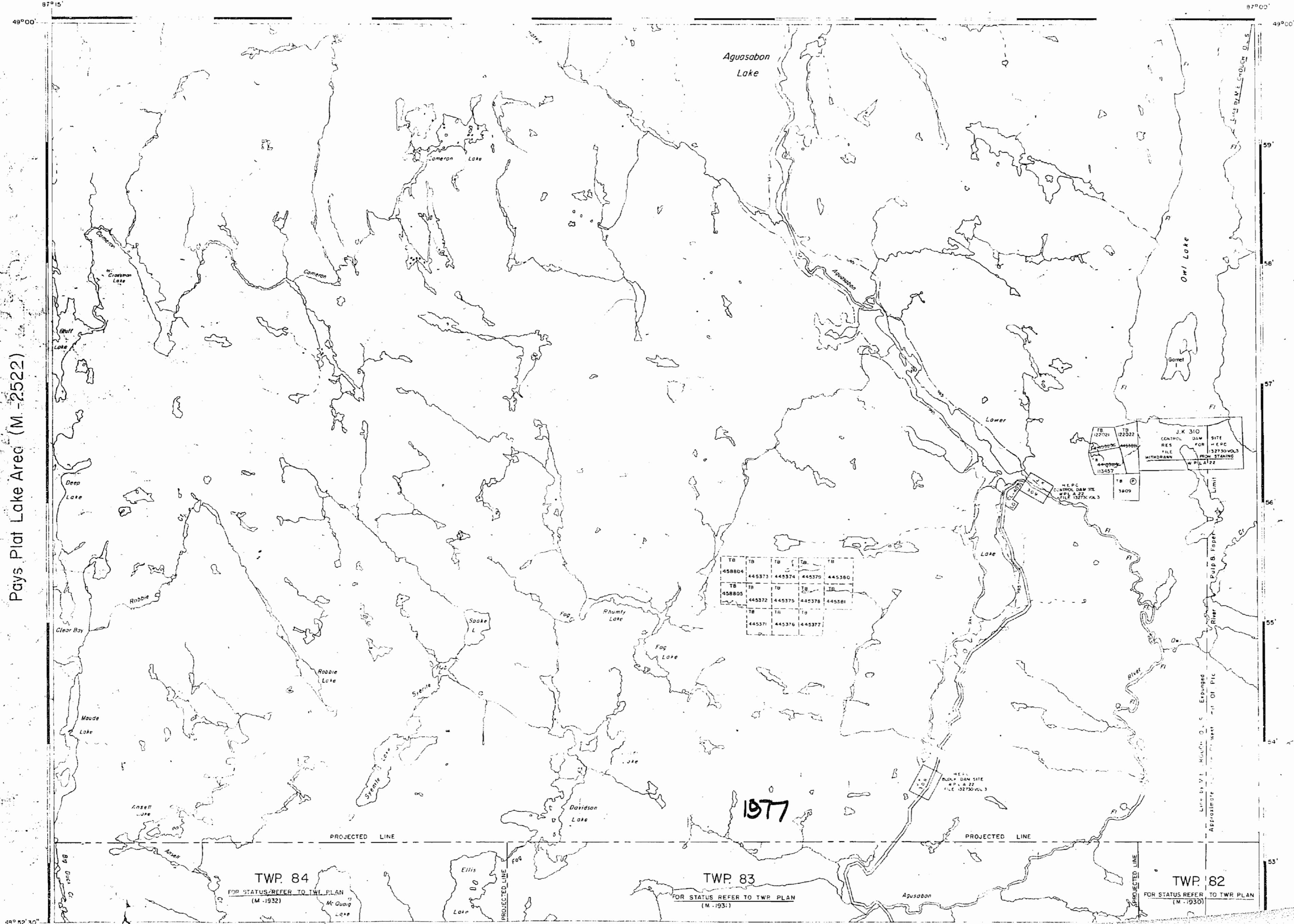
- PATENTED LAND Ⓟ
- CROWN LAND SALE C.S.
- LEASES Ⓞ
- LOCATED LAND Loc
- LICENSE OF OCCUPATION L.O.
- MINING RIGHTS ONLY M.R.O.
- SURFACE RIGHTS ONLY S.R.O.
- ROADS —
- IMPROVED ROADS —
- KING'S HIGHWAYS —
- RAILWAYS —
- POWER LINES —
- MARSH OR MUSKEG —
- MINES X
- CANCELLED C.

NOTES

- 400' Surface Rights Reservation around all Lakes & Rivers.
- Flooding Rights to Contour 985 On Aguasabon Lakes Reserved to H.E.P.C. of Ontario, File: 132730.
- Flooding Rights on Owl Lake - Reserved to H.E.P.C. of Ontario to 15' above present water level.
- River, Bed and Flats On Aguasabon River Reserved to 20' above present water level south of Loc. JK309 for flooding. File: 110752 Vol 6.

Pays Plat Lake Area (M.-2522)

Santoy Lake Area (M.-2676)



TB	Loc	TB	Loc	TB
458804	445373	445374	445375	445380
TB	Loc	TB	Loc	TB
458805	445372	445375	445378	445381
TB	Loc	TB	Loc	TB
445371	445376	445377		

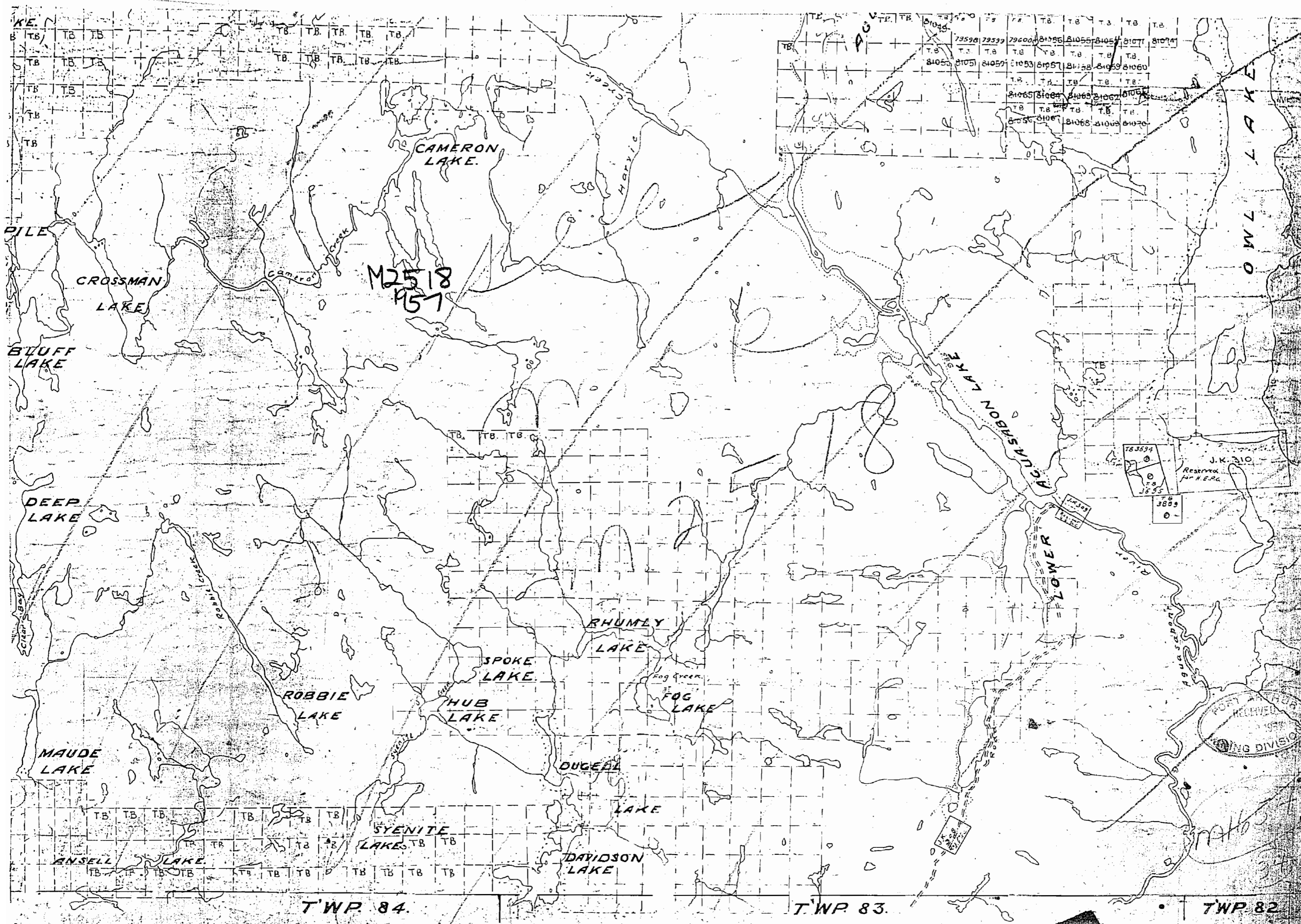
1977

TWP. 84
FOR STATUS REFER TO TWP PLAN
(M.-1932)

TWP. 83
FOR STATUS REFER TO TWP PLAN
(M.-1931)

TWP. 82
FOR STATUS REFER TO TWP PLAN
(M.-1930)

TEARACE BAY DIST.



BIG DUCK LAKE AREA

MINING DIVISION

UPPER AGUASABON LAKE G-617

REFERENCES

AREAS WITHDRAWN FROM DISPOSITION

S.R. - SURFACE RIGHTS M.R. - MINING RIGHTS

Drawn by Date Description File

NOTES

400' SURFACE RIGHTS RESERVATION AROUND ALL LAKES & RIVERS.

FLOODING RIGHTS TO CONTOUR 985 ON AGUASABON LAKES RESERVED TO H.E.P.C. OF ONTARIO, FILE 132730.

FLOODING RIGHTS ON OWL LAKE RESERVED TO H.E.P.C. OF ONTARIO, FILE 132730, TO 15' ABOVE PRESENT WATER LEVEL.

RIVER, BED AND FLATS ON AGUASABON RIVER RESERVED TO 20' ABOVE PRESENT WATER LEVEL SOUTH OF LOC. J.K.309 FOR FLOODING FILE 110752 VOL. 6

LEGEND


- HIGHWAY AND ROUTE No.
- OTHER ROADS
- TRAILS
- SURVEYED LINES:
 - TOWNSHIPS, BASE LINES, ETC.
 - LOTS, MINING CLAIMS, PARCELS, ETC.
- UNSURVEYED LINES:
 - LOT LINES
 - PARCEL BOUNDARY, MINING CLAIMS ETC.
- RAILWAY AND RIGHT OF WAY
- UTILITY LINES
- NON-PERENNIAL STREAM
- FLOODING OR FLOODING RIGHTS
- SUBDIVISION OR COMPOSITE PLAN
- RESERVATIONS
- ORIGINAL SHORELINE
- MARSH OR MUSKÉG
- MINES
- TRAVERSE MONUMENT

DISPOSITION OF CROWN LANDS

TYPE OF DOCUMENT	SYMBOL
PATENT, SURFACE & MINING RIGHTS	
" SURFACE RIGHTS ONLY	
" MINING RIGHTS ONLY	
LEASE, SURFACE & MINING RIGHTS	
" SURFACE RIGHTS ONLY	
" MINING RIGHTS ONLY	
LICENCE OF OCCUPATION	
ORDER-IN-COUNCIL	
RESERVATION	
CANCELLED	
SAND & GRAVEL	

NOTE: MINING RIGHTS IN PARCELS PATENTED PRIOR TO MAY 1, 1913, VESTED IN ORIGINAL PATENTEE BY THE PUBLIC LANDS ACT, R.S.O. 1970, CHAP. 380, SEC. 63, SUBSEC.

SCALE: 1 INCH = 40 CHAINS



AREA
LOWER AGUASABON LAKE
M.N.R. ADMINISTRATIVE DISTRICT
TERRACE BAY
MINING DIVISION
THUNDER BAY
LAND TITLES / REGISTRY DIVISION
THUNDER BAY

Ministry of Natural Resources Land Management Branch
Ontario

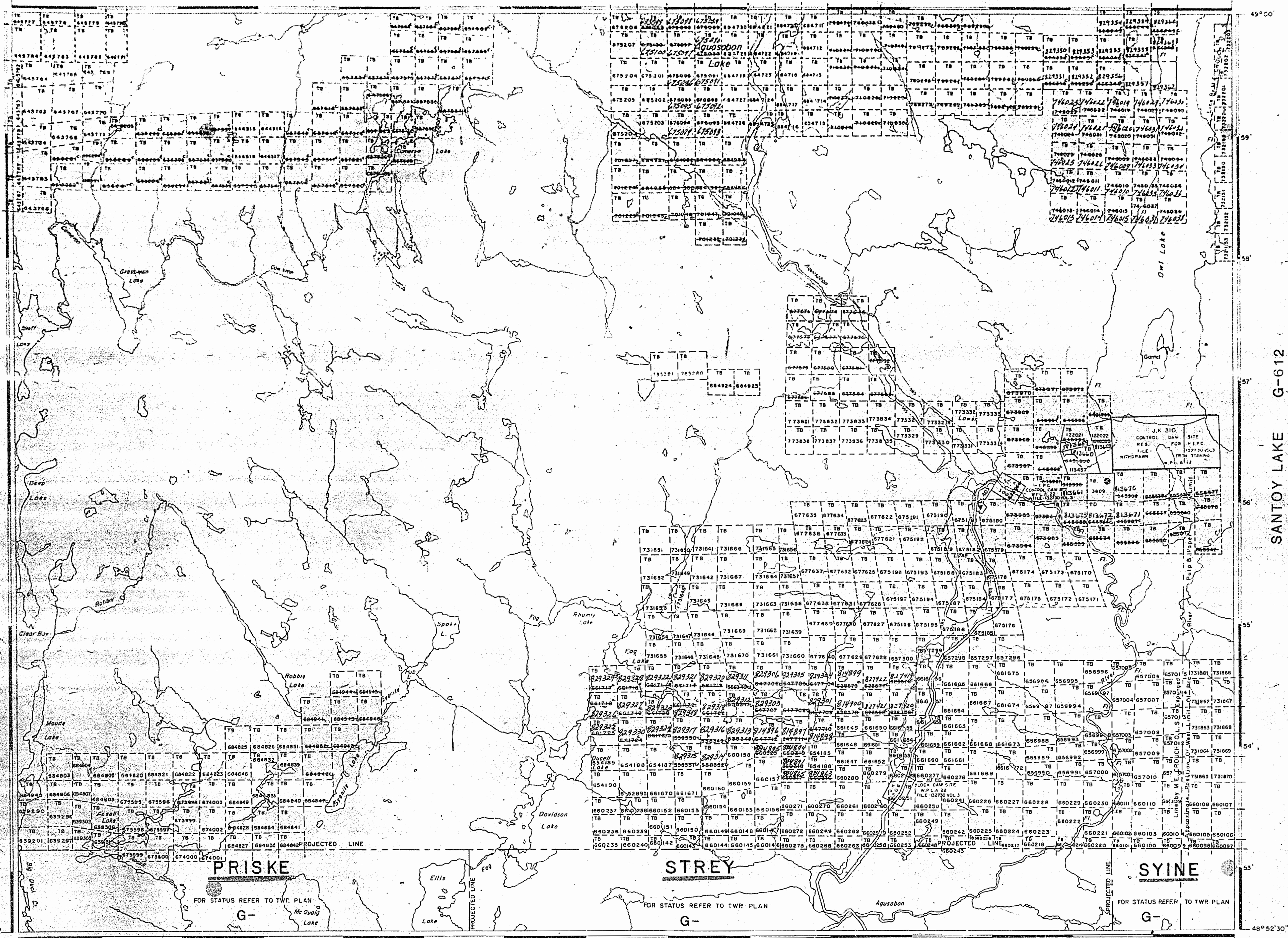
SEPTEMBER 27, 1984

Date FEBRUARY, 1982 Number

G-599

PAYS PLAT LAKE G-606

SANTOY LAKE G-612



48° 52' 30" 87° 15' 87° 00' 48° 52' 30"

THE INFORMATION THAT APPEARS ON THIS MAP HAS BEEN COMPILED FROM VARIOUS SOURCES AND ACCURACY IS NOT GUARANTEED. THOSE WISHING TO STAKE MINING CLAIMS SHOULD CONSULT WITH THE MINING RECORDER, MINISTRY OF NORTHERN DEVELOPMENT AND MINES, FOR ADDITIONAL INFORMATION ON THE STATUS OF THE LANDS SHOWN HEREON.

NOTES

- 100 SURFACE RIGHTS RESERVATION AROUND ALL LAKES & RIVERS
- FLOODING RIGHTS TO CONTOUR 985 ON AGUASABON LAKES RESERVED TO H.E.P.C. OF ONTARIO, FILE 132730.
- FLOODING RIGHTS ON OWL LAKE RESERVED TO H.E.P.C. OF ONTARIO, FILE 132730, TO 10' ABOVE PRESENT WATER LEVEL.
- RIVER BED AND FLATS ON AGUASABON RIVER RESERVED TO 20' ABOVE PRESENT WATER LEVEL SOUTH OF LOC. JK 305 FOR FLOODING FILE 10752 201'S

LEGEND

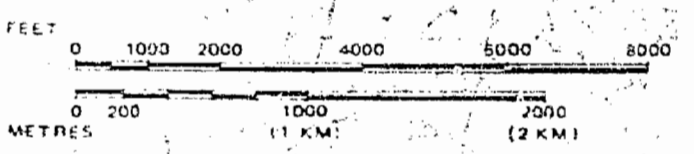
- HIGHWAY AND ROUTE NO.
- OTHER ROADS
- TRAILS
- SURVEYED LINES
 - TOWNSHIP BASE LINES, ETC.
 - LOTS, MINING CLAIMS, PARCELS, ETC.
- UNSURVEYED LINES
- LOT LINES
- PARCEL BOUNDARY
- MINING CLAIMS ETC.
- RAILWAY AND RIGHT OF WAY
- UTILITY LINES
- NON PERENNIAL STREAM
- FLOODING OR FLOODING RIGHTS
- SUBDIVISION OR COMPOSITE PLAN
- RESERVATIONS
- ORIGINAL SHORELINE
- MARSH OR MUSKEG
- MINES
- TRAVERSE MONUMENT

DISPOSITION OF CROWN LANDS

TYPE OF DOCUMENT	SYMBOL
PATENT, SURFACE & MINING RIGHTS	●
" SURFACE RIGHTS ONLY	○
" MINING RIGHTS ONLY	⊙
LEASE, SURFACE & MINING RIGHTS	■
" SURFACE RIGHTS ONLY	□
" MINING RIGHTS ONLY	⊞
LICENCE OF OCCUPATION	○
ORDER-IN-COUNCIL	○
RESERVATION	○
CANCELLED	○
SAND & GRAVEL	○
LAND USE PERMITS FOR COMMERCIAL TOURISM/OUTPOST CAMPS	○

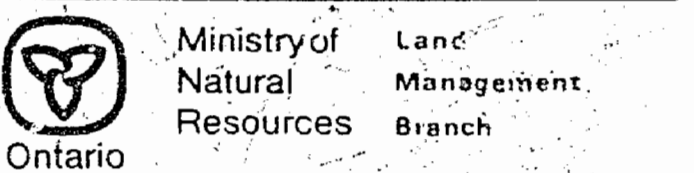
NOTE: MINING RIGHTS IN PARCELS, PATENTED PRIOR TO MAY 6, 1913 VESTED IN ORIGINAL PATENTEE BY THE PUBLIC LANDS ACT, R.S.O. 1970, CHAP. 380, SEC. 63, SUBSEC 1.

SCALE: 1 INCH = 40 CHAINS



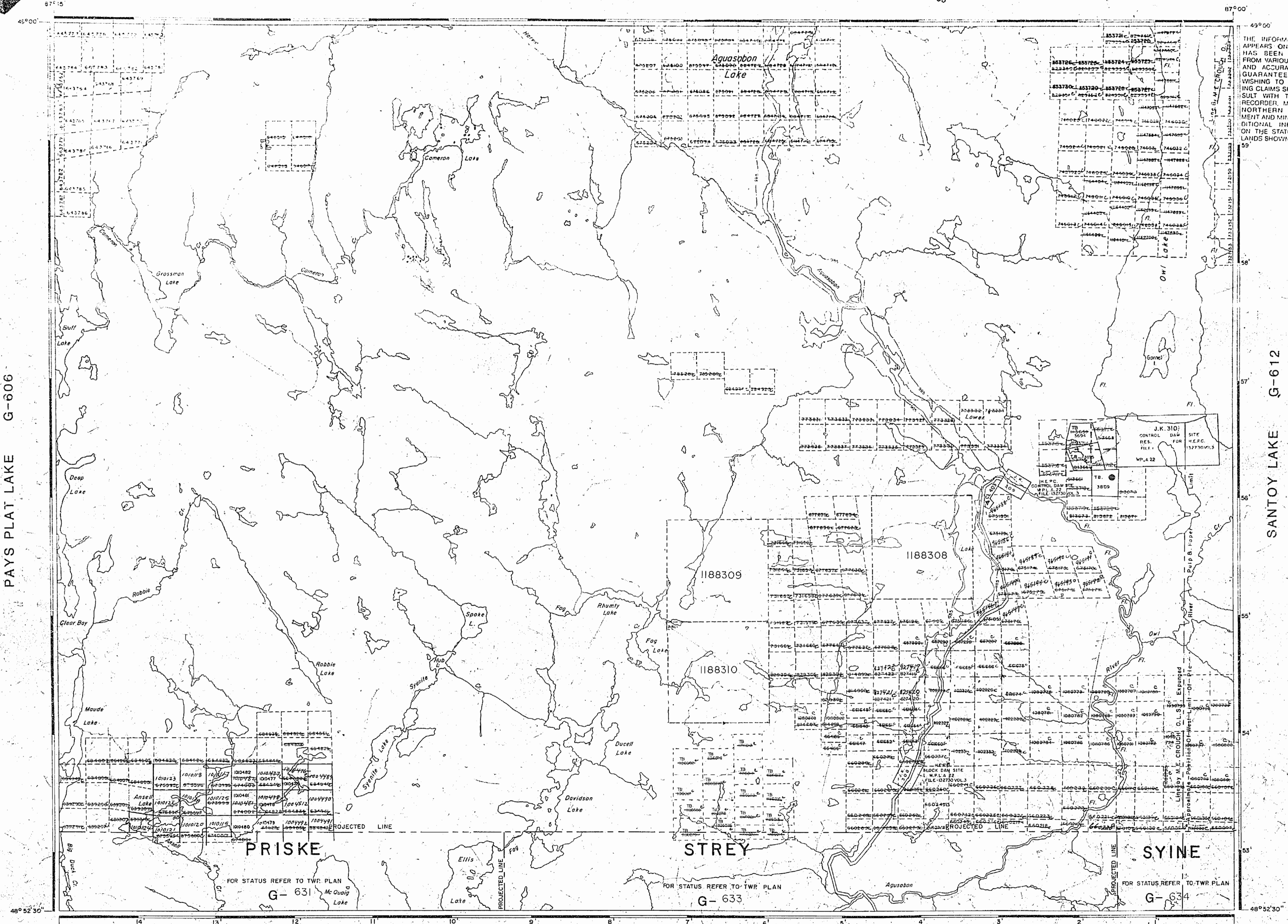
AREA LOWER AGUASABON LAKE

M.N.R. ADMINISTRATIVE DISTRICT
TERRACE BAY
MINING DIVISION
THUNDER BAY
LAND TITLES / REGISTRY DIVISION
THUNDER BAY



PAYS PLAY LAKE G-606

SANTOY LAKE G-612



UPPER AGUASABON LAKE G-617

REFERENCES
AREAS WITHDRAWN FROM DISPOSITION

S.R. - SURFACE RIGHTS M.R. - MINING RIGHTS

Description	Order No.	Date	Disposition	File

THE INFORMATION THAT APPEARS ON THIS MAP HAS BEEN COMPILED FROM VARIOUS SOURCES, AND ACCURACY IS NOT GUARANTEED. THOSE WISHING TO STAKE MINING CLAIMS SHOULD CONSULT WITH THE MINING RECORDER, MINISTRY OF NORTHERN DEVELOPMENT AND MINES, FOR ADDITIONAL INFORMATION ON THE STATUS OF THE LANDS SHOWN HEREON.

RECEIVED
THUNDER BAY
MINING DIVISION
94 JUN 14 AM 9 29

NOTES

100' SURFACE RIGHTS RESERVATION AREA ON ALL LAKES & RIVERS

FLOODING RIGHTS TO CONTOUR 985 ON AGUASABON LAKE'S REMAINS TO THE EAST OF ONTARIO TWP. PLAN G-617. FLOODING RIGHTS ON THE LAKE BELONG TO THE PROVINCE OF ONTARIO, FILE 132730, TO BE ABOVE PRESENT WATER LEVEL.

RIVER BED AND FLATS ON AGUASABON RIVER BELONG TO 20' ABOVE PRESENT WATER LEVEL 50000 OF LOG. & 20' FOR FLOODING. SEE MAP G-617.

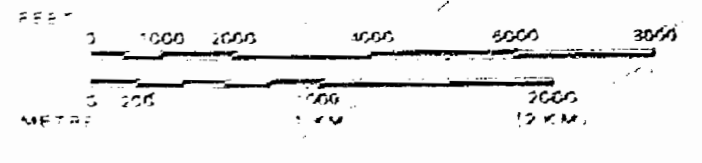
LEGEND

HIGHWAY AND ROUTE TO OTHER ROADS	
TRAILS	
SURVEYED LINES	
UNSURVEYED LINES	
LOT LINES	
PARCEL BOUNDARY	
MINING CLAIMS	
RAILWAY AND RIGHT OF WAY	
UTILITY LINES	
NON PERENNIAL STREAM	
FLOODING OR FLOODING RIGHTS	
SUBDIVISION OR COMPASS PLAN	
RESERVATIONS	
ORIGINAL SHORELINE	
MARSH OR MUSKEL	
MINES	
TRAVERSE MEASUREMENT	

DISPOSITION OF CROWN LANDS

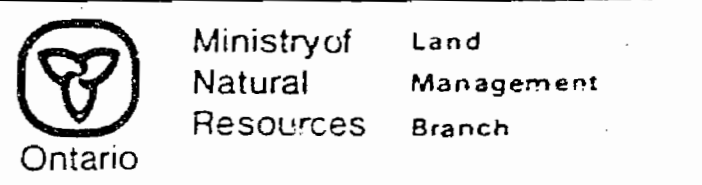
TYPE OF DOCUMENT	SYMBOL
PATENT, SURFACE & MINING RIGHTS	
- SURFACE RIGHTS ONLY	
- MINING RIGHTS ONLY	
LEASE, SURFACE & MINING RIGHTS	
- SURFACE RIGHTS ONLY	
- MINING RIGHTS ONLY	
LICENCE OF OCCUPATION	
ORDER IN COUNCIL	
RESERVATION	
CANCELLED	
SAND & GRAVEL	
LAND USE PERMITS FOR COMMERCIAL TOURISM, OUTPOST CAMPS	
NOTE: MINING RIGHTS IN PARCELS PATENTED PRIOR TO 1913 ARE RESERVED IN ORIGINAL PATENTS BY THE PUBLIC LANDS ACT R.S.O. 1910, CAP. 380, SEC. 43 SUBJECT TO	

SCALE: 1 INCH = 40 CHAINS



AREA
LOWER AGUASABON LAKE

M.N.R. ADMINISTRATIVE DISTRICT
TERRACE BAY
MINING DIVISION & GERALDTON
THUNDER BAY
LAND TITLES / REGISTRY DIVISION
THUNDER BAY



Date: FEBRUARY, 1982
Number: G-599

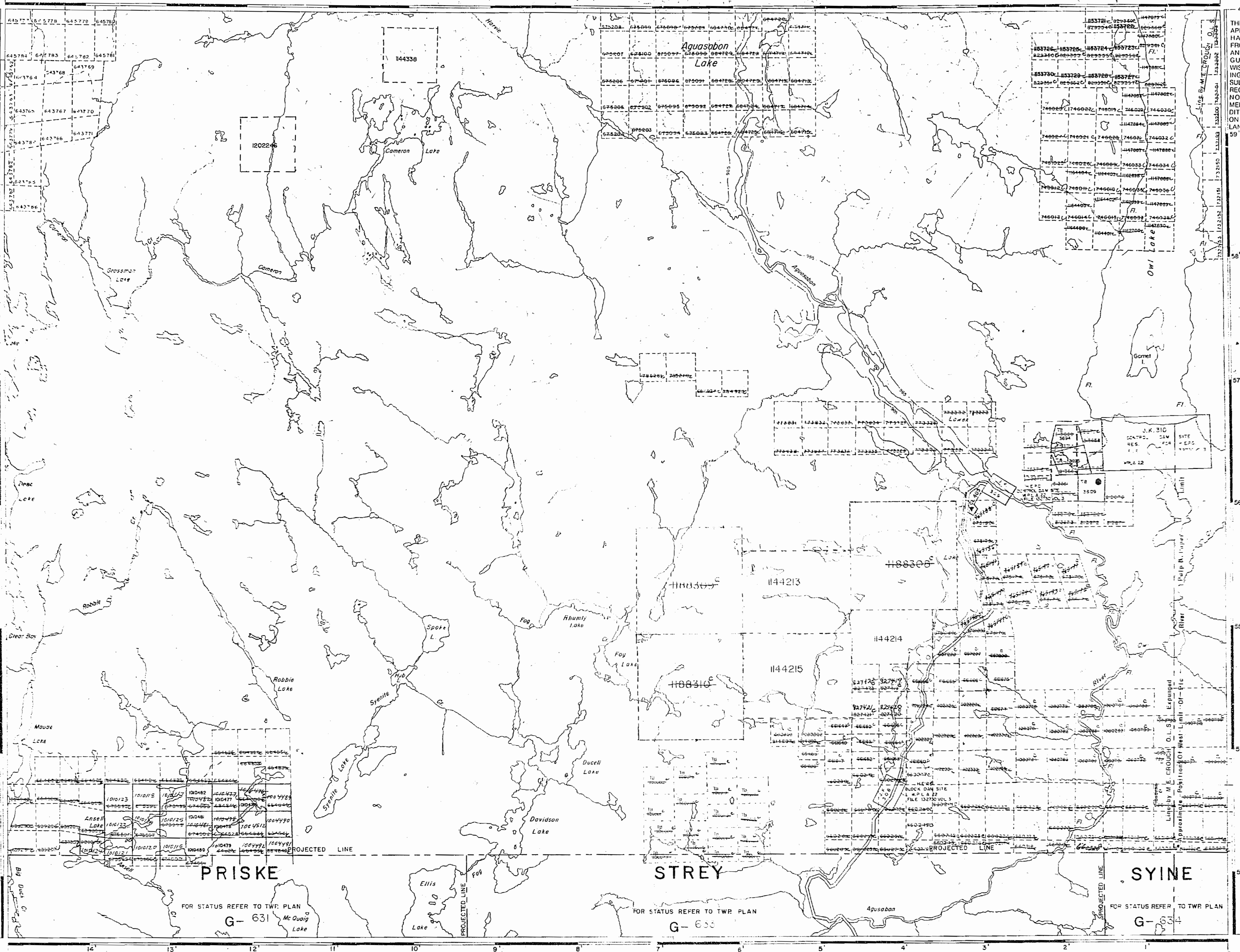
488871

JUN 14, 1994

G-599

PAYS PLAY LAKE G-606

SANTOY LAKE G-612



PRISKE

STREY

SYINE

FOR STATUS REFER TO TWP. PLAN G-631

FOR STATUS REFER TO TWP. PLAN G-600

FOR STATUS REFER TO TWP. PLAN G-604

87°15' 87°00' 48°52'30" 48°00'

UPPER AGUASABON LAKE G-617

REFERENCES

AREAS WITHDRAWN FROM DISPOSITION

S.R. - SURFACE RIGHTS MR. - MINING RIGHTS

Description Order No. Date Disposition File

THE INFORMATION THAT APPEARS ON THIS MAP HAS BEEN COMPILED FROM VARIOUS SOURCES, AND ACCURACY IS NOT GUARANTEED. THOSE WISHING TO STAKE MINING CLAIMS SHOULD CONSULT WITH THE MINING RECORDER, MINISTRY OF NORTHERN DEVELOPMENT AND MINES, FOR ADDITIONAL INFORMATION ON THE STATUS OF THE LANDS SHOWN HEREON.

NOTES

400' SURFACE RIGHTS RESERVATION AROUND ALL LAKES & RIVERS.

FLOODING RIGHTS TO CONTOUR 985 ON AGUASABON LAKES RESERVED TO H.E.P.C. OF ONTARIO FILE 132730.

FLOODING RIGHTS ON OWI LAKE RESERVED TO H.E.P.C. OF ONTARIO, FILE 132730, TO 15' ABOVE PRESENT WATER LEVEL.

RIVER, BED AND FLATS ON AGUASABON RIVER RESERVED TO 20' ABOVE PRESENT WATER LEVEL SOUTH OF LOC. J.K. 303 FOR FLOODING FILE 110752 VOL. 6.

LEGEND

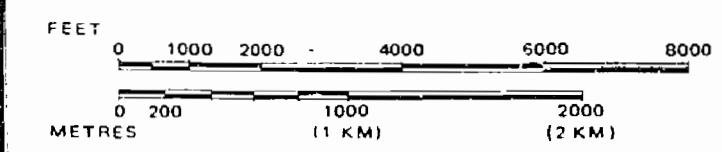
- HIGHWAY AND ROUTE No.
- OTHER ROADS
- TRAILS
- SURVEYED LINES:
 - TOWNSHIPS, BASE LINES, ETC.
 - LOTS, MINING CLAIMS, PARCELS, ETC.
- UNSURVEYED LINES:
 - LOT LINES
 - PARCEL BOUNDARY
 - MINING CLAIMS ETC.
- RAILWAY AND RIGHT OF WAY
- UTILITY LINES
- NON-PERENNIAL STREAM
- FLOODING OR FLOODING RIGHTS SUBDIVISION OR COMPOSITE PLAN RESERVATIONS
- ORIGINAL SHORELINE
- MARSH OR MUSKEG
- MINES
- TRAVERSE MONUMENT

DISPOSITION OF CROWN LANDS

TYPE OF DOCUMENT	SYMBOL
PATENT, SURFACE & MINING RIGHTS	
" SURFACE RIGHTS ONLY	
" MINING RIGHTS ONLY	
LEASE, SURFACE & MINING RIGHTS	
" SURFACE RIGHTS ONLY	
" MINING RIGHTS ONLY	
LICENCE OF OCCUPATION	
ORDER-IN-COUNCIL	
RESERVATION	
CANCELLED	
SAND & GRAVEL	
LAND USE PERMITS FOR COMMERCIAL TOURISM/OUTPOST CAMPS	

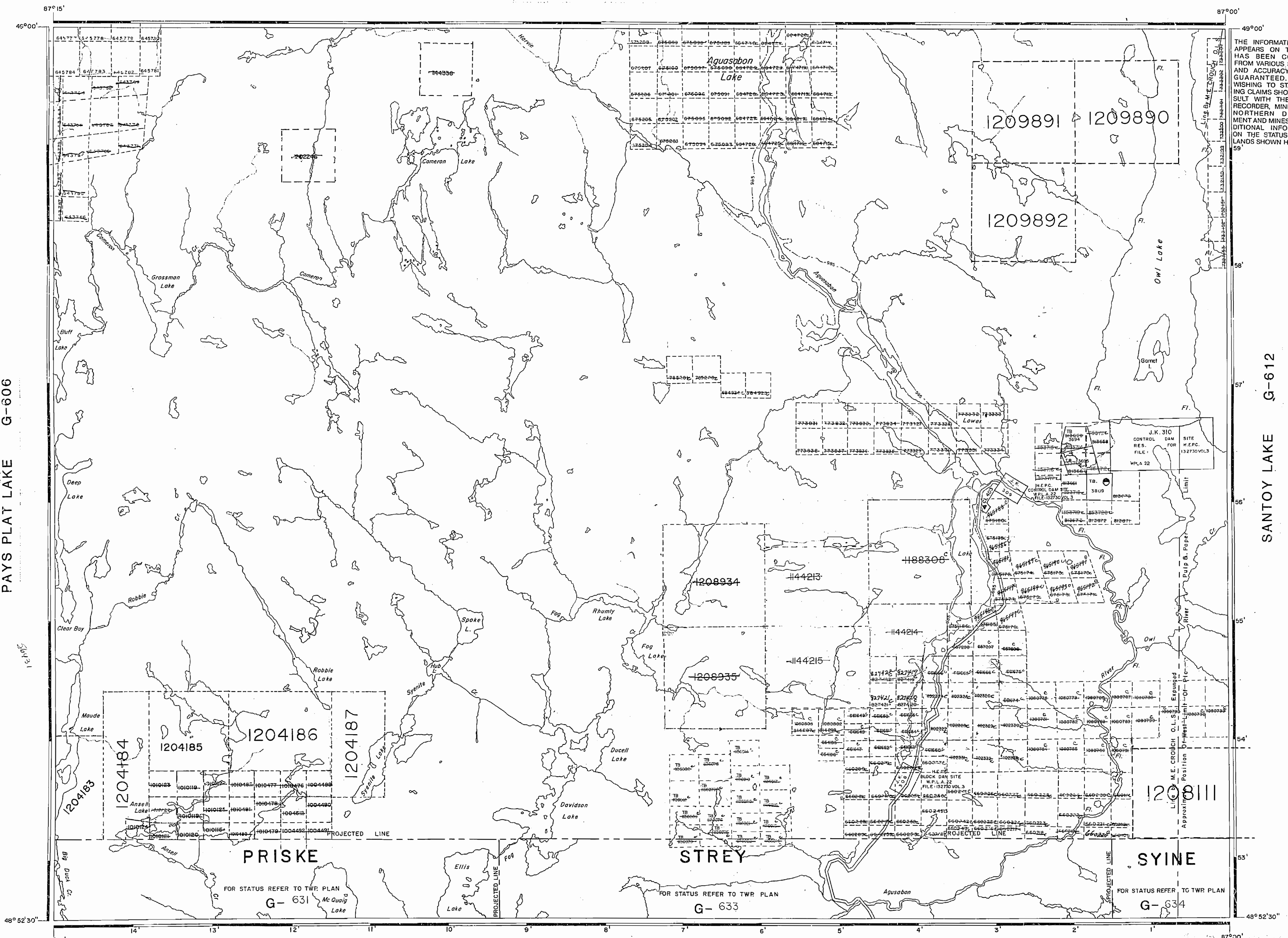
NOTE: MINING RIGHTS IN PARCELS PATENTED PRIOR TO MAY 8, 1913, VESTED IN ORIGINAL PATENTEE BY THE PUBLIC LANDS ACT, R.S.O. 1970, CHAP. 380, SEC. 63, SUBSEC. 1.

SCALE: 1 INCH = 40 CHAINS



AREA LOWER AGUASABON LAKE

M.N.R. ADMINISTRATIVE DISTRICT TERRACE BAY
 MINING DIVISION GERALDTON
 THUNDER BAY
 LAND TITLES / REGISTRY DIVISION THUNDER BAY



PAYS PLAT LAKE G-606

SANTOY LAKE G-612

48°52'30"

48°52'30"

87°15'

87°00'

UPPER AGUASABON LAKE G-617

REFERENCES

AREAS WITHDRAWN FROM DISPOSITION

S.R. - SURFACE RIGHTS M.R. - MINING RIGHTS

Description	Order No.	Date	Disposition	File

NOTICE:
The information that appears on this map has been compiled from various sources and accuracy is not guaranteed. Those wishing to stake MINING CLAIMS should consult with the MINING RECORDER, Ministry of Northern Development and Mines, for additional information on the status of the lands shown hereon.

NOTES

400' SURFACE RIGHTS RESERVATION AROUND ALL LAKES & RIVERS.

FLOODING RIGHTS TO CONTOUR 985 ON AGUASABON LAKES RESERVED TO H.E.P.C. OF ONTARIO FILE: 132730

FLOODING RIGHTS ON OWL LAKE RESERVED TO H.E.P.C. OF ONTARIO FILE: 132730, TO 15' ABOVE PRESENT WATER LEVEL.

RIVER, BED AND FLATS ON AGUASABON RIVER RESERVED TO 20' ABOVE PRESENT WATER LEVEL SOUTH OF LOC. JK 309 FOR FLOODING FILE: 110792 VOL. 6

LEGEND

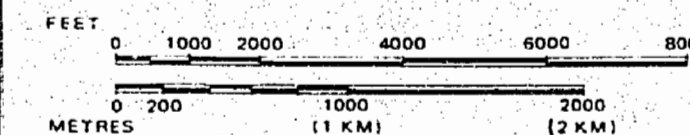
- HIGHWAY AND ROUTE No.
- OTHER ROADS
- TRAILS
- SURVEYED LINES:
 - TOWNSHIPS, BASE LINES, ETC.
 - LOTS, MINING CLAIMS, PARCELS, ETC.
- UNSURVEYED LINES:
 - LOT LINES
 - PARCEL BOUNDARY
 - MINING CLAIMS ETC.
- RAILWAY AND RIGHT OF WAY
- UTILITY LINES
- NON-PERENNIAL STREAM
- FLOODING OR FLOODING RIGHTS
- SUBDIVISION OR COMPOSITE PLAN
- RESERVATIONS
- ORIGINAL SHORELINE
- MARSH OR MUSKEG
- MINES
- TRAVERSE MONUMENT

DISPOSITION OF CROWN LANDS

TYPE OF DOCUMENT	SYMBOL
PATENT, SURFACE & MINING RIGHTS	
.. SURFACE RIGHTS ONLY	
.. MINING RIGHTS ONLY	
LEASE, SURFACE & MINING RIGHTS	
.. SURFACE RIGHTS ONLY	
.. MINING RIGHTS ONLY	
LICENCE OF OCCUPATION	
ORDER-IN-COUNCIL	
RESERVATION	
CANCELLED	
SAND & GRAVEL	

LAND USE PERMITS FOR COMMERCIAL, TOURISM, OUTPOST CAMPS
NOTE: MINING RIGHTS IN PARCELS PATENTED PRIOR TO MAY 6, 1913, VESTED IN ORIGINAL PATENTEE BY THE PUBLIC LANDS ACT, R.S.O. 1970, CHAP. 380, SEC. 63, SUBSEC. 1.

SCALE: 1 INCH = 40 CHAINS



AREA LOWER AGUASABON LAKE

M.N.R. ADMINISTRATIVE DISTRICT
TERRACE BAY
MINING DIVISION
THUNDER BAY
LAND TITLES / REGISTRY DIVISION
THUNDER BAY

Ministry of Natural Resources
Land Management Branch
Ontario

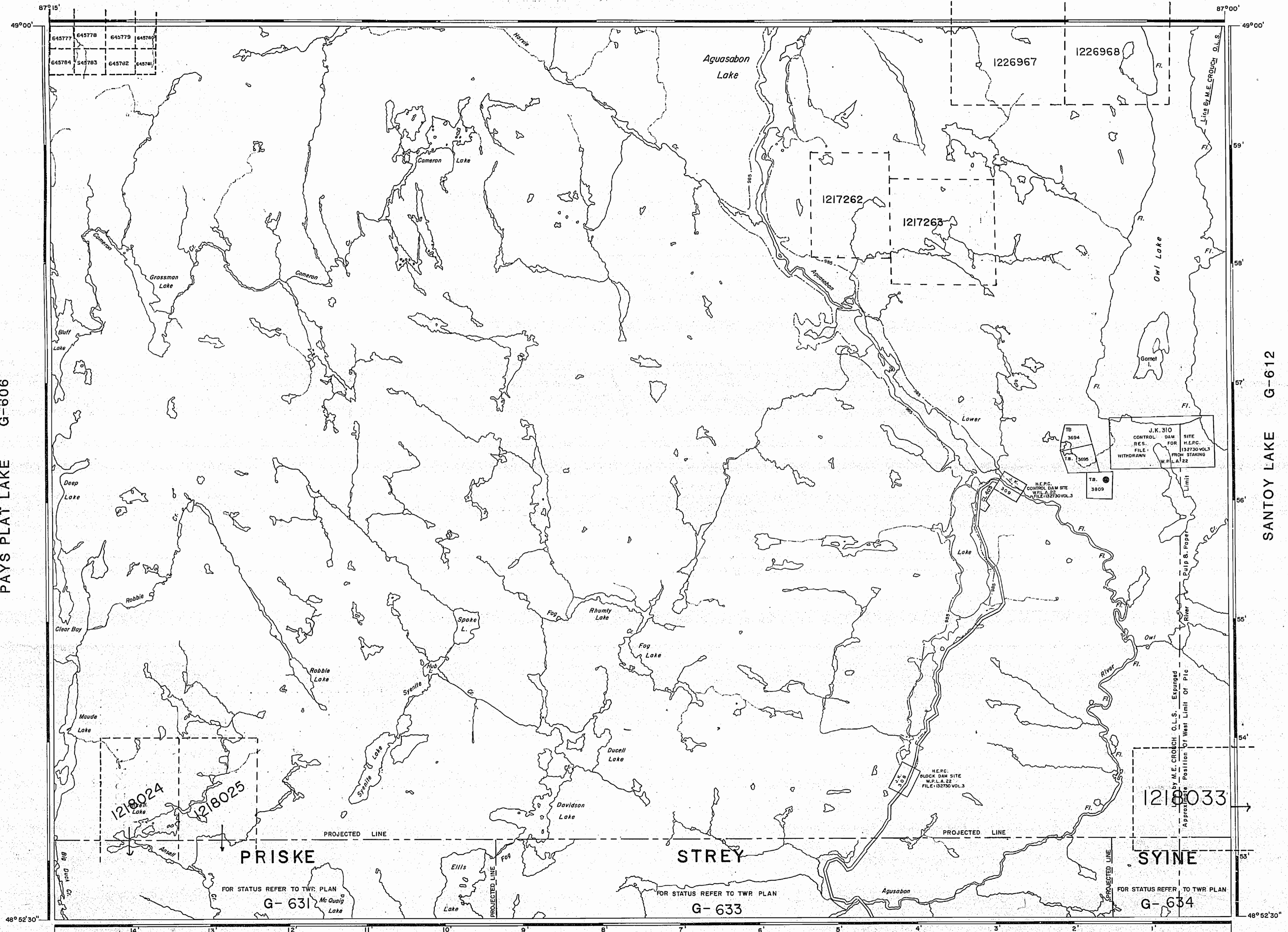
Date: FEBRUARY, 1982

Number

G-599

SANTOY LAKE G-612

PAYS PLAT LAKE G-606



FOR STATUS REFER TO TWP. PLAN
G-631

FOR STATUS REFER TO TWP. PLAN
G-633

FOR STATUS REFER TO TWP. PLAN
G-634

UPPER AGUASABON LAKE - G-617

REFERENCES

AREAS WITHDRAWN FROM DISPOSITION

SECTION 16, TWP. 12N, R. 10E, S. 23E
 SECTION 17, TWP. 12N, R. 10E, S. 23E
 SECTION 18, TWP. 12N, R. 10E, S. 23E
 SECTION 19, TWP. 12N, R. 10E, S. 23E
 SECTION 20, TWP. 12N, R. 10E, S. 23E
 SECTION 21, TWP. 12N, R. 10E, S. 23E
 SECTION 22, TWP. 12N, R. 10E, S. 23E
 SECTION 23, TWP. 12N, R. 10E, S. 23E
 SECTION 24, TWP. 12N, R. 10E, S. 23E
 SECTION 25, TWP. 12N, R. 10E, S. 23E
 SECTION 26, TWP. 12N, R. 10E, S. 23E
 SECTION 27, TWP. 12N, R. 10E, S. 23E
 SECTION 28, TWP. 12N, R. 10E, S. 23E
 SECTION 29, TWP. 12N, R. 10E, S. 23E
 SECTION 30, TWP. 12N, R. 10E, S. 23E
 SECTION 31, TWP. 12N, R. 10E, S. 23E
 SECTION 32, TWP. 12N, R. 10E, S. 23E
 SECTION 33, TWP. 12N, R. 10E, S. 23E
 SECTION 34, TWP. 12N, R. 10E, S. 23E
 SECTION 35, TWP. 12N, R. 10E, S. 23E
 SECTION 36, TWP. 12N, R. 10E, S. 23E
 SECTION 37, TWP. 12N, R. 10E, S. 23E
 SECTION 38, TWP. 12N, R. 10E, S. 23E
 SECTION 39, TWP. 12N, R. 10E, S. 23E
 SECTION 40, TWP. 12N, R. 10E, S. 23E
 SECTION 41, TWP. 12N, R. 10E, S. 23E
 SECTION 42, TWP. 12N, R. 10E, S. 23E
 SECTION 43, TWP. 12N, R. 10E, S. 23E
 SECTION 44, TWP. 12N, R. 10E, S. 23E
 SECTION 45, TWP. 12N, R. 10E, S. 23E
 SECTION 46, TWP. 12N, R. 10E, S. 23E
 SECTION 47, TWP. 12N, R. 10E, S. 23E
 SECTION 48, TWP. 12N, R. 10E, S. 23E
 SECTION 49, TWP. 12N, R. 10E, S. 23E
 SECTION 50, TWP. 12N, R. 10E, S. 23E
 SECTION 51, TWP. 12N, R. 10E, S. 23E
 SECTION 52, TWP. 12N, R. 10E, S. 23E
 SECTION 53, TWP. 12N, R. 10E, S. 23E
 SECTION 54, TWP. 12N, R. 10E, S. 23E
 SECTION 55, TWP. 12N, R. 10E, S. 23E
 SECTION 56, TWP. 12N, R. 10E, S. 23E
 SECTION 57, TWP. 12N, R. 10E, S. 23E
 SECTION 58, TWP. 12N, R. 10E, S. 23E
 SECTION 59, TWP. 12N, R. 10E, S. 23E
 SECTION 60, TWP. 12N, R. 10E, S. 23E
 SECTION 61, TWP. 12N, R. 10E, S. 23E
 SECTION 62, TWP. 12N, R. 10E, S. 23E
 SECTION 63, TWP. 12N, R. 10E, S. 23E
 SECTION 64, TWP. 12N, R. 10E, S. 23E
 SECTION 65, TWP. 12N, R. 10E, S. 23E
 SECTION 66, TWP. 12N, R. 10E, S. 23E
 SECTION 67, TWP. 12N, R. 10E, S. 23E
 SECTION 68, TWP. 12N, R. 10E, S. 23E
 SECTION 69, TWP. 12N, R. 10E, S. 23E
 SECTION 70, TWP. 12N, R. 10E, S. 23E
 SECTION 71, TWP. 12N, R. 10E, S. 23E
 SECTION 72, TWP. 12N, R. 10E, S. 23E
 SECTION 73, TWP. 12N, R. 10E, S. 23E
 SECTION 74, TWP. 12N, R. 10E, S. 23E
 SECTION 75, TWP. 12N, R. 10E, S. 23E
 SECTION 76, TWP. 12N, R. 10E, S. 23E
 SECTION 77, TWP. 12N, R. 10E, S. 23E
 SECTION 78, TWP. 12N, R. 10E, S. 23E
 SECTION 79, TWP. 12N, R. 10E, S. 23E
 SECTION 80, TWP. 12N, R. 10E, S. 23E
 SECTION 81, TWP. 12N, R. 10E, S. 23E
 SECTION 82, TWP. 12N, R. 10E, S. 23E
 SECTION 83, TWP. 12N, R. 10E, S. 23E
 SECTION 84, TWP. 12N, R. 10E, S. 23E
 SECTION 85, TWP. 12N, R. 10E, S. 23E
 SECTION 86, TWP. 12N, R. 10E, S. 23E
 SECTION 87, TWP. 12N, R. 10E, S. 23E
 SECTION 88, TWP. 12N, R. 10E, S. 23E
 SECTION 89, TWP. 12N, R. 10E, S. 23E
 SECTION 90, TWP. 12N, R. 10E, S. 23E
 SECTION 91, TWP. 12N, R. 10E, S. 23E
 SECTION 92, TWP. 12N, R. 10E, S. 23E
 SECTION 93, TWP. 12N, R. 10E, S. 23E
 SECTION 94, TWP. 12N, R. 10E, S. 23E
 SECTION 95, TWP. 12N, R. 10E, S. 23E
 SECTION 96, TWP. 12N, R. 10E, S. 23E
 SECTION 97, TWP. 12N, R. 10E, S. 23E
 SECTION 98, TWP. 12N, R. 10E, S. 23E
 SECTION 99, TWP. 12N, R. 10E, S. 23E
 SECTION 100, TWP. 12N, R. 10E, S. 23E

LEGEND


NON-FEDERAL LANDS
 FEDERAL LANDS
 MINERAL RIGHTS
 RIGHTS OF WAY
 EASEMENTS
 OTHER RIGHTS
 PROJECTED LINE
 FOR STATUS REFER TO TWP. PLAN

DISPOSITION OF FEDERAL LANDS

AGRICULTURE
 FORESTRY
 MINING
 RECREATION
 WILDLIFE
 OTHER

LOWER AGUASABON LAKE


MINING DIVISION
 TERRACE LAKE
 THUNDER BAY
 THUNDER BAY
 THUNDER BAY



FAYS PLAT LAKE G-606

SANTOY LAKE G-612

RECEIVED
THUNDER BAY
69 FEB 11 1961



PRISKE

STREY

SYINE

G-

G-

G-

FOR STATUS REFER TO TWP. PLAN

FOR STATUS REFER TO TWP. PLAN

FOR STATUS REFER TO TWP. PLAN

UPPER AGUASABON LAKE G-617

REFERENCES

AREAS WITHDRAWN FROM DISPOSITION

S.R. - SURFACE RIGHTS MR. - MINING RIGHTS

Description Order No. Date Disposition File

NOTES

400' SURFACE RIGHTS RESERVATION AROUND ALL LAKES & RIVERS
 FLOODING RIGHTS TO CONTOUR 345 ON AGUASABON LAKE RESERVED TO H.E.P.C. OF ONTARIO FILE 132730
 FLOODING RIGHTS ON OWI LAKE RESERVED TO H.E.P.C. OF ONTARIO, FILE 132730, TO 15' ABOVE PRESENT WATER LEVEL.
 RIVER BED AND FLATS ON AGUASABON RIVER RESERVED TO 20' ABOVE PRESENT WATER LEVEL SOUTH OF LOC. J.K. 309 FOR FLOODING FILE 10752 VOL. 6

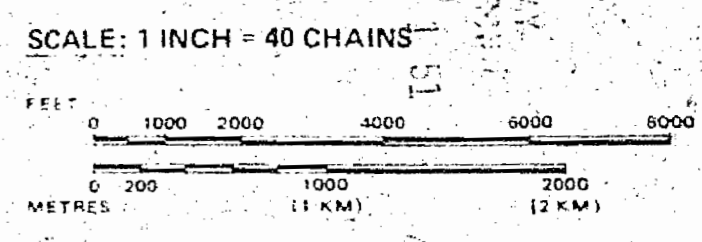
LEGEND

- HIGHWAY AND ROUTE No.
- OTHER ROADS
- TRAILS
- SURVEYED LINES
- TOWNSHIPS, BASE LINES, ETC.
- LOTS, MINING CLAIMS, PARCELS, ETC.
- UNSURVEYED LINES
- LOT LINES
- PARCEL BOUNDARY
- MINING CLAIMS ETC.
- RAILWAY AND RIGHT OF WAY
- UTILITY LINES
- NON-PERENNIAL STREAM
- FLOODING OR FLOODING RIGHTS
- SUBDIVISION OF COMPOSITE PLAN
- RESERVATIONS
- ORIGINAL SHORELINE
- MARSH OR MUSKEG
- MINES
- TRAVERSE MONUMENT

DISPOSITION OF CROWN LANDS

TYPE OF DOCUMENT	SYMBOL
PATENT, SURFACE & MINING RIGHTS	⊙
" SURFACE RIGHTS ONLY	⊖
" MINING RIGHTS ONLY	⊙
LEASE, SURFACE & MINING RIGHTS	⊙
" SURFACE RIGHTS ONLY	⊖
" MINING RIGHTS ONLY	⊙
LICENCE OF OCCUPATION	⊙
ORDER-IN-COUNCIL	OC
RESERVATION	⊙
CANCELLED	⊙
SAND & GRAVEL	⊙

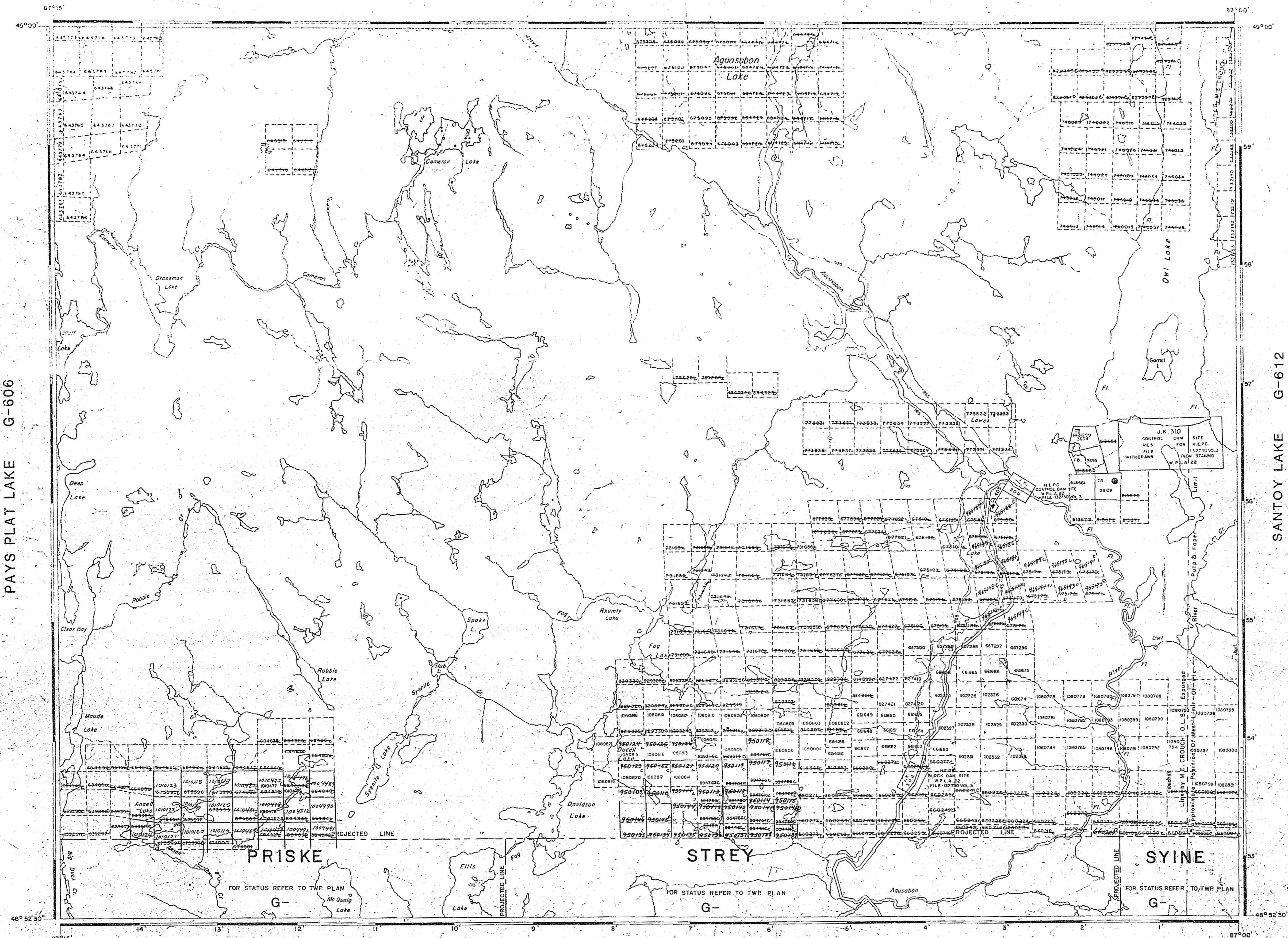
NOTE: MINING RIGHTS IN PARCELS PATENTED PRIOR TO MAY 6, 1913, VESTED IN ORIGINAL PATENTEE BY THE PUBLIC LANDS ACT, R.S.O. 1910, CHAP. 380, SEC. 43, SUBSEC. 1.



AREA
LOWER AGUASABON LAKE
 M.N.R. ADMINISTRATIVE DISTRICT
TERRACE BAY
 MINING DIVISION
THUNDER BAY
 LAND TITLES / REGISTRY DIVISION
THUNDER BAY

Ministry of Natural Resources
 Land Management Branch
 Ontario

Date: FEBRUARY, 1982
 Number: **G-599**



PAYS PLAT LAKE G-606

SANTOY LAKE G-612

UPPER AGUASABON LAKE G-617

REFERENCES

AREAS WITHDRAWN FROM DISPOSITION

SR - SURFACE RIGHTS MR - MINING RIGHTS

Description Grade No. Date Disposition Fee

NOTES

100 SURFACE RIGHTS RESERVATION AROUND ALL LAKES & RIVERS
 FLOODING RIGHTS TO CONTOUR 985 ON AGUASABON LAKE RESERVED TO H.E.P.C. OF ONTARIO FILE 32730
 FLOODING RIGHTS ON OWI LAKE RESERVED TO H.E.P.C. OF ONTARIO, FILE 132730, TO 1M ABOVE PRESENT WATER LEVEL
 RIVER BED AND FLATS ON AGUASABON RIVER RESERVED TO 20' ABOVE PRESENT WATER LEVEL SOUTH OF LOC. JK 309 FOR FLOODING FILE 10092 VOL. 4

LEGEND

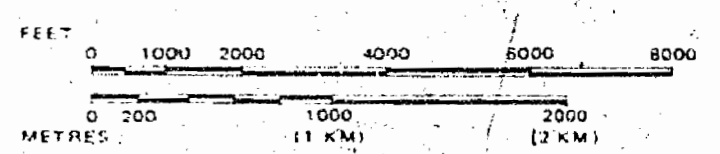
- HIGHWAY AND ROUTE NO.
- OTHER ROADS
- TRAILS
- SURVEYED LINES
- UNSURVEYED LINES
- LOT LINES
- PARCEL BOUNDARY
- MINING CLAIMS ETC.
- RAILWAY AND RIGHT OF WAY
- UTILITY LINES
- NON PERENNIAL STREAM
- FLOODING OR FLOODING RIGHTS
- SUBDIVISION OR COMPOSITE PLAN RESERVATIONS
- ORIGINAL SHORELINE
- MARSH OR MUSKEG
- MINES
- TRAVERSE MONUMENT

DISPOSITION OF CROWN LANDS

TYPE OF DOCUMENT	SYMBOL
PATENT, SURFACE & MINING RIGHTS	●
SURFACE RIGHTS ONLY	○
MINING RIGHTS ONLY	◐
LEASE, SURFACE & MINING RIGHTS	■
SURFACE RIGHTS ONLY	◑
MINING RIGHTS ONLY	◒
LICENCE OF OCCUPATION	▼
ORDER-IN-COUNCIL	○C
RESERVATION	⊙
CANCELLED	⊖
SAND & GRAVEL	⊘

NOTE: MINING RIGHTS IN PARCELS PATENTED PRIOR TO MAY 6, 1913, VESTED IN ORIGINAL PATENTEE BY THE PUBLIC LANDS ACT, R.S.O. 1970, CHAP. 380, SEC. 63, SUBSEC. 1.

SCALE: 1 INCH = 40 CHAINS



AREA LOWER AGUASABON LAKE

M.N.R. ADMINISTRATIVE DISTRICT
TERRACE BAY
 MINING DIVISION
THUNDER BAY
 LAND TITLES / REGISTRY DIVISION
THUNDER BAY

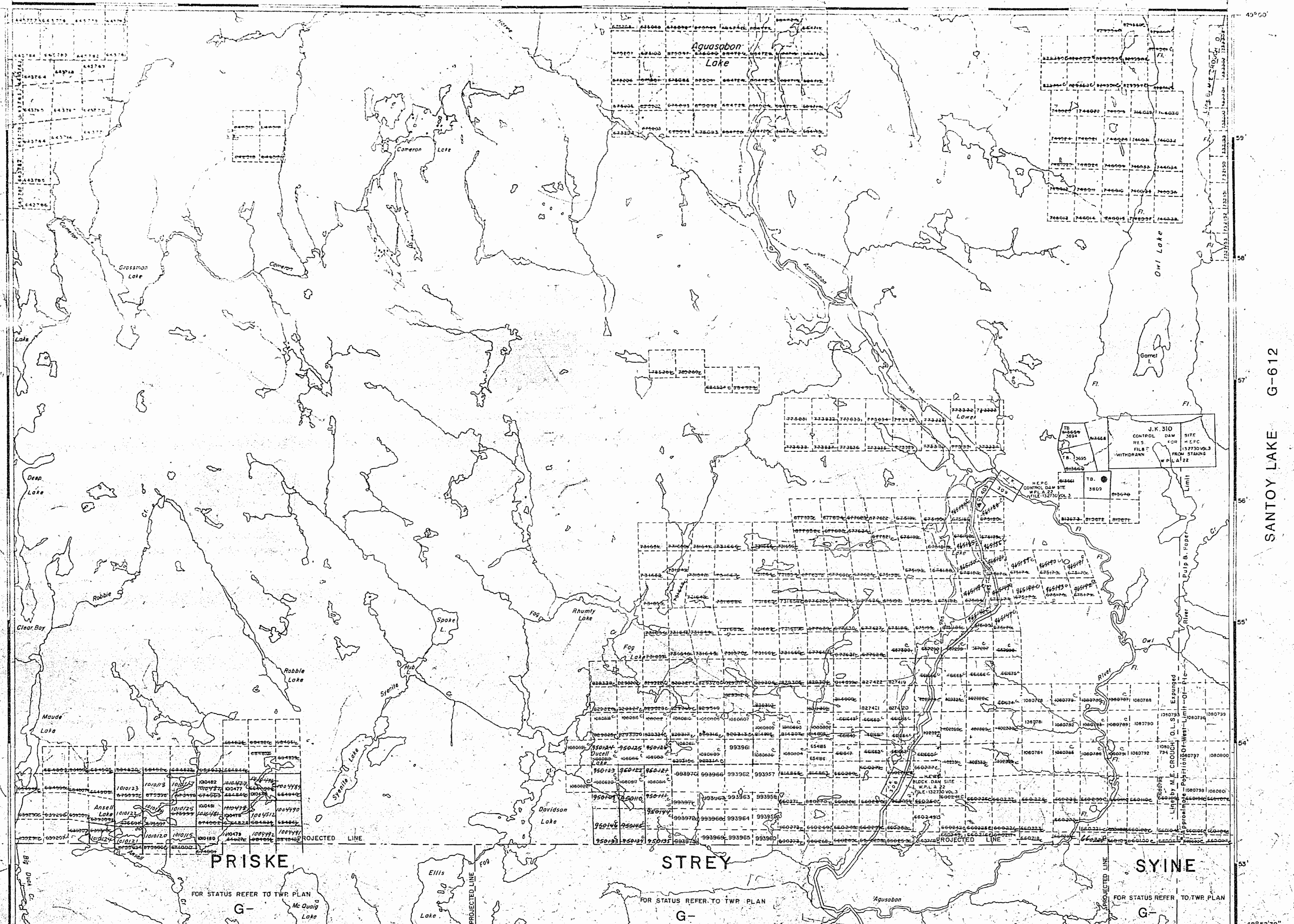
Ministry of Natural Resources
 Land Management Branch
 Ontario

Date: FEBRUARY, 1982 Number

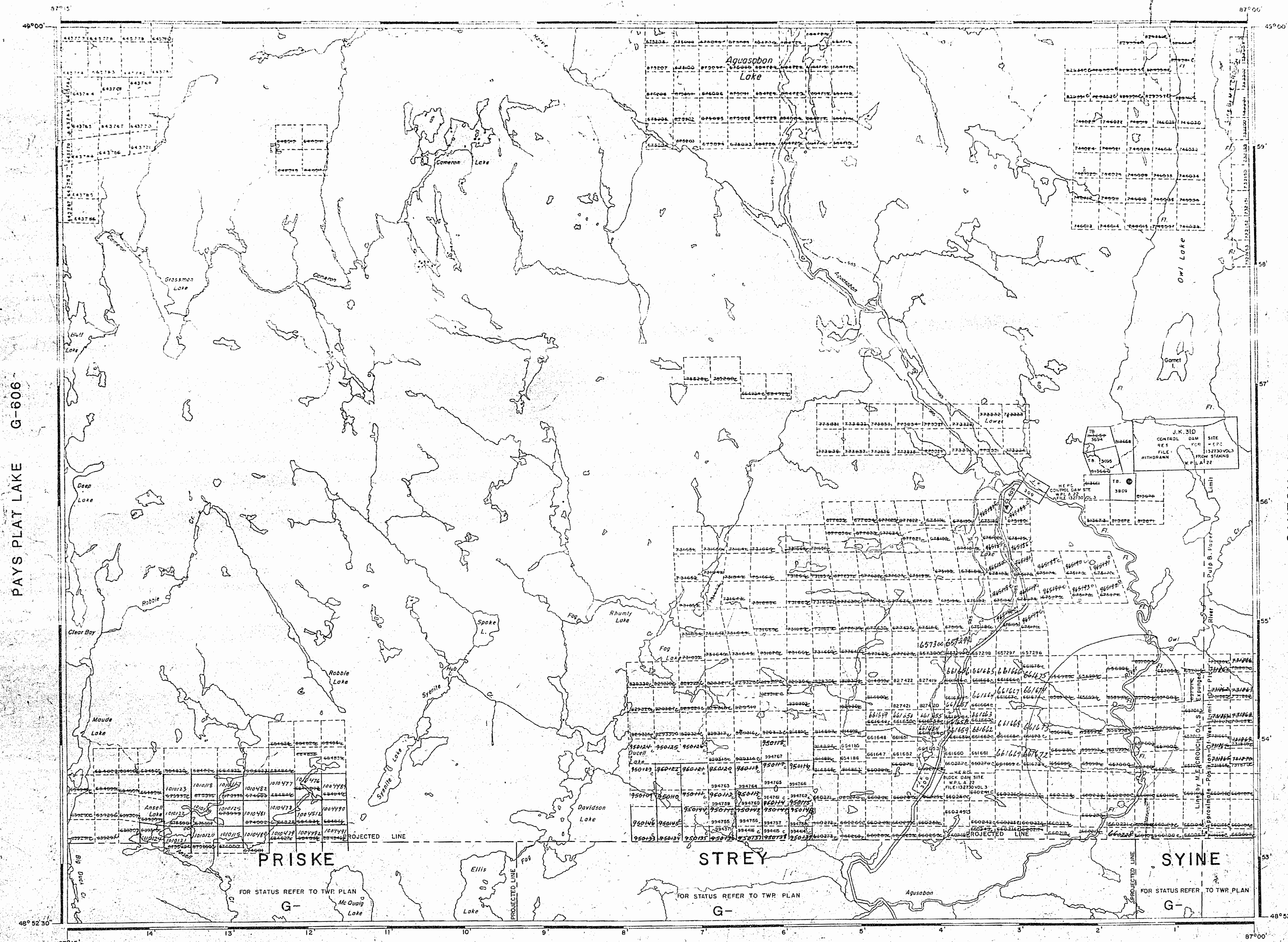
September 26, 1985 **G-599**

PAYS PLAT LAKE G-606

SANTOY LAKE G-612



UPPER AGUASABON LAKE G-617



REFERENCES

AREAS WITHDRAWN FROM DISPOSITION

S.R. - SURFACE RIGHTS M.R. - MINING RIGHTS

Description	Origin No.	Date	Disposition	File

NOTES

100' SURFACE RIGHTS RESERVATION AROUND ALL LAKES & RIVERS
 FLOODING RIGHTS TO CONTOUR 385 ON AGUASABON LAKE RESERVED TO H.E.P.C. OF ONTARIO FILE 132730
 FLOODING RIGHTS ON OWL LAKE RESERVED TO H.E.P.C. OF ONTARIO FILE 132730, TO 15' ABOVE PRESENT WATER LEVEL
 RIVER, BED AND FLATS ON AGUASABON RIVER RESERVED TO 20' ABOVE PRESENT WATER LEVEL SOUTH OF LOC. J.K. 309 FOR FLOODING FILE 110752 VOL. 6

LEGEND

- HIGHWAY AND ROUTE No.
- OTHER ROADS
- TRAILS
- SURVEYED LINES
 - TOWNSHIP'S BASE LINES ETC.
 - LOTS, MINING CLAIMS, PARCELS, ETC.
- UNSURVEYED LINES
- PARCEL BOUNDARY
- MINING CLAIMS ETC.
- RAILWAY AND RIGHT OF WAY
- UTILITY LINES
- NON-PERENNIAL STREAM
- FLOODING OR FLOODING RIGHTS
- SUBDIVISION OR COMPOSITE PLAN
- RESERVATIONS
- ORIGINAL SHORELINE
- MARSH OR MUSKOG
- NINES
- TRAVERSE MONUMENT

DISPOSITION OF CROWN LANDS

TYPE OF DOCUMENT	SYMBOL
PATENT, SURFACE & MINING RIGHTS	
" SURFACE RIGHTS ONLY	
" MINING RIGHTS ONLY	
LEASE, SURFACE & MINING RIGHTS	
" SURFACE RIGHTS ONLY	
" MINING RIGHTS ONLY	
LICENCE OF OCCUPATION	
ORDER IN COUNCIL	
RESERVATION	
CANCELLED	
SAND & GRAVEL	

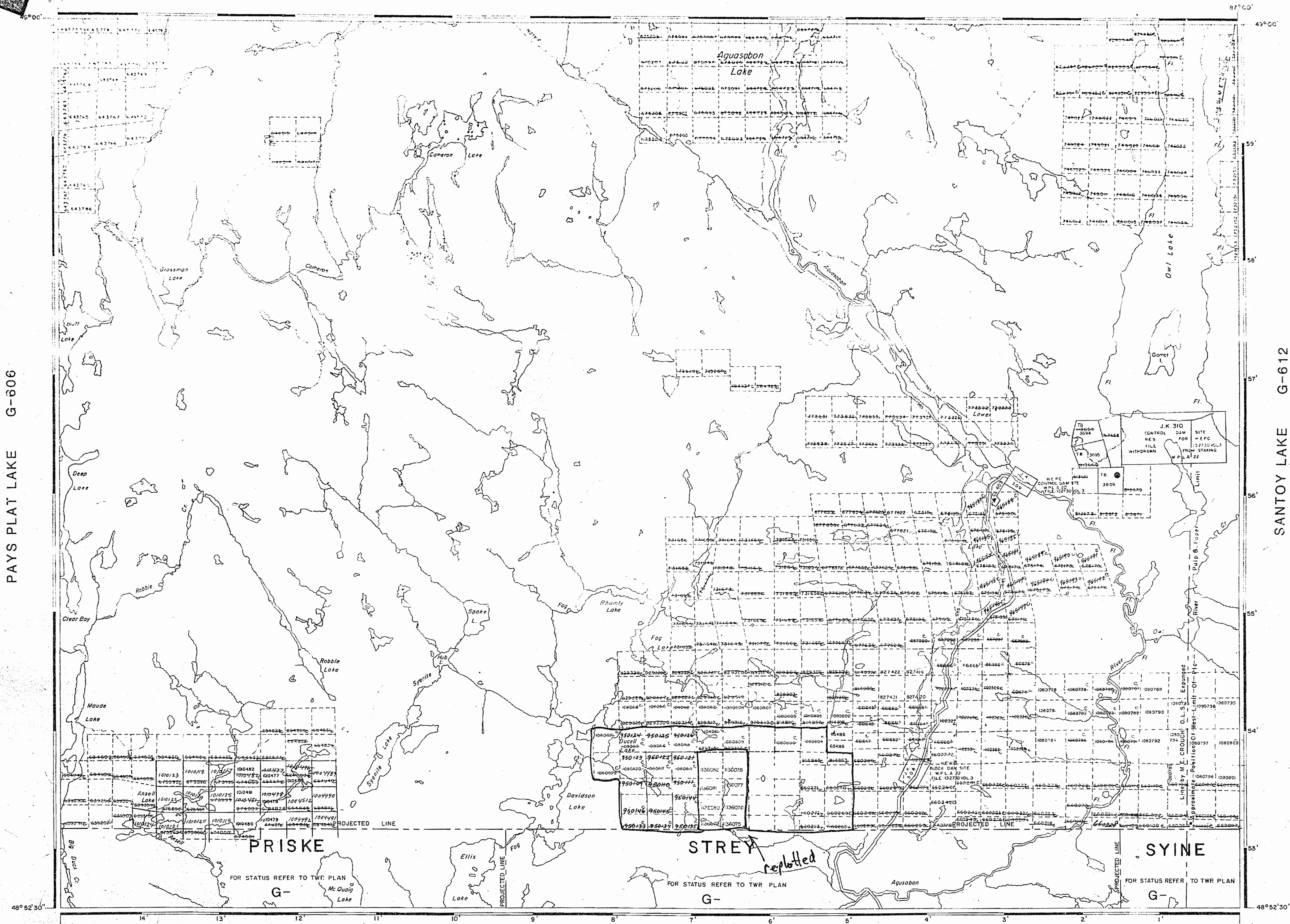
SCALE: 1 INCH = 40 CHAINS
 FEET 0 1000 2000 4000 6000 8000
 METRES 0 200 400 600 800

AREA
LOWER AGUASABON LAKE
 M.N.R. ADMINISTRATIVE DISTRICT
TERRACE BAY
 MINING DIVISION *GERALDTON*
THUNDER BAY
 LAND TITLES / REGISTRY DIVISION
THUNDER BAY

Ministry of Natural Resources
 Land Management Branch
 Ontario

Date: FEBRUARY, 1982
 Number: **G-599**
 December 26, 1985

UPPER AGUASABON LAKE G-617



REFERENCES

AREAS WITHDRAWN FROM DISPOSITION

Description	Order No.	Date	CD	Operation	File

NOTES

1. SURFACE RIGHTS RESERVATION AND/OR ALL LAKES & RIVERS

FLOODING RIGHTS TO CONTINUE ON AGUASABON LAKE RESERVED TO M.F.P.C. OF ONTARIO FILE 12730

FLOODING RIGHTS ON OVA LAKE RESERVED TO M.F.P.C. OF ONTARIO FILE 12730, TO 15' ABOVE PRESENT WATER LEVEL

RIVERS AND FLATS ON AGUASABON RIVER RESERVED TO 20' ABOVE PRESENT WATER LEVEL SOUTH OF LOC. J.K. 310 FOR FLOODING FILE 14072 VOL. 5

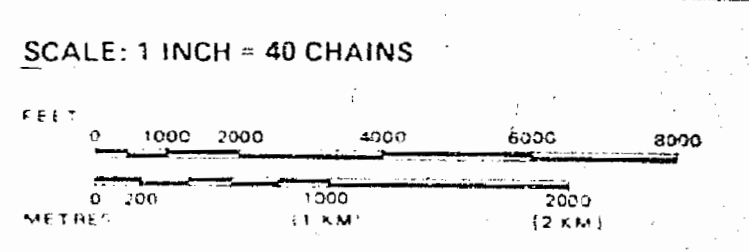
LEGEND

HIGHWAY AND ROUTE NO.	
OTHER ROADS	
TRAILS	
SURVEYED LINES	
1/4 TOWNSHIP BASE LINES ETC.	
LOTS, MINING CLAIMS, PARCELS, ETC.	
UNSURVEYED LINES	
LOT LINES	
PARCEL BOUNDARY	
MINING CLAIMS ETC.	
RAILWAY AND RIGHT OF WAY	
UTILITY LINES	
NON-PERENNIAL STREAM	
FLOODING OR FLOODING RIGHTS	
SUBDIVISION OR COMPOSITE PLAN	
RESERVATIONS	
ORIGINAL SHORELINE	
MARSH OR MUSKEG	
MINES	
TRAVERSE MONUMENT	

DISPOSITION OF CROWN LANDS

TYPE OF DOCUMENT	SYMBOL
PATENT, SURFACE & MINING RIGHTS	
SURFACE RIGHTS ONLY	
MINING RIGHTS ONLY	
LEASE SURFACE & MINING RIGHTS	
SURFACE RIGHTS ONLY	
MINING RIGHTS ONLY	
LICENCE OF OCCUPATION	
ORDER-IN-COUNCIL	
RESERVATION	
CANCELLED	
SAND & GRAVEL	

NOTE: MINING RIGHTS IN PARCELS PATENTED PRIOR TO MAY 6, 1913, VESTED IN ORIGINAL PATENTEE BY THE PUBLIC LANDS ACT, R.S.O. 1910, CHAP. 380, SEC. 62, SUBSEC. 1.



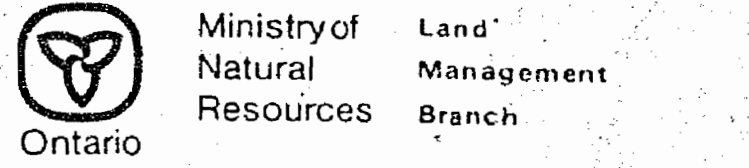
AREA
LOWER AGUASABON LAKE

M.N.R. ADMINISTRATIVE DISTRICT
TERRACE BAY

MINING DIVISION *G-617*

THUNDER BAY

LAND TITLES / REGISTRY DIVISION
THUNDER BAY



Date FEBRUARY, 1982 Number
September 26, 1935 **G-599**

PAYS PLAT LAKE G-606

SANTOY LAKE G-612

UPPER AGUASABON LAKE G-617

REFERENCES

AREAS WITHDRAWN FROM DISPOSITION

SR - SURFACE RIGHTS MR - MINING RIGHTS

Description	Order No.	Date	Disposition	File

NOTES

100 SURFACE RIGHTS RESERVATION AROUND ALL LAKES & RIVERS

FLOODING RIGHTS TO CONTOUR 985 ON AGUASABON LAKE RESERVED TO H.E.P.C. OF ONTARIO FILE 10710

FLOODING RIGHTS ON OWL LAKE RESERVED TO H.E.P.C. OF ONTARIO FILE 10710, TO A POINT PRESENT WATER LEVEL

RIVER BED AND FLATS ON AGUASABON RIVER RESERVED TO 20' ABOVE PRESENT WATER LEVEL SOUTH OF LOC. JK 309 FOR FLOODING FILE 110752 VOL. 5

LEGEND

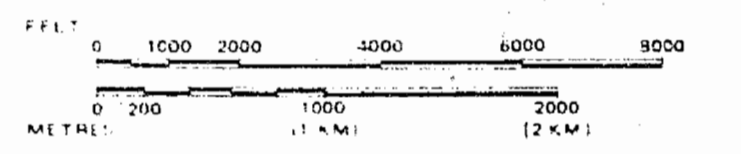
- HIGHWAY AND ROUTE 1/2
- OTHER ROADS
- TRAILS
- SURVEYED LINES
- TOWNSHIPS BASE LINES ETC.
- LOTS, MINING CLAIMS PARCELS ETC.
- UNSURVEYED LINES
- LOT LINE
- PARCEL BOUNDARY
- MINING CLAIMS ETC.
- RAILWAY AND RIGHT OF WAY
- UTILITY LINES
- NON PERENNIAL STREAM
- FLOODING OR FLOODING RIGHTS
- SUBDIVISION OR COMPOSITE PLAN
- RESERVATIONS
- ORIGINAL SHORELINE
- MARSH OR MUSKEG
- MINES
- TRAVERSE MONUMENT

DISPOSITION OF CROWN LANDS

TYPE OF DOCUMENT	SYMBOL
PATENT, SURFACE & MINING RIGHTS	●
SURFACE RIGHTS ONLY	○
MINING RIGHTS ONLY	⊙
LEASE, SURFACE & MINING RIGHTS	■
SURFACE RIGHTS ONLY	□
MINING RIGHTS ONLY	⊞
LICENCE OF OCCUPATION	▽
ORDER-IN-COUNCIL	OC
RESERVATION	⊕
CANCELLED	⊖
SAND & GRAVEL	⊗

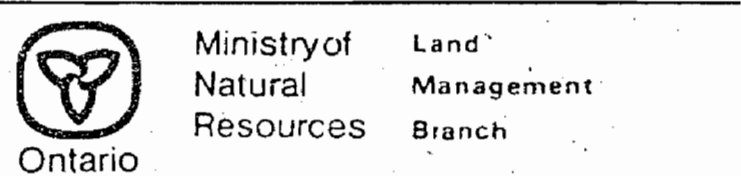
NOTE: MINING RIGHTS IN PARCELS PATENTED PRIOR TO MAY 6, 1913 VESTED IN ORIGINAL PATENTEE BY THE PUBLIC LANDS ACT, R.S.O. 1910, CHAP. 380, SEC. 63, SUBSEC. 1.

SCALE: 1 INCH = 40 CHAINS



AREA LOWER AGUASABON LAKE

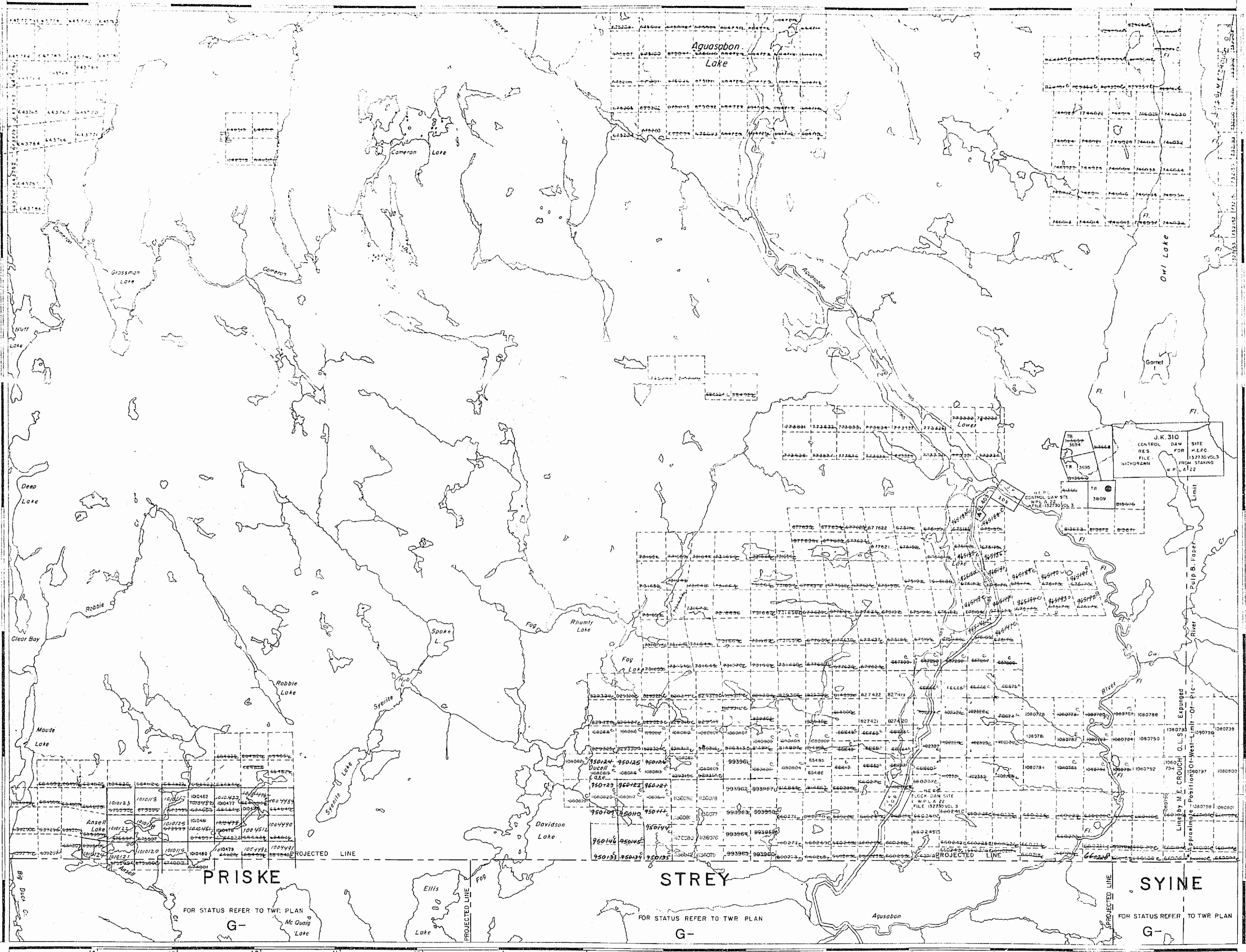
M.N.R. ADMINISTRATIVE DISTRICT
TERRACE BAY
 MINING DIVISION & GERALDTON
THUNDER BAY
 LAND TITLES / REGISTRY DIVISION
THUNDER BAY



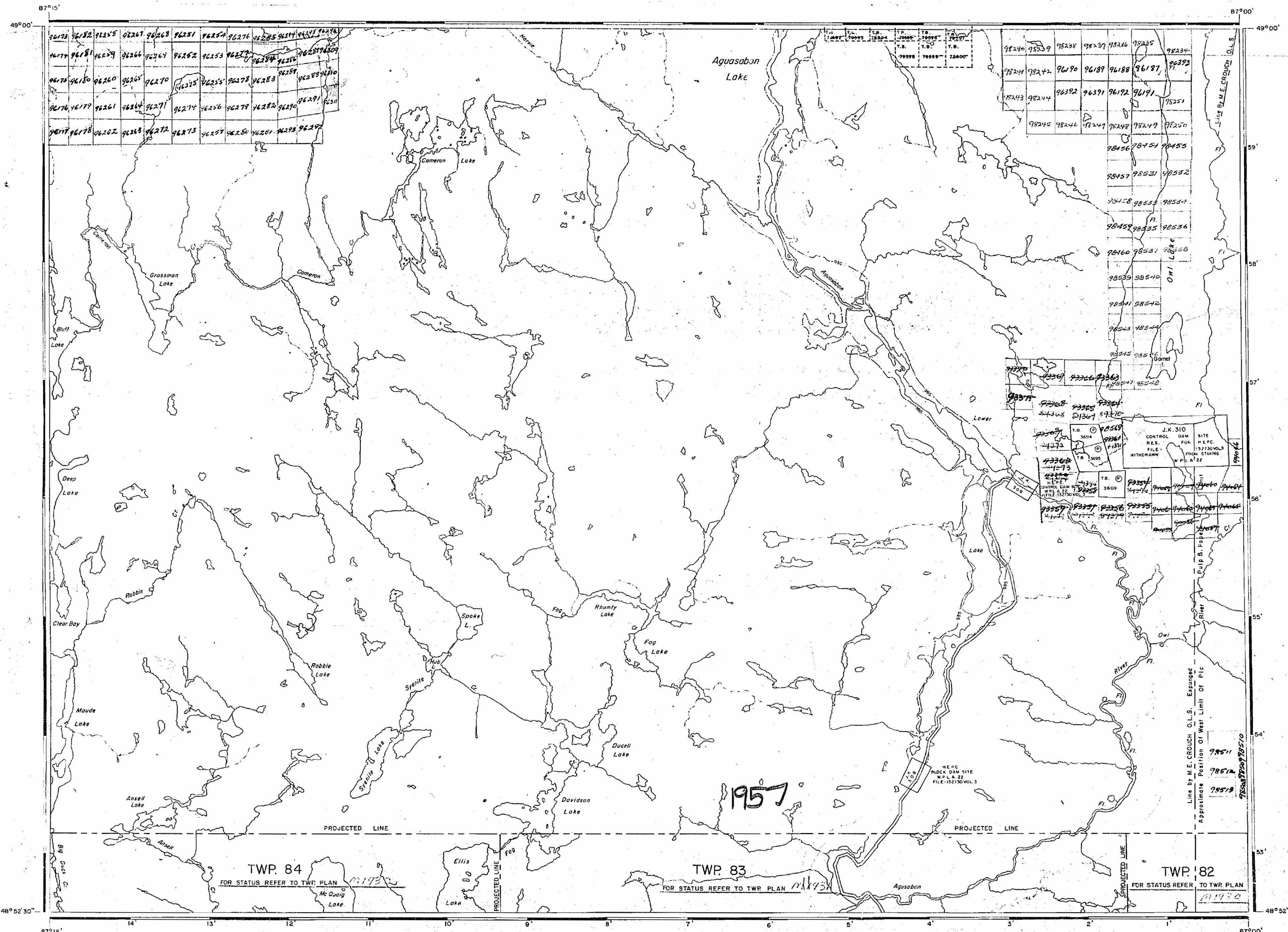
Date FEBRUARY, 1982 Number
 G-599

PAYS PLAY LAKE G-606

SANTOY LAKE G-612



RECEIVED
 THUNDER BAY
 MINING DIVISION
 06 JUN 15 AM 9 54



AREA OF
LOWER AGUASABON LAKE

DISTRICT OF THUNDER BAY
PORT ARTHUR MINING DIVISION

SCALE: 1-INCH = 40 CHAINS

LEGEND

PATENTED LAND	⊙
CROWN LAND SALE	C.S.
LEASES	⊖
LOCATED LAND	Loc.
LICENSE OF OCCUPATION	L.O.
MINING RIGHTS ONLY	M.R.O.
SURFACE RIGHTS ONLY	S.R.O.
ROADS	—
IMPROVED ROADS	—
KING'S HIGHWAYS	—
RAILWAYS	—
POWER LINES	—
MARSH OR MUSKEG	—
MINES	⊗
CANCELLED	C


NOTES

400' Reserve around all Lakes and Rivers to Dept. of Lands & Forests.

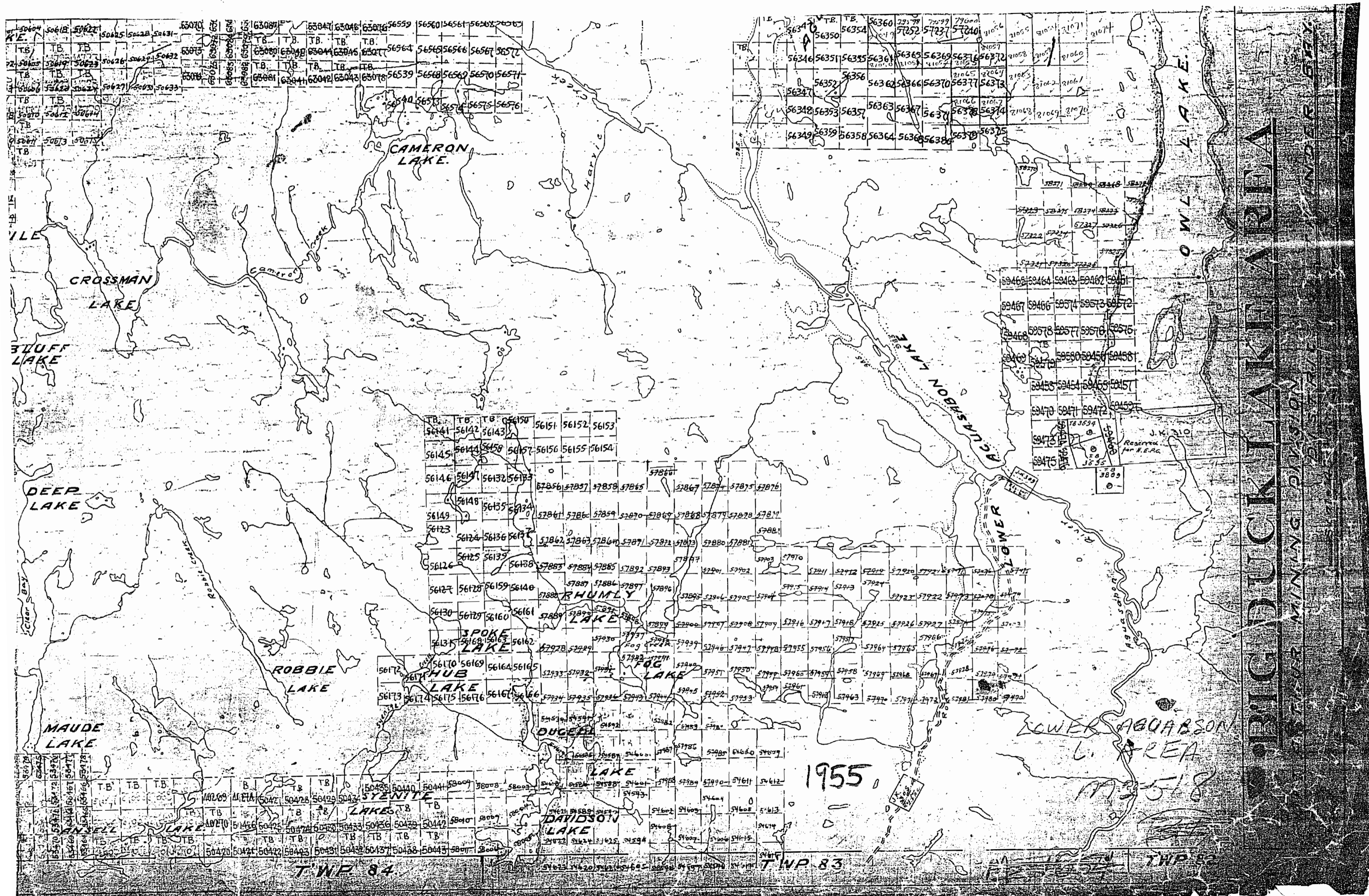
Flooding Rights to Contour 985 On Aguasabon Lakes Reserved to H.E.P.C. of Ontario. File: 132730.

Flooding Rights on Owl Lake Reserved to H.E.P.C. of Ontario to 15' above present water level. File: 132730.

River, Bed and Flats On Aguasabon River Reserved To 20' above present water level south of Loc. JK 309 for flooding. File: 110752 Vol. 6.



PLAN NO. M. 2518



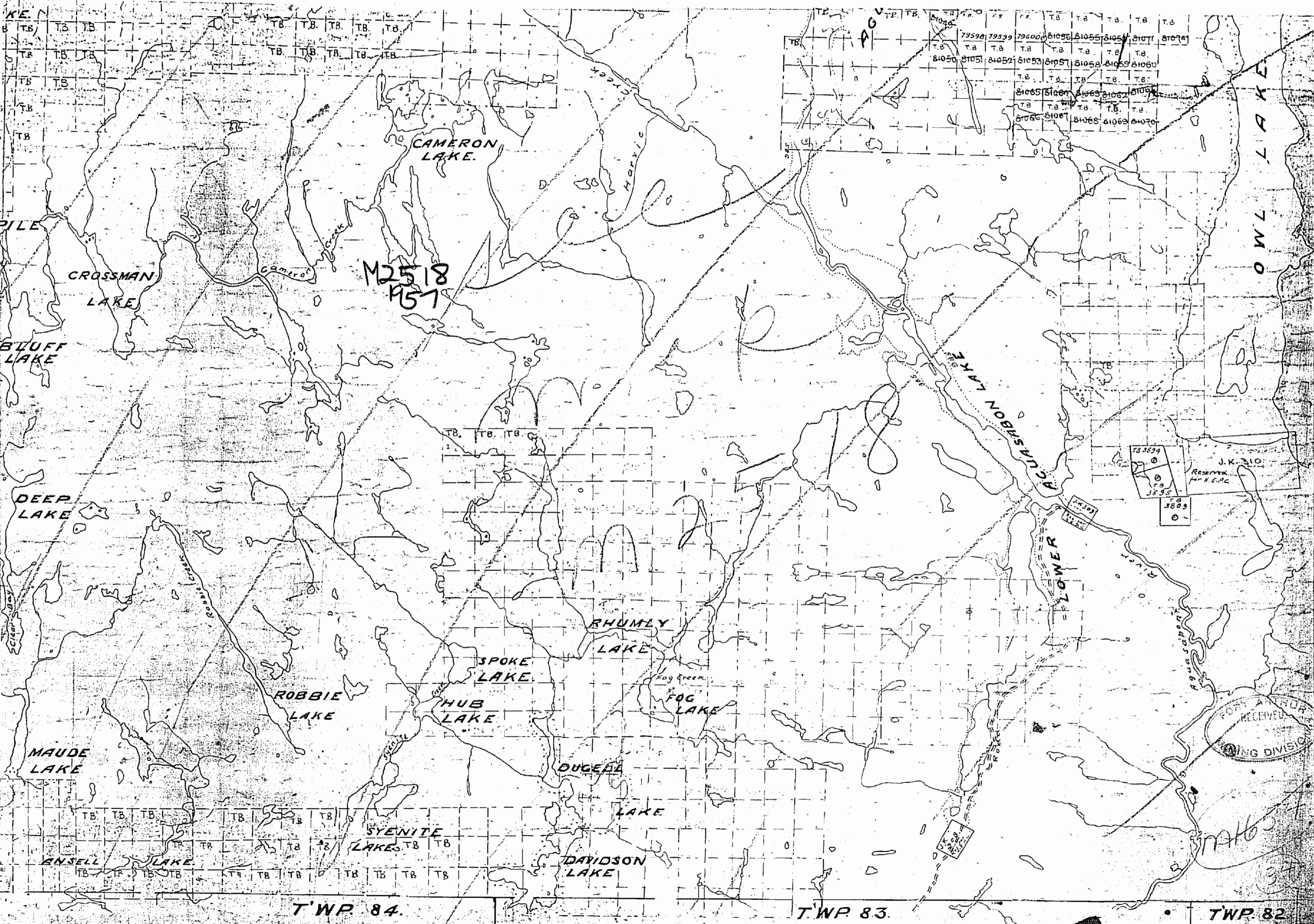
BIG DUCK LAKE AREA
 MINING DIVISION

1955

TWP 84

TWP 83

TWP 82



79598	79599	79600	81056	81055	81054	81071	81074
81050	81051	81052	81053	81057	81058	81059	81060
81065	81067	81068	81069	81070			

J.K. 310
Reserve
for H.C.P.C.
T.S. 3694
T.S. 3809
T.S. 3855

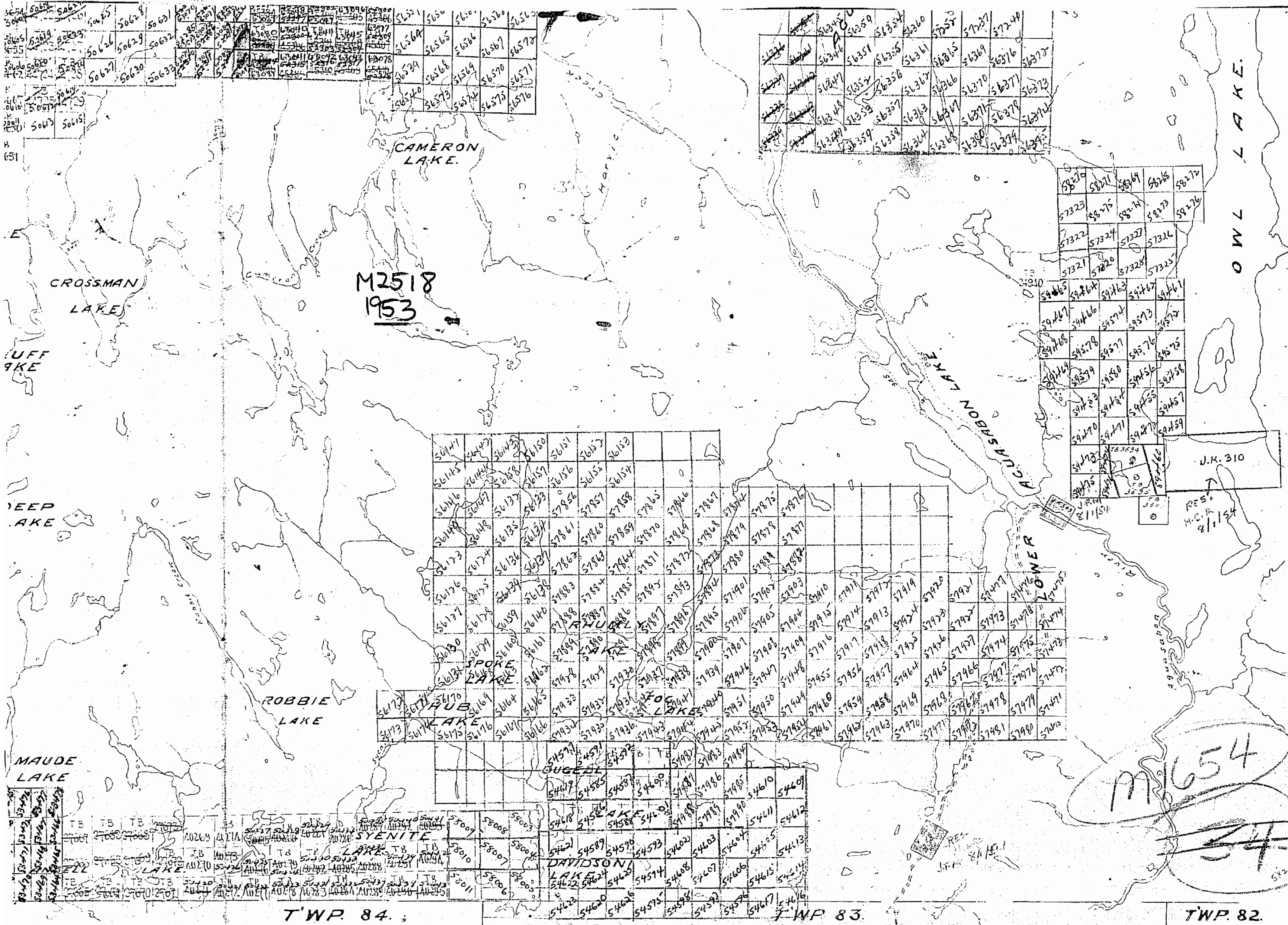


BIG DUCK LAKE AREA
GTHUR MINING DIVISION

TWP 84.

TWP 83.

TWP 82.



BIG DUCK LAKE AREA

PORT ARTHUR MINING DIVISION. DISTRICT OF THUNDER BAY.

Scale, 40 chains to an inch.

T'WP. 84.

T'WP. 83.

T'WP. 82.

M2518
1953

M2654

54

Upper Aguasabon Lake Area (M.-2519)

AREA OF
LOWER
AGUASABON LAKE

DISTRICT OF
THUNDER BAY

THUNDER BAY
MINING DIVISION

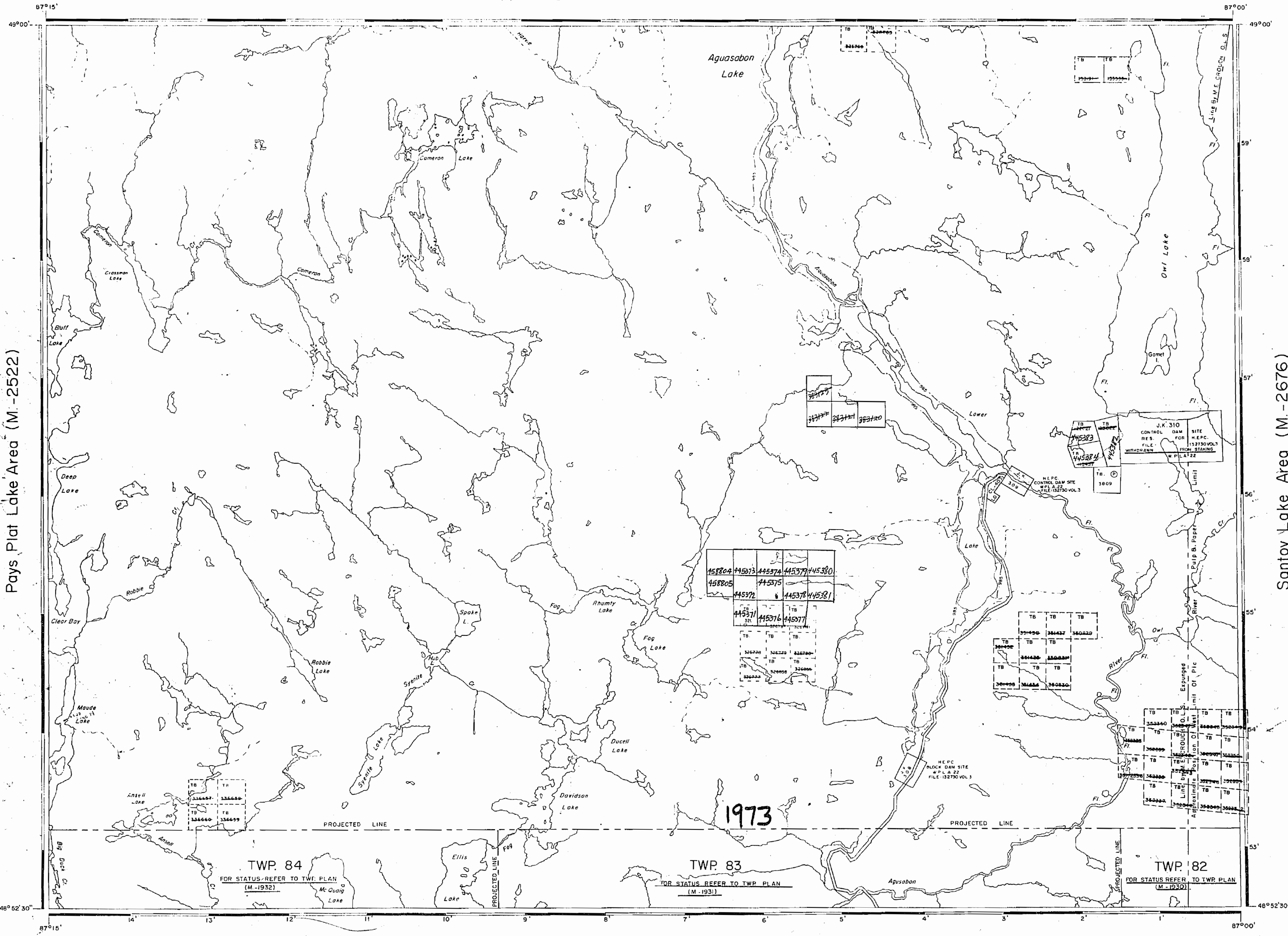
SCALE: 1-INCH = 40 CHAINS

LEGEND

- PATENTED LAND Ⓟ
- CROWN LAND SALE C.S.
- LEASES Ⓞ
- LOCATED LAND Loc.
- LICENSE OF OCCUPATION L.O.
- MINING RIGHTS ONLY M.R.O.
- SURFACE RIGHTS ONLY S.R.O.
- ROADS —
- IMPROVED ROADS —
- KING'S HIGHWAYS —
- RAILWAYS —
- POWER LINES —
- MARSH OR MUSKEG —
- MINES Ⓧ
- CANCELLED C.

NOTES

- 400' Surface Rights Reservation around all Lakes & Rivers.
- Flooding Rights to Contour 985 On Aguasabon Lakes Reserved to H.E.P.C. of Ontario. File: 132730.
- Flooding Rights on Owl Lake Reserved to H.E.P.C. of Ontario to 15' above present water level. File: 132730.
- River, Bed and Flats On Aguasabon River Reserved to 20' above present water level south of Loc. JK309 for flooding. File: 110752 Vol. 6.



Pays Plat Lake Area (M.-2522)

Santoy Lake Area (M.-2676)

TWP. 84
FOR STATUS REFER TO TWP. PLAN
(M.-1932)

TWP. 83
FOR STATUS REFER TO TWP. PLAN
(M.-1931)

TWP. 82
FOR STATUS REFER TO TWP. PLAN
(M.-1930)

TER.
NATIONAL TOPOGRAPHIC SERIES 42 D 14
PLAN NO. M. 2518

AREA OF
LOWER AGUASABON LAKE

DISTRICT OF THUNDER BAY

PORT ARTHUR MINING DIVISION

SCALE: 1-INCH = 40 CHAINS

LEGEND

- PATENTED LAND ⊗
- CROWN LAND SALE C.S.
- LEASES Ⓞ
- LOCATED LAND Loc.
- LICENSE OF OCCUPATION L.O.
- MINING RIGHTS ONLY M.R.O.
- SURFACE RIGHTS ONLY S.R.O.
- ROADS —
- IMPROVED ROADS —
- KING'S HIGHWAYS —
- RAILWAYS —
- POWER LINES —
- MARSH OR MUSKEG —
- MINES —
- CANCELLED C

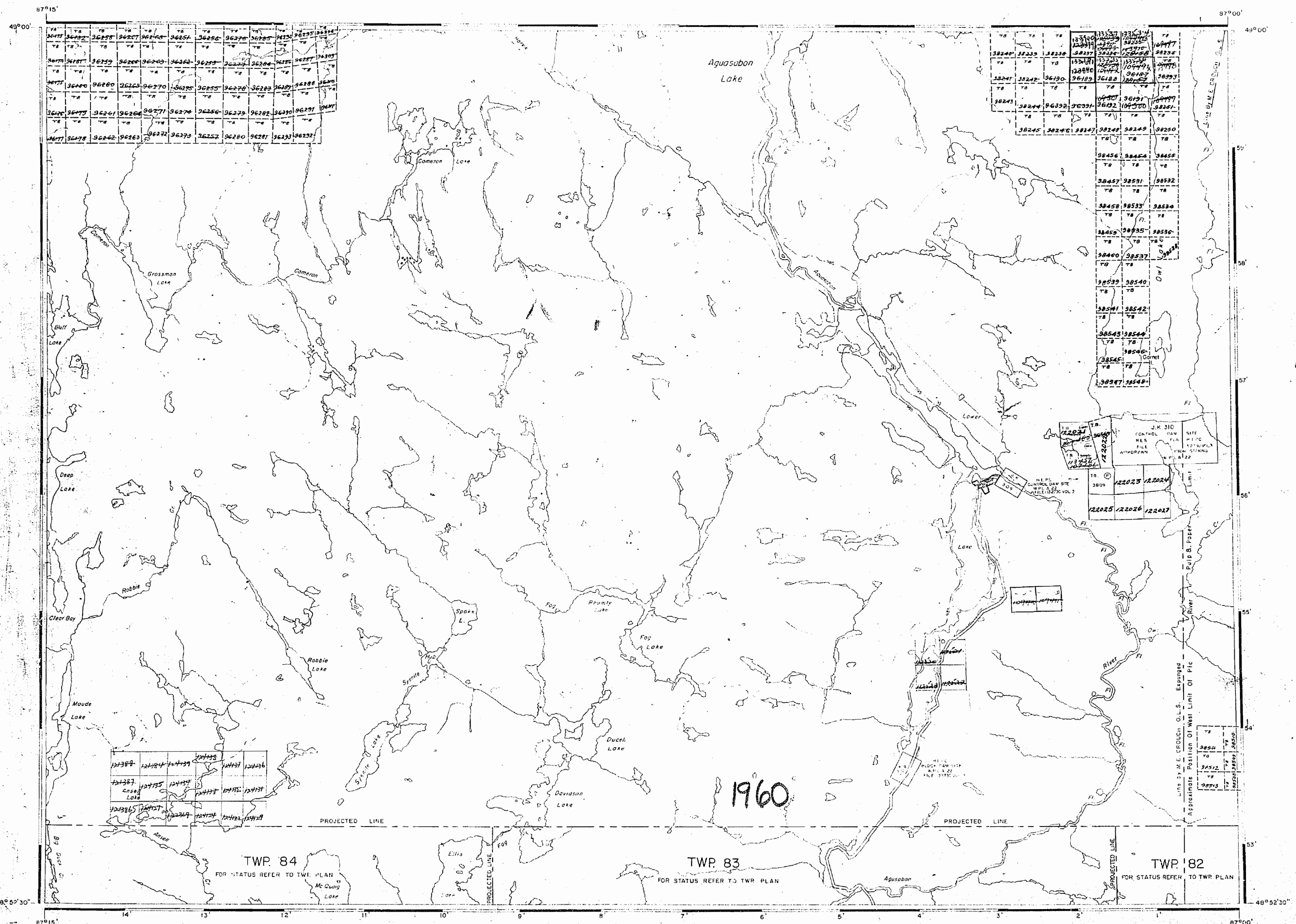
NOTES

400' Reserve around all Lakes and Rivers to Dept. of Lands & Forests.

Flooding Rights to Contour 985 On Aguasabon Lakes Reserved to H.E.P.C. of Ontario File 132730.

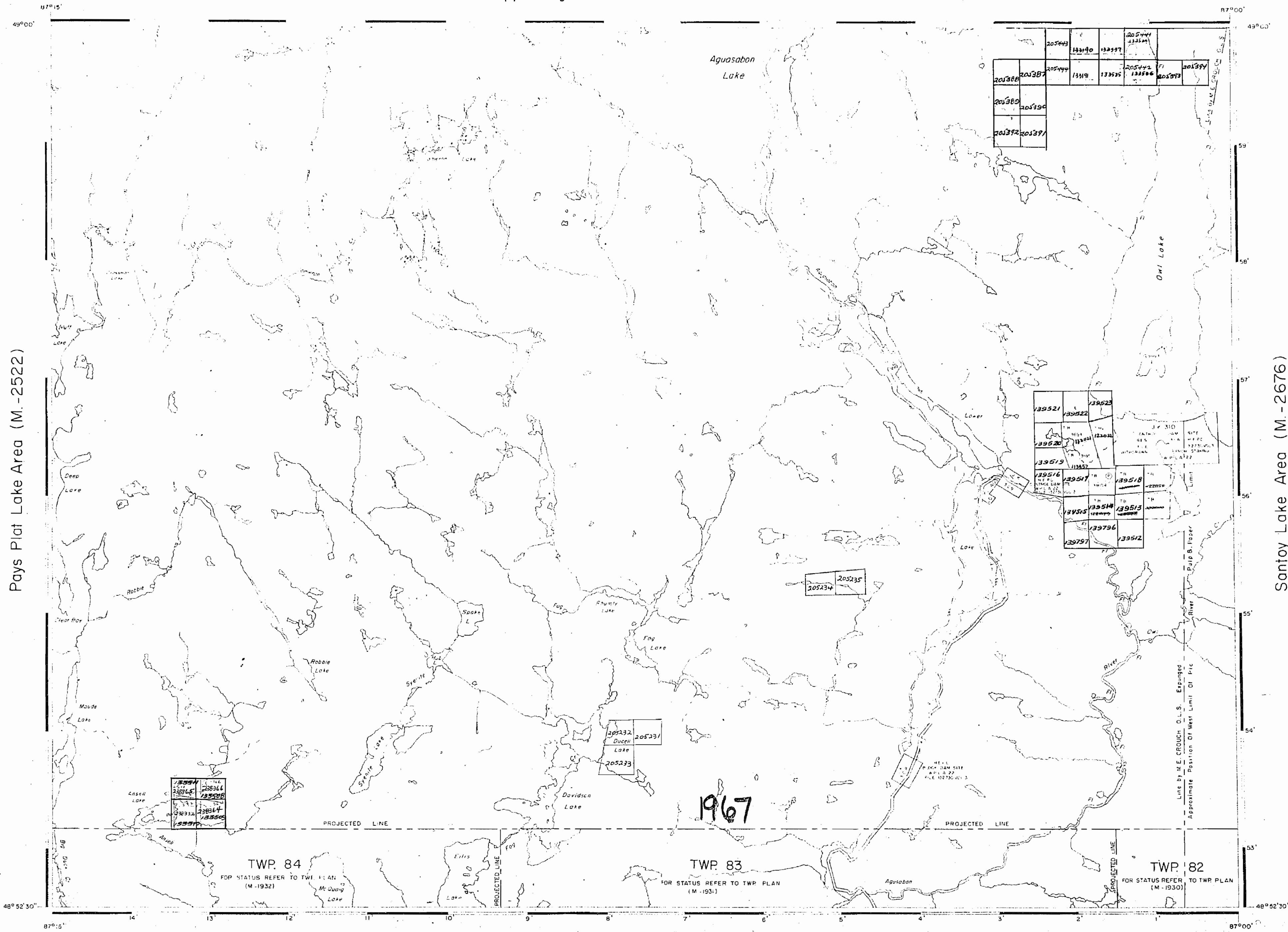
Flooding Rights on Owl Lake Reserved to H.E.P.C. of Ontario to 15' above present water level.

River, Bed and Flats On Aguasabon River Reserved To 20' above present water level south Loc. UK 309 for flooding File: 110752 Vol. 6.



Upper Aguasabon Lake Area (M.-2519)

AREA OF
LOWER AGUASABON LAKE
 DISTRICT OF THUNDER BAY
 PORT ARTHUR MINING DIVISION
 SCALE: 1-INCH = 40 CHAINS



LEGEND

PATENTED LAND	Ⓟ
CROWN LAND SALE	C.S.
LEASES	Ⓛ
LOCATED LAND	Loc
LICENSE OF OCCUPATION	L.O.
MINING RIGHTS ONLY	M.R.O.
SURFACE RIGHTS ONLY	S.R.O.
ROADS	—
IMPROVED ROADS	—
KING'S HIGHWAYS	—
RAILWAYS	—
POWER LINES	—
MARSH OR MUSKOGEE	—
MINES	Ⓧ
CANCELLED	C

NOTES

400' Surface Rights Reservation around all Lakes & Rivers.

Flooding Rights to Contour 985 On Aguasabon Lakes Reserved to H.E.P.C. of Ontario. File: 132730.

Flooding Rights on Owl Lake Reserved to H.E.P.C. of Ontario to 15' above present water level.

River, Bed and Flats On Aguasabon River Reserved To 20' above present water level south of Loc JK309 for flooding. File: 110752 Vol 6

Upper Aguasabon Lake Area (M.-2519)

AREA OF
LOWER AGUASABON LAKE
 DISTRICT OF THUNDER BAY
 THUNDER BAY MINING DIVISION
 SCALE: 1-INCH = 40 CHAINS

LEGEND

PATENTED LAND	⊙
CROWN LAND SALE	C.S.
LEASES	Ⓛ
LOCATED LAND	Loc.
LICENSE OF OCCUPATION	L.O.
MINING RIGHTS ONLY	M.R.O.
SURFACE RIGHTS ONLY	S.R.O.
ROADS	—
IMPROVED ROADS	—
KING'S HIGHWAYS	—
RAILWAYS	—
POWER LINES	—
MARSH OR MUSKEG	—
MINES	—
CANCELLED	—

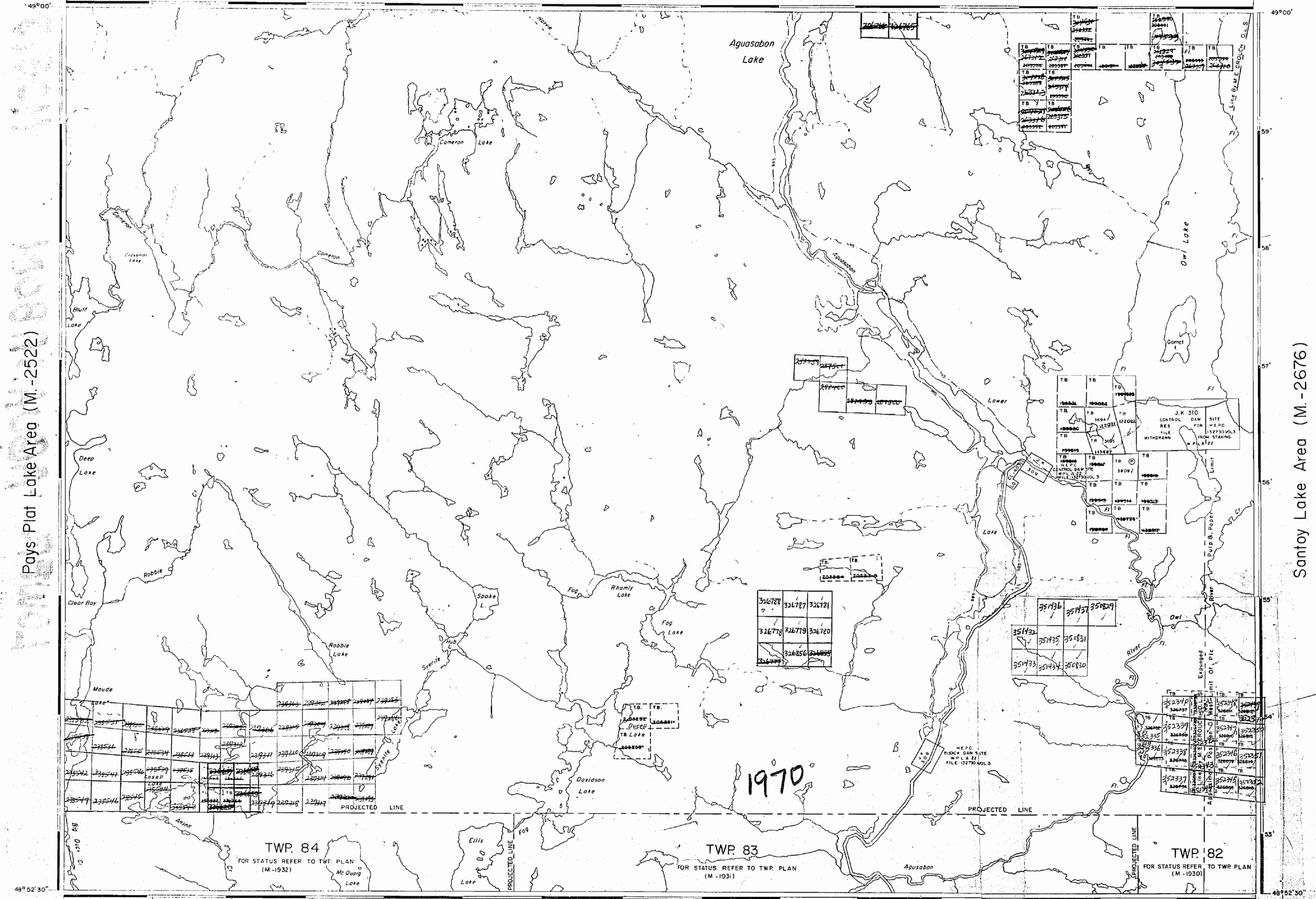
NOTES

400' Surface Rights Reservation around all Lakes & Rivers.

Flooding Rights to Contour 985 On Aguasabon Lakes Reserved to H.E.P.C. of Ontario, File: 132730.

Flooding Rights on Owl Lake Reserved to H.E.P.C. of Ontario to 15' above present water level. File: 132730.

River, Bed and Flats On Aguasabon River Reserved To 20' above present water level south of Loc. JK309 for flooding. File: 110752 Vol. 6.



Pays Plat Lake Area (M.-2522)

Santoy Lake Area (M.-2676)