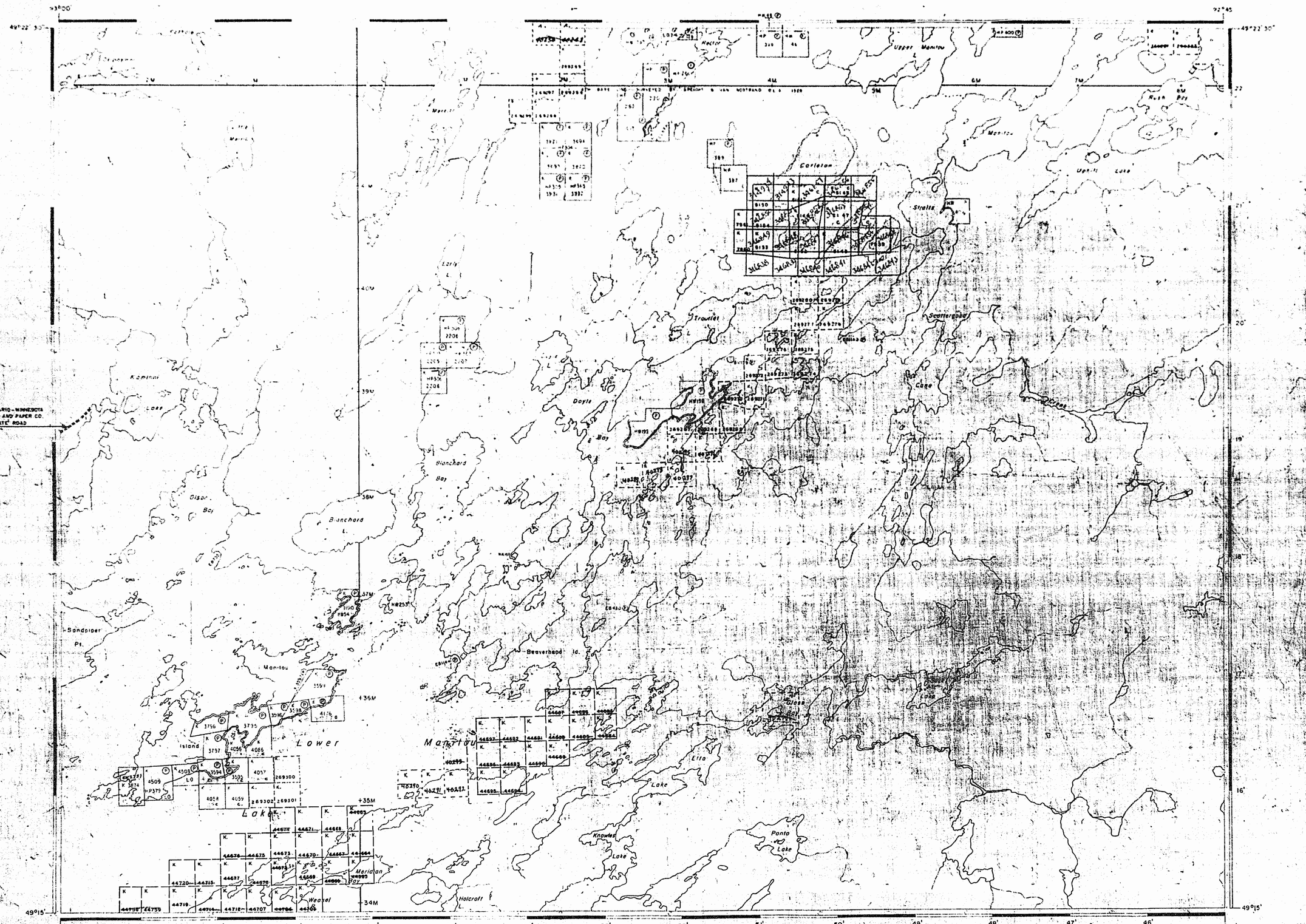

AREA OF

LOWER MANITOU LAKE

DISTRICT OF KENORA

KENORA MINING DIVISION

SCALE: 1-INCH = 40 CHAINS

LEGEND

PATENTED LAND	P
CROWN LAND SALE	C.S.
LEASES	L
LOCATED LAND	Loc.
LICENSE OF OCCUPATION	L.O.
MINING RIGHTS ONLY	M.R.O.
SURFACE RIGHTS ONLY	S.R.O.
ROADS	
IMPROVED ROADS	
KING'S HIGHWAYS	
RAILWAYS	
POWER LINES	
MARSH OR MUSKEG	
MINES	
CANCELLED	C.A.

NOTES

400' Reserve around all lakes & rivers to Dept. of Lands & Forests.

ROADS INDICATED ONTARIO - MINNESOTA PULP AND PAPER CO. ARE PRIVATE ROADS BUT MAY BE USED BY PROSPECTORS ONLY AFTER PERMISSION IS OBTAINED FROM THE ABOVE MENTIONED CO. IN KENORA.

KENORA
FILED
DATE FEB 19 1971
RECEIPT NO.
MINING DIVISION

#8

NATIONAL TOPOGRAPHIC SERIES 52 F 7

PLAN NO. M-2007

ONTARIO
DEPARTMENT OF MINES
AND NORTHERN AFFAIRS

Lower Manitou 2007

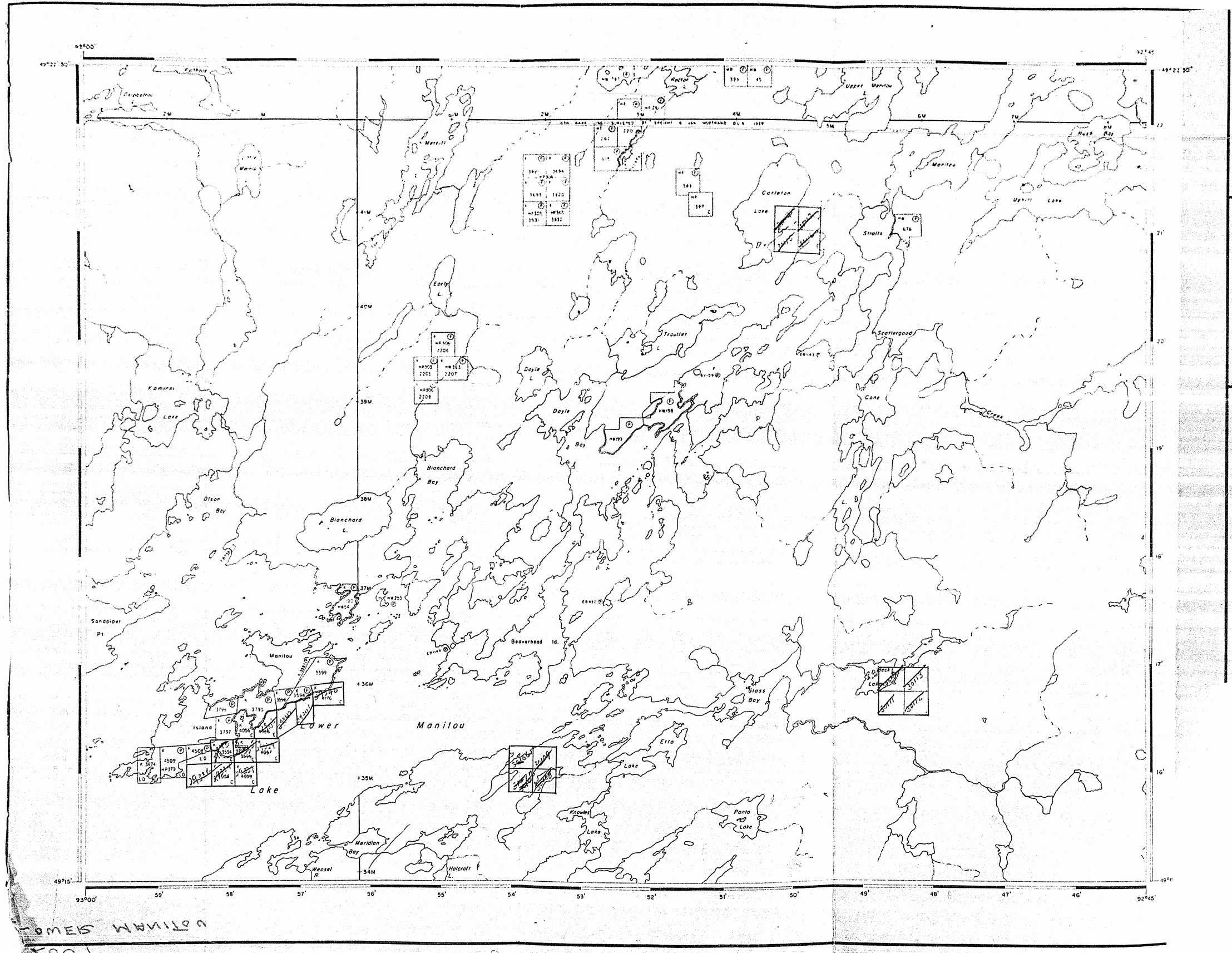
Lower Manitou Lake
Manitou
Beaverhead Id.
Bianchard Bay
Bianchard L.
Doyle Bay
Doyle L.
Early L.
Kamini Lake
Olson Bay
Sandpiper Pt
Island
Meridian Bay
Weasel R.
Holcraft L.
Knowles Lake
Etta Lake
Ponto Lake
Glass Bay
Straits
Cortelon Lake
Upper Manitou L.
Upper Lake
Rice Bay
Scatterwood
Cone
Creek
Trouller L.
Renton L.
Carpenter
Merritt
Manitou
Lake
Strait
Lake
Lake
Lake

AREA OF 2002

LOWER MANITOU LAKE

DISTRICT OF KENORA

KENORA MINING DIVISION

SCALE: 1-INCH 40 CHAINS

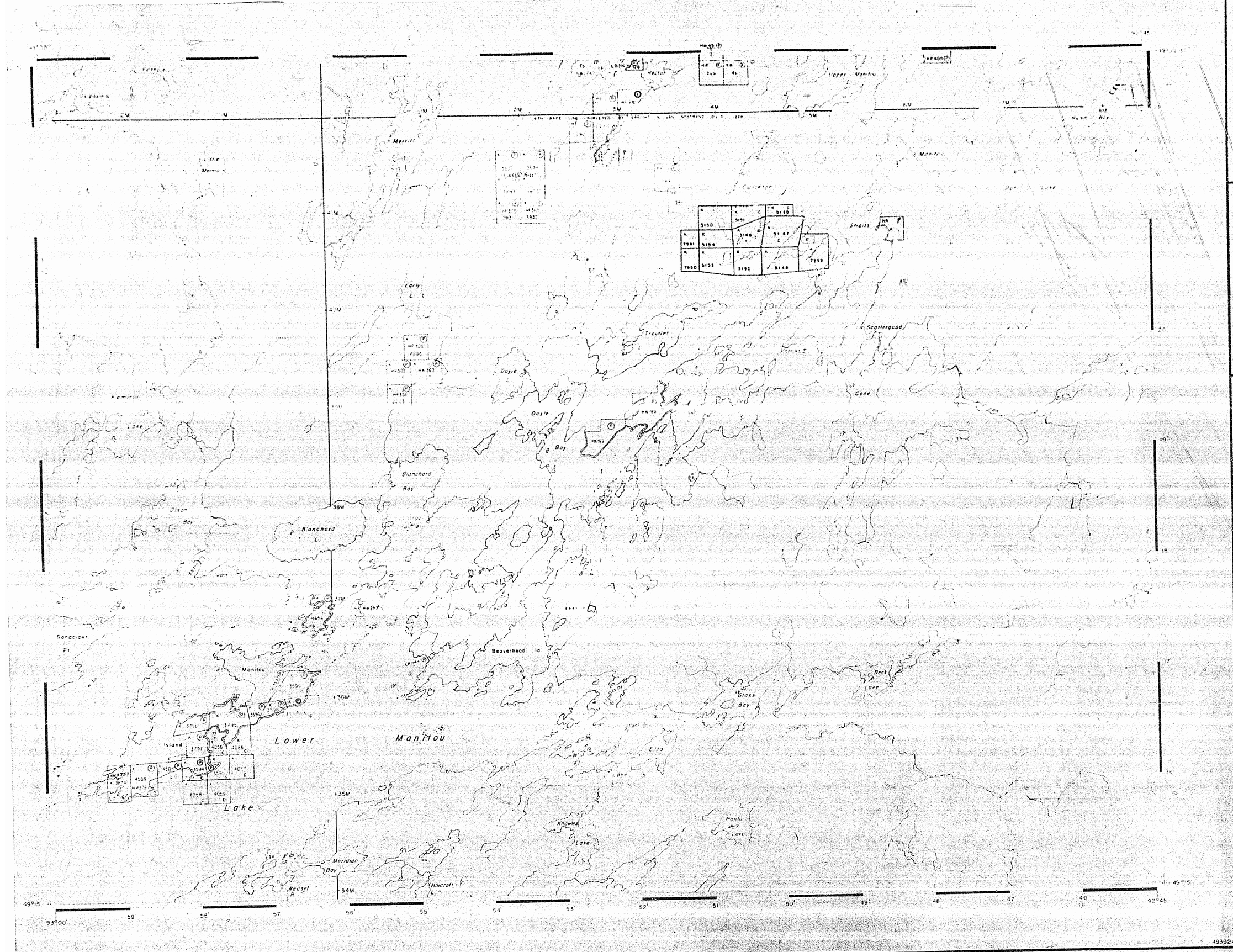

LEGEND

PATENTED LAND	P
CROWN LAND SALE	CS
LEASES	L
LOCATED LAND	LOC
LICENSE OF OCCUPATION	LO
MINING RIGHTS ONLY	MRO
SURFACE RIGHTS ONLY	SRO
ROADS	
IMPROVED ROADS	
KING'S HIGHWAYS	
RAILWAYS	
POWER LINES	
MARSH OR MUSKEG	
MINES	
CANCELLED	C

NOTES

400 Reserve Crown Lands 3 [illegible] to Dept. of Lands & Forests.

RECEIVED
OCT 31 1960
KENORA MINING DIV.

#3

PLAN NO. M-2007

DEPARTMENT OF MINES

— ONTARIO —

2607

AREA OF

LOWER MANITOU LAKE

DISTRICT OF KENORA

KENORA MINING DIVISION

SCALE: 1-INCH = 40 CHAINS

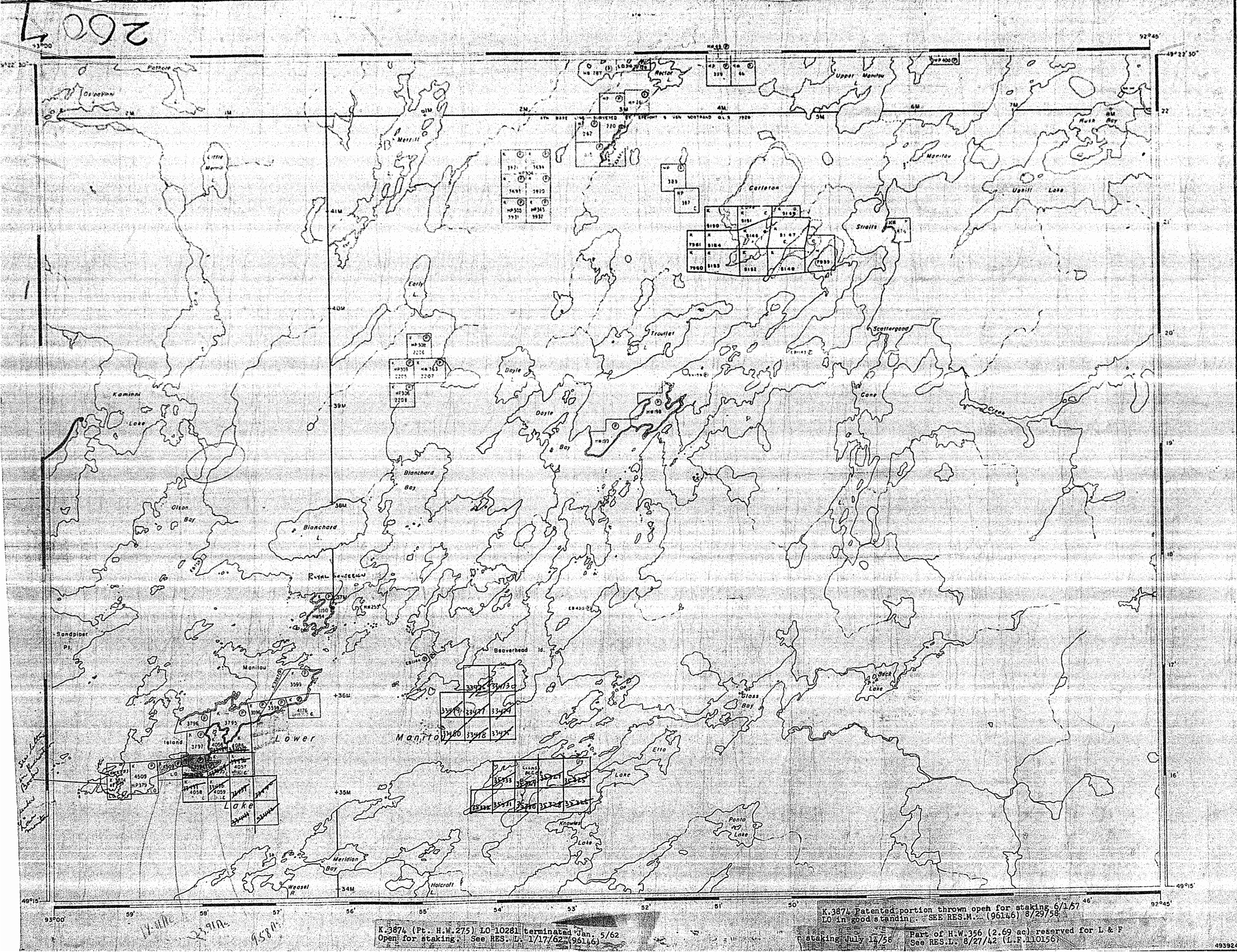

LEGEND

PATENTED LAND	P
CROWN LAND SALE	CS
LEASES	L
LOCATED LAND	Loc.
LICENSE OF OCCUPATION	LO
MINING RIGHTS ONLY	MRO
SURFACE RIGHTS ONLY	SRO
ROADS	
IMPROVED ROADS	
KING'S HIGHWAYS	
RAILWAYS	
POWER LINES	
MARSH OR MUSKEG	
MINES	
CANCELLED	C

NOTES

400' Reserve around all lakes & rivers to Dept. of Lands & Forests.

Feb 8/62
Feb. 20/63
June 15/64
June 23/65

Jan. 31/62

RECEIVED
OCT 17 1960
KENORA MINING DIV.

#4

PLAN NO. M-2007

DEPARTMENT OF MINES

— ONTARIO —

Hayes 2592

AREA OF

LOWER MANITOU LAKE

DISTRICT OF KENORA

KENORA MINING DIVISION

SCALE: 1-INCH 40 CHAINS

LEGEND

PATENTED LAND	P
CROWN LAND SALE	C.S.
LEASES	L
LOCATED LAND	LOC
LICENSE OF OCCUPATION	L.O.
MINING RIGHTS ONLY	M.R.O.
SURFACE RIGHTS ONLY	S.R.O.
ROADS	
IMPROVED ROADS	
KING'S HIGHWAYS	
RAILWAYS	
POWER LINES	
MARSH OR MUSKEG	
MINES	
CANCELLED	C

NOTES

400' Reserve around all lakes & rivers to Dept of Lands & Forests.

ROADS INDICATED ONTARIO - MINNESOTA PULP AND PAPER CO ARE PRIVATE ROADS BUT MAY BE USED BY PROSPECTORS ONLY AFTER PERMISSION IS OBTAINED FROM THE ABOVE MENTIONED CO. IN KENORA.

RECEIVED JUL 29 1966 AM PM

July 26/66
JULY 28/66.
APRIL 8/67
May 4/67
MAR. 1/69
Sept 11/68
Nov 21/68
Feb 7/69

#5

PLAN NO. M-2007

DEPARTMENT OF MINES
— ONTARIO —

Part of H.W.356 (2.69ac) reserved for L&F
See RES.L. 8/27/42 (L.F. 110156)

K. 3874 (Pt. H.W.275) LO 10281 Terminated Jan 5/62
Open for staking. See RES. L. 1/17/62 (96146)

W. ½ Loc. S.W.29 & S.W.41 open for staking Jul 14/58
RES. U. 7/10/58 (L.&F. 127143)

874 Patented portion thrown open for staking
6/1/57 LO in good standing. See RES.M. (96146)
8/29/58

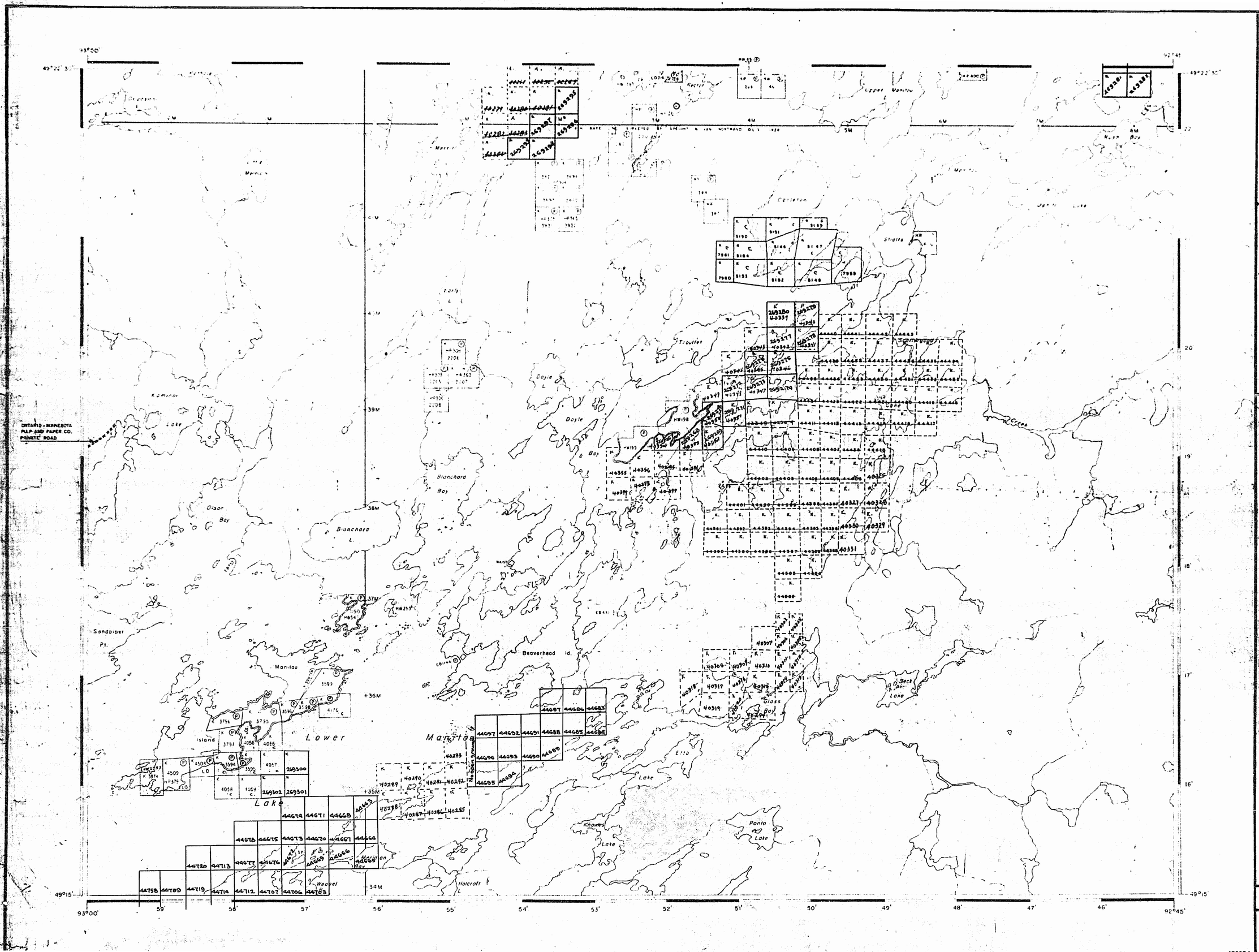

AREA OF

LOWER MANITOU LAKE

DISTRICT OF KENORA

KENORA MINING DIVISION

SCALE: 1-INCH = 40 CHAINS

LEGEND

PATENTED LAND	P
CROWN LAND SALE	C.S.
LEASES	L
LOCATED LAND	Loc
LICENSE OF OCCUPATION	L.O.
MINING RIGHTS ONLY	M.R.O.
SURFACE RIGHTS ONLY	S.R.O.
ROADS	
IMPROVED ROADS	
KING'S HIGHWAYS	
RAILWAYS	
POWER LINES	
MARSH OR MUSKEG	
MINES	
CANCELLED	C

NOTES

400' Reserve around all lakes & rivers to Dept. of Lands & Forests.

ROADS INDICATED ONTARIO - MINNESOTA PULP AND PAPER CO. ARE PRIVATE ROADS BUT MAY BE USED BY PROSPECTORS ONLY AFTER PERMISSION IS OBTAINED FROM THE ABOVE MENTIONED CO. IN KENORA.

Feb 7/69
Sept 11/69
Dec 1/69
June 10/70

#6

PLAN NO. M-2007

DEPARTMENT OF MINES

— ONTARIO —

HARPER LAKE - M.2592

BARKER BAY - M.2570

MEGGISI LAKE - M.2553

MANG LAKE - M.2463

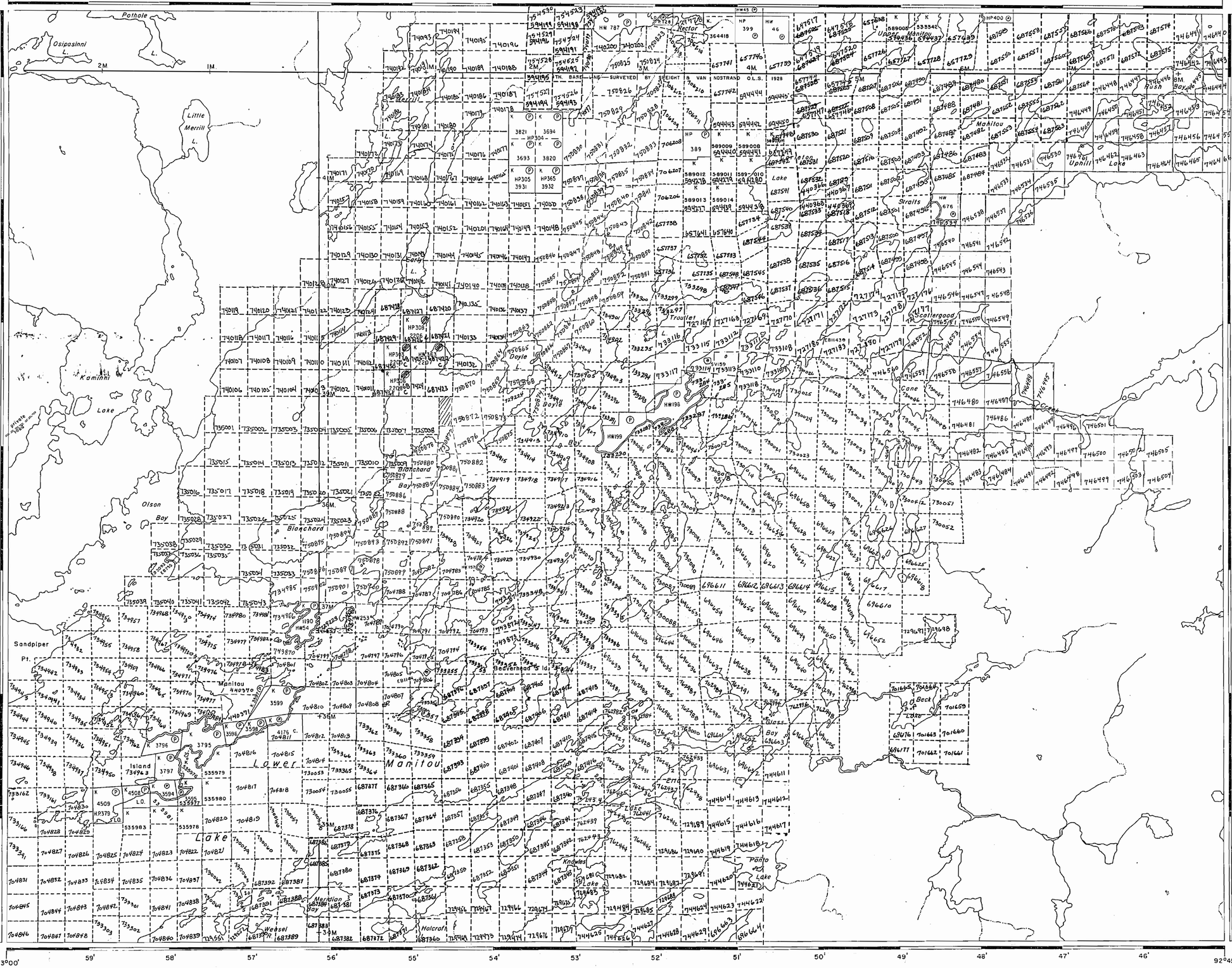

AREA OF

LOWER MANITOU LAKE

DISTRICT OF KENORA

KENORA MINING DIVISION

SCALE: 1-INCH = 40 CHAINS

LEGEND

PATENTED LAND	● or Ⓟ
CROWN LAND SALE	C.S.
LEASES	Ⓛ
LOCATED LAND	Loc.
LICENSE OF OCCUPATION	L.O.
MINING RIGHTS ONLY	M.R.O.
SURFACE RIGHTS ONLY	S.R.O.
ROAOS	
IMPROVED ROADS	
KING'S HIGHWAYS	
RAILWAYS	
POWER LINES	
MARSH OR MUSKEG	
MINES	
CANCELLED	C.
PATENTED S.R.O.	

NOTES

400' surface rights reservation along the shores of all lakes and rivers.

KENORA MINING DIV.
MAR 1983

NATIONAL TOPOGRAPHIC SERIES 52F7

PLAN NO. M-2007

ONTARIO
MINISTRY OF NATURAL RESOURCES
SURVEYS AND MAPPING BRANCH

493924

HARPER LAKE - G-2584

BARKER BAY - G-2666

MEGGISI LAKE - G-2688

MANG LAKE - G-2685

93°00' 92°45' 49°22'30" 49°15'

Pothole Osipasinni L. Little Merrill L. Merrill Kaminni Lake Olson Bay Sandpiper Pt. Lawer Manitou Lake Island L.O. Early L. Doyle L. Doyle Bay Blanchard Bay Meridian Bay Weasel R. Hoicraft Rector L. Upper Manitou Lake Manitou Lake Carlton Lake Strafts Bay Scattergood Bay Uphill Lake Rush Bay Beck Lake Glass Bay Knowles Lake Panto Lake Creek

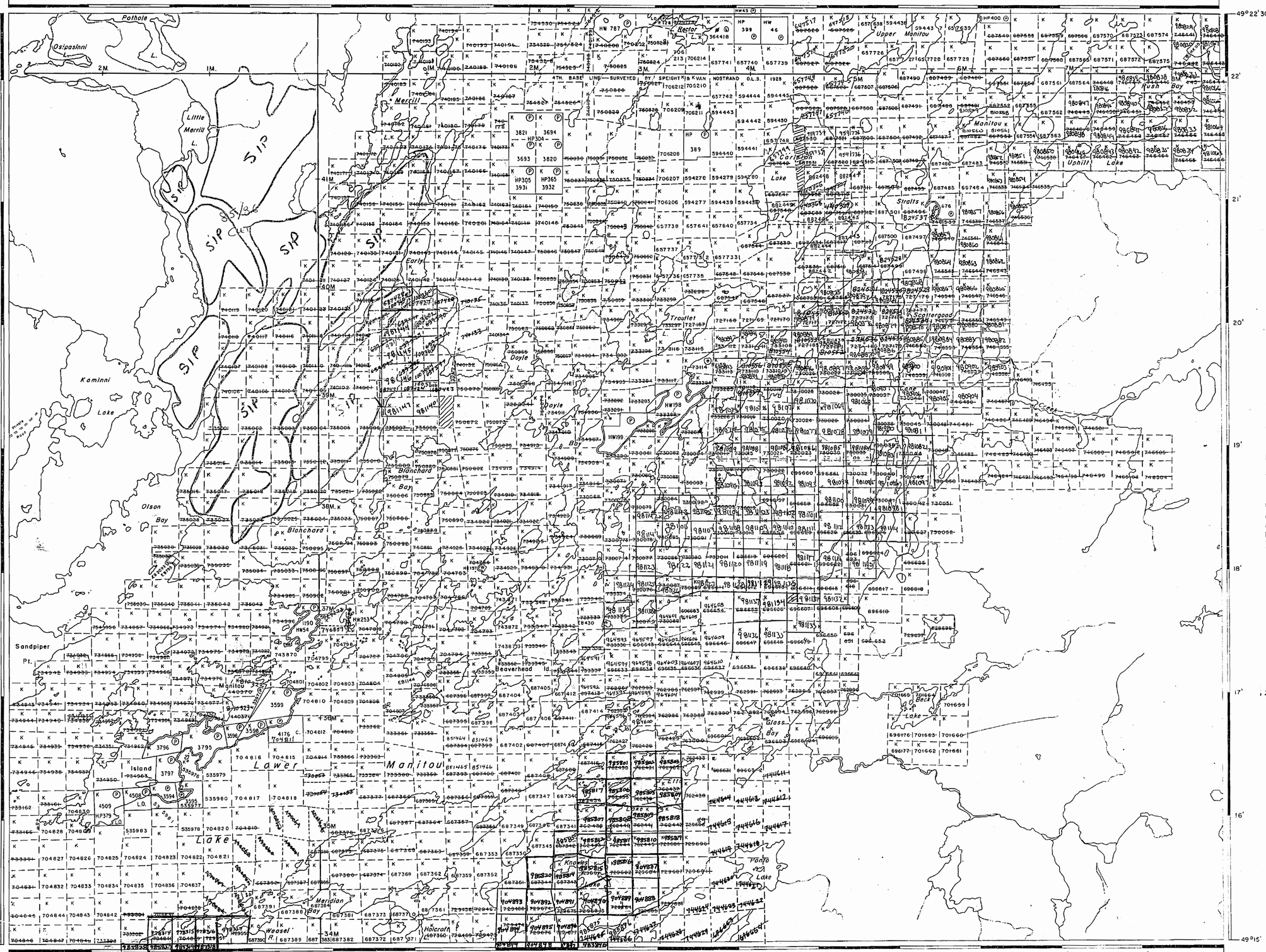

LEGEND

PATENTED LAND	● or Ⓟ
CROWN LAND SALE	C.S.
LEASES	Ⓛ
LOCATED LAND	Loc.
LICENSE OF OCCUPATION	L.O.
MINING RIGHTS ONLY	M.R.O.
SURFACE RIGHTS ONLY	S.R.O.
ROADS	
IMPROVED ROADS	
KING'S HIGHWAYS	
RAILWAYS	
POWER LINES	
MARSH OR MUSKEG	
MINES	
CANCELLED PATENTED S.R.O.	C.

REFERENCES

AREAS WITHDRAWN FROM DISPOSITION

M.R.O. – MINING RIGHTS ONLY

S.R.O. – SURFACE RIGHTS ONLY

M.+S. – MINING AND SURFACE RIGHTS

Description	Order No.	Date	Disposition	File
M.+S.	364419	April 18/86		

KENORA MINING DIV. RECEIVED JUN 17 1987 AM 7 8 9 10 11 12 1 2 3 4 5 6

KENORA MINING DIV. RECEIVED MAY 10 1984 AM 7 8 9 10 11 12 1 2 3 4 5 6 PM

Effective as here

SCALE: 1 INCH = 40 CHAINS

FEET 0 1000 2000 4000 6000 8000

METRES 0 500 1000 (1 KM) 2000 (2 KM)

AREA

LOWER MANITOU LAKE

M.N.R. ADMINISTRATIVE DISTRICT

FORT FRANCES

MINING DIVISION

KENORA

LAND TITLES / REGISTRY DIVISION

KENORA

Ontario Ministry of Natural Resources — Land Management Branch

Date	Number
MARCH, 1984	G-2683

M-2007

493924

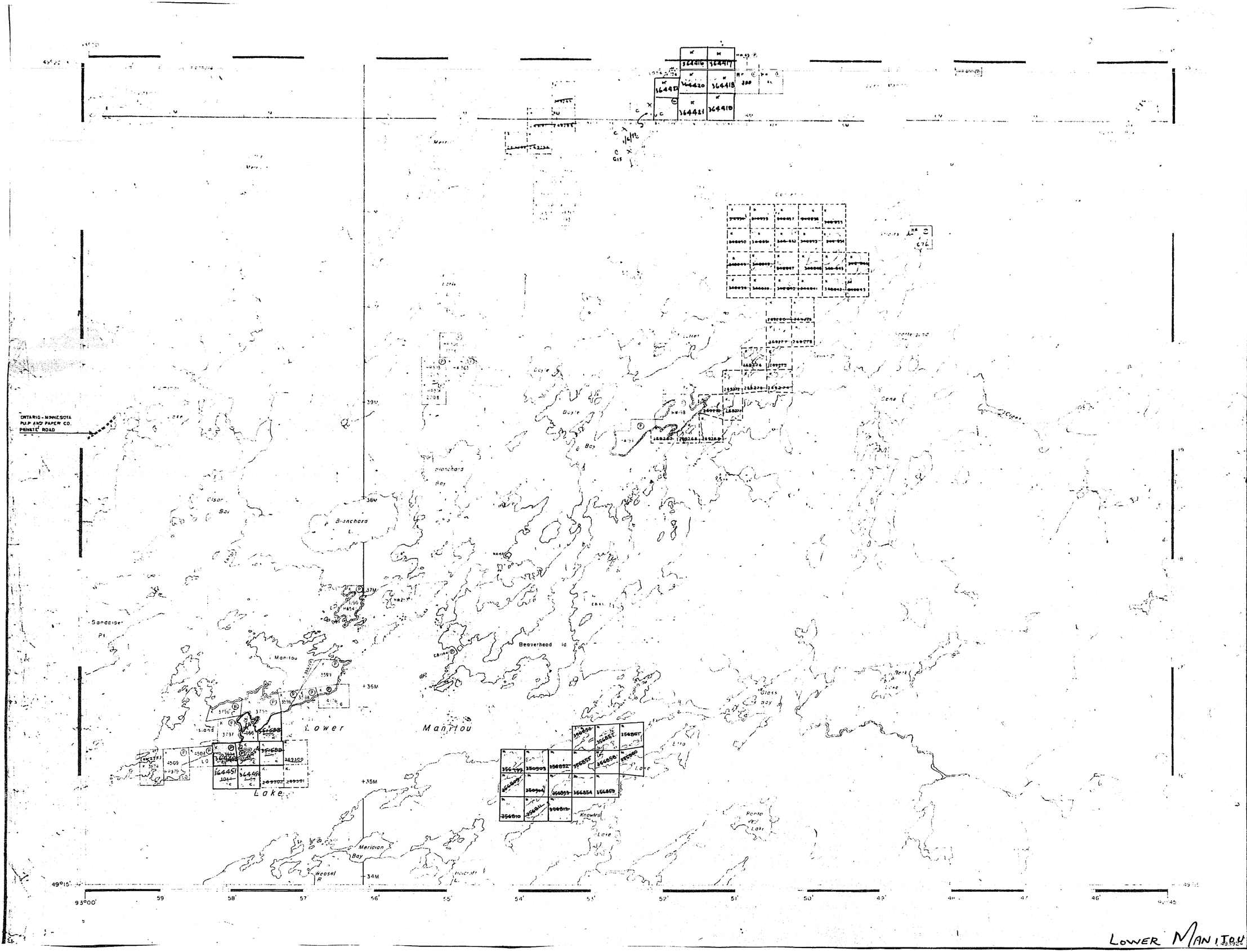

AREA OF

LOWER MANITOU LAKE

DISTRICT OF KENORA

KENORA MINING DIVISION

SCALE: 1-INCH 40 CHAINS

LEGEND

PATENTED LAND	P
CROWN LAND SALE	C S
LEASES	L
LOCATED LAND	Loc
LICENSE OF OCCUPATION	L.O.
MINING RIGHTS ONLY	M R O
SURFACE RIGHTS ONLY	S R O
ROADS	
IMPROVED ROADS	
KING'S HIGHWAYS	
RAILWAYS	
POWER LINES	
MARSH OR MUSKEG	
MINES	
CANCELLED	C

NOTES

400' Reserve around all lakes & rivers to Dept. of Lands & Forests.

ROADS INDICATED ONTARIO - MINNESOTA PULP AND PAPER CO ARE PRIVATE ROADS BUT MAY BE USED BY PROSPECTORS ONLY AFTER PERMISSION IS OBTAINED FROM THE ABOVE MENTIONED CO. IN KENORA.

KENORA
FILED:
REC'D. AUG - 8 1972
RECEIPT No.
MINING DIVISION

June 26/73
July 18/73
July 31/74
May 28/75
5/23/75

#9

NATIONAL TOPOGRAPHIC SERIES 52 F 7

PLAN NO. M-2007

ONTARIO
DEPARTMENT OF MINES
AND NORTHERN AFFAIRS

LOWER MANITOU

HARPER LAKE - G-2584

BARKER BAY - G-2666

MEGGISI LAKE - G-2688

MANG LAKE - G-2685

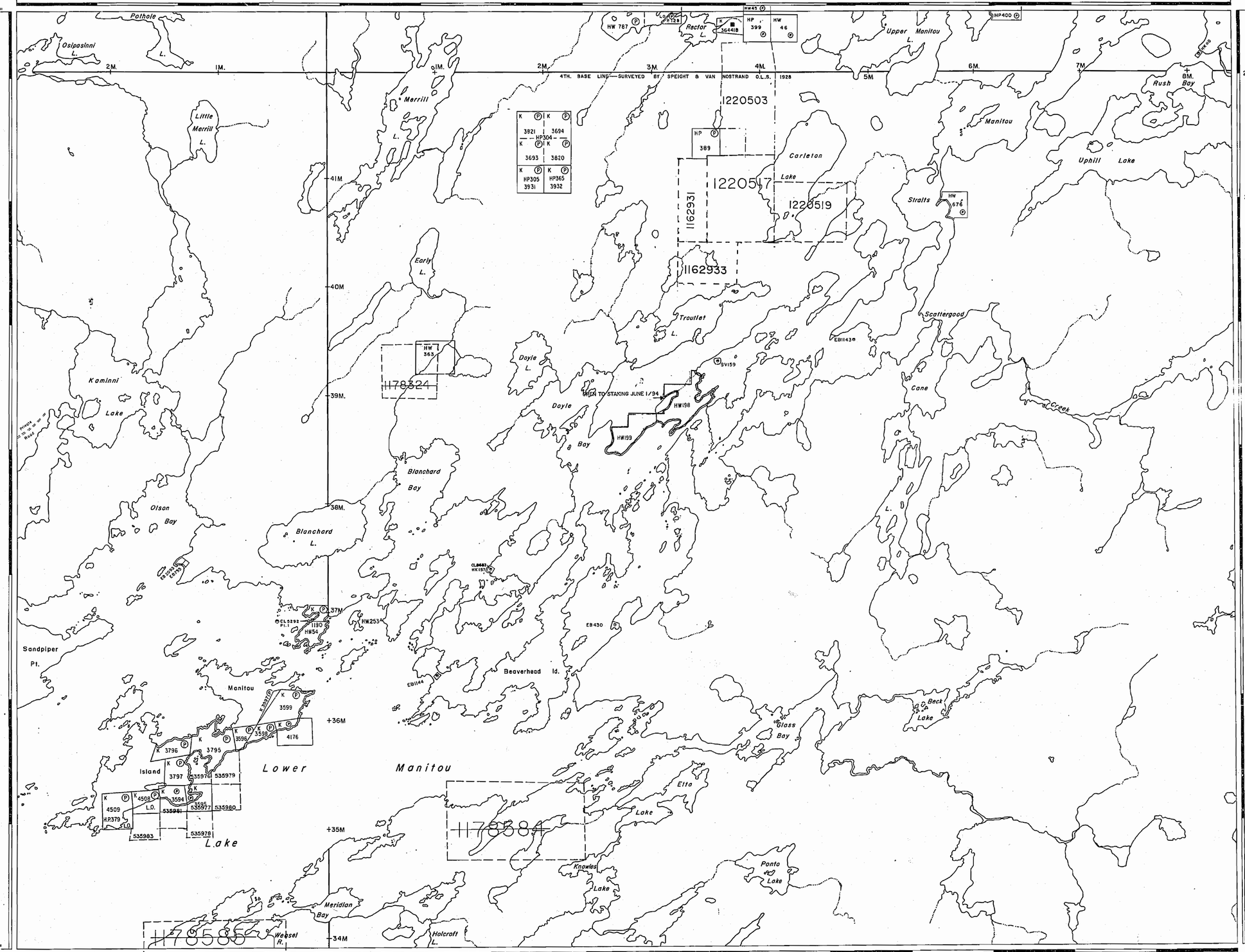

493924

DATE OF ISSUE

JUL 0 6 1998

PROVINCIAL RECORDING OFFICE - SUDBURY

THE INFORMATION THAT APPEARS ON THIS MAP HAS BEEN COMPILED FROM VARIOUS SOURCES, AND ACCURACY IS NOT GUARANTEED. THOSE WISHING TO STAKE MINING CLAIMS SHOULD CONSULT WITH THE MINING RECORDER, MINISTRY OF NORTHERN DEVELOPMENT AND MINES, FOR ADDITIONAL INFORMATION ON THE STATUS OF THE LANDS SHOWN HEREON.

LEGEND

PATENTED LAND	● or Ⓟ
CROWN LAND SALE	C.S.
LEASES	Ⓛ
LOCATED LAND	Loc.
LICENSE OF OCCUPATION	L.O.
MINING RIGHTS ONLY	M.R.O.
SURFACE RIGHTS ONLY	S.R.O.
ROADS	
IMPROVED ROADS	
KING'S HIGHWAYS	
RAILWAYS	
POWER LINES	
MARSH OR MUSKEG	
MINES	
CANCELLED	C.
PATENTED S.R.O.	

REFERENCES

AREAS WITHDRAWN FROM DISPOSITION

M.R.O. – MINING RIGHTS ONLY

S.R.O. – SURFACE RIGHTS ONLY

M.+ S. – MINING AND SURFACE RIGHTS

Description	Order No.	Date	Disposition	File

SCALE: 1 INCH = 40 CHAINS

FEET: 0 1000 2000 4000 6000 8000

METRES: 0 200 1000 (1 KM) 2000 (2 KM)

AREA

LOWER MANITOU LAKE

M.N.R. ADMINISTRATIVE DISTRICT

FORT FRANCES

MINING DIVISION

KENORA

LAND TITLES / REGISTRY DIVISION

KENORA

KENORA - MINING DIV. RECEIVED EFFECTIVE JUN 2 9 1994 AM 7 8 9 10 11 12 1 2 3 PM 5 6

Ontario

Ministry of Natural Resources — Land Management Branch

Date MARCH, 1984

Number G-2683

HARPER LAKE - G-2584

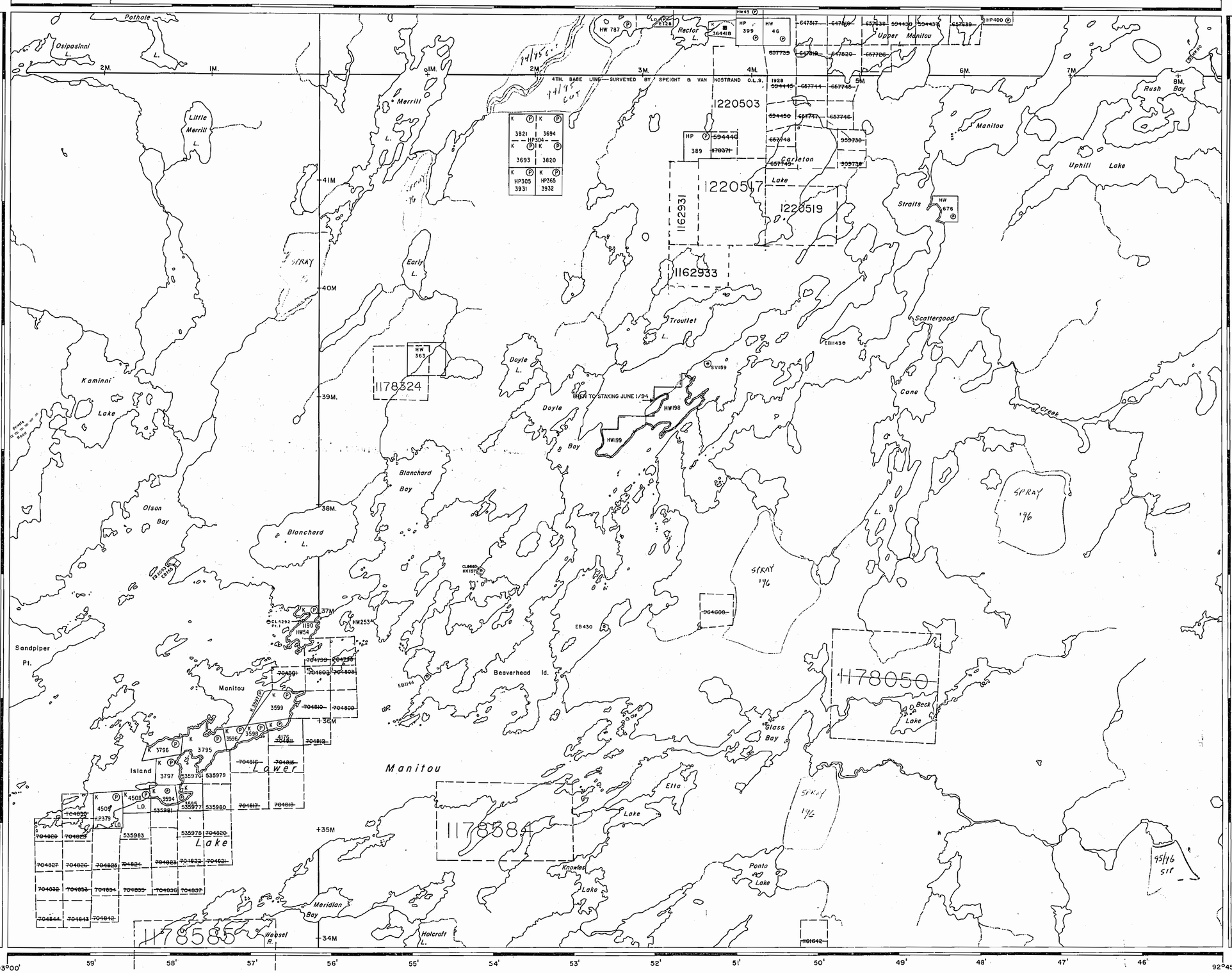

BARKER BAY - G-2666

MEGGISI LAKE - G-2688

MANG LAKE - G-2685

THE INFORMATION THAT APPEARS ON THIS MAP HAS BEEN COMPILED FROM VARIOUS SOURCES, AND ACCURACY IS NOT GUARANTEED. THOSE WISHING TO STAKE MINING CLAIMS SHOULD CONSULT WITH THE MINING RECORDER, MINISTRY OF NORTHERN DEVELOPMENT AND MINES, FOR ADDITIONAL INFORMATION ON THE STATUS OF THE LANDS SHOWN HEREON.

LEGEND

PATENTED LAND	● or Ⓟ
CROWN LAND SALE	C.S.
LEASES	Ⓛ
LOCATED LAND	Loc.
LICENSE OF OCCUPATION	L.O.
MINING RIGHTS ONLY	M.R.O.
SURFACE RIGHTS ONLY	S.R.O.
ROADS	
IMPROVED ROADS	
KING'S HIGHWAYS	
RAILWAYS	
POWER LINES	
MARSH OR MUSKEG	
MINES	
CANCELLED	C.
PATENTED S.R.O.	

REFERENCES

AREAS WITHDRAWN FROM DISPOSITION

M.R.O. – MINING RIGHTS ONLY

S.R.O. – SURFACE RIGHTS ONLY

M.+ S. – MINING AND SURFACE RIGHTS

Description	Order No.	Date	Disposition	File

DATE OF ISSUE
FEB 05 1999
PROVINCIAL RECORDING OFFICE - SUDBURY

SCALE: 1 INCH = 40 CHAINS

FEET 0 1000 2000 4000 6000 8000

METRES 0 200 1000 (1 KM) 2000 (2 KM)

AREA
LOWER MANITOU LAKE

M.N.R. ADMINISTRATIVE DISTRICT
FORT FRANCES

MINING DIVISION
KENORA

LAND TITLES / REGISTRY DIVISION
KENORA

KENORA - MINING DIV.
RECEIVED
EFFECTIVE
JUN 29 1994
AM 7 8 9 10 11 12 1 2 3 4 5 6 PM

Ontario
Ministry of Natural Resources
Land Management Branch

Date MARCH, 1984

Number
G-2683

493924

HARPER LAKE - G-2584

BARKER BAY - G-2666

MEGGISI LAKE - G-2688

MANG LAKE - G-2685

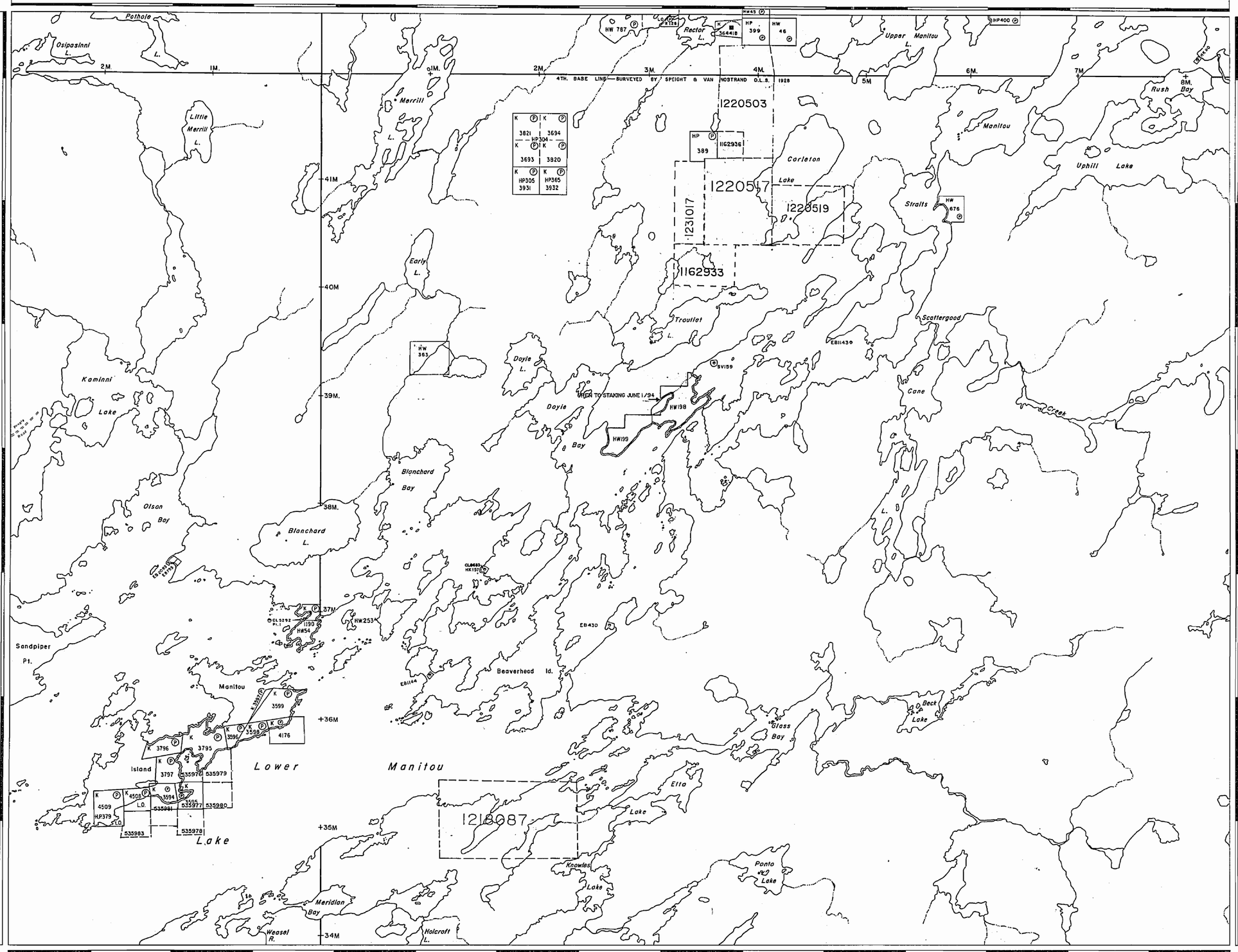

THE INFORMATION THAT APPEARS ON THIS MAP HAS BEEN COMPILED FROM VARIOUS SOURCES, AND ACCURACY IS NOT GUARANTEED. THOSE WISHING TO STAKE MINING CLAIMS SHOULD CONSULT WITH THE MINING RECORDER, MINISTRY OF NORTHERN DEVELOPMENT AND MINES, FOR ADDITIONAL INFORMATION ON THE STATUS OF THE LANDS SHOWN HEREON.

LEGEND

PATENTED LAND	● or Ⓟ
CROWN LAND SALE	C.S.
LEASES	Ⓛ
LOCATED LAND	Loc.
LICENSE OF OCCUPATION	L.O.
MINING RIGHTS ONLY	M.R.O.
SURFACE RIGHTS ONLY	S.R.O.
ROADS	
IMPROVED ROADS	
KING'S HIGHWAYS	
RAILWAYS	
POWER LINES	
MARSH OR MUSKEG	
MINES	
CANCELLED PATENTED S.R.O.	C.

REFERENCES

AREAS WITHDRAWN FROM DISPOSITION

M.R.O. – MINING RIGHTS ONLY

S.R.O. – SURFACE RIGHTS ONLY

M.+ S. – MINING AND SURFACE RIGHTS

Description	Order No.	Date	Disposition	File

SCALE: 1 INCH = 40 CHAINS

FEET 0 1000 2000 4000 6000 8000

METRES 0 200 1000 (1 KM) 2000 (2 KM)

AREA
LOWER MANITOU LAKE

M.N.R. ADMINISTRATIVE DISTRICT
FORT FRANCES

MINING DIVISION
KENORA

LAND TITLES / REGISTRY DIVISION
KENORA

KENORA - MINING DIV.
RECEIVED
EFFECTIVE
JUN 29 1994
AM 7 8 9 10 11 12 1 2 3 4 5 6 PM

Ontario
Ministry of Natural Resources
Land Management Branch

Date MARCH, 1984

Number G-2683

493924

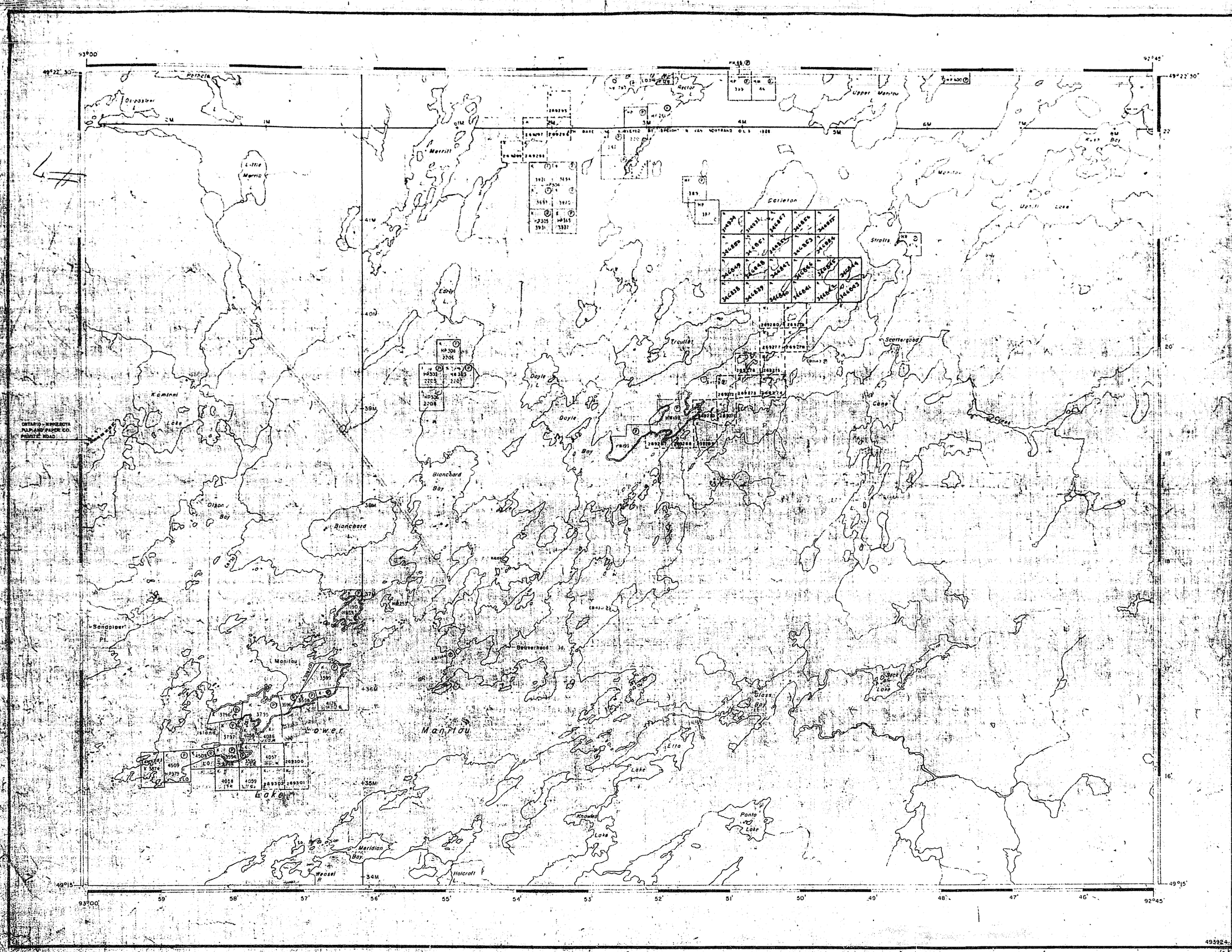

AREA OF

LOWER MANITOU LAKE

DISTRICT OF KENORA

KENORA MINING DIVISION

SCALE: 1-INCH = 40 CHAINS

LEGEND

PATENTED LAND
CROWN LAND SALE
LEASES
LOCATED LAND
LICENSE OF OCCUPATION
MINING RIGHTS ONLY
SURFACE RIGHTS ONLY
ROADS
IMPROVED ROADS
KING'S HIGHWAYS
RAILWAYS
POWER LINES
MARSH OR MUSKEG
MINES
CANCELLED

NOTES

400' Reserve around all lakes & rivers
to Dept. of Lands & Forests

ROADS INDICATED ONTARIO - MINNESOTA PULP AND PAPER CO. ARE PRIVATE ROADS BUT MAY BE USED BY PROSPECTORS ONLY AFTER PERMISSION IS OBTAINED FROM THE RESPONSIBLE CO. IN KENORA.

RECEIVED
JUL 14 1972
7 8 9 10 11 12 1 2 3 4 5 6

DATE OF ISSUE
JUL 7 1972
ONT. DEPT. OF MINES
AND NORTHERN AFFAIRS

July 21/72

NATIONAL TOPOGRAPHIC SERIES 52 F 7

PLAN NO. M-2007

ONTARIO
DEPARTMENT OF MINES
AND NORTHERN AFFAIRS

493924

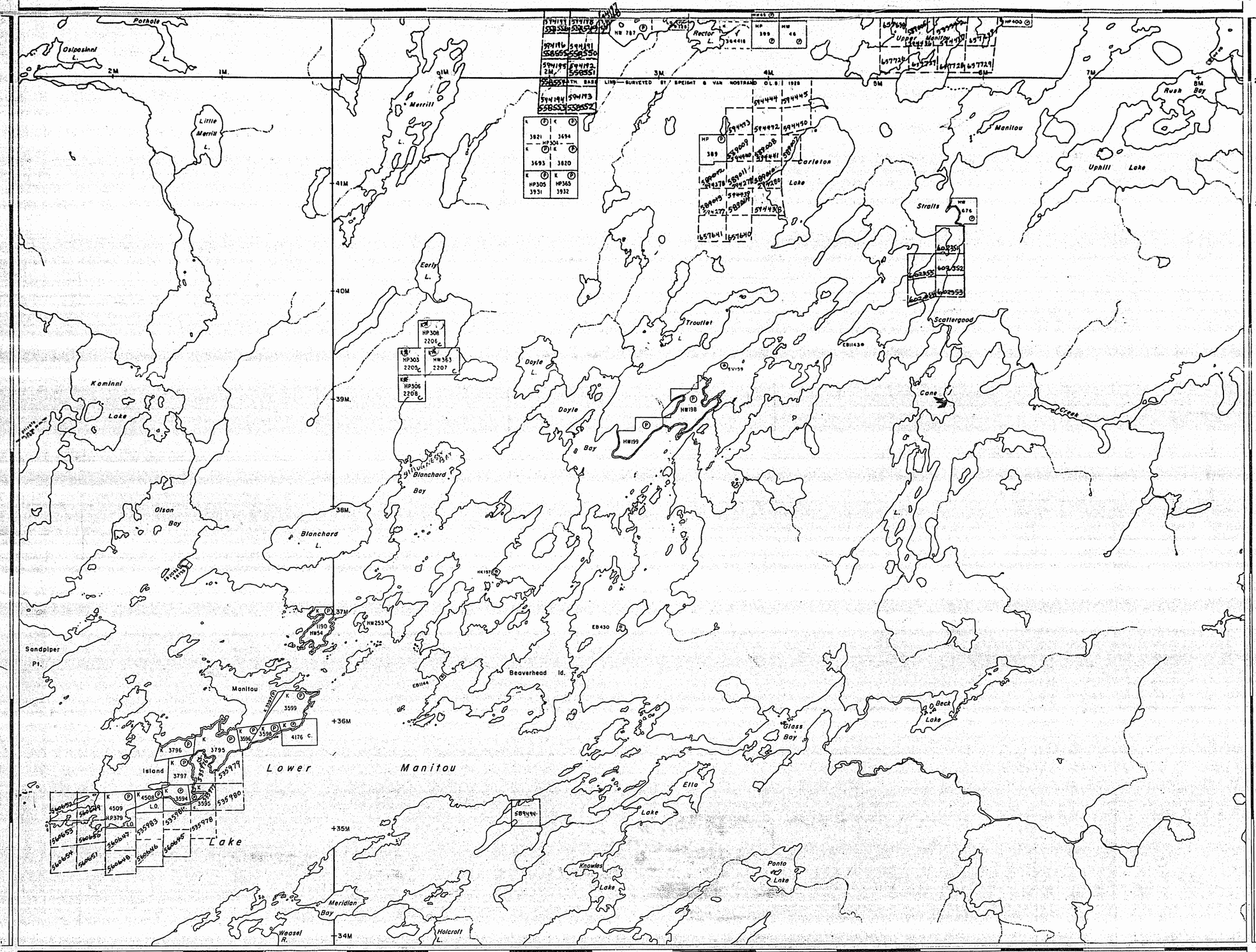

AREA OF

LOWER MANITOU LAKE

DISTRICT OF KENORA

KENORA MINING DIVISION

SCALE: 1-INCH = 40 CHAINS

LEGEND

PATENTED LAND	● or Ⓟ
CROWN LAND SALE	C.S.
LEASES	Ⓛ
LOCATED LAND	Loc.
LICENSE OF OCCUPATION	L.O.
MINING RIGHTS ONLY	M.R.O.
SURFACE RIGHTS ONLY	S.R.O.
ROADS	
IMPROVED ROADS	
KING'S HIGHWAYS	
RAILWAYS	
POWER LINES	
MARSH OR MUSKEG	
MINES	
CANCELLED	C
PATENTED S.R.O.	Ⓟ

NOTES

400' surface rights reservation along the shores of all lakes and rivers.

KENORA MINING DIV.
RECEIVED
JAN 12 1976
AM 7.8.9.10.11.12.1.2.3.4.5.6 PM

OPEN FOR STAKING JUNE 1/82.

DATE OF ISSUE JAN 5 1976

#10

NATIONAL TOPOGRAPHIC SERIES 52F7

PLAN NO. M-2007

ONTARIO
MINISTRY OF NATURAL RESOURCES
SURVEYS AND MAPPING BRANCH

493924

TARPER LAKE - G-2684

BARKER BAY - G-2666

MEGGIS LAKE - G-2688

MANG LAKE - G-2685

93°00' 92°45' 49°22'30" 49°15'

THE INFORMATION THAT APPEARS ON THIS MAP HAS BEEN COMPILED FROM VARIOUS SOURCES, AND ACCURACY IS NOT GUARANTEED. THOSE WISHING TO STAKE MINING CLAIMS SHOULD CONSULT WITH THE MINING RECORDER, MINISTRY OF NORTHERN DEVELOPMENT AND MINES, FOR ADDITIONAL INFORMATION ON THE STATUS OF THE LANDS SHOWN HEREON.

LEGEND

PATENTED LAND	● or (P)
CROWN LAND SALE	C.S.
LEASES	(L)
LOCATED LAND	Loc.
LICENSE OF OCCUPATION	L.O.
MINING RIGHTS ONLY	M.R.O.
SURFACE RIGHTS ONLY	S.R.O.
ROADS	
IMPROVED ROADS	
KING'S HIGHWAYS	
RAILWAYS	
POWER LINES	
MARSH OR MUSKEG	
MINES	
CANCELLED	
PATENTED S.R.O.	
TOURIST CAMPS (OP = OUTPOST)	

REFERENCES

AREAS WITHDRAWN FROM DISPOSITION

M.R.O. – MINING RIGHTS ONLY

S.R.O. – SURFACE RIGHTS ONLY

M.+ S. – MINING AND SURFACE RIGHTS

Description	Order No.	Date	Disposition	File
(R) W-K-II/89 NWR		JULY 16/89		

KENORA MINING DIV. RECEIVED JUN 17 1997 AM 7 8 9 10 11 12 1 2 3 4 5 6 PM

KENORA - MINING DIV. RECEIVED OBSOLETE JUN 29 1994 AM 7 8 9 10 11 12 1 2 3 4 5 6 PM

SCALE: 1 INCH = 40 CHAINS

FEET 0 1000 2000 4000 6000 8000

METRES 0 200 1000 (1 KM) 2000 (2 KM)

AREA

LOWER MANITOU LAKE

M.N.R. ADMINISTRATIVE DISTRICT

FORT FRANCES

MINING DIVISION

KENORA

LAND TITLES / REGISTRY DIVISION

KENORA

Ontario Ministry of Natural Resources — Land Management Branch

Date MARCH, 1984

Number G-2683

HARPER LAKE - G-2584

BARKER BAY - G-2666

MEGGISI LAKE - G-2688

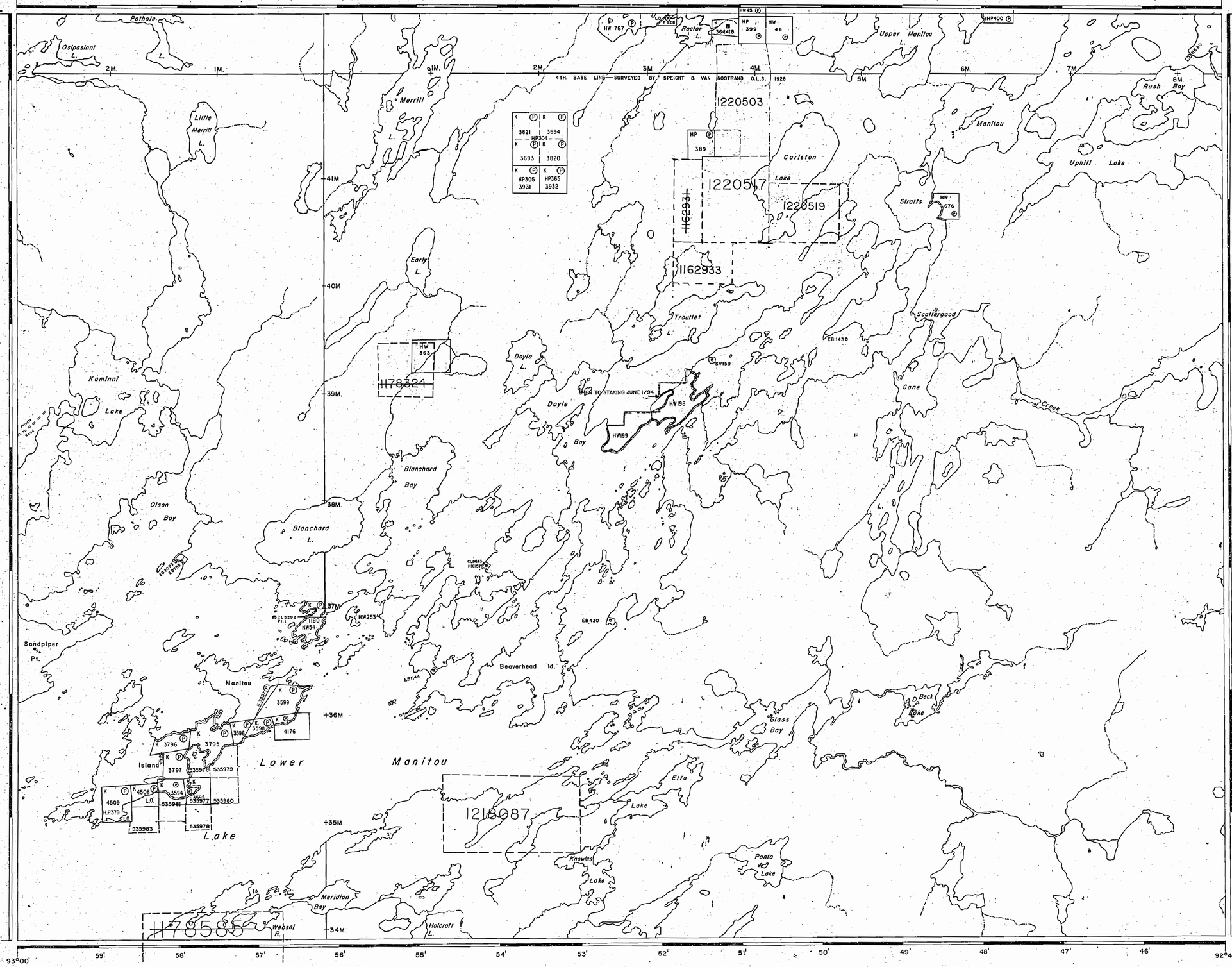

MANG LAKE - G-2685

THE INFORMATION THAT APPEARS ON THIS MAP HAS BEEN COMPILED FROM VARIOUS SOURCES, AND ACCURACY IS NOT GUARANTEED. THOSE WISHING TO STAKE MINING CLAIMS SHOULD CONSULT WITH THE MINING RECORDER, MINISTRY OF NORTHERN DEVELOPMENT AND MINES, FOR ADDITIONAL INFORMATION ON THE STATUS OF THE LANDS SHOWN HEREON.

LEGEND

PATENTED LAND	● or Ⓟ
CROWN LAND SALE	C.S.
LEASES	Ⓛ
LOCATED LAND	Loc.
LICENSE OF OCCUPATION	L.O.
MINING RIGHTS ONLY	M.R.O.
SURFACE RIGHTS ONLY	S.R.O.
ROADS	
IMPROVED ROADS	
KING'S HIGHWAYS	
RAILWAYS	
POWER LINES	
MARSH OR MUSKEG	
MINES	
CANCELLED	C.
PATENTED S.R.O.	

REFERENCES

AREAS WITHDRAWN FROM DISPOSITION

M.R.O. – MINING RIGHTS ONLY

S.R.O. – SURFACE RIGHTS ONLY

M.+ S. – MINING AND SURFACE RIGHTS

Description	Order No.	Date	Disposition	File

DATE OF ISSUE

SEP 24 1998

PROVINCIAL RECORDING OFFICE - SUDBURY

SCALE: 1 INCH = 40 CHAINS

FEET 0 1000 2000 4000 6000 8000

METRES 0 200 1000 (1 KM) 2000 (2 KM)

AREA

LOWER MANITOU LAKE

M.N.R. ADMINISTRATIVE DISTRICT

FORT FRANCES

MINING DIVISION

KENORA

LAND TITLES / REGISTRY DIVISION

KENORA

KENORA - MINING DIV. RECEIVED EFFECTIVE JUN 29 1994 AM PM 7 8 9 10 11 12 1 2 3 4 5 6

Ontario Ministry of Natural Resources — Land Management Branch

Date MARCH, 1984

Number G-2683

493924

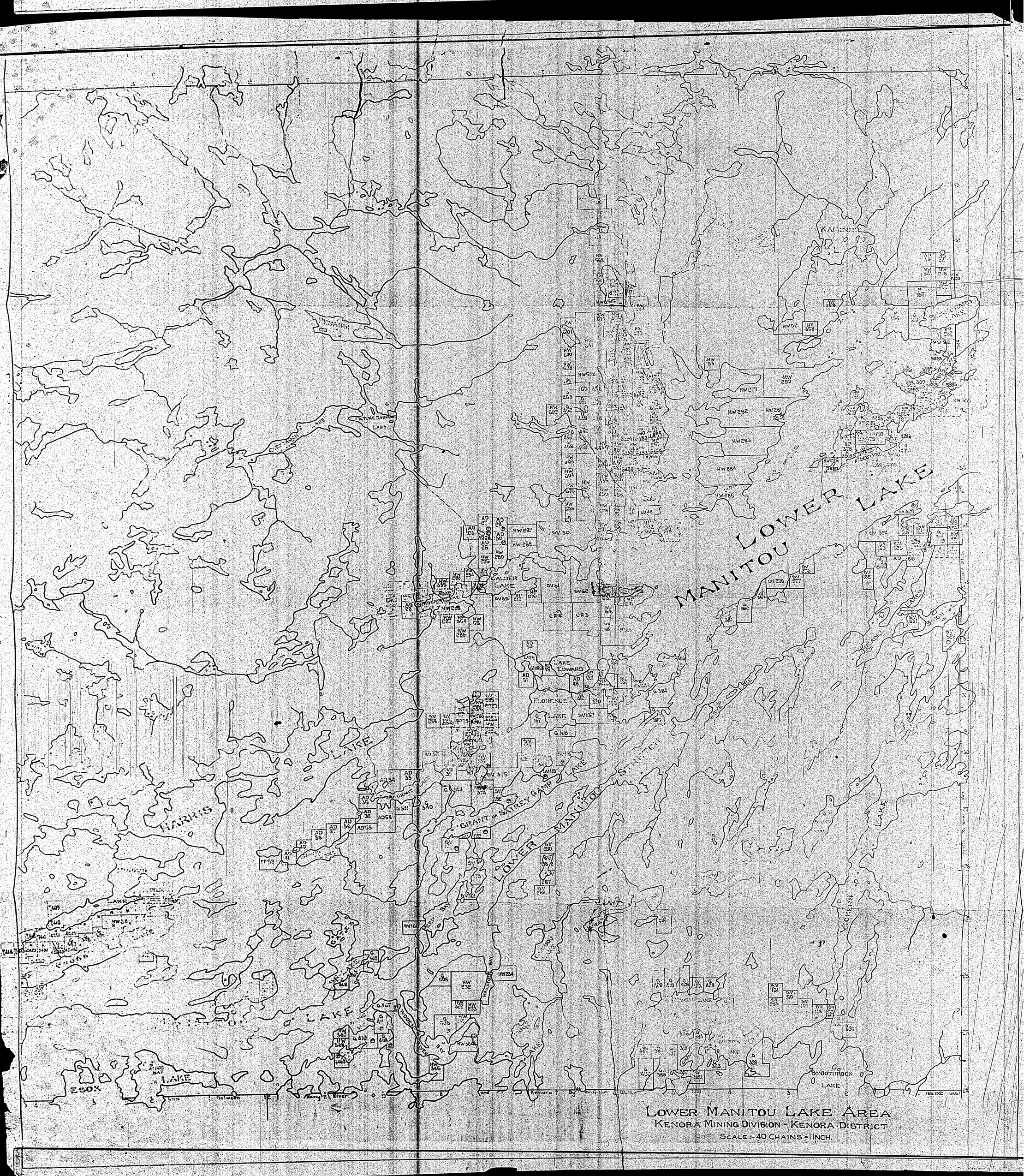
LOWER MANITOU LAKE
LOWER MANITOU STRETCH
CALDER LAKE
LAKE EDWARD
FLORENCE LAKE
GRANT OR SATREY GAMP LAKE
HARRIS LAKE
ESOX LAKE
SMOOTHROCK LAKE
KAMINISTIQUIA
Kenora
Rainy River
LOWER MANITOU LAKE AREA
KENORA MINING DIVISION - KENORA DISTRICT
SCALE - 40 CHAINS = 1 INCH.

2007

2007

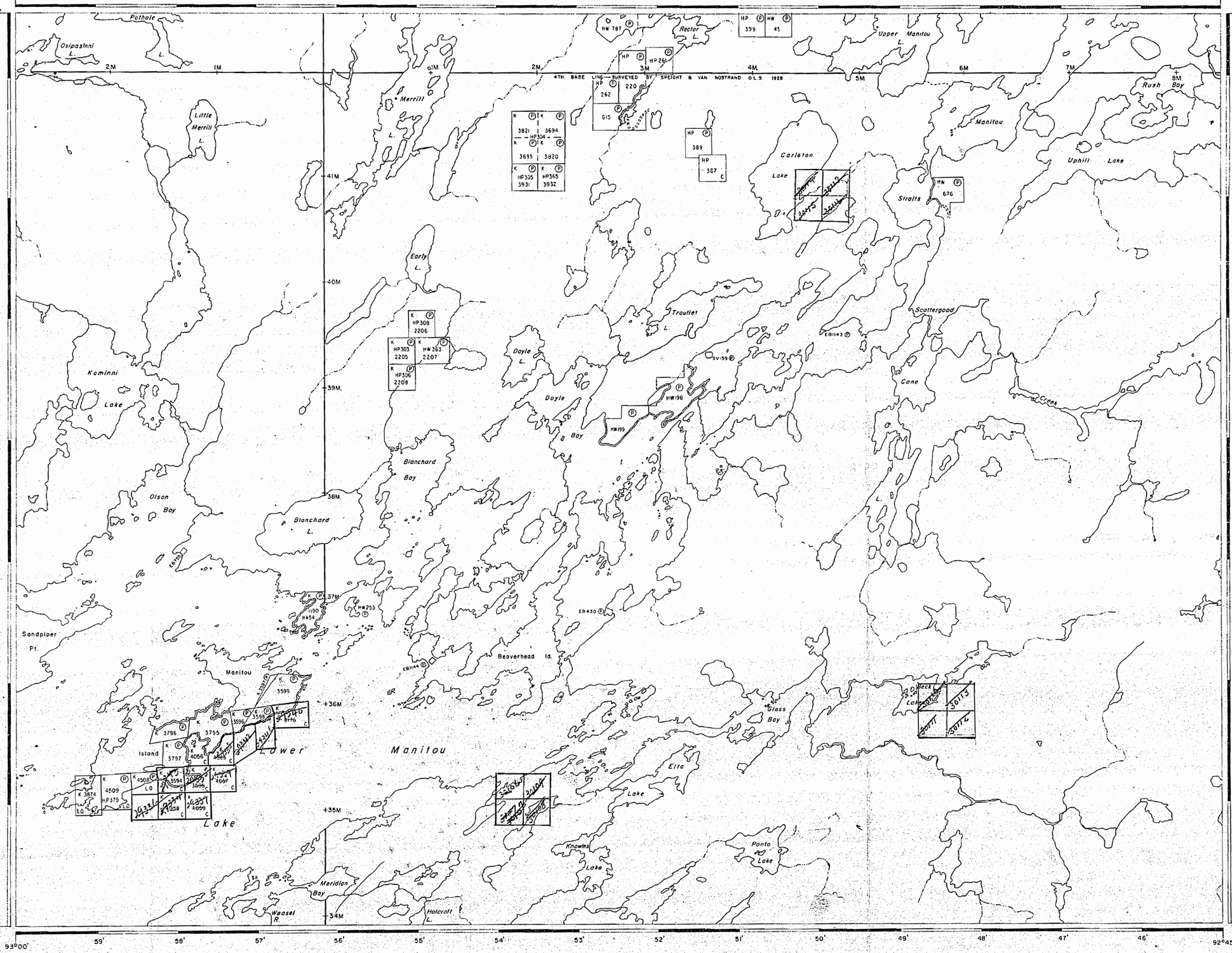
93°00'
92°45'
49°22' 30"
49°15'
4TH. BASE LINE SURVEYED BY SPEIGHT & VAN NOSTRAND O.L.S. 1928
Pothole L.
Ossipasinni L.
Little Merrill L.
Merrill L.
Kominni Lake
Olson Bay
Sandpiper Pt.
Early L.
Blanchard L.
Blanchard Bay
Doyle L.
Doyle Bay
Troutlet L.
Rector L.
Upper Manitou L.
Carleton Lake
Straits
Manitou
Uphill Lake
Rush Bay
Scattergood
Cone
Creek
Beaverhead Id.
Glass Bay
Elta Lake
Knowles Lake
Ponto Lake
Meridian Bay
Weasel R.
Holcroft L.
Lower Manitou Lake
Island
HP 399
HW 45
HW 787
HP 261
HP 262
220
G15
HP 389
HP 387
HW 676
HP 3821
3694
HP304
3693
3820
HP305
3931
HP365
3932
HP308
2206
HP303
2205
HW 363
2207
HP306
2208
HW198
HW199
SV159
EB1143
EB430
EB1144
HW253
1190
HA54
3599
3796
3795
3797
4056
4508
4509
HP379
3874
3594
4058
4059
4697
3596
3598
3776
24H/5
24H/6
24H/11
24H/12
24H/13
24H/14
24H/15
24H/16
24H/17
24H/18
24H/19
24H/20
24H/21
24H/22
24H/23
24H/24
24H/25
24H/26
24H/27
24H/28
24H/29
24H/30
24H/31
24H/32
24H/33
24H/34
24H/35
24H/36
24H/37
24H/38
24H/39
24H/40
24H/41
24H/42
24H/43
24H/44
24H/45
24H/46
24H/47
24H/48
24H/49
24H/50

2007

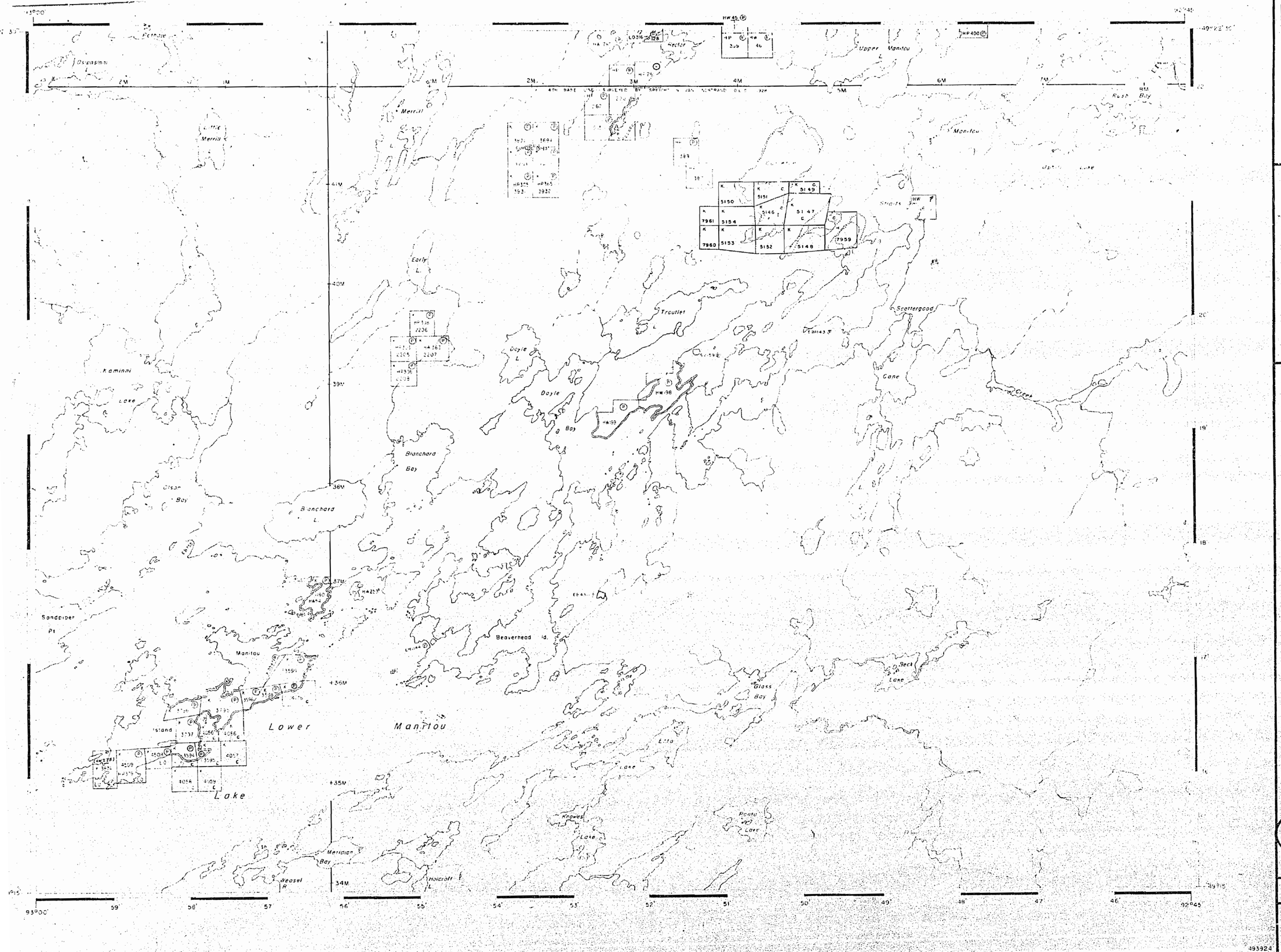

AREA OF 2002

LOWER MANITOU LAKE

DISTRICT OF KENORA

KENORA MINING DIVISION

SCALE: 1-INCH 40 CHAINS

LEGEND

PATENTED LAND	Ⓟ
CROWN LAND SALE	C.S.
LEASES	Ⓛ
LOCATED LAND	Loc.
LICENSE OF OCCUPATION	L.O.
MINING RIGHTS ONLY	M.R.O.
SURFACE RIGHTS ONLY	S.R.O.
ROADS	
IMPROVED ROADS	
KING'S HIGHWAYS	
RAILWAYS	
POWER LINES	
MARSH OR MUSKEG	
MINES	⚒
CANCELLED	C

NOTES

400' Reserve around all lakes & rivers to Dept. of Lands & Forests.

RECEIVED
OCT 31 1960
KENORA MINING DIV.

PLAN NO. M-2007

DEPARTMENT OF MINES
— ONTARIO —

2007

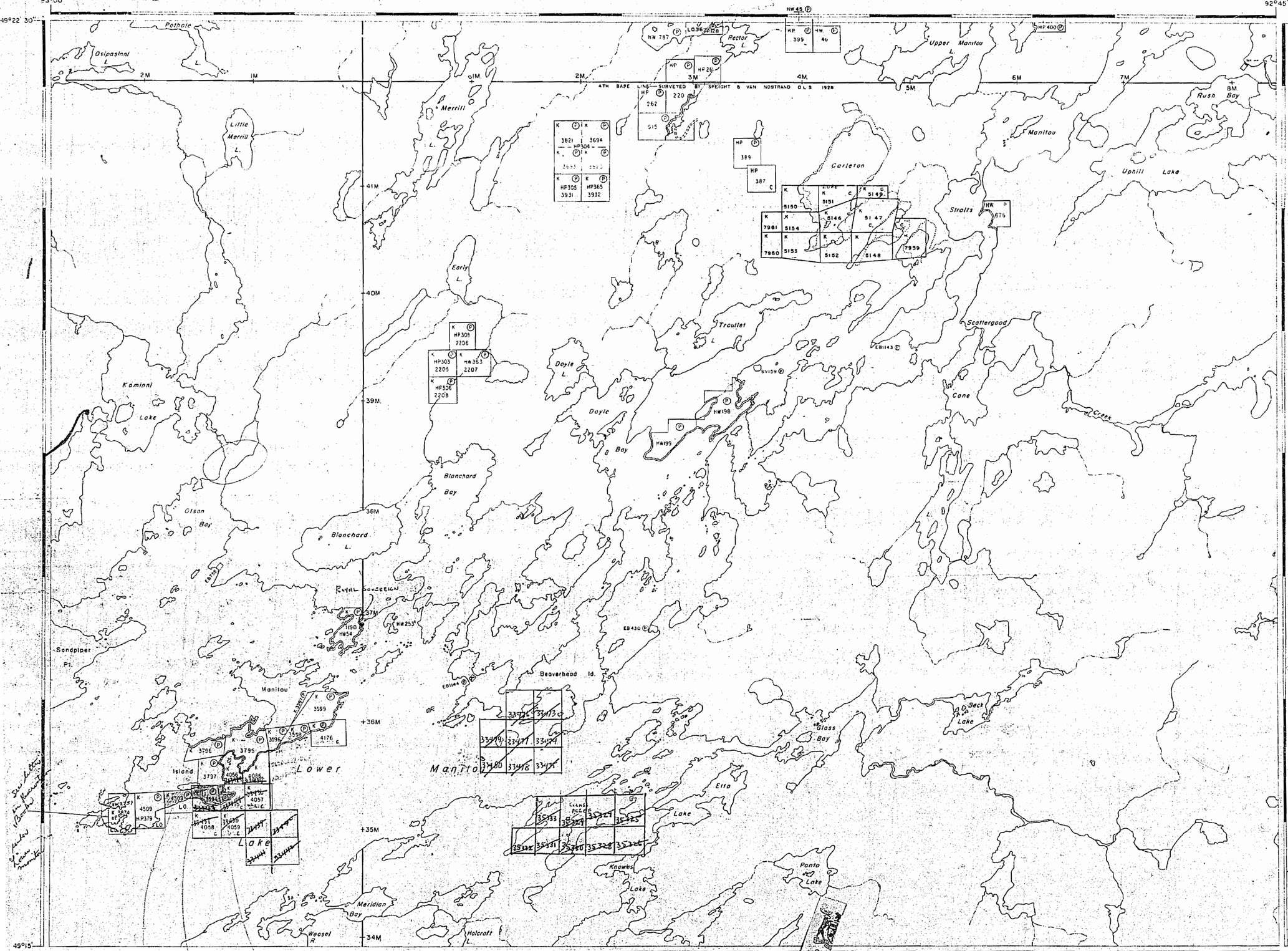

AREA OF

LOWER MANITOU LAKE

DISTRICT OF KENORA

KENORA MINING DIVISION

SCALE: 1-INCH = 40 CHAINS

LEGEND

PATENTED LAND	Ⓟ
CROWN LAND SALE	C.S.
LEASES	Ⓛ
LOCATED LAND	Loc.
LICENSE OF OCCUPATION	L.O.
MINING RIGHTS ONLY	M.R.O.
SURFACE RIGHTS ONLY	S.R.O.
ROADS	
IMPROVED ROADS	
KING'S HIGHWAYS	
RAILWAYS	
POWER LINES	
MARSH OR MUSKEG	
MINES	
CANCELLED	C

NOTES

400' Reserve around all lakes & rivers to Dept. of Lands & Forests.

Feb 8/62
Feb. 20/63
June 15/64
June 23/65

Jan. 31/62

RECEIVED
OCT 17 1960
KENORA MINING DIV.

PLAN NO. M-2007

DEPARTMENT OF MINES

— ONTARIO —

2007

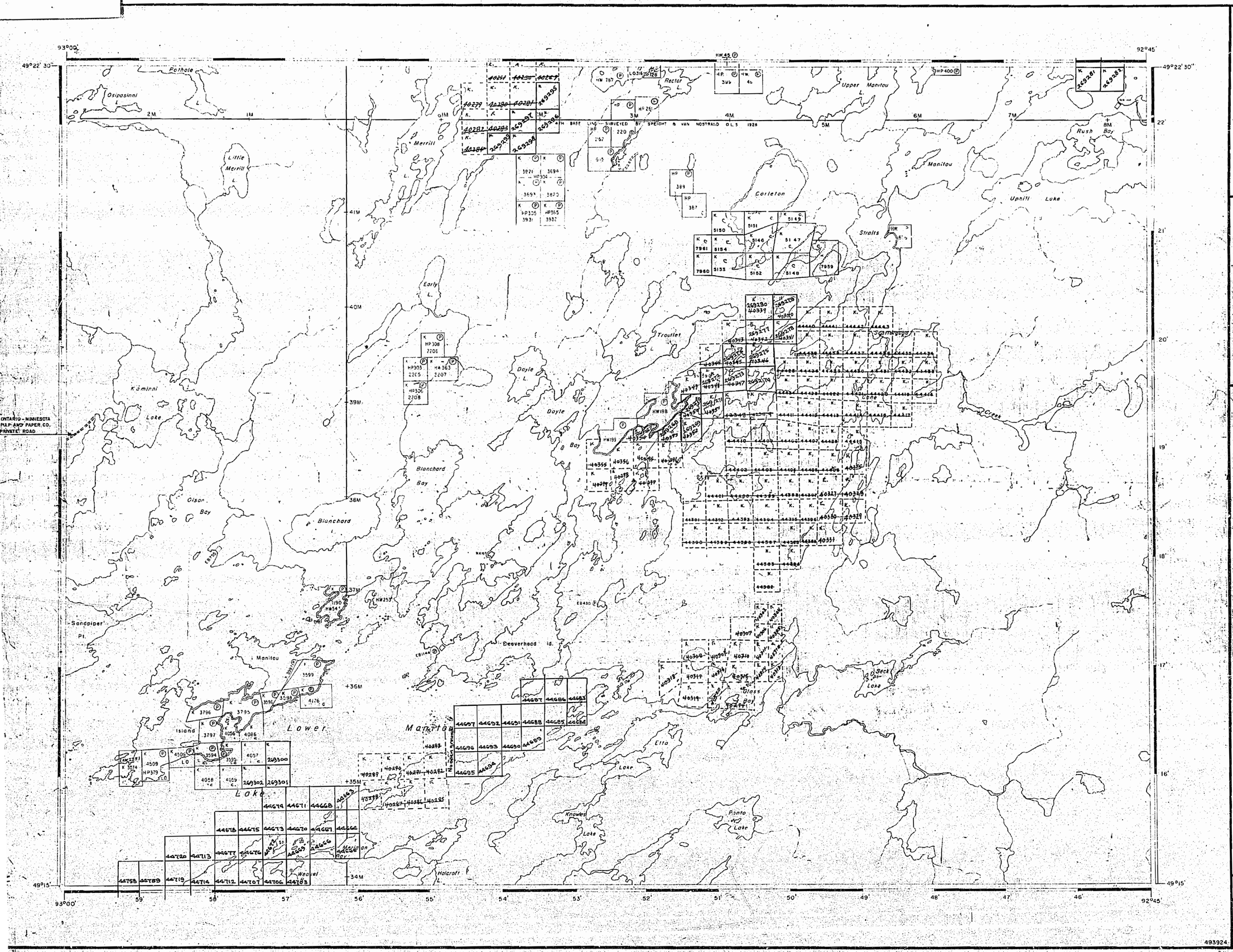

AREA OF

LOWER MANITOU LAKE

DISTRICT OF KENORA

KENORA MINING DIVISION

SCALE: 1-INCH = 40 CHAINS

LEGEND

PATENTED LAND	Ⓟ
CROWN LAND SALE	C.S.
LEASES	Ⓛ
LOCATED LAND	Loc.
LICENSE OF OCCUPATION	L.O.
MINING RIGHTS ONLY	M.R.O.
SURFACE RIGHTS ONLY	S.R.O.
ROADS	
IMPROVED ROADS	
KING'S HIGHWAYS	
RAILWAYS	
POWER LINES	
MARSH OR MUSKEG	
MINES	
CANCELLED	C.

NOTES

400' Reserve around all lakes & rivers to Dept. of Lands & Forests.

ROADS INDICATED ONTARIO- MINNESOTA PULP AND PAPER CO. ARE PRIVATE ROADS BUT MAY BE USED BY PROSPECTORS ONLY AFTER PERMISSION IS OBTAINED FROM THE ABOVE MENTIONED CO. IN KENORA.

Feb 7/69
Sept 11/69
Dec 1/69
June 10/70

PLAN NO. M-2007

DEPARTMENT OF MINES

– ONTARIO –

493924

2007

Harper 2592

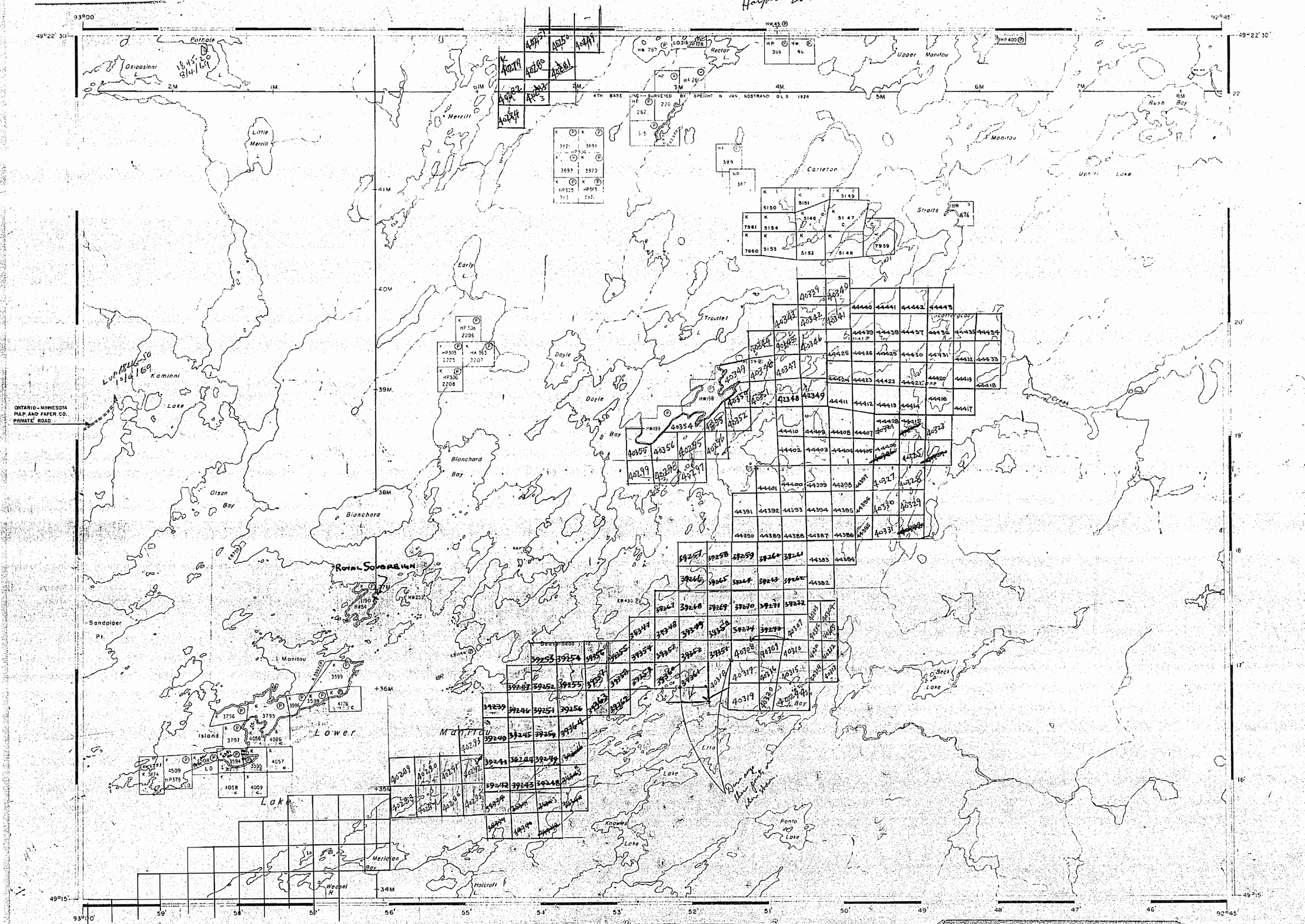

AREA OF

LOWER MANITOU LAKE

DISTRICT OF KENORA

KENORA MINING DIVISION

SCALE: 1-INCH = 40 CHAINS

LEGEND

PATENTED LAND	Ⓟ
CROWN LAND SALE	C.S.
LEASES	Ⓛ
LOCATED LAND	Loc.
LICENSE OF OCCUPATION	L.O.
MINING RIGHTS ONLY	M.R.O.
SURFACE RIGHTS ONLY	S.R.O.
ROADS	
IMPROVED ROADS	
KING'S HIGHWAYS	
RAILWAYS	
POWER LINES	
MARSH OR MUSKEG	
MINES	
CANCELLED	C

NOTES

400' Reserve around all lakes & rivers to Dept. of Lands & Forests.

ROADS INDICATED ONTARIO-MINNESOTA PULP AND PAPER CO. ARE PRIVATE ROADS BUT MAY BE USED BY PROSPECTORS ONLY AFTER PERMISSION IS OBTAINED FROM THE ABOVE MENTIONED CO. IN KENORA.

RECEIVED JUL 28 1965 AM PM

July 26/66
JULY 28/66.
APRIL 8/67
May 4/67
MAR. 1/69
Sept. 11/68
Nov 21/68
Feb 7/69

Part of H.W.356 (2.69ac) reserved for L&F. See RES.L. 8/27/42 (L.F. 110156)

K. 3874 (Pt. H.W.275) LO 10281 Terminated Jan 5/62. Open for staking. See RES. L. 1/17/62 (96146)

W. ½ Loc. S.V.29 & S.V.41 open for staking Jul 14/58. RES. U. 7/10/58 (L.&F. 127143)

874 Patented portion thrown open for staking 5/1/57 LO in good standing. See RES.M. (96146) 8/29/58

PLAN NO. M-2007

DEPARTMENT OF MINES

— ONTARIO —

493924

2007

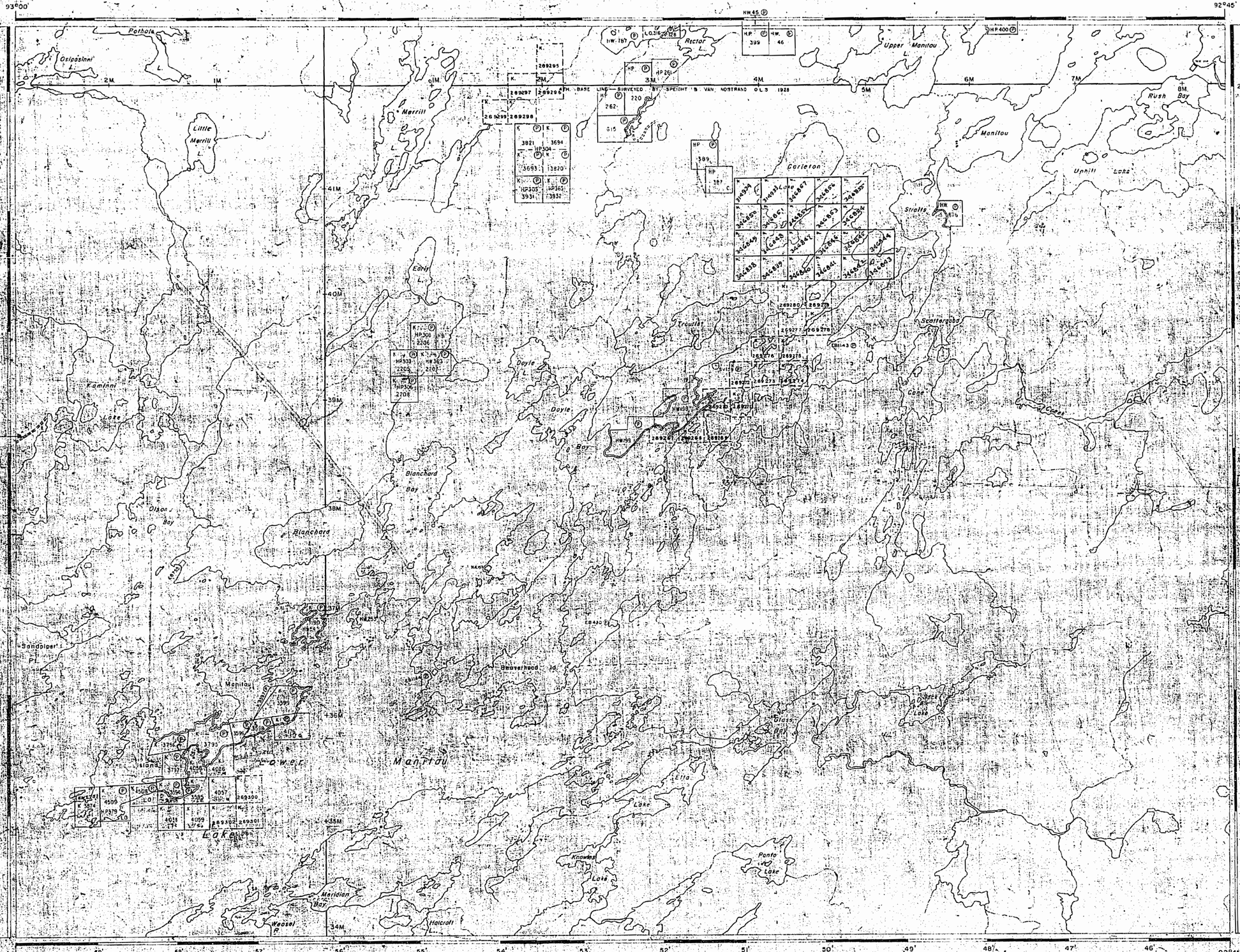

AREA OF

LOWER MANITOU LAKE

DISTRICT OF KENORA

KENORA MINING DIVISION

SCALE: 1-INCH = 40 CHAINS

LEGEND

PATENTED LAND	P
CROWN LAND SALE	C.S.
LEASES	L
LOCATED LAND	Loc.
LICENSE OF OCCUPATION	L.O.
MINING RIGHTS ONLY	M.R.O.
SURFACE RIGHTS ONLY	S.R.O.
ROADS	
IMPROVED ROADS	
KING'S HIGHWAYS	
RAILWAYS	
POWER LINES	
MARSH OR MUSKEG	
MINES	
CANCELLED	C

NOTES

400' Reserve around all lakes & rivers - to Dept. of Lands & Forests.

ROADS INDICATED ONTARIO - MINNESOTA PULP AND PAPER CO. ARE PRIVATE ROADS BUT MAY BE USED BY PROSPECTORS ONLY AFTER PERMISSION IS OBTAINED FROM THE ABOVE MENTIONED CO. IN KENORA.

RECEIVED
JUL 14 1972
AM PM
7 8 9 10 11 12 1 2 3 4 5 6

DATE OF ISSUE
JUL 7 1972
ONT. DEPT. OF MINES AND NORTHERN AFFAIRS

NATIONAL TOPOGRAPHIC SERIES 52 F 7

PLAN NO. M-2007

ONTARIO
DEPARTMENT OF MINES
AND NORTHERN AFFAIRS

493924

2007

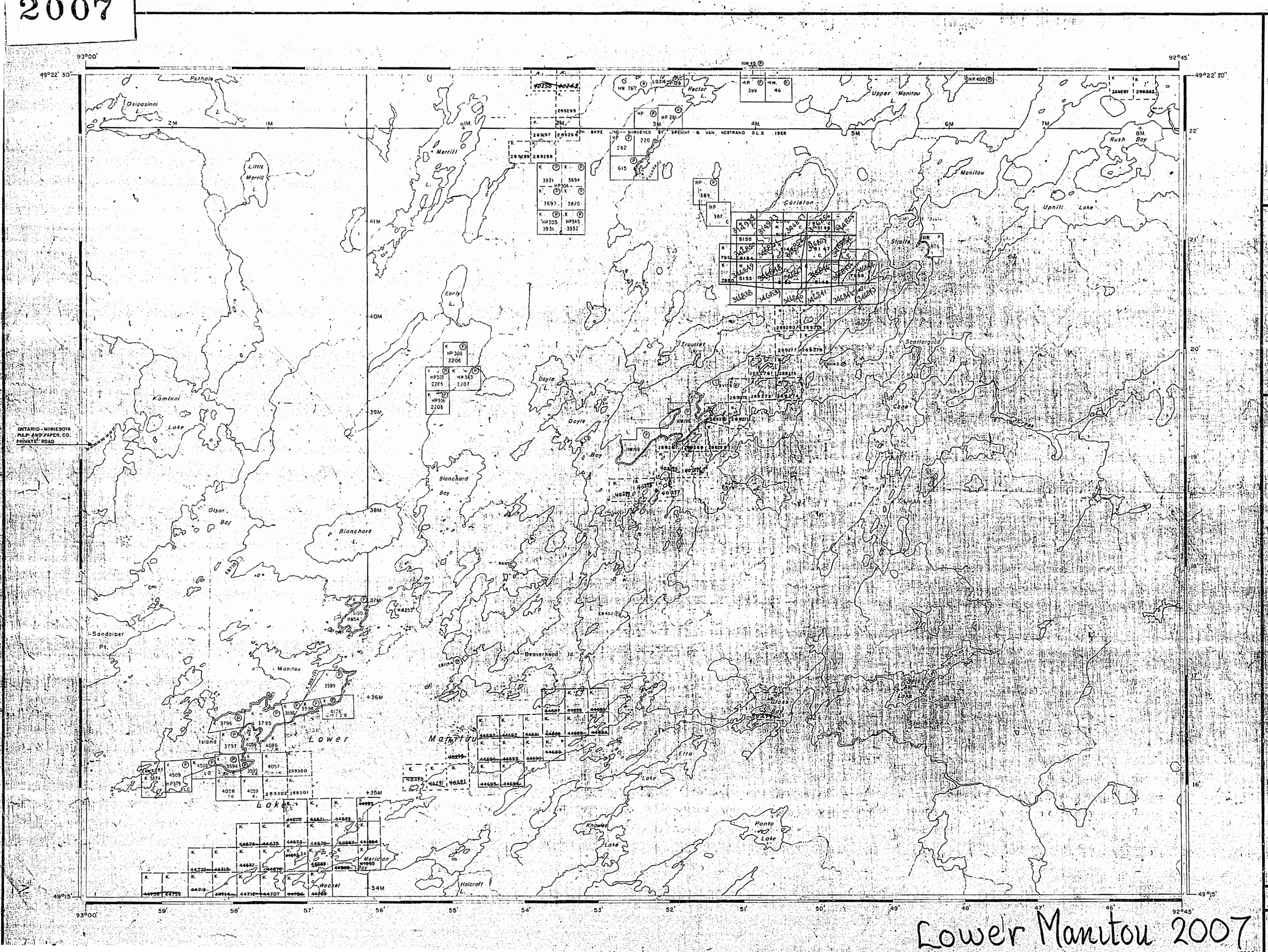
AREA OF
LOWER MANITOU LAKE
DISTRICT OF KENORA
KENORA MINING DIVISION
SCALE: 1-INCH = 40 CHAINS
LEGEND
PATENTED LAND
CROWN LAND SALE
LEASES
LOCATED LAND
LICENSE OF OCCUPATION
MINING RIGHTS ONLY
SURFACE RIGHTS ONLY
ROADS
IMPROVED ROADS
KING'S HIGHWAYS
RAILWAYS
POWER LINES
MARSH OR MUSKEG
MINES
CANCELLED
NOTES
400' Reserve around all lakes & rivers to Dept. of Lands & Forests.
ROADS INDICATED ONTARIO-MINNESOTA PULP AND PAPER CO. ARE PRIVATE ROADS BUT MAY BE USED BY PROSPECTORS ONLY AFTER PERMISSION IS OBTAINED FROM THE ABOVE MENTIONED CO. IN KENORA.
KENORA
FILED
REC'D. FEB 19 1971
RECEIPT No.
MINING DIVISION
NATIONAL TOPOGRAPHIC SERIES 52 F 7
PLAN NO. M-2007
ONTARIO
DEPARTMENT OF MINES
AND NORTHERN AFFAIRS
ONTARIO-MINNESOTA PULP AND PAPER CO. PRIVATE ROAD
Lower Manitou Lake
Manitou
Upper Manitou L.
Rush Bay
Uphill Lake
Carleton
Strelle
Scattergood
Trautlet
Doyle L.
Doyle Bay
Blanchard Bay
Blanchard L.
Olson Bay
Kaminni Lake
Early L.
Merrill
Little Merrill L.
Osipasinni L.
Pothole
Rector L.
Sandpiper Pt.
Beaverhead Id.
Island
Ella Lake
Knowles Lake
Ponto Lake
Meridian Bay
Weasel
Holcroft L.
Glass Bay
Lake
49°22' 30"
49°15'
93°00'
92°45'
Lower Manitou 2007

2007

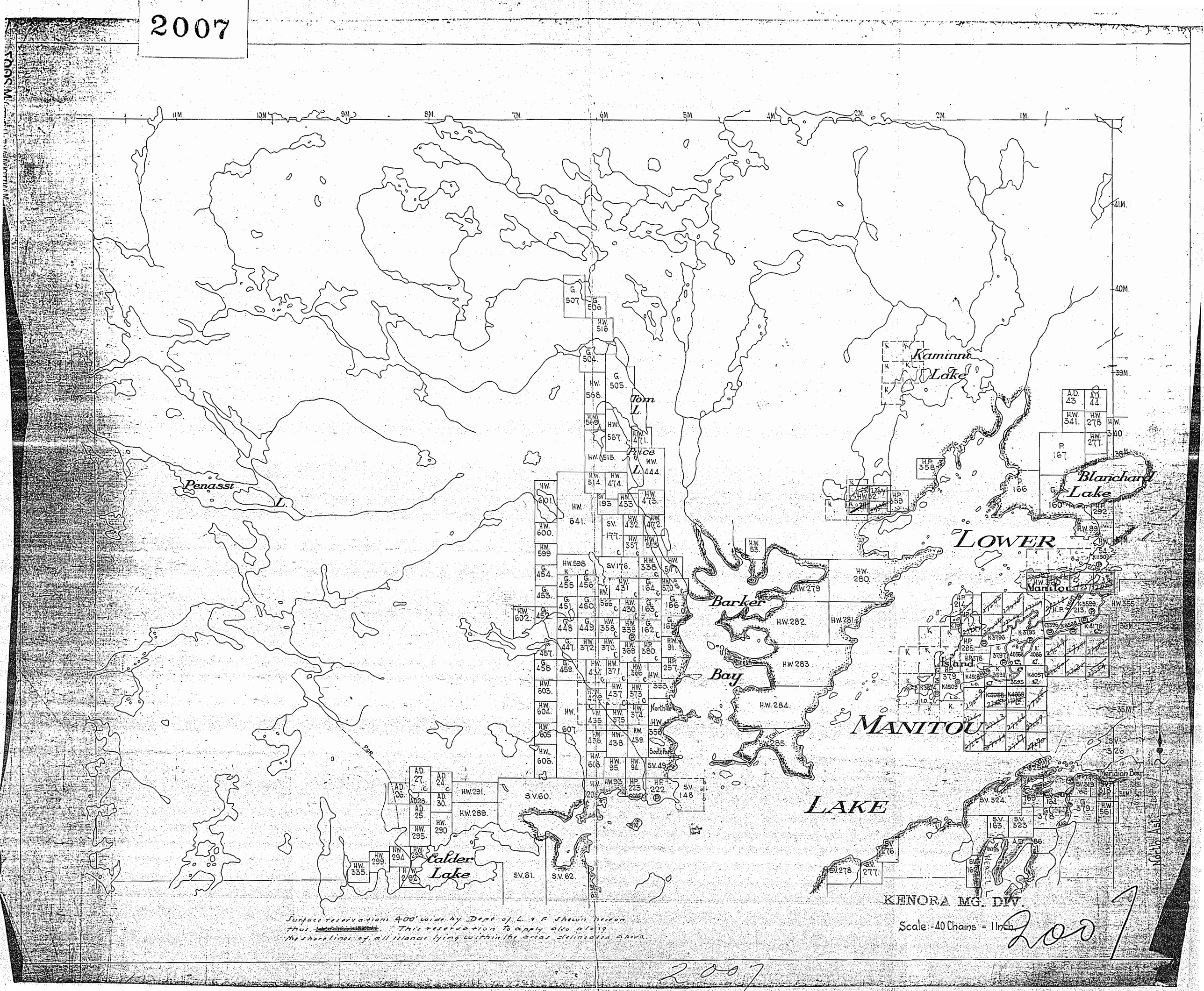
Penasst L.
Tom L.
Price L.
Kaminni Lake
Blanchard Lake
Barker Bay
Northern
South Rge
Island
Meridian Bay
Calder Lake
LOWER
MANITOU
LAKE
KENORA MG. DIV.
Scale:-40 Chains = 1 Inch
Surface reservations 400' wide by Dept of L. & F. shewn hereon thus. This reservation to apply also along the shorelines of all islands lying within the areas delineated above.
2007

2007

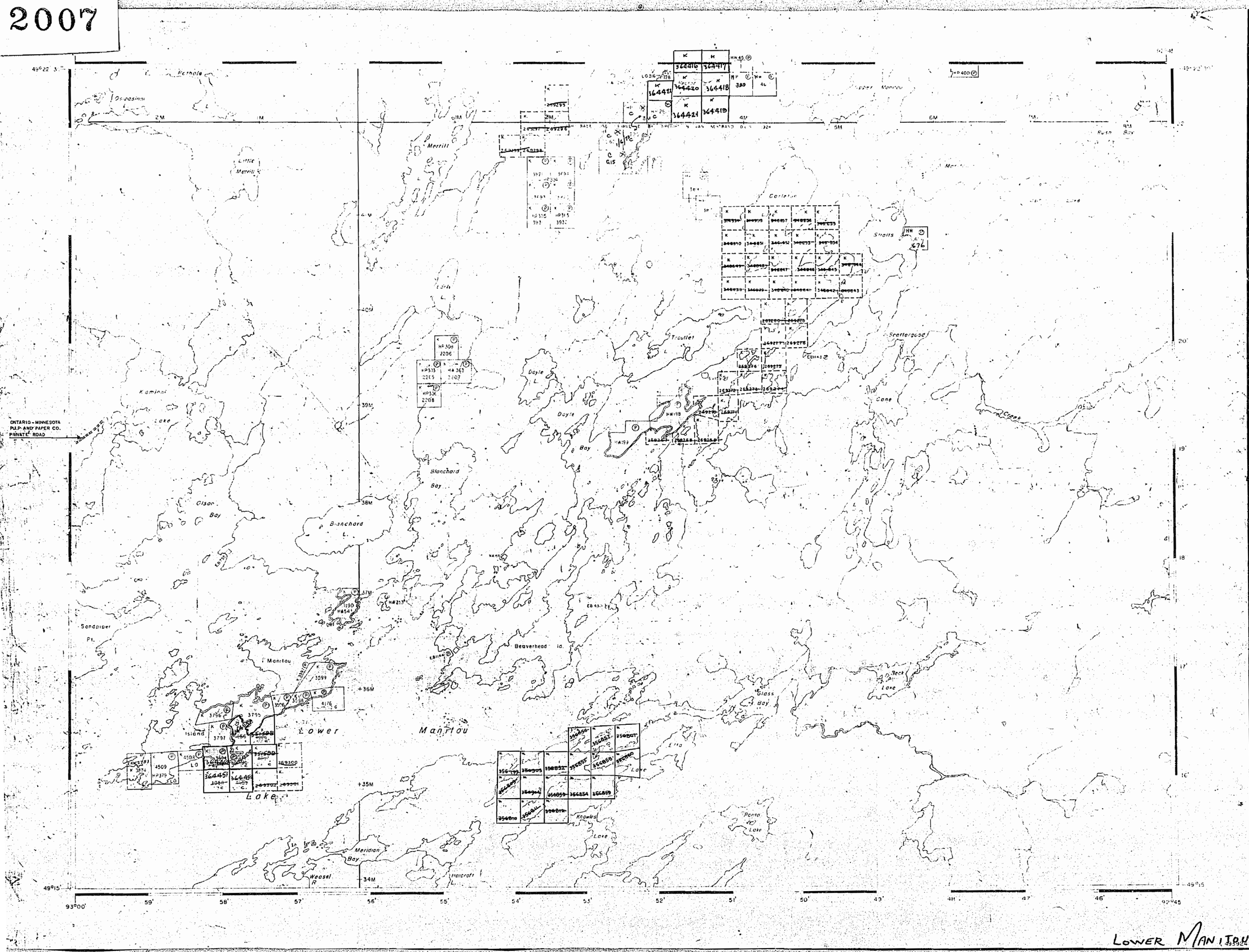

AREA OF

LOWER MANITOU LAKE

DISTRICT OF KENORA

KENORA MINING DIVISION

SCALE: 1-INCH = 40 CHAINS

LEGEND

PATENTED LAND	Ⓟ
CROWN LAND SALE	C.S.
LEASES	Ⓛ
LOCATED LAND	Loc.
LICENSE OF OCCUPATION	L.O.
MINING RIGHTS ONLY	M.R.O.
SURFACE RIGHTS ONLY	S.R.O.
ROADS	
IMPROVED ROADS	
KING'S HIGHWAYS	
RAILWAYS	
POWER LINES	
MARSH OR MUSKEG	
MINES	
CANCELLED	C

NOTES

400' Reserve around all lakes & rivers to Dept. of Lands & Forests.

ROADS INDICATED ONTARIO - MINNESOTA PULP AND PAPER CO. ARE PRIVATE ROADS BUT MAY BE USED BY PROSPECTORS ONLY AFTER PERMISSION IS OBTAINED FROM THE ABOVE MENTIONED CO. IN KENORA.

KENORA
FILED:
REC'D. AUG - 8 1972
RECEIPT No.
MINING DIVISION

June 26/73
July 18/73
July 31/74
May 2/75
5/23/75

NATIONAL TOPOGRAPHIC SERIES 52 F 7

PLAN NO. M-2007

ONTARIO
DEPARTMENT OF MINES
AND NORTHERN AFFAIRS

LOWER MANITOU