

LYBSTER TOWNSHIP

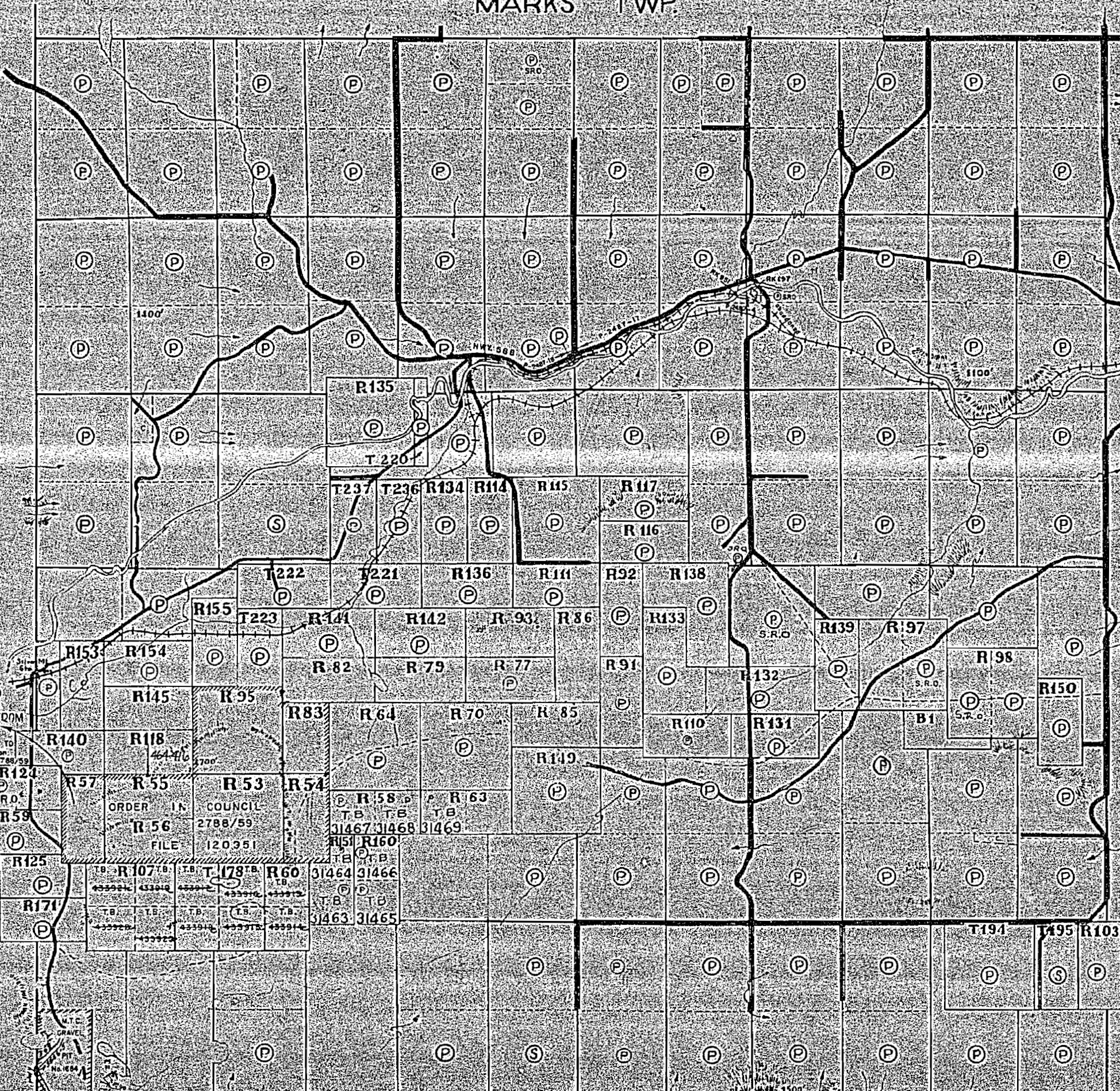
THUNDER BAY MINING DIVISION
DISTRICT OF THUNDER BAY

ONTARIO
DEPARTMENT OF MINES
AND NORTHERN AFFAIRS

MARKS TWP.

STRANGE TWP.

GILLIES TWP.



AREA MARKED
THUS
WITHDRAWN FROM
STAKING
ABOVE AREAS TRANS. TO
ONT. Dept. of Education
By Order in Council 2788/59
FILE 120951

ORDER IN COUNCIL
2788/59
FILE 120951

R58, R63, R59, R56, R107, T178, R60, R171, T194, T195, R103

12 11 10 9 8 7 6 5 4 3 2 1

FRALEIGH TWP.

LEGEND
 PATENTED LANDS (P)
 CROWN LAND SALES (S)
 LICENSE OF OCCUPATION (LO)
 SWAMP OR MUSKEG (S)
 ALTITUDE ABOVE SEA LEVEL 1700

SCALE 40 CHAINS TO ONE INCH

LEGEND
 IMPROVED ROADS
 WAGON ROADS
 THE PORT ARTHUR DULUTH
 AND WESTERN RY. CO.
 HILLS
 THUNDER BAY DIST.

1977

JAN. 25/77

1800

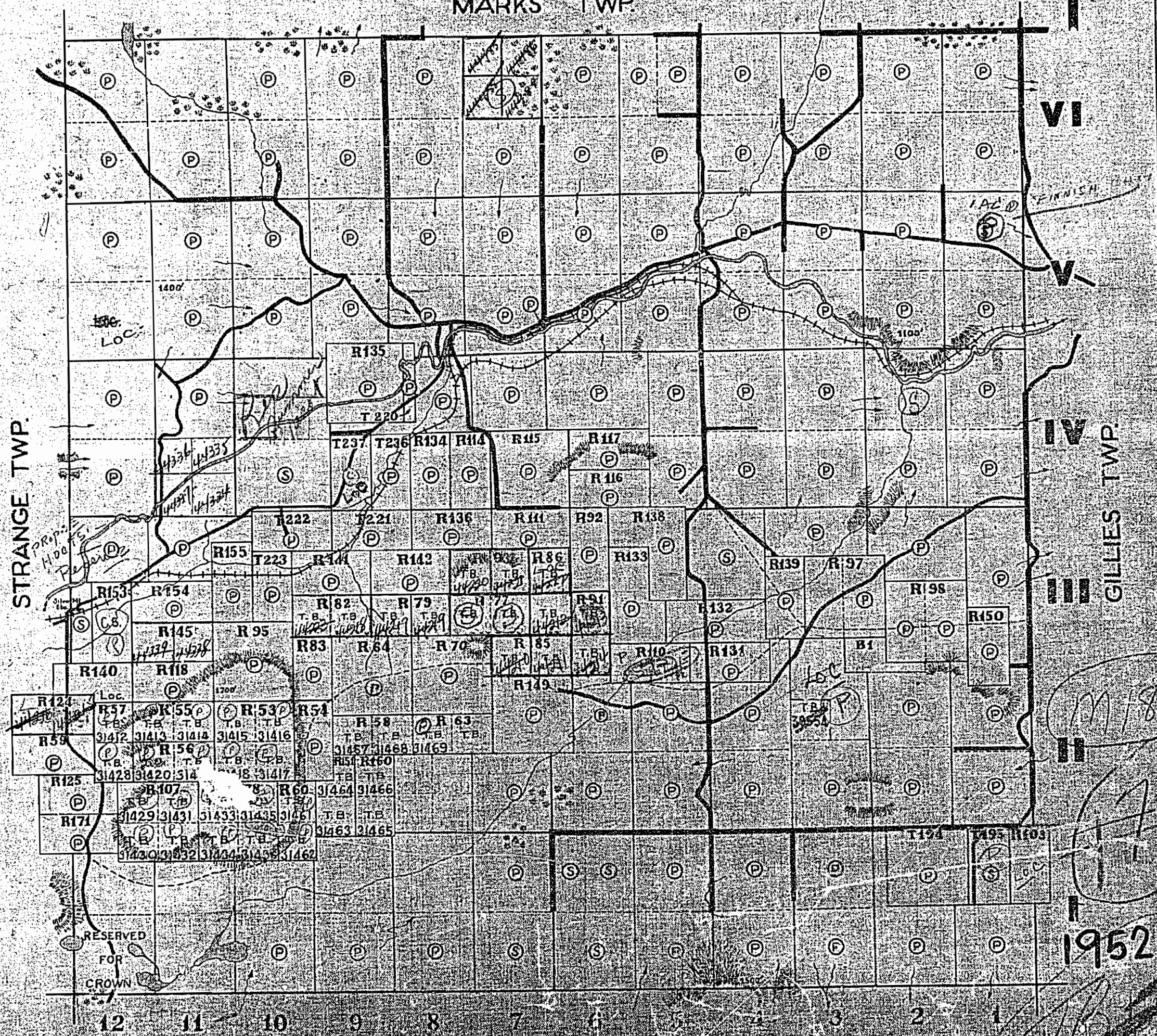
SEE LIST SEPT 28/46

RECEIVED
JAN 17 1952
KONKASH MINING DIVISION

LYBSTER TOWNSHIP

PORT ARTHUR MINING DIVISION
DISTRICT OF THUNDER BAY

MARKS TWP.



STRANGE TWP.

GILLIES TWP.

FRALEIGH TWP.

LEGEND

- PATENTED LANDS
- CROWN LAND SALES
- LICENSE OF OCCUPATION
- SWAMP OR MUSKEG
- ALTITUDE (BOVE SEA LEVEL)

LEGEND

- IMPROVED ROADS
- WAGON ROADS
- THE PORT ARTHUR DISTRICT AND WESTERN RY. CO.

1952

KONKASH MINING DIVISION

1800

LYBSTER TOWNSHIP

PORT ARTHUR MINING DIVISION

DISTRICT OF THUNDER BAY

MARKS TWP.



VI

V

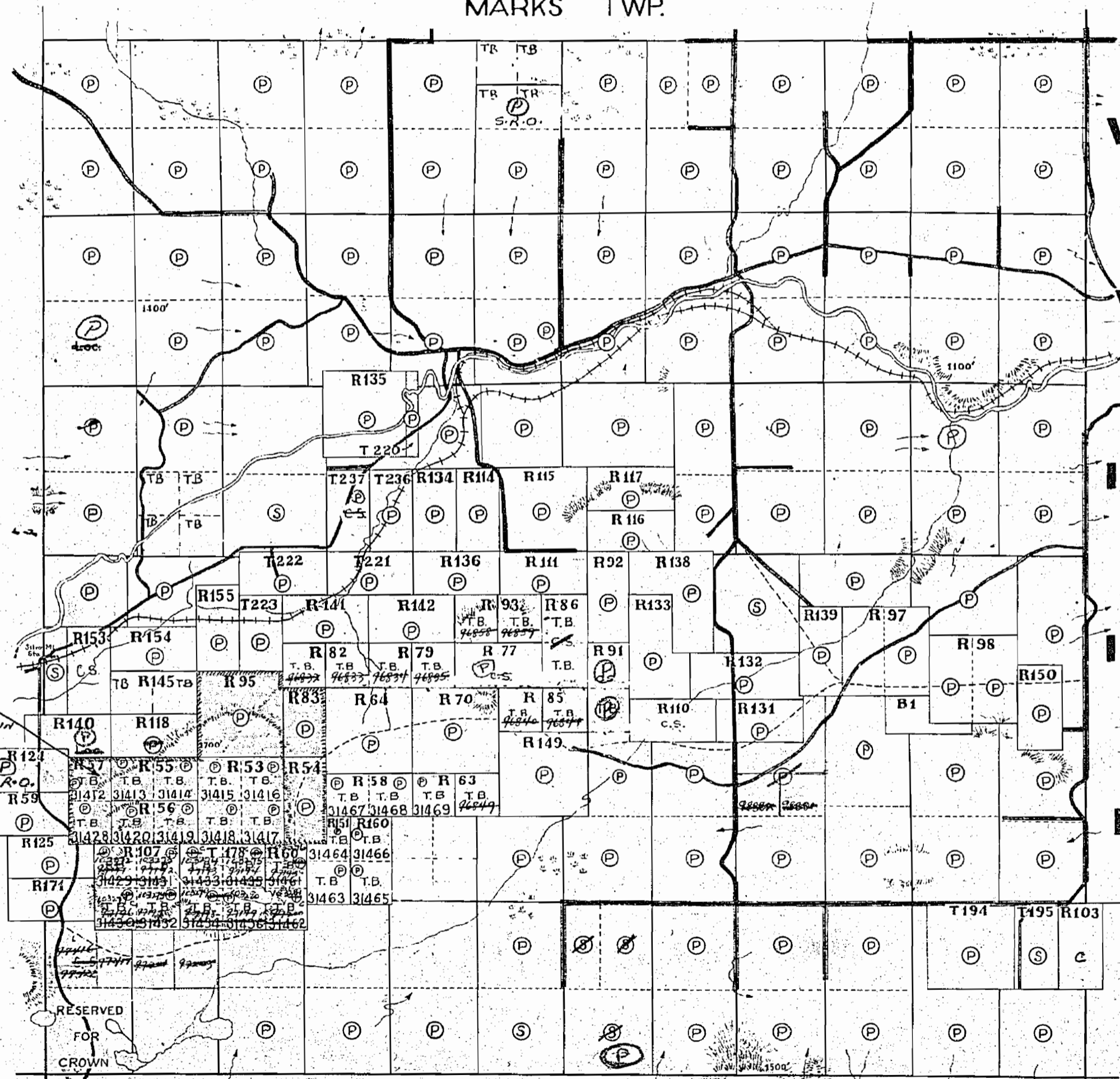
IV

III

II

GILLIES TWP.

STRANGE TWP.



AREA WITHDRAWN FROM STAKING

RESERVED FOR CROWN

PORT ARTHUR RECEIVED 1957 MINING DIVISION

1957

m18

LEGEND

PATENTED LANDS (P in circle)

CROWN LAND SALES (S in circle)

LICENSE OF OCCUPATION (L.O.)

SWAMPS OR MUSKEG (S in circle)

ALTITUDE ABOVE SEA LEVEL 1700

FRALEIGH TWP.

SCALE 40 CHAINS TO ONE INCH

LEGEND

IMPROVED ROADS (solid line)

WAGON ROADS (dashed line)

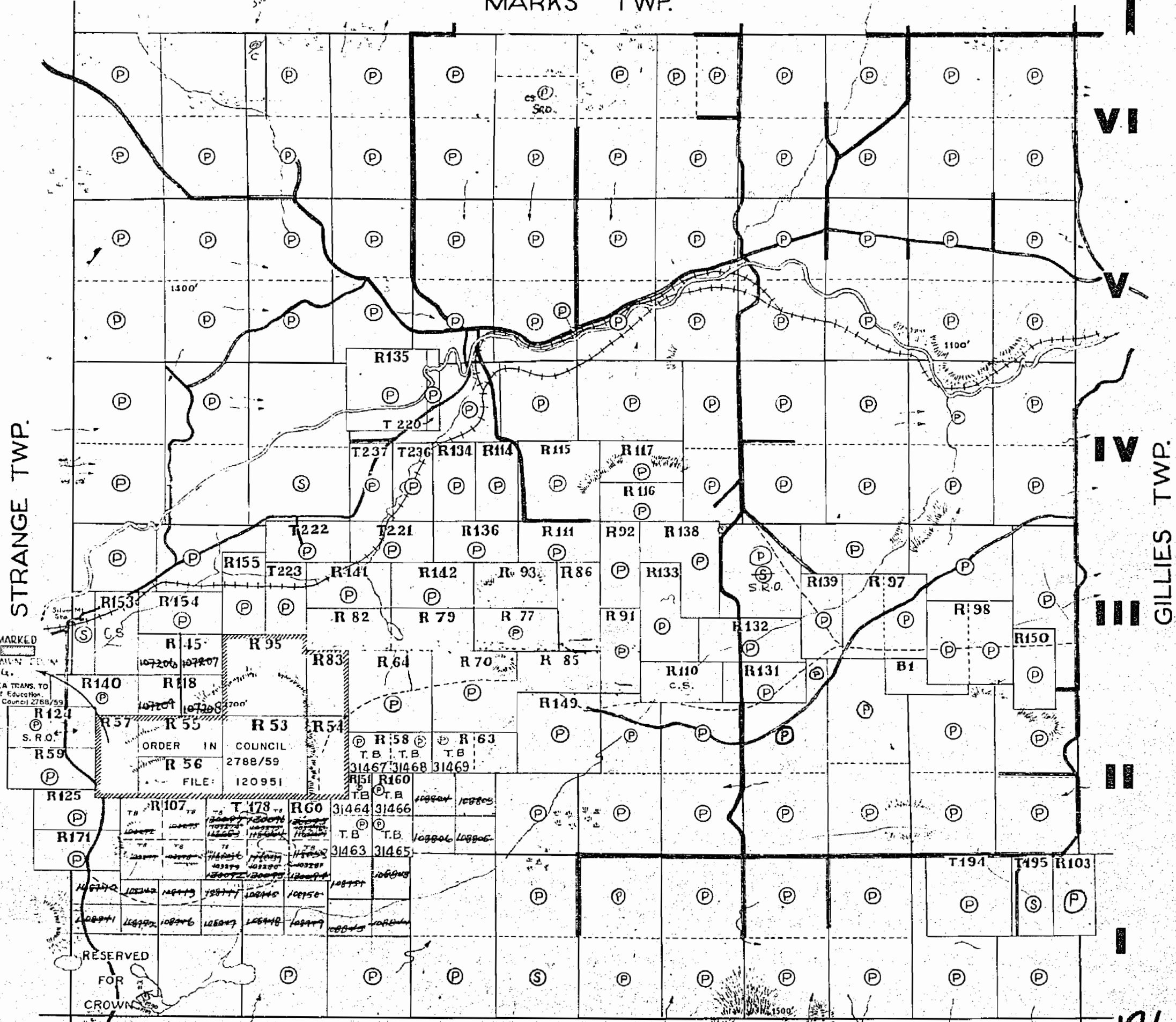
THE PORT ARTHUR DULUTH AND WESTERN RY. CO. HILLS (hatched area)

1800

LYBSTER TOWNSHIP

PORT ARTHUR MINING DIVISION
DISTRICT OF THUNDER BAY

MARKS TWP.



AREA MARKED
THUS
NATIONAL
MINING.
ABOVE AREA TRANS. TO
DNT. Dept. of Education
By Order in Council 2788/59
FILE:
120951

ORDER IN COUNCIL
2788/59
FILE: 120951

T.B. T.B. T.B.
31467 31468 31469

T.B. T.B.
31464 31466

T.B. T.B.
31463 31465

LEGEND
 PATENTED LANDS (P)
 CROWN LAND SALES (S)
 LICENSE OF OCCUPATION (LO)
 SWAMP OR MUSKEG (S)
 ALTITUDE ABOVE SEA LEVEL (1700)

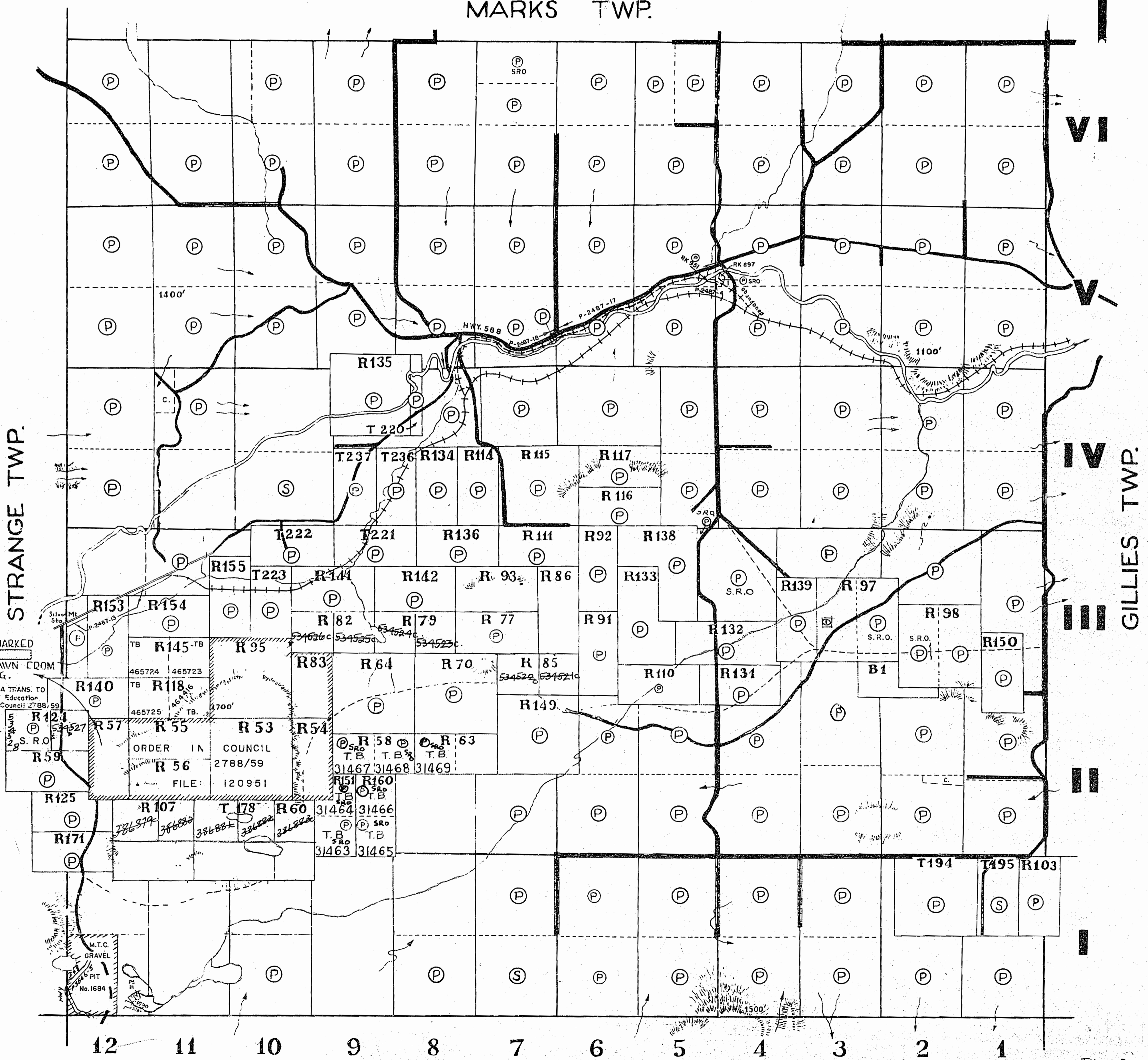
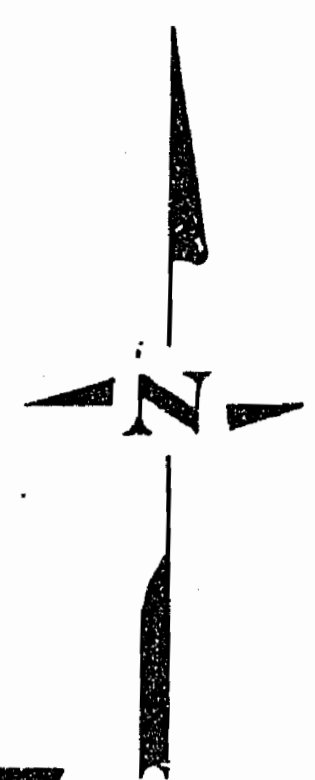
LEGEND
 IMPROVED ROADS (—)
 WAGON ROADS (---)
 THE PORT ARTHUR DULUTH
 AND WESTERN RY. CO.
 HILLS

SCALE 40 CHAINS TO ONE INCH

M1800

LYBSTER TOWNSHIP

THUNDER BAY MINING DIVISION
 DISTRICT OF THUNDER BAY
 MARKS TWP.



AREA MARKED
 THIS
 WITHDRAWN FROM
 STAKING.
 ABOVE AREA TRANS. TO
 DNT. Dept. of Education
 By Order in Council 2788/59
 FILE:
 120951

ORDER IN COUNCIL
 2788/59
 FILE:
 120951

R 58 R 63
 T.B. T.B. T.B.
 31467 31468 31469
 R 51 R 60
 T.B. T.B.
 31464 31466
 T.B. T.B.
 31463 31465

LEGEND
 PATENTED LANDS (P)
 CROWN LAND SALES (S)
 LICENSE OF OCCUPATION L.O.
 SWAMP OR MUSKEG
 ALTITUDE ABOVE SEA LEVEL...1700'

FRALEIGH TWP.
 (1) - SURFACE RIGHTS RESERVED
 WNCR 36/81
 SCALE 40 CHAINS TO ONE INCH

LEGEND
 IMPROVED ROADS
 WAGON ROADS
 THE PORT ARTHUR DULUTH
 AND WESTERN RY. CO.
 HILLS

THUNDER BAY DIST
 JUNE 1/79
 M1800

REFERENCES

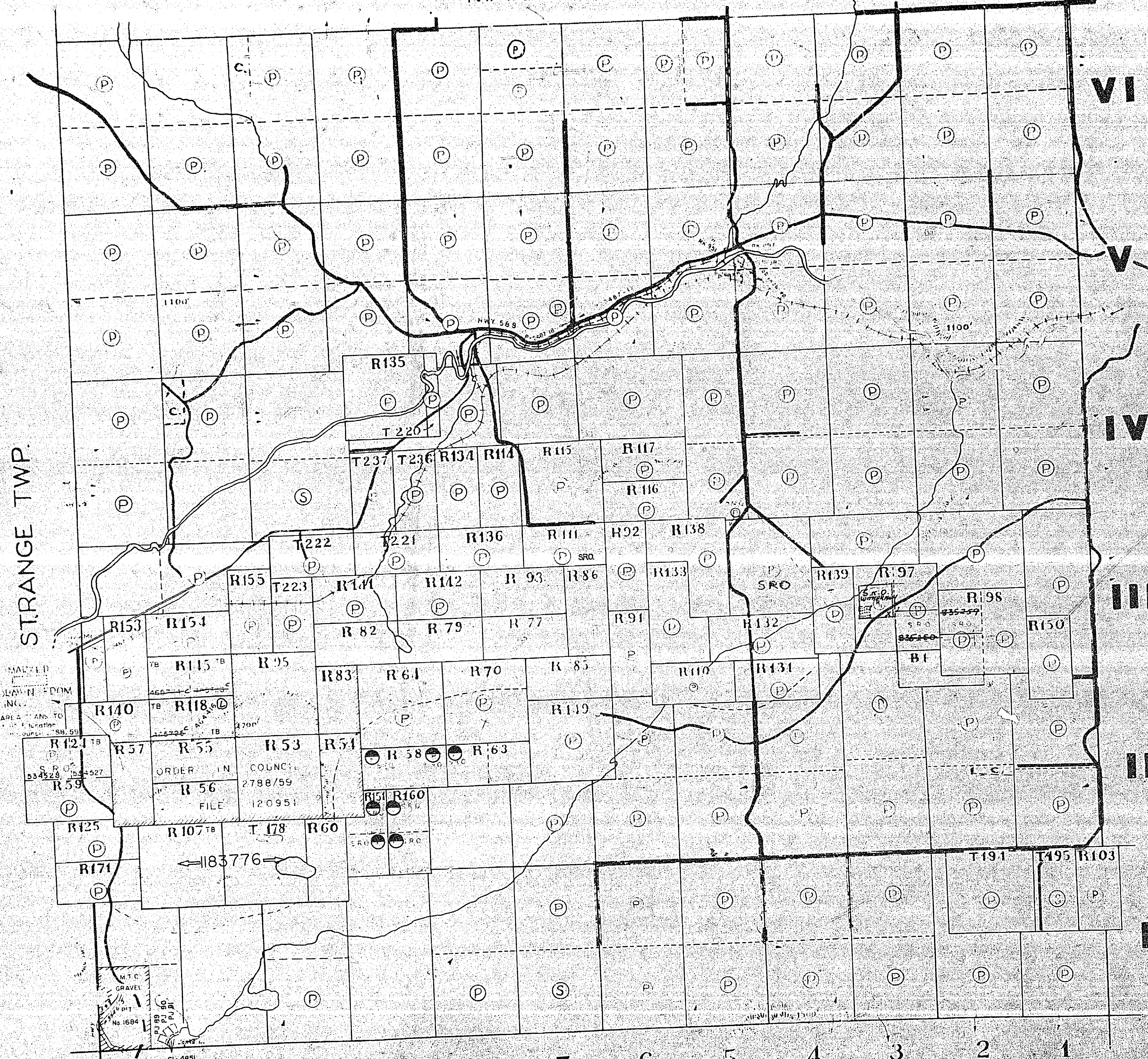
LANDS WITHDRAWN FROM DISPOSITION

SURFACE RIGHTS MR. - MINING RIGHTS

Description	Order No.	Date	Disposition	File
	WNCR 36/81		S.R.	

RECEIVED
THUNDER BAY
MINING DIVISION
'92 JUL 24 AM 9 30

MARKS TWP. G-673



STRANGE TWP.

VI

V

IV

III

II

GILLIES TWP. G-657

FRALEIGH TWP. G-656

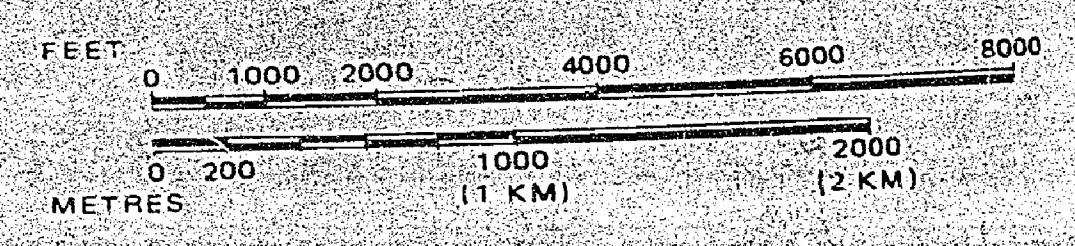
LEGEND

HIGHWAY AND ROUTE No.	
OTHER ROADS	
TRAILS	
SURVEYED LINES:	
TOWNSHIPS, BASE LINES, ETC.	
LOTS, MINING CLAIMS, PARCELS, ETC.	
UNSURVEYED LINES:	
LOT LINES	
PARCEL BOUNDARY	
MINING CLAIMS ETC.	
RAILWAY AND RIGHT OF WAY	
UTILITY LINES	
NON-PERENNIAL STREAM	
FLOODING OR FLOODING RIGHTS	
SUBDIVISION OR COMPOSITE PLAN	
RESERVATIONS	
ORIGINAL SHORELINE	
MARSH OR MUSKEG	
MINES	
TRAVERSE MONUMENT	

DISPOSITION OF CROWN LANDS

TYPE OF DOCUMENT	SYMBOL
PATENT, SURFACE & MINING RIGHTS	
" SURFACE RIGHTS ONLY	
" MINING RIGHTS ONLY	
LEASE, SURFACE & MINING RIGHTS	
" SURFACE RIGHTS ONLY	
" MINING RIGHTS ONLY	
LICENCE OF OCCUPATION	
ORDER-IN-COUNCIL	
RESERVATION	
CANCELLED	
SAND & GRAVEL	
LAND USE PERMITS FOR COMMERCIAL TOURISM/OUTPOST CAMPS	

SCALE: 1 INCH = 40 CHAINS



TOWNSHIP

LYBSTER

M.N.R. ADMINISTRATIVE DISTRICT
THUNDER BAY
MINING DIVISION
THUNDER BAY
LAND TITLES / REGISTRY DIVISION
THUNDER BAY



Ministry of Natural Resources
Land Management Branch

June 24 1982

Date MARCH 30 1982

Number
G-671

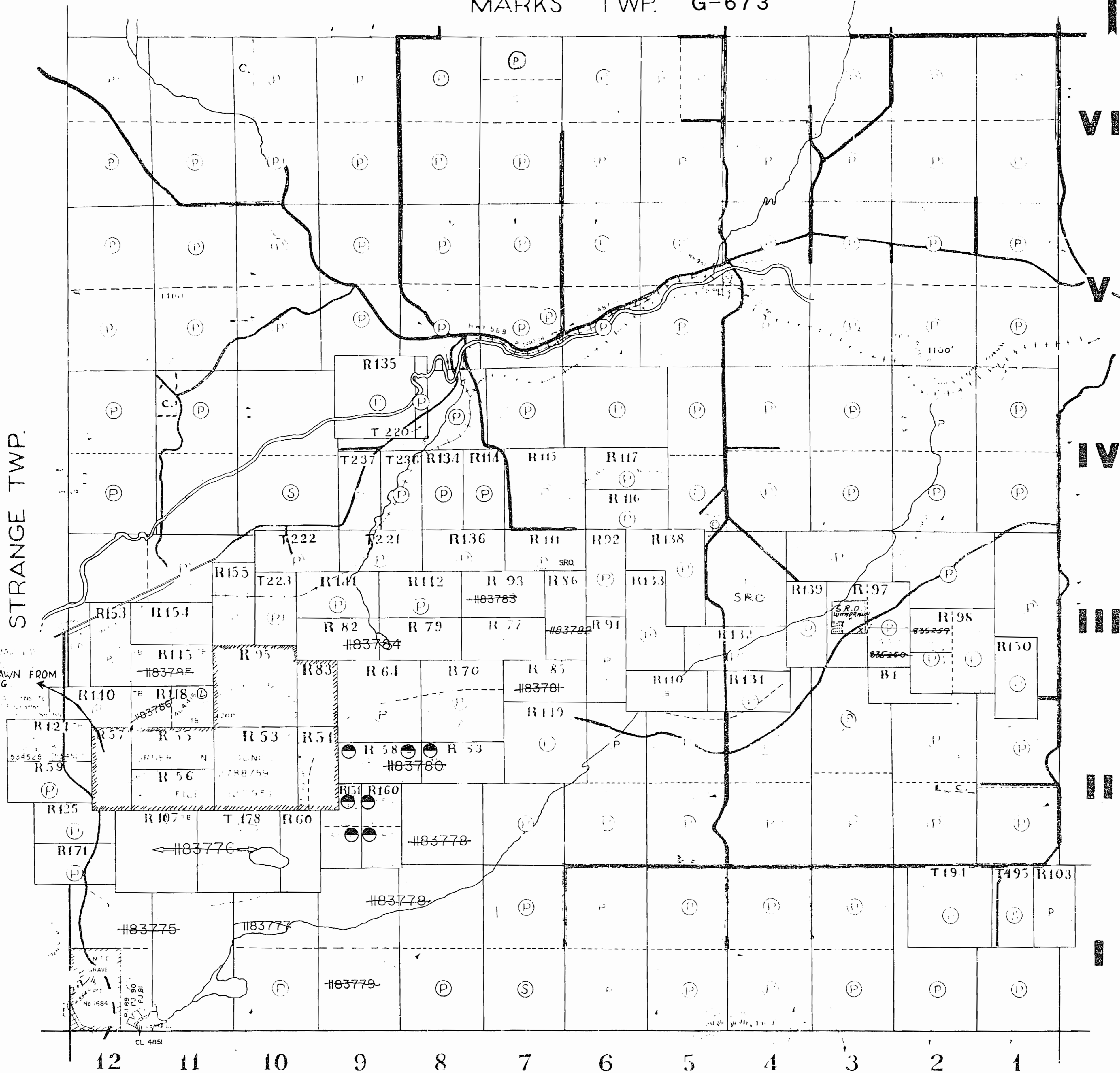
REFERENCES

AREAS WITHDRAWN FROM DISPOSITION

S.R. — SURFACE RIGHTS M.P. — MINING RIGHTS

Description	Order No.	Date	Disposition	File
WNCR 35/81			S.R.	

MARKS TWP. G-673



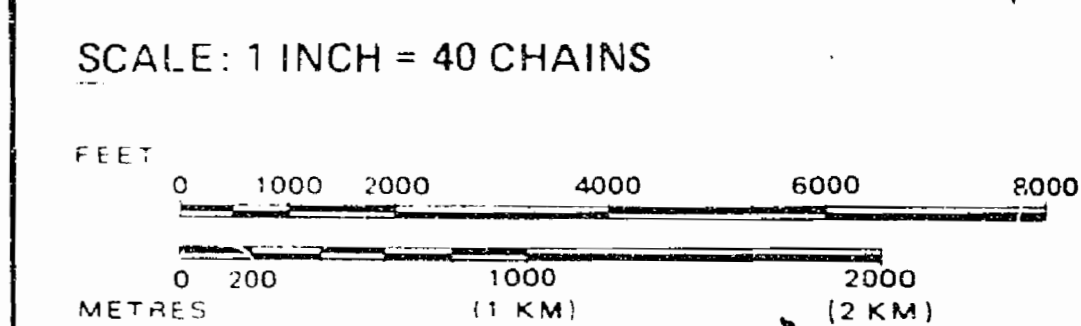
LEGEND

- HIGHWAY AND ROUTE No.
- OTHER ROADS
- TRAILS
- SURVEYED LINES.
 - TOWNSHIPS, BASE LINES, ETC.
 - LOTS, MINING CLAIMS, PARCELS, ETC.
- UNSURVEYED LINES.
 - LOT LINES
 - PARCEL BOUNDARY
 - MINING CLAIMS ETC.
- RAILWAY AND RIGHT OF WAY
- UTILITY LINES
- NON-PERENNIAL STREAM
- FLOODING OR FLOODING RIGHTS
- SUBDIVISION OR COMPOSITE PLAN
- RESERVATIONS
- ORIGINAL SHORELINE
- MARSH OR MUSKEG
- MINES
- TRAVERSE MONUMENT

DISPOSITION OF CROWN LANDS

TYPE OF DOCUMENT	SYMBOL
PATENT, SURFACE & MINING RIGHTS	
" SURFACE RIGHTS ONLY	
" MINING RIGHTS ONLY	
LEASE, SURFACE & MINING RIGHTS	
" SURFACE RIGHTS ONLY	
" MINING RIGHTS ONLY	
LICENCE OF OCCUPATION	
ORDER-IN-COUNCIL	
RESERVATION	
CANCELLED	
SAND & GRAVEL	
LAND USE PERMITS FOR COMMERCIAL TOURISM, OUTPOST CAMPS	

NOTE: MINING RIGHTS IN PARCELS PATENTED PRIOR TO MAY 6, 1913, VESTED IN ORIGINAL PATENTEE BY THE PUBLIC LANDS ACT, R.S.O. 1970, CHAP. 380, SEC. 63, SUBSEC. 1.



TOWNSHIP

LYBSTER

M.N.R. ADMINISTRATIVE DISTRICT
THUNDER BAY
 MINING DIVISION
THUNDER BAY
 LAND TITLES / REGISTRY DIVISION
THUNDER BAY

Ministry of Land Management
 Natural Resources Branch
 Ontario

Date MARCH 30, 1982. Number **G-671**

MAY 17, 1995
 G-671

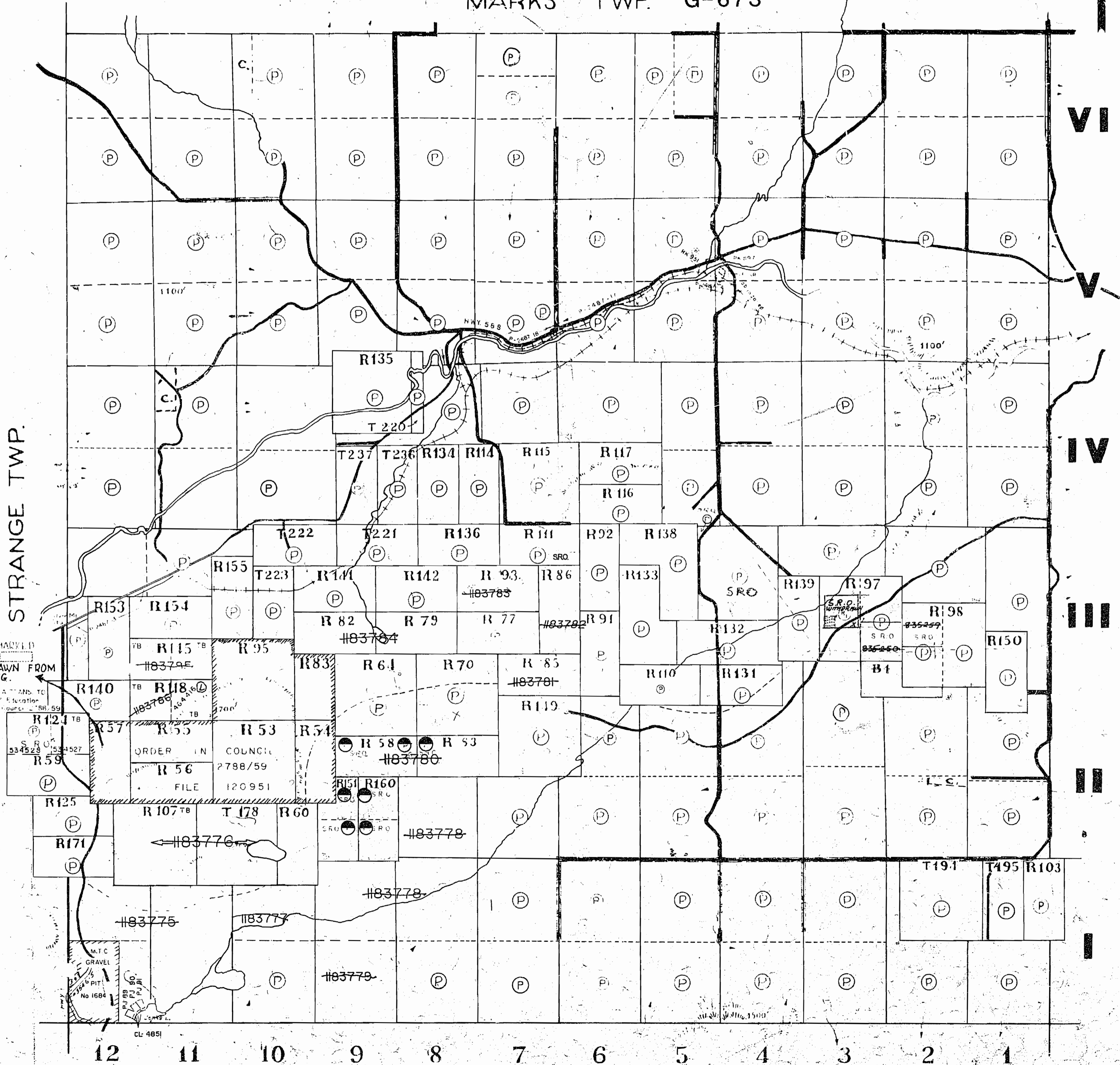
REFERENCES

AREAS WITHDRAWN FROM DISPOSITION

S.R. — SURFACE RIGHTS M.R. — MINING RIGHTS

Description	Order No.	Date	Disposition	File
	WNCR 36/81		S.R.	

MARKS TWP. G-673



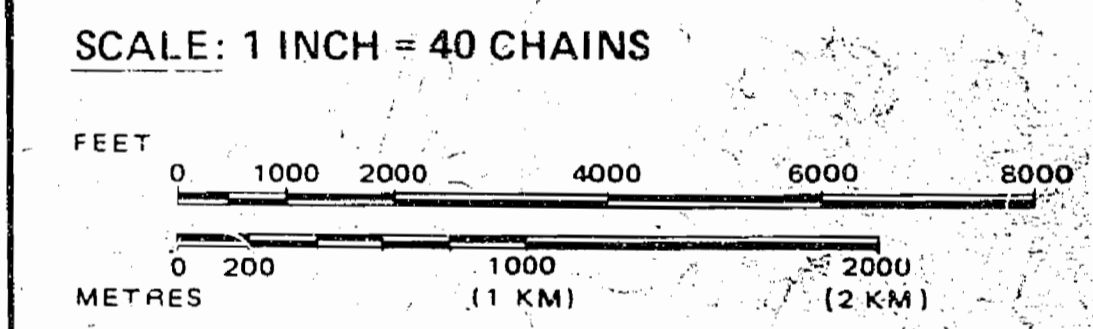
LEGEND

HIGHWAY AND ROUTE No.	
OTHER ROADS	
TRAILS	
SURVEYED LINES:	
TOWNSHIPS, BASE LINES, ETC.	
LOTS, MINING CLAIMS, PARCELS, ETC.	
UNSURVEYED LINES:	
LOT LINES	
PARCEL BOUNDARY	
MINING CLAIMS ETC.	
RAILWAY AND RIGHT OF WAY	
UTILITY LINES	
NON-PERENNIAL STREAM	
FLOODING OR FLOODING RIGHTS	
SUBDIVISION OR COMPOSITE PLAN	
RESERVATIONS	
ORIGINAL SHORELINE	
MARSH OR MUSKEG	
MINES	
TRAVERSE MONUMENT	

DISPOSITION OF CROWN LANDS

TYPE OF DOCUMENT	SYMBOL
PATENT, SURFACE & MINING RIGHTS	P ●
" SURFACE RIGHTS ONLY	S.R.O. ●
" MINING RIGHTS ONLY	M.R.O. ●
LEASE, SURFACE & MINING RIGHTS	■
" SURFACE RIGHTS ONLY	□
" MINING RIGHTS ONLY	▣
LICENCE OF OCCUPATION	▼
ORDER-IN-COUNCIL	OC
RESERVATION	⊙
CANCELLED	⊖
SAND & GRAVEL	⊕
LAND USE PERMITS FOR COMMERCIAL TOURISM, OUTPOST CAMPS	⊗

NOTE: MINING RIGHTS IN PARCELS PATENTED PRIOR TO MAY 6, 1913, VESTED IN ORIGINAL PATENTEE BY THE PUBLIC LANDS ACT, R.S.O. 1970, CHAP. 380, SEC. 63, SUBSEC. 1.



TOWNSHIP

LYBSTER

M.N.R. ADMINISTRATIVE DISTRICT
THUNDER BAY
 MINING DIVISION
THUNDER BAY
 LAND TITLES / REGISTRY DIVISION
THUNDER BAY

Ministry of Land Management
 Natural Resources Branch
 Ontario

Date: MARCH 30, 1982. Number: **G-671**

(1126)

1875

#671

1522

PLAN



OF THE

TOWNSHIP OF LYBSTER

IN THE DISTRICT OF THUNDER BAY

Shown within

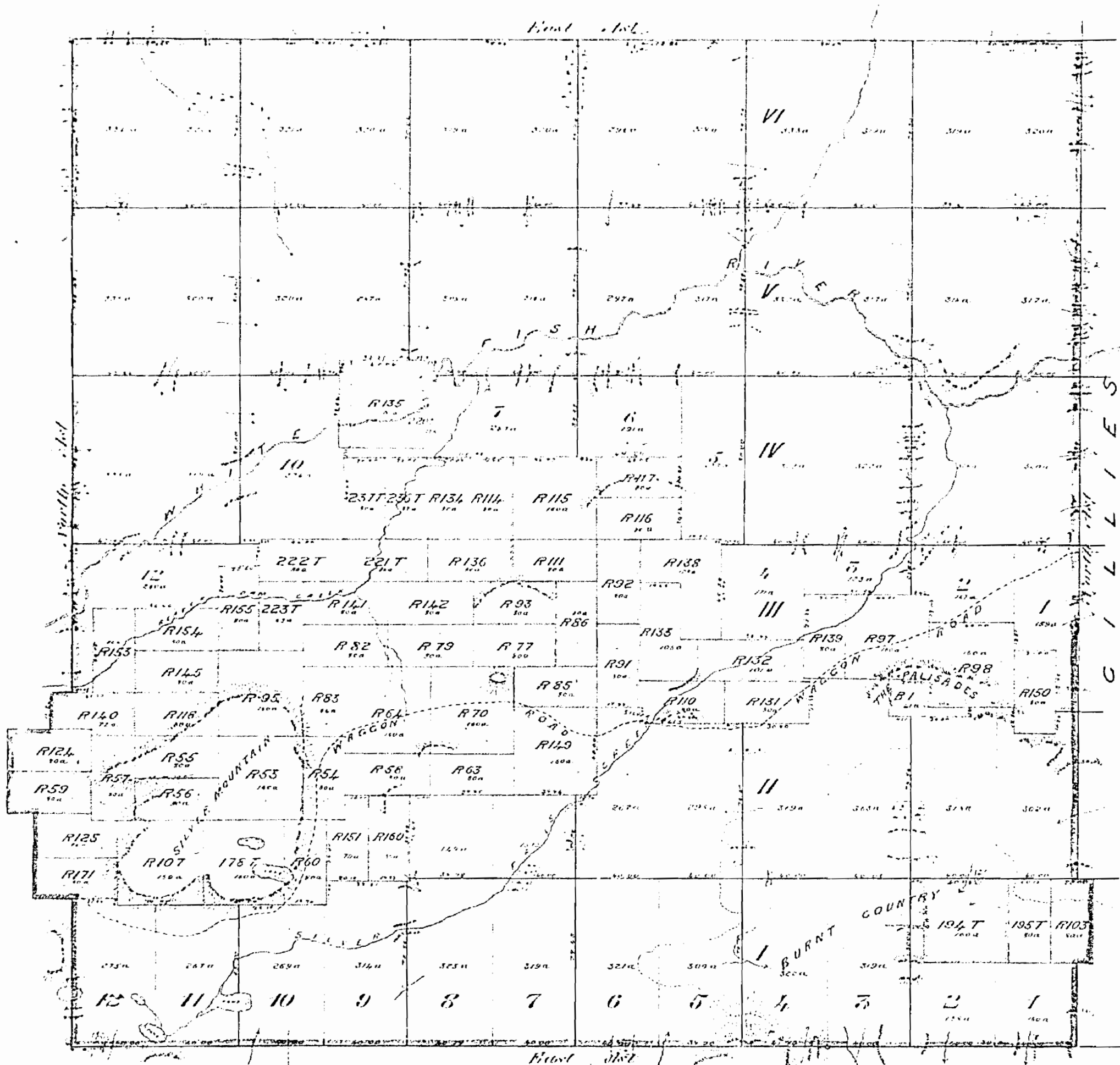
the Township

of Lybster

Scale 20 chains to an inch

Area

Acres	17145
Localities	6.022
Total	23.167



Examined with field notes Jan 15th 1886
 Returned to S^r F. G. Branch July 8th 1886
 Engraved copy sent to Registrar Aug 23rd 1886
 Bound to Mr. Kirkwood for Agent Aug 23rd 1886
 prepared for Office Aug 30th 1886

1880

24 WDKY - M 1880

SANDRA

NIPIGON PROVINCIAL FOREST DISTRICT OF THUNDER BAY

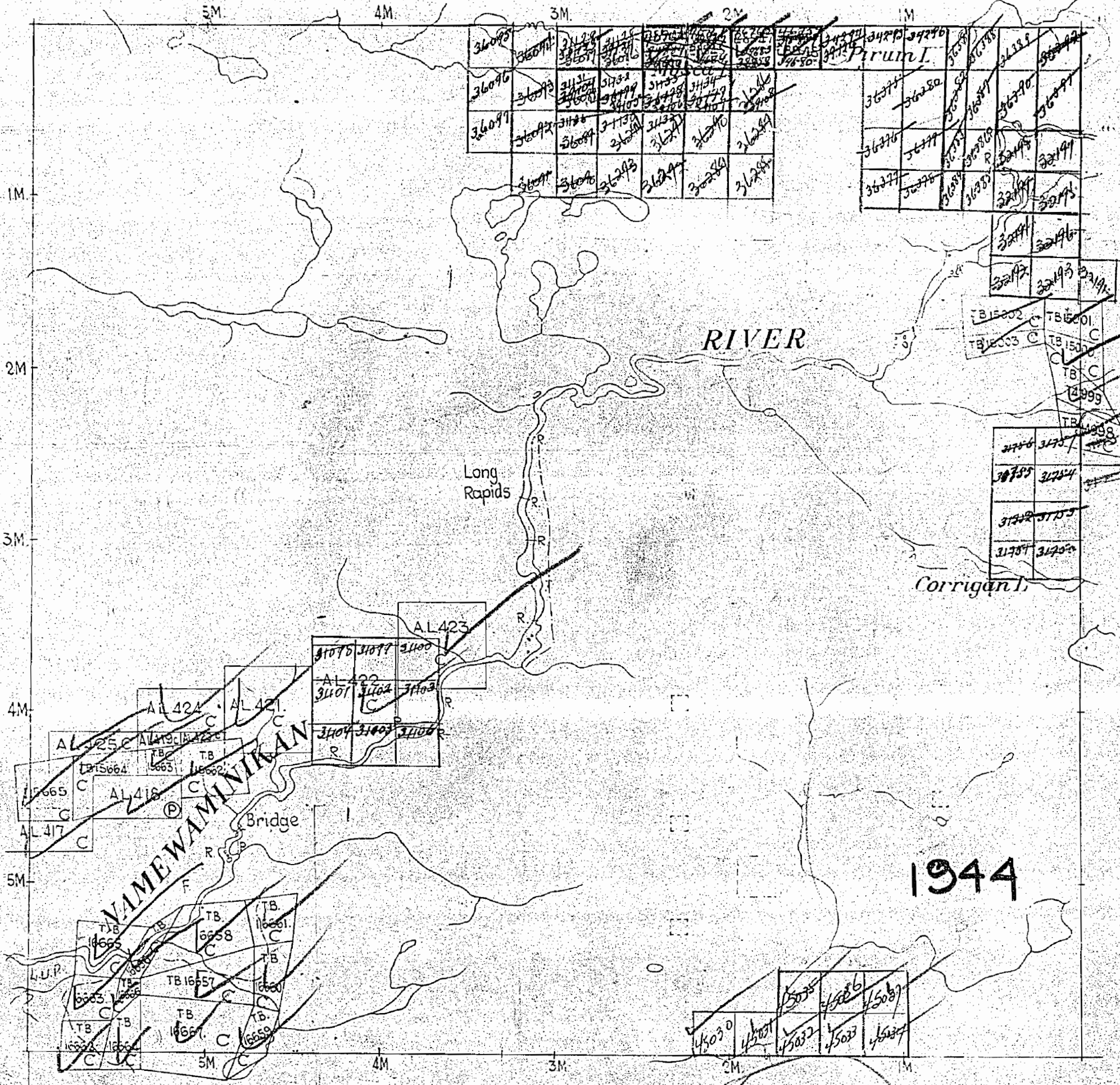
Scale: - 40 Chains = 1 Inch

MEADER

North Ast

DOROTHEA

IRWIN



SANDRA SUMMERS

186

254

T.B
#86

Parcels Marked ⊙ Under Patent
 Parcels Marked ⊙ Under Lease
 Parcels Marked L.O. License of Occupation
 Parcels Marked C Surveyed Claims - Cancelled



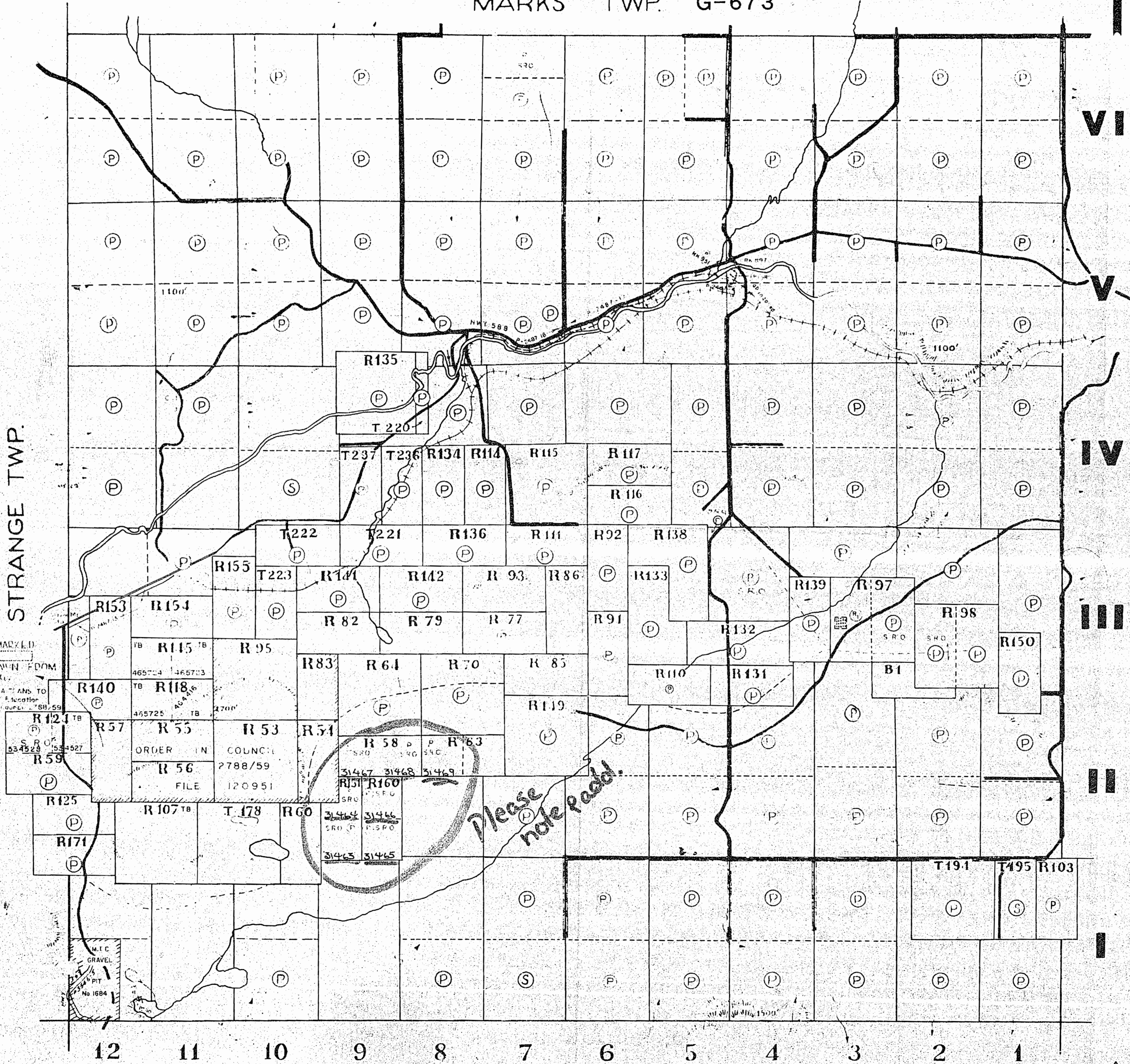
REFERENCES

AREAS WITHDRAWN FROM DISPOSITION

S.R. - SURFACE RIGHTS M.R. - MINING RIGHTS

Description	Order No.	Date	Disposition	File
	WNCR 36/81		S.R.	

MARKS TWP. G-673



AREAS MARKED
WITHDRAWN FROM
DISPOSITION
BY ORDER IN COUNCIL
FILE 120951

ORDER IN COUNCIL
FILE 120951

Please note road!

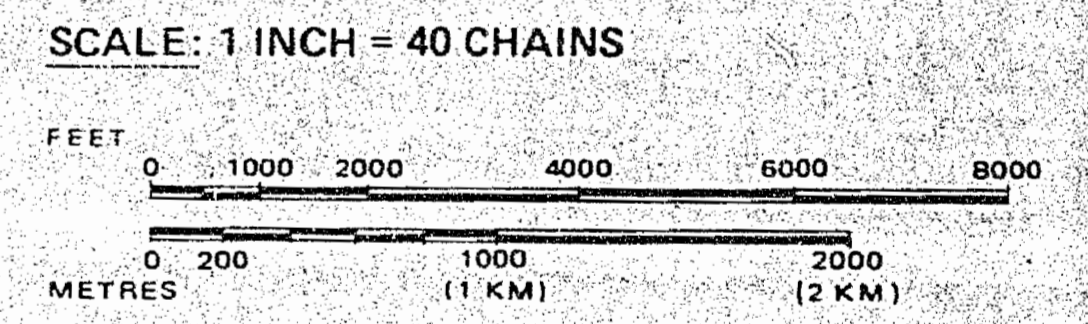
LEGEND

- HIGHWAY AND ROUTE No.
- OTHER ROADS
- TRAILS
- SURVEYED LINES:
TOWNSHIPS, BASE LINES, ETC.
- LOTS, MINING CLAIMS, PARCELS, ETC.
- UNSURVEYED LINES:
LOT LINES
- PARCEL BOUNDARY
- MINING CLAIMS ETC.
- RAILWAY AND RIGHT OF WAY
- UTILITY LINES
- NON-PERENNIAL STREAM
- FLOODING OR FLOODING RIGHTS
- SUBDIVISION OR COMPOSITE PLAN RESERVATIONS
- ORIGINAL SHORELINE
- MARSH OR MUSKEG
- MINES
- TRAVERSE MONUMENT

DISPOSITION OF CROWN LANDS

TYPE OF DOCUMENT	SYMBOL
PATENT, SURFACE & MINING RIGHTS	P
" SURFACE RIGHTS ONLY	S.R.O.
" MINING RIGHTS ONLY	M.R.O.
LEASE, SURFACE & MINING RIGHTS	L
" SURFACE RIGHTS ONLY	S.R.O.
" MINING RIGHTS ONLY	M.R.O.
LICENCE OF OCCUPATION	LO
ORDER-IN-COUNCIL	OC
RESERVATION	R
CANCELLED	C
SAND & GRAVEL	SG

NOTE: MINING RIGHTS IN PARCELS PATENTED PRIOR TO MAY 6, 1973 VESTED IN ORIGINAL PATENTEE BY THE PUBLIC LANDS ACT, R.S.O. 1970, CHAP. 360, SEC. 63, SUBSEC. 1.



TOWNSHIP
LYBSTER
M.N.R. ADMINISTRATIVE DISTRICT
THUNDER BAY
MINING DIVISION
THUNDER BAY
LAND TITLES / REGISTRY DIVISION
THUNDER BAY

Ministry of Land Management
Natural Resources Branch
Ontario

Date: MARCH 30, 1982
Number: **G-671**
June 24, 1982

FRALEIGH TWP. G-656

Changes made Dec 13/82

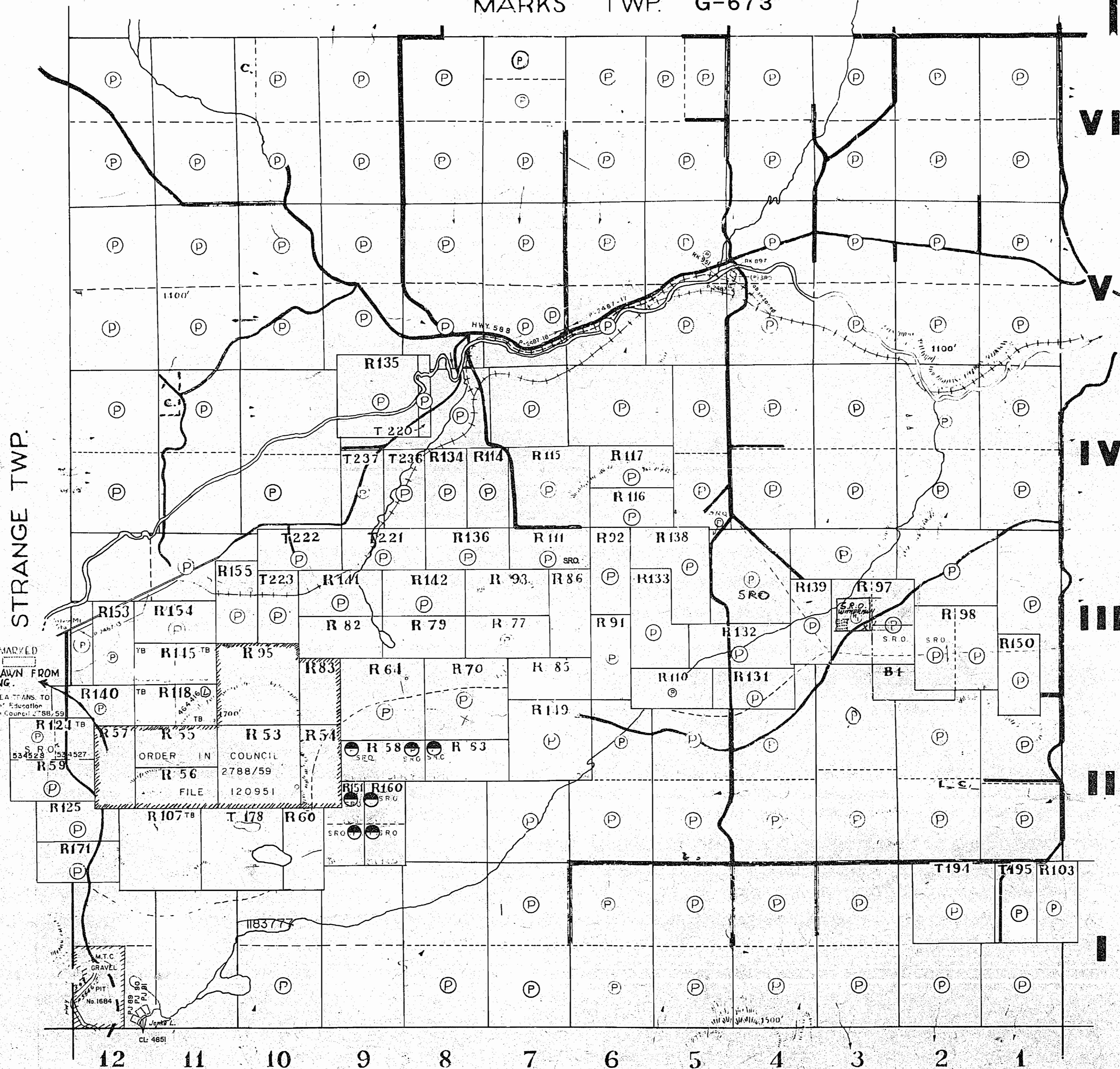
REFERENCES

AREAS WITHDRAWN FROM DISPOSITION

S.R. - SURFACE RIGHTS M.R. - MINING RIGHTS

Description	Order No.	Date	Disposition	File
	WNCR 36/81		S.R.	

MARKS TWP. G-673



AREA MARKED WITHDRAWN FROM STAKING.
 ABOVE AREA TRANS. TO UNIV. Dept. of Education
 By Order in Council 2788/59
 FILE 120951

ORDER IN COUNCIL
 2788/59
 FILE 120951

M.T.C. GRAVEL
 PIT No. 1684

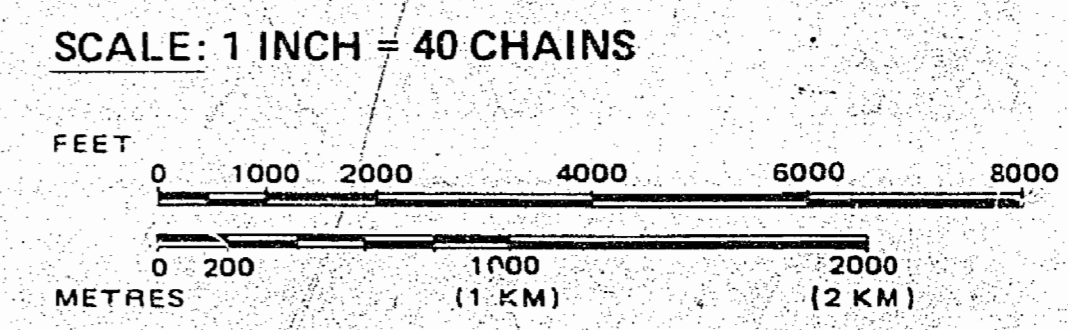
LEGEND

- HIGHWAY AND ROUTE No.
- OTHER ROADS
- TRAILS
- SURVEYED LINES:
 - TOWNSHIPS, BASE LINES, ETC.
 - LOTS, MINING CLAIMS, PARCELS, ETC.
- UNSURVEYED LINES:
 - LOT LINES
 - PARCEL BOUNDARY
 - MINING CLAIMS ETC.
- RAILWAY AND RIGHT OF WAY
- UTILITY LINES
- NON-PERENNIAL STREAM
- FLOODING OR FLOODING RIGHTS
- SUBDIVISION OR COMPOSITE PLAN RESERVATIONS
- ORIGINAL SHORELINE
- MARSH OR MUSKEG
- MINES
- TRAVERSE MONUMENT

DISPOSITION OF CROWN LANDS

TYPE OF DOCUMENT	SYMBOL
PATENT, SURFACE & MINING RIGHTS	P ●
" SURFACE RIGHTS ONLY	S.R.O. ●
" MINING RIGHTS ONLY	M.R.O. ●
LEASE, SURFACE & MINING RIGHTS	■
" SURFACE RIGHTS ONLY	□
" MINING RIGHTS ONLY	▣
LICENCE OF OCCUPATION	▼
ORDER-IN-COUNCIL RESERVATION	OC
CANCELLED	⊙
SAND & GRAVEL LAND USE PERMITS FOR COMMERCIAL TOURISM, OUTPOST CAMPS	⊕

NOTE: MINING RIGHTS IN PARCELS PATENTED PRIOR TO MAY 6, 1913, VESTED IN ORIGINAL PATENTEE BY THE PUBLIC LANDS ACT, R.S.O. 1970, CHAP. 380, SEC. 63, SUBSEC. 1.



TOWNSHIP
LYBSTER
 M.N.R. ADMINISTRATIVE DISTRICT
THUNDER BAY
 MINING DIVISION
THUNDER BAY
 LAND TITLES / REGISTRY DIVISION
THUNDER BAY

Ministry of Natural Resources
 Land Management Branch
 Ontario
 Date: MARCH 30, 1982
 Number: June 24, 1982

G-671

1800

ONTARIO
MINISTRY OF NATURAL RESOURCES M.1800
SURVEYS AND MAPPING BRANCH

LYBSTER TOWNSHIP

THUNDER BAY MINING DIVISION
DISTRICT OF THUNDER BAY

ONTARIO
DEPARTMENT OF MINES
AND NORTHERN AFFAIRS

MARKS TWP.



VI

V

IV

III


II

I

GILLIES TWP.

STRANGE TWP.

AREA MARKED
THIS
WITHDRAWN FROM
STAKING
ABOVE AREA TRANS. TO
ONT. Dept. of Education
By Order in Council 2788/59
FILE 120951



12 11 10 9 8 7 6 5 4 3 2 1

FRALEIGH TWP.

LEGEND
PATENTED LANDS
CROWN LAND SALES
LICENSE OF OCCUPATION
SWAMP OR MUSKEG
ALTITUDE ABOVE SEA LEVEL 1700'



SCALE 40 CHAINS TO ONE INCH

LEGEND
IMPROVED ROADS
WAGON ROADS
THE PORT ARTHUR DULUTH
AND WESTERN RY. CO.
HILLS



JUN 15 1977

1977

M1800

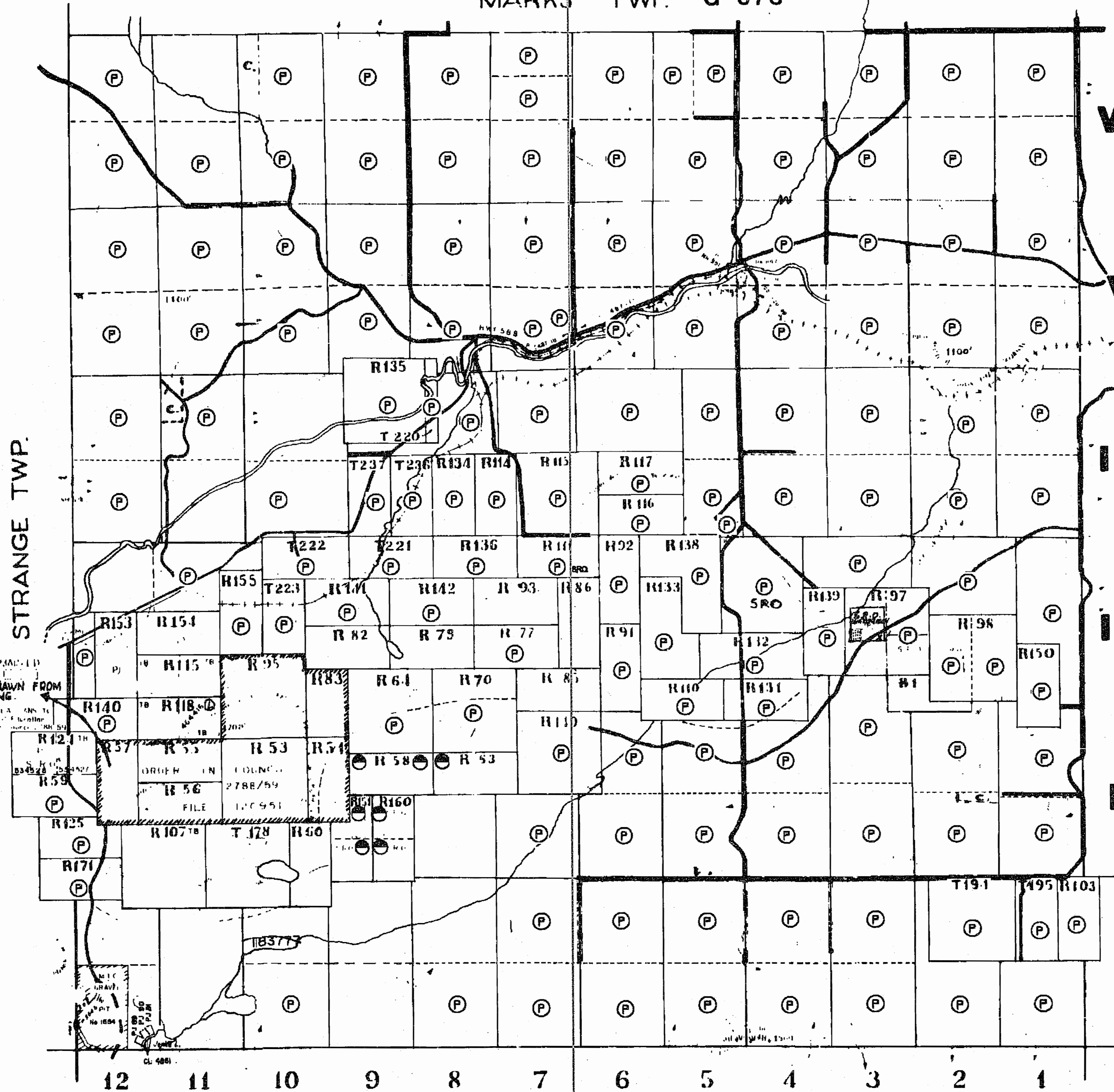
REFERENCES

AREAS WITHDRAWN FROM DISPOSITION

S.R. - SURFACE RIGHTS M.R. - MINING RIGHTS

Description	Order No.	Date	Disposition	File
WNCR 58/81			S.R.	

MARKS TWP. G-673



AREA MARKED WITHDRAWN FROM STAKING

ORDER IN COUNCIL
2788/59
FILE 170951

LEGEND

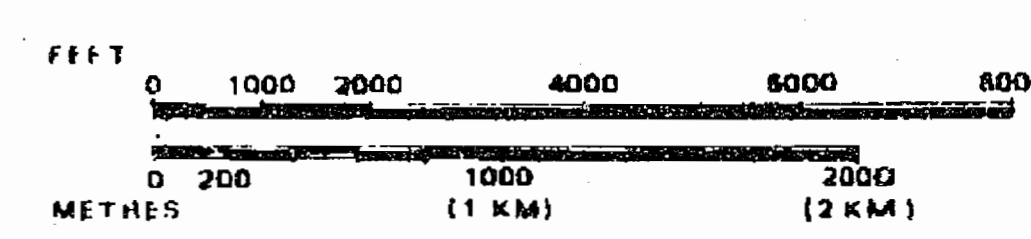
- HIGHWAY AND ROUTE No.
- OTHER ROADS
- TRAILS
- SURVEYED LINES. TOWNSHIPS, BASE LINES, ETC.
- LOTS, MINING CLAIMS, PARCELS, ETC.
- UNSURVEYED LINES: LOT LINES
- PARCEL BOUNDARY
- MINING CLAIMS ETC.
- RAILWAY AND RIGHT OF WAY
- UTILITY LINES
- NON-PERENNIAL STREAM
- FLOODING OR FLOODING RIGHTS
- SUBDIVISION OR COMPOSITE PLAN
- RESERVATIONS
- ORIGINAL SHORELINE
- MARSH OR MUSKEG
- MINES
- TRAVERSE MONUMENT

DISPOSITION OF CROWN LANDS

TYPE OF DOCUMENT	SYMBOL
PATENT, SURFACE & MINING RIGHTS	P ●
" SURFACE RIGHTS ONLY	S.R. ●
" MINING RIGHTS ONLY	M.R. ●
LEASE, SURFACE & MINING RIGHTS	■
" SURFACE RIGHTS ONLY	□
" MINING RIGHTS ONLY	▣
LICENCE OF OCCUPATION	▽
ORDER-IN-COUNCIL	OC
RESERVATION	⊙
CANCELLED	⊘
SAND & GRAVEL	⊙
LAND USE PERMITS FOR COMMERCIAL, TOURISM, OUTPOST CAMPS	⊙

NOTE: MINING RIGHTS IN PARCELS PATENTED PRIOR TO MAY 6, 1913, VESTED IN ORIGINAL PATENTEE BY THE PUBLIC LANDS ACT, R.S.O. 1970, CHAP. 380, SEC. 63, SUBSEC. 1

SCALE: 1 INCH = 40 CHAINS



TOWNSHIP
LYBSTER
M.N.R. ADMINISTRATIVE DISTRICT
THUNDER BAY
MINING DIVISION
THUNDER BAY
LAND TITLES / REGISTRY DIVISION
THUNDER BAY

Ministry of Natural Resources
Land Management Branch
Ontario

Date MARCH 30, 1982.

Member

G-671

FRALEIGH TWP. G-656

1800

LYBSTER TOWNSHIP

PORT ARTHUR MINING DIVISION

DISTRICT OF THUNDER BAY

MARKS TWP.



VI

V

IV

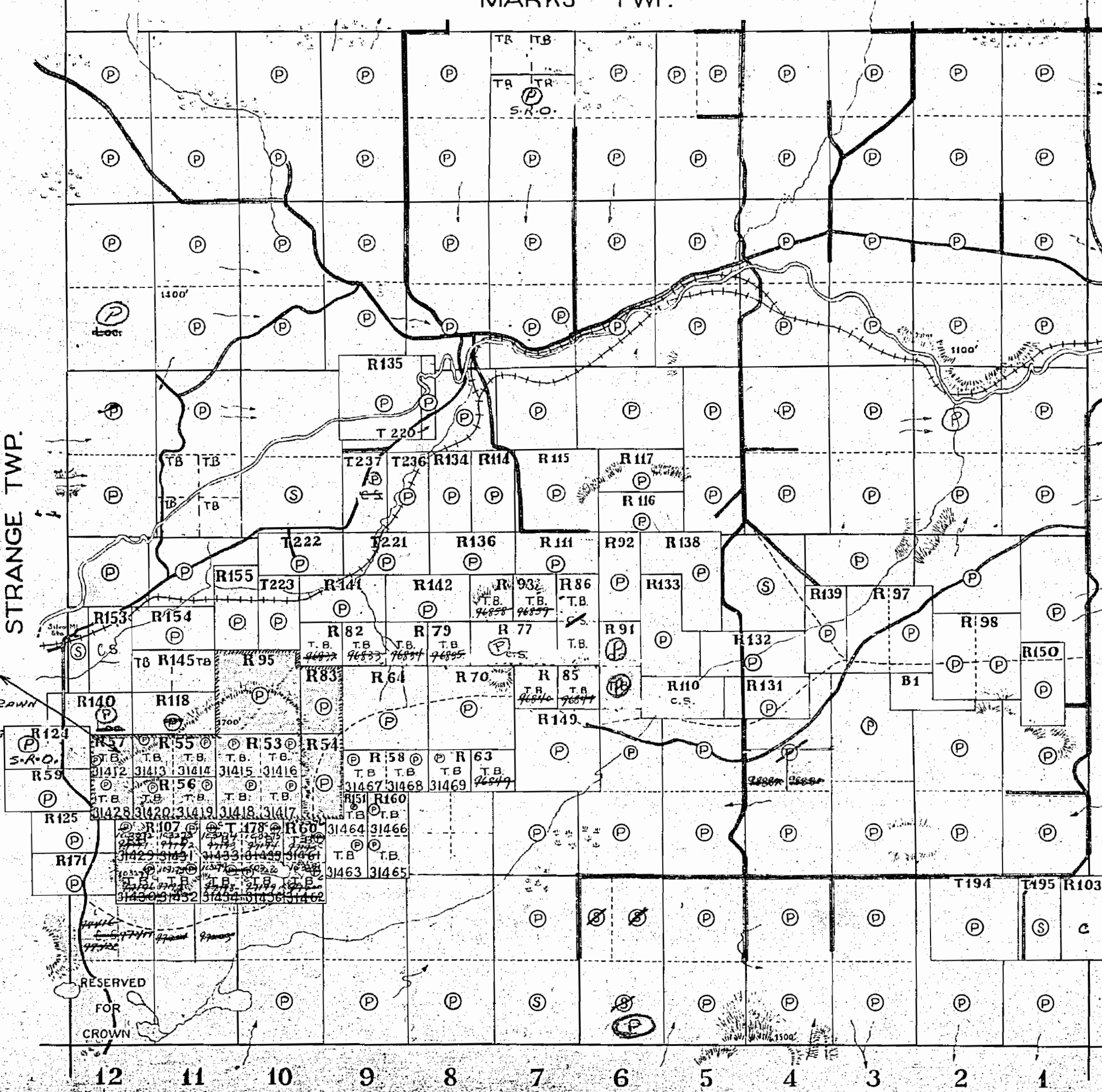
III

II

I


GILLIES TWP.

STRANGE TWP.



AREA WITHDRAWN FROM STAKING

RESERVED FOR CROWN



1957

m18

LEGEND

PATENTED LANDS (P)

CROWN LAND SALES (S)

LICENSE OF OCCUPATION (L.O.)

SWAMP OR MUSKEG (S)

ALTITUDE ABOVE SEA LEVEL 1700

FRALEIGH TWP.

SCALE 40 CHAINS TO ONE INCH

LEGEND

IMPROVED ROADS (solid line)

WAGON ROADS (dashed line)

THE PORT ARTHUR DULUTH AND WESTERN RY. CO. HILLS (hatched area)

1800

LYBSTER,

SURVEYED BY T. O. BOLGER P.L.S.

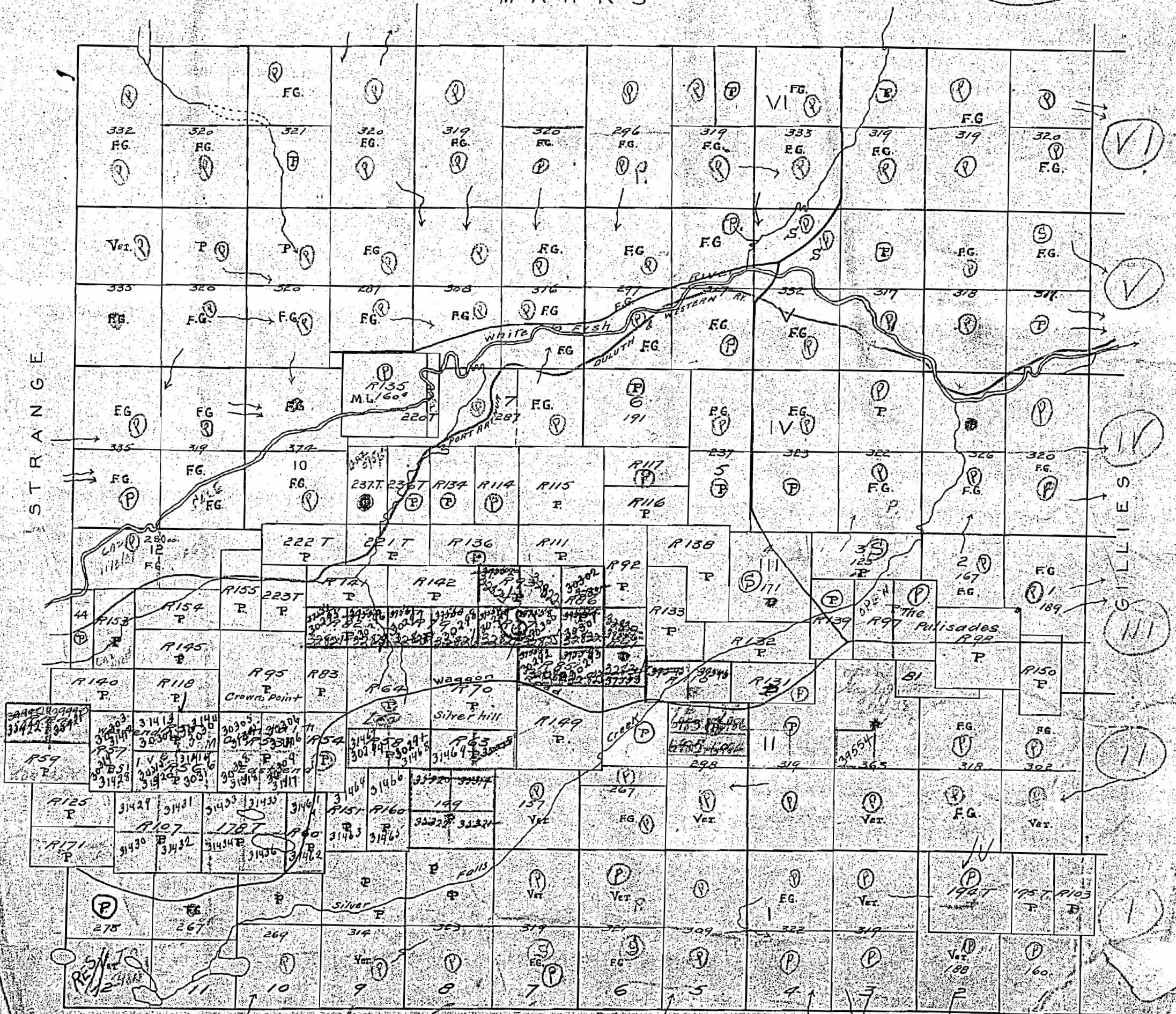
1885

SCALE 40 CHS. = 1 INCH.

SEE H. N. LIST
SEPT 28/46

T.B.
126

MARKS



LYBSTER

1800

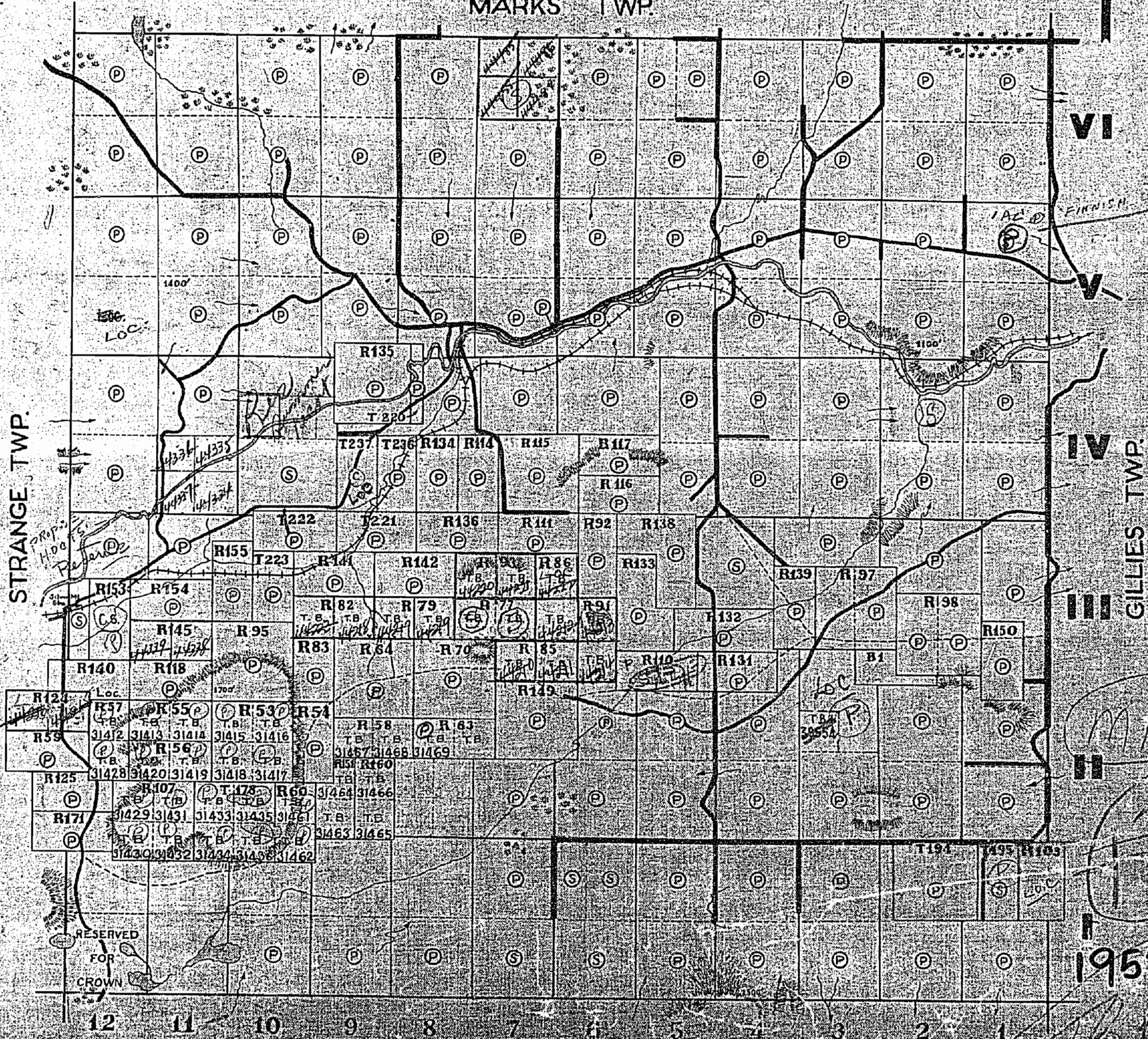
SEE LIST SEPT 28/46



LYBSTER TOWNSHIP

PORT ARTHUR MINING DIVISION
DISTRICT OF THUNDER BAY

MARKS TWP.



VI

V

IV

III

II

I

STRANGE TWP.

GILLIES TWP.

FRALEIGH TWP.

LEGEND

PATENTED LANDS

CROWN LAND SALES

LICENSE OF OCCUPATION

SWAMP OR MUSKEG

ALTITUDE ABOVE SEA LEVEL

1700

LEGEND

IMPROVED ROADS

WAGON ROADS

THE PORT ARTHUR GULF
LAND & WESTERN RY CO.

HILLS

SCALE 40 CHAINS TO ONE INCH

1952



1880

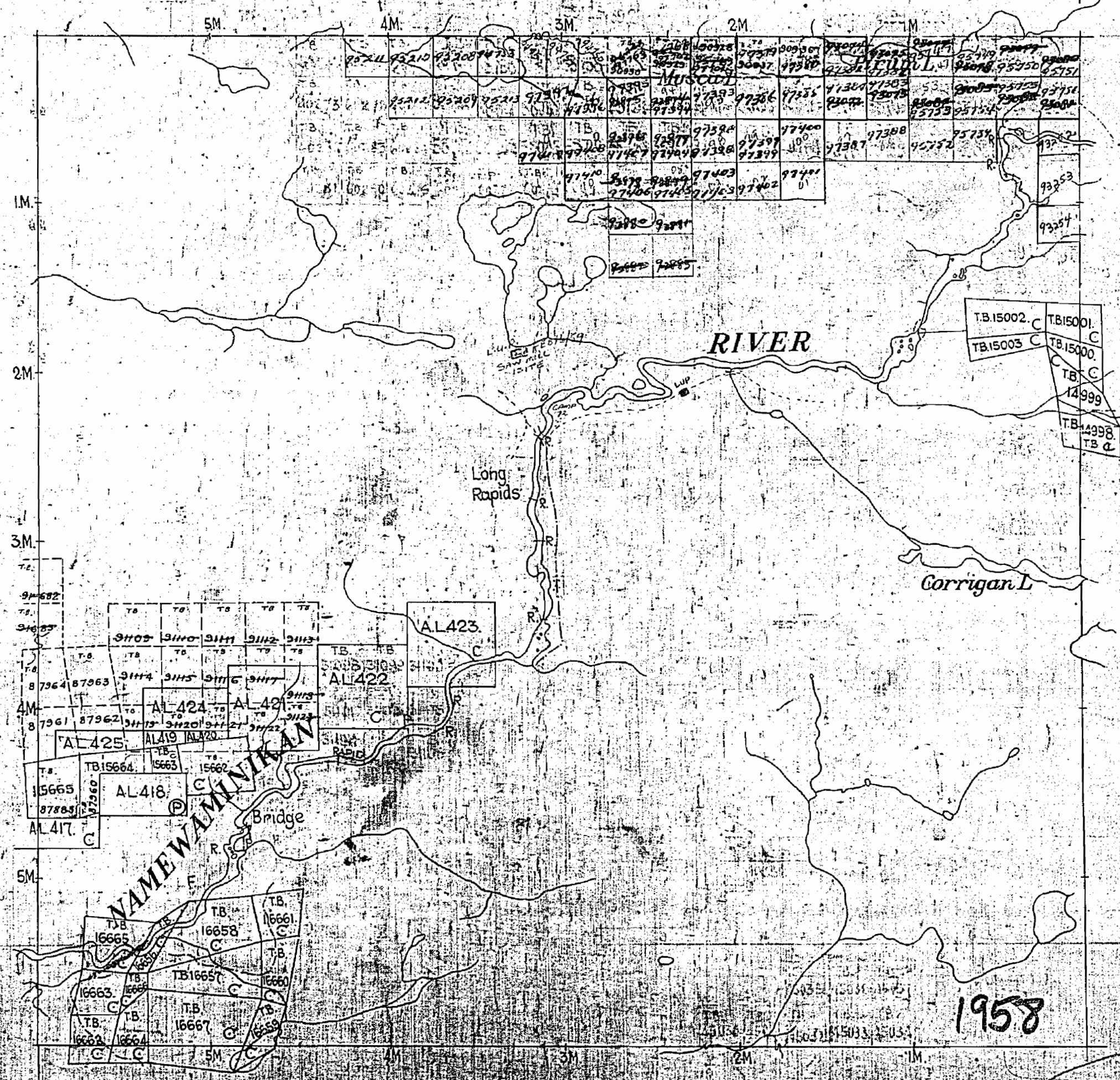
SANDRA

NIPIGON PROVINCIAL FOREST DISTRICT OF THUNDER BAY

Scale - 40 Chains - 1 Inch

North Ast.

MEADER



Gr. 155 Number 77 Shipping Camp 77

DOROTHEA

IRWIN

NAMAWAMIKAN

1958

M 1880

REGISTRY

THUNDER BAY

1880

Meader Twp. M-1817

W 1880

THE TOWNSHIP OF SANDRA

DISTRICT OF THUNDER BAY
PORT ARTHUR MINING DIVISION

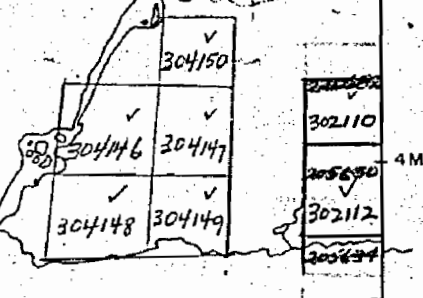
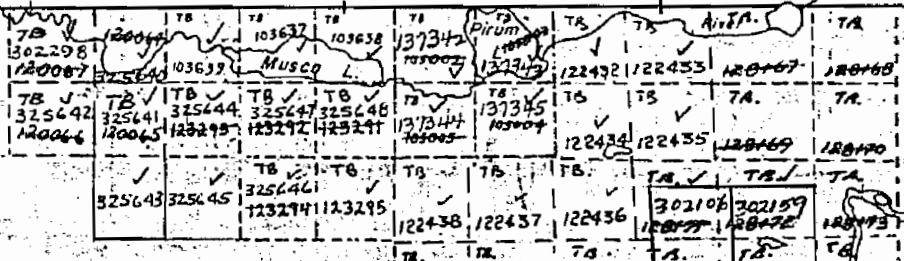
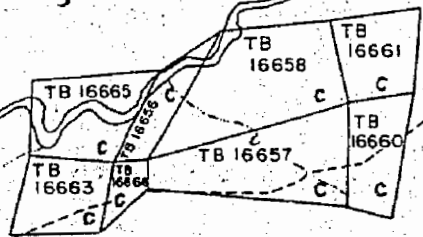
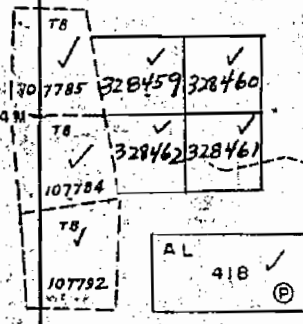
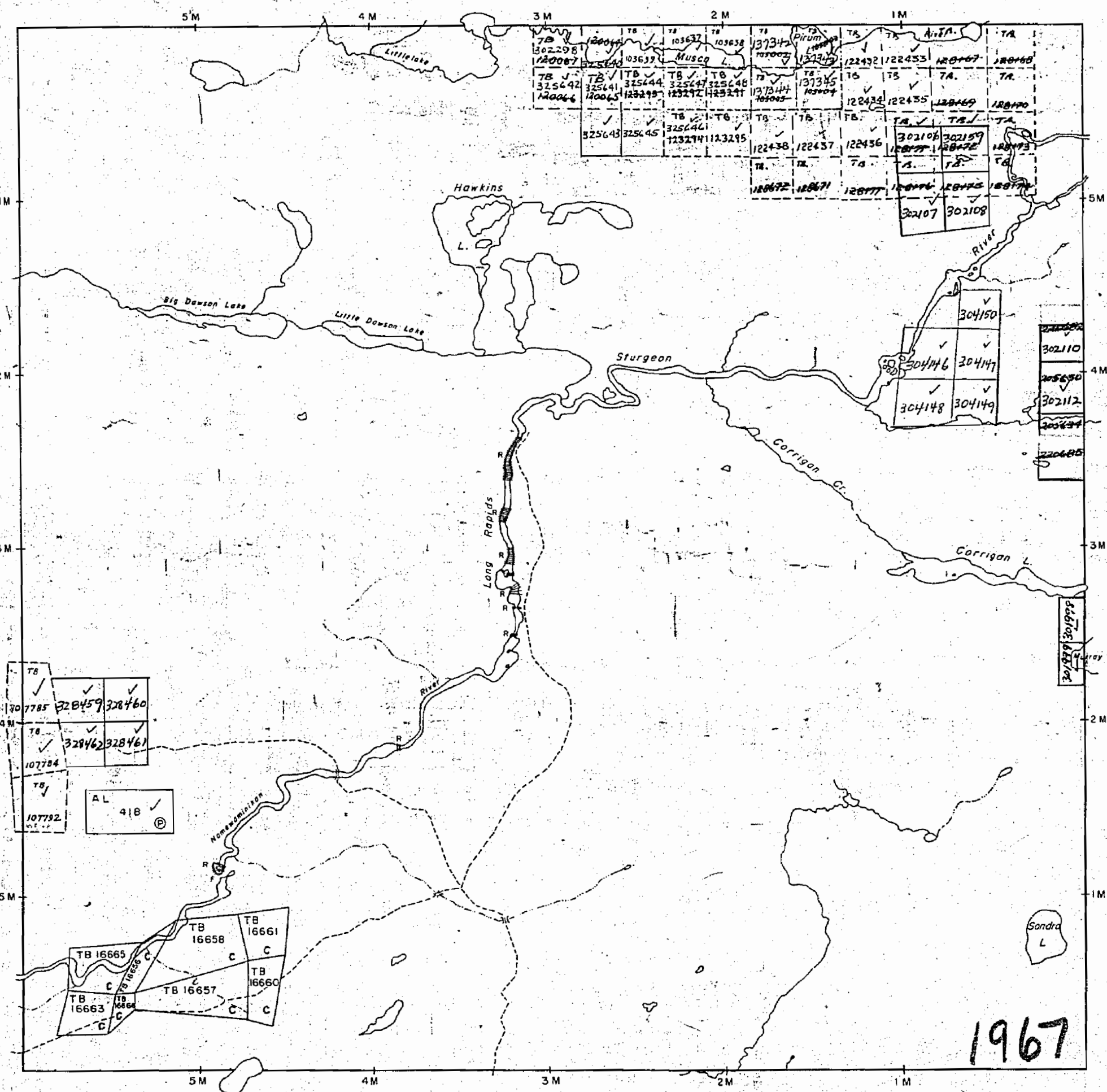
SCALE: 1-INCH = 40 CHAINS

LEGEND

- PATENTED LAND (P)
- CROWN LAND SALE (C.S.)
- LEASES (L)
- LOCATED LAND (Loc.)
- LICENSE OF OCCUPATION (L.O.)
- MINING RIGHTS ONLY (M.R.O.)
- SURFACE RIGHTS ONLY (S.R.O.)
- ROADS
- IMPROVED ROADS
- KING'S HIGHWAYS
- RAILWAYS
- POWER LINES
- MARSH OR MUSKEG
- MINES
- CANCELLED (C)

NOTES

400' Reserve around all Lakes & Rivers to the Dept. of Lands & Forests.
THIS TWP. LIES WITHIN THE NIPIGON PROVINCIAL FOREST



1967

PLAN NO. M.1880

DEPARTMENT OF MINES
- ONTARIO -

1880

APR 25

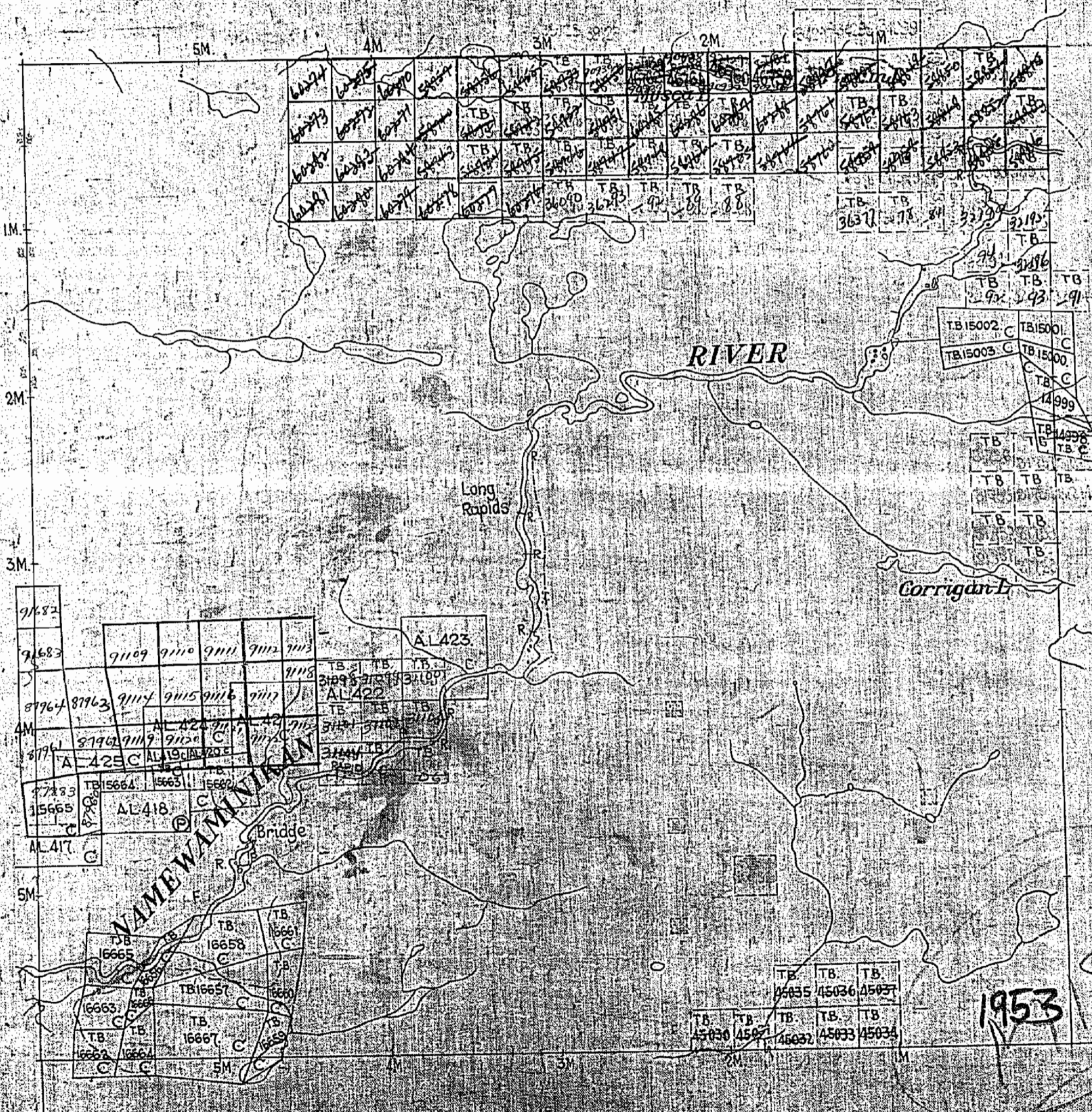
1880

SANDRA NIPIGON PROVINCIAL FOREST DISTRICT OF THUNDER BAY

Scale: 40 Chains = 1 Inch

MEADER

North Asl



DOROTHEA

IRWIN

1880

SUMMERS