

Brudenell Twp. (M.59)

THE TOWNSHIP
OF 20 3 21 41

LYNDOCH

COUNTY OF
RENFREW

EASTERN ONTARIO
MINING DIVISION

SCALE: 1-INCH=40 CHAINS

LEGEND

PATENTED LAND	⊙
CROWN LAND SALE	C.S.
LEASES	⊖
LOCATED LAND	Loc.
LICENSE OF OCCUPATION	L.O.
ROADS	—
IMPROVED ROADS	—
KINGS HIGHWAY	—
RAILWAYS	—
POWER LINES	—
MARSH OR MUSKEG	—
MINES	⋈
SURFACE RIGHTS ONLY	S.R.O.
MINING RIGHTS ONLY	M.R.O.
TRAILS	—

NOTES

This Map Is Not To Be Used
FOR SURVEY PURPOSES.

400' Surface Rights Reservation around Lakes & Rivers.

Area shown thus: [Symbol] EASTERN PROVINCIAL FOREST. FILE: 52758.

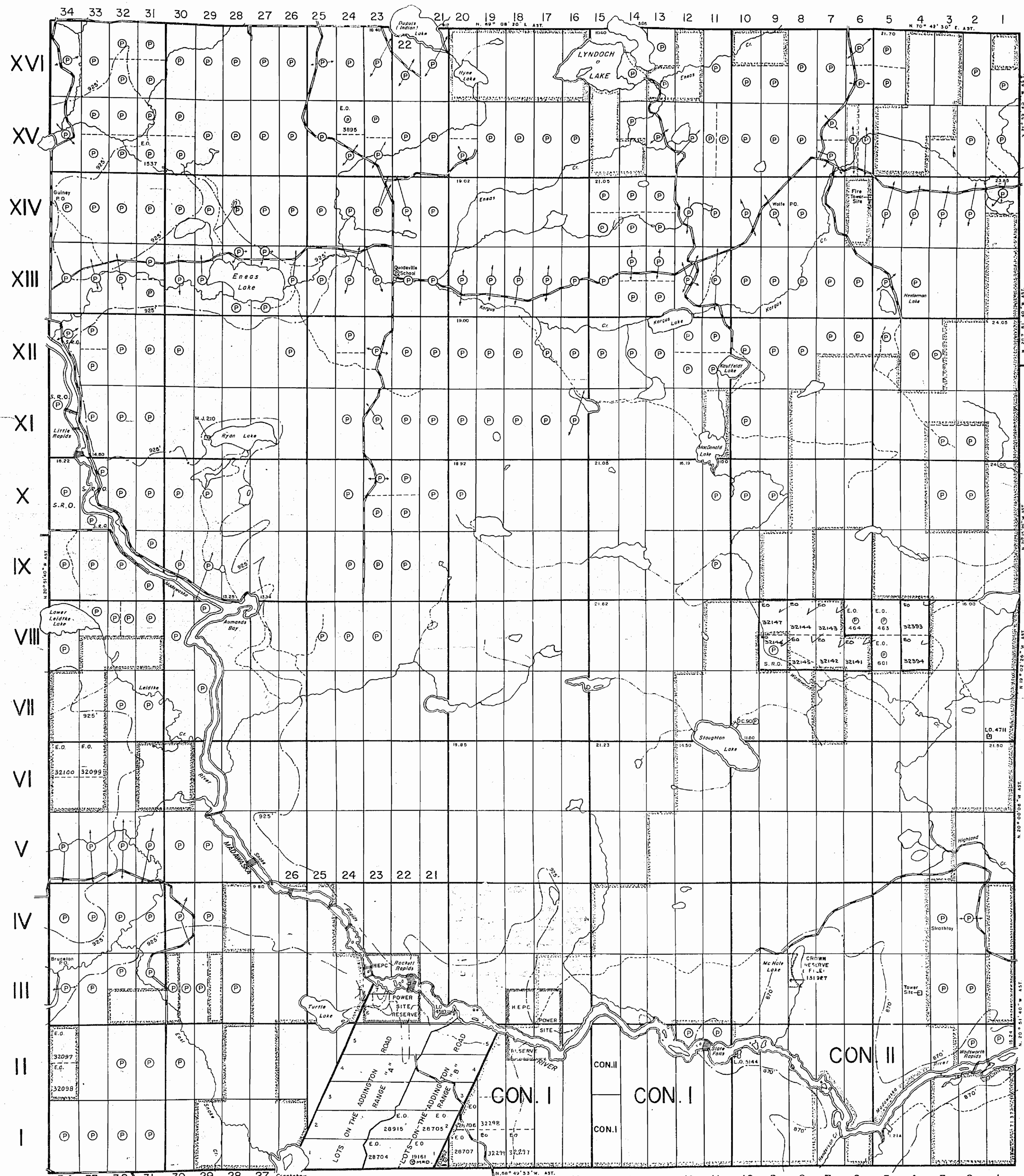
Area shown thus: [Symbol] Reserved for Power Sites to H.E.P.C. FILE: 83050 Vol. 1 & 2.

Flooding Rights on Madawaska River Reserved to contour 817', 870' & 925' to H.E.P.C. FILE: 83050 Vol. 1 & 2.

Surface Rights Only Reserved for Tower Sites to Dept. of Lands & Forests.

XVI
XV
XIV
XIII
XII
XI
X
IX
VIII
VII
VI
V
IV
III
II
I
 Ashl.
Sebastopol Twp. (M.148)
Griffith Twp. (M.96)

Raglan Twp. (M.144)



Denbigh Twp. (M.82)

PLAN NO.-M.119

DEPARTMENT OF MINES
—ONTARIO—

Brudenell Twp.

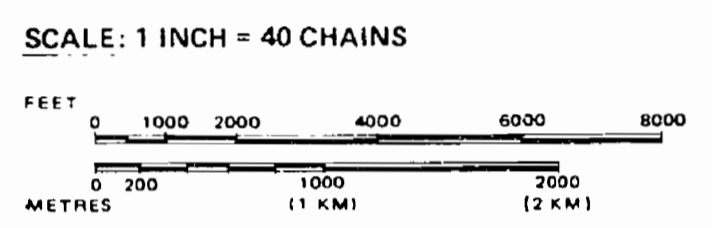
LEGEND

- HIGHWAY AND ROUTE No.
- OTHER ROADS
- TRAILS
- SURVEYED LINES:
 - TOWNSHIPS, BASE LINES, ETC.
 - LOTS, MINING CLAIMS, PARCELS, ETC.
- UNSURVEYED LINES:
 - LOT LINES
 - PARCEL BOUNDARY
 - MINING CLAIMS ETC.
- RAILWAY AND RIGHT OF WAY
- UTILITY LINES
- NON-PERENNIAL STREAM
- FLOODING OR FLOODING RIGHTS
- SUBDIVISION OR COMPOSITE PLAN
- RESERVATIONS
- ORIGINAL SHORELINE
- MARSH OR MUSKIEG
- MINES
- TRAVERSE MONUMENT

DISPOSITION OF CROWN LANDS

TYPE OF DOCUMENT	SYMBOL
PATENT, SURFACE & MINING RIGHTS	●
" SURFACE RIGHTS ONLY	○
" MINING RIGHTS ONLY	○
LEASE, SURFACE & MINING RIGHTS	■
" SURFACE RIGHTS ONLY	■
" MINING RIGHTS ONLY	■
LICENCE OF OCCUPATION	▽
ORDER-IN-COUNCIL	OC
RESERVATION	⊙
CANCELLED	⊖
SAND & GRAVEL	⊕

NOTE: MINING RIGHTS IN PARCELS PATENTED PRIOR TO MAY 6, 1913, VESTED IN ORIGINAL PATENTEE BY THE PUBLIC LANDS ACT, R.S.O. 1970, CHAP. 380, SEC. 63, SUBSEC. 1.



AREAS WITHDRAWN FROM DISPOSITION

M.R.O. - MINING RIGHTS ONLY
S.R.O. - SURFACE RIGHTS ONLY
M.+S. - MINING AND SURFACE RIGHTS

Description	Order No.	Date	Disposition	File
ONTARIO HYDRO POWER SITE RESERVE				
ONTARIO HYDRO POWER SITE RESERVE				
PROJ. PARK 5	W. 68/83	18/9/83	M+S	189534

DATE OF ISSUE
JUN - 1 1984
SOUTHERN ONTARIO
MINING DIVISION

THE INFORMATION THAT APPEARS ON THIS MAP HAS BEEN COMPILED FROM VARIOUS SOURCES AND ACCURACY IS NOT GUARANTEED. THOSE WISHING TO STAKE MINING CLAIMS SHOULD CONSULT WITH THE MINING RECORDER, MINISTRY OF NORTHERN DEVELOPMENT AND MINES, FOR ADDITIONAL INFORMATION ON THE STATUS OF THE LANDS SHOWN HEREON.

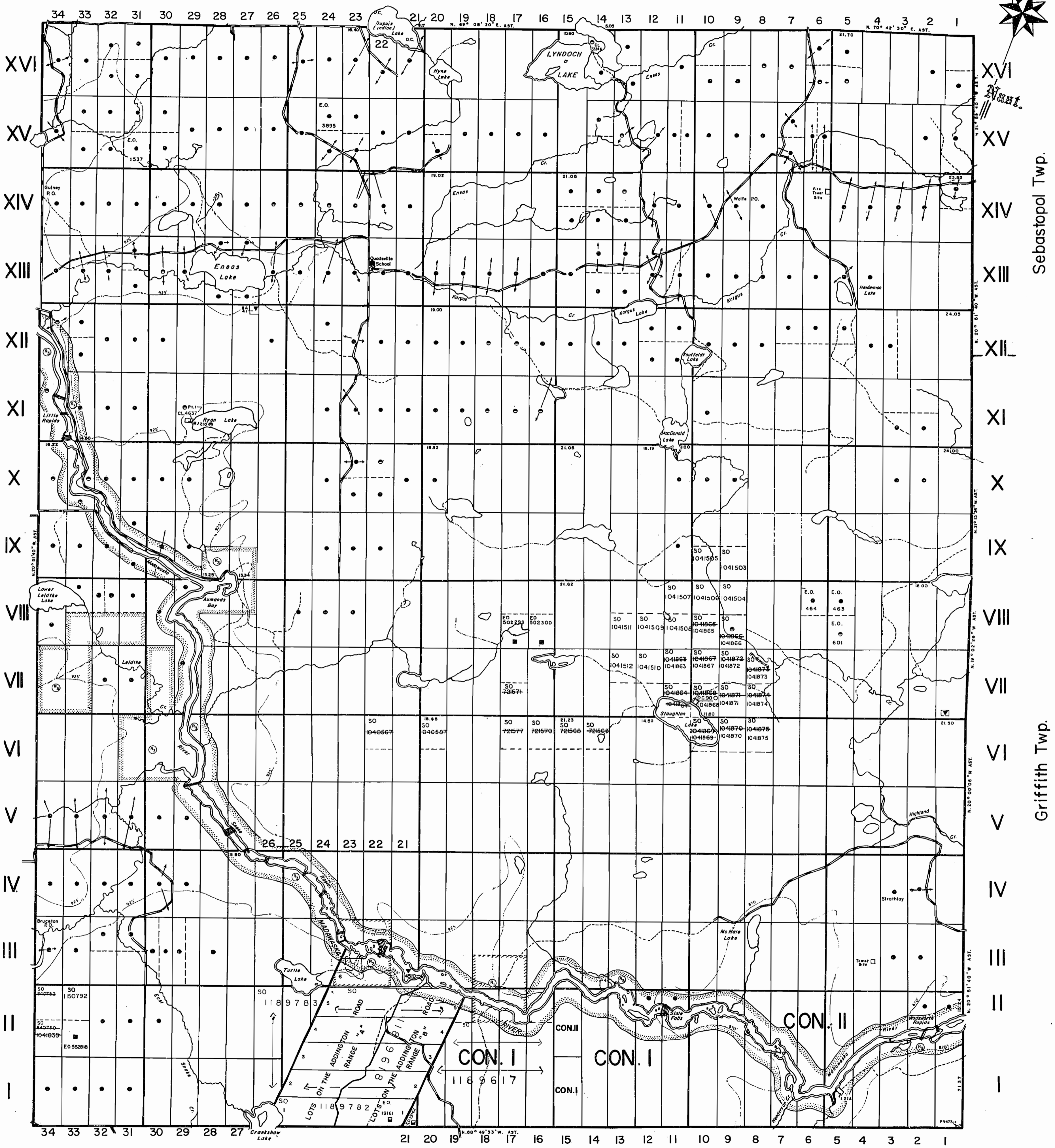
NOTES

Flooding Rights on Madawaska River, Reserved to Ontario Hydro. FILE = 83050 Vol 1 & 2.
400' SURFACE RIGHTS RESERVATION ALONG THE SHORES OF ALL LAKES AND RIVERS.

TOWNSHIP
LYNDOCH
M.N.R. ADMINISTRATIVE DISTRICT
PEMBROKE
MINING DIVISION
SOUTHERN ONTARIO
LAND TITLES / REGISTRY DIVISION
RENFREW

Ministry of Natural Resources Ontario
Ministry of Northern Development and Mines

Date MARCH 1987 Number G-3400



Denbigh Twp.

Brudenell Twp.

LEGEND

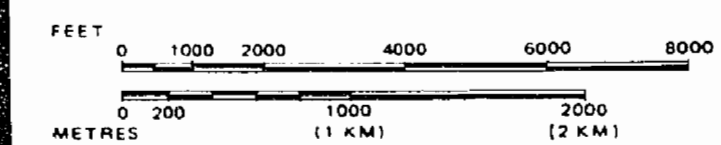
- HIGHWAY AND ROUTE No.
- OTHER ROADS
- TRAILS
- SURVEYED LINES:
 - TOWNSHIPS, BASE LINES, ETC.
 - LOTS, MINING CLAIMS, PARCELS, ETC.
- UNSURVEYED LINES:
 - LOT LINES
 - PARCEL BOUNDARY
 - MINING CLAIMS ETC.
- RAILWAY AND RIGHT OF WAY
- UTILITY LINES
- NON-PERENNIAL STREAM
- FLOODING OR FLOODING RIGHTS
- SUBDIVISION OR COMPOSITE PLAN RESERVATIONS
- ORIGINAL SHORELINE
- MARSH OR MUSKEG
- MINES
- TRAVERSE MONUMENT

DISPOSITION OF CROWN LANDS

TYPE OF DOCUMENT	SYMBOL
PATENT, SURFACE & MINING RIGHTS	●
" SURFACE RIGHTS ONLY	○
" MINING RIGHTS ONLY	○
LEASE, SURFACE & MINING RIGHTS	■
" SURFACE RIGHTS ONLY	■
" MINING RIGHTS ONLY	■
LICENCE OF OCCUPATION	▽
ORDER-IN-COUNCIL	OC
RESERVATION	⊙
CANCELLED	⊙
SAND & GRAVEL	⊙

NOTE: MINING RIGHTS IN PARCELS PATENTED PRIOR TO MAY 6, 1913, VESTED IN ORIGINAL PATENTEE BY THE PUBLIC LANDS ACT, R.S.O. 1970, CHAP. 380, SEC. 63, SUBSEC. 1.

SCALE: 1 INCH = 40 CHAINS



AREAS WITHDRAWN FROM DISPOSITION

- M.R.O. - MINING RIGHTS ONLY
- S.R.O. - SURFACE RIGHTS ONLY
- M.+S. - MINING AND SURFACE RIGHTS

Description	Order No.	Date	Disposition	File
ONTARIO HYDRO POWER SITE RESERVE				
ONTARIO HYDRO POWER SITE RESERVE				
PRC/PAK - W-6/83	18/9/83	M+S		188534

THE INFORMATION THAT APPEARS ON THIS MAP HAS BEEN COMPILED FROM VARIOUS SOURCES, AND ACCURACY IS NOT GUARANTEED. THOSE WISHING TO STAKE MINING CLAIMS SHOULD CONSULT WITH THE MINING RECORDER, MINISTRY OF NORTHERN DEVELOPMENT AND MINES, FOR ADDITIONAL INFORMATION ON THE STATUS OF THE LANDS SHOWN HEREON.

DATE OF ISSUE
 AUG 11 1995
 SOUTHERN ONTARIO
 MINING DIVISION

NOTES

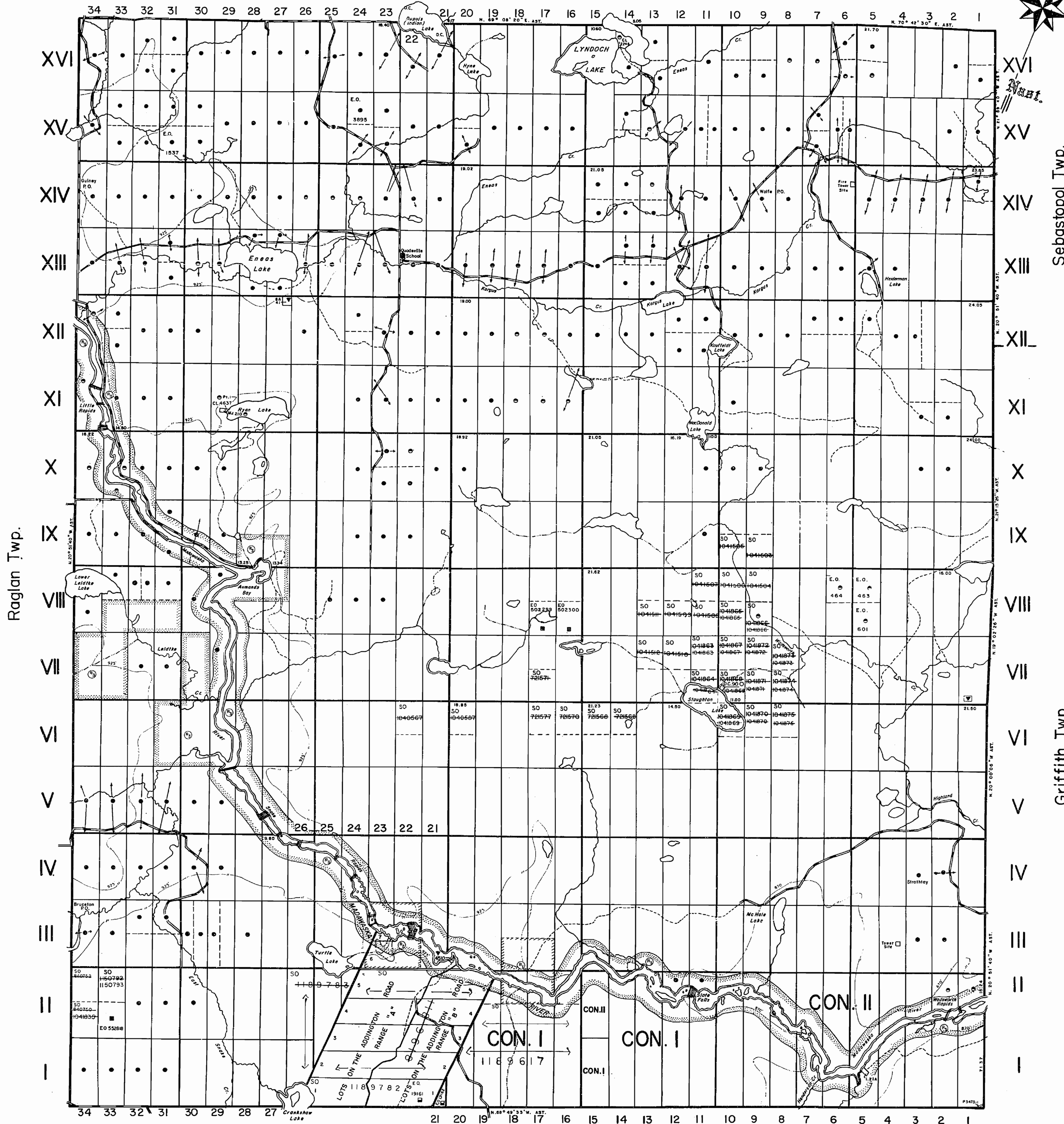
Flooding Rights on Madawaska River, Reserved to contour 817, 870 and 925 to Ontario Hydro. FILE= 83050 Vol 1 & 2.
 400' SURFACE RIGHTS RESERVATION ALONG THE SHORES OF ALL LAKES AND RIVERS.

TOWNSHIP
LYNDOCH
 M.N.R. ADMINISTRATIVE DISTRICT
PEMBROKE
 MINING DIVISION
 SOUTHERN ONTARIO
 LAND TITLES / REGISTRY DIVISION
RENFREW

Ministry of Natural Resources Ontario
 Ministry of Northern Development and Mines

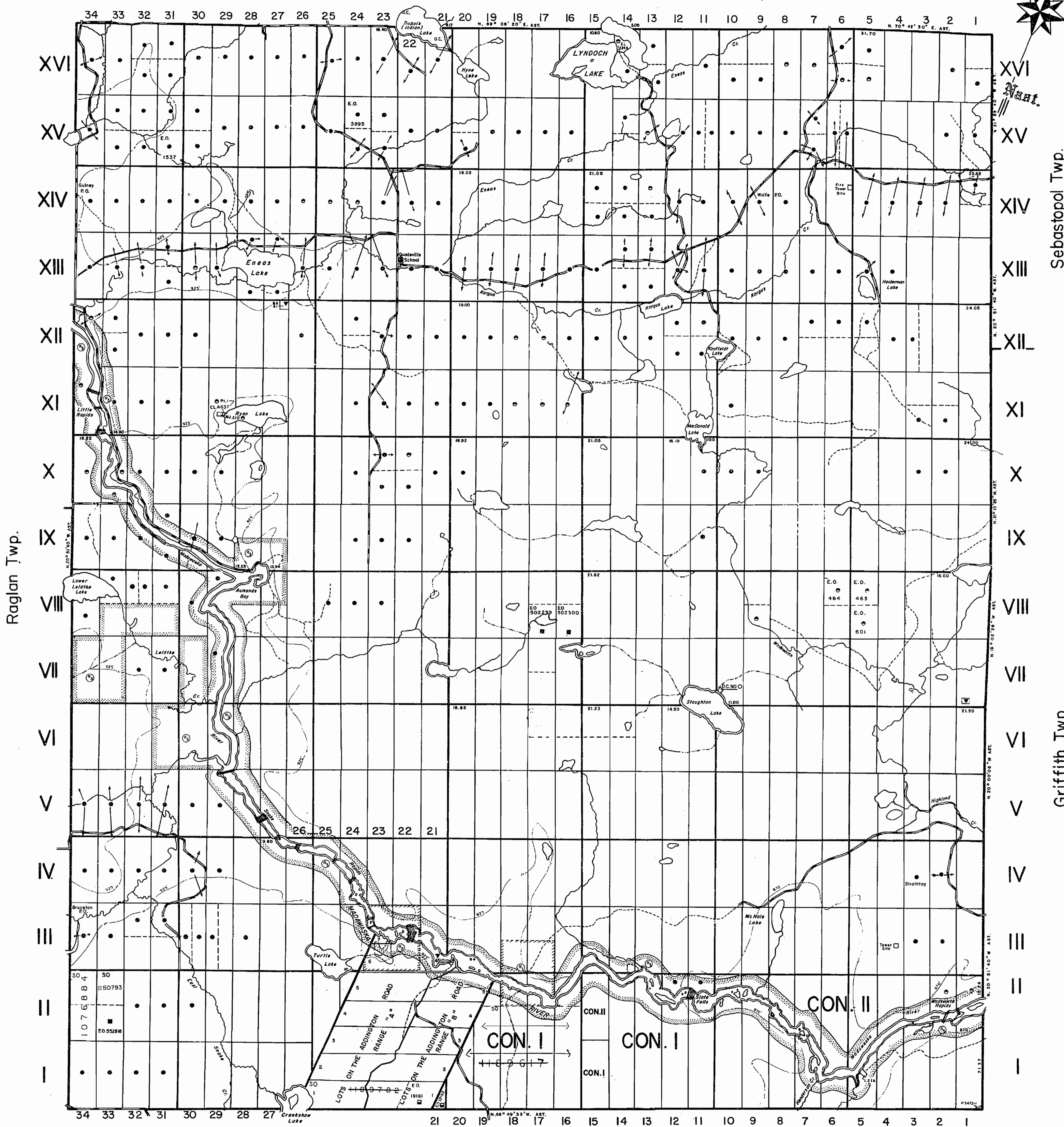
Date MARCH 1987 Number

G-3400



Denbigh Twp.

Brudenell Twp.



LEGEND

HIGHWAY AND ROUTE No.

OTHER ROADS

TRAILS

SURVEYED LINES:
TOWNSHIPS, BASE LINES, ETC.

LOTS, MINING CLAIMS, PARCELS, ETC.

UNSURVEYED LINES:
LOT LINES

PARCEL BOUNDARY

MINING CLAIMS ETC.

RAILWAY AND RIGHT OF WAY

UTILITY LINES

NON-PERENNIAL STREAM

FLOODING OR FLOODING RIGHTS

SUBDIVISION OR COMPOSITE PLAN

RESERVATIONS

ORIGINAL SHORELINE

MARSH OR MUSKEG

MINES

TRAVERSE MONUMENT

DISPOSITION OF CROWN LANDS

TYPE OF DOCUMENT	SYMBOL
PATENT, SURFACE & MINING RIGHTS	●
" SURFACE RIGHTS ONLY	○
" MINING RIGHTS ONLY	◐
LEASE, SURFACE & MINING RIGHTS	◑
" SURFACE RIGHTS ONLY	◒
" MINING RIGHTS ONLY	◓
LICENCE OF OCCUPATION	◔
ORDER-IN-COUNCIL	OC
RESERVATION	⊙
CANCELLED	⊖
SAND & GRAVEL	⊗

NOTE: MINING RIGHTS IN PARCELS PATENTED PRIOR TO MAY 6, 1913, VESTED IN ORIGINAL PATENTEE BY THE PUBLIC LANDS ACT, R.S.O. 1970, CHAP. 380, SEC. 63, SUBSEC. 1.

SCALE: 1 INCH = 40 CHAINS

FEET 0 1000 2000 4000 6000 8000

METRES 0 200 1000 2000 (1 KM) (2 KM)

AREAS WITHDRAWN FROM DISPOSITION

M.R.O. - MINING RIGHTS ONLY
S.R.O. - SURFACE RIGHTS ONLY
M.+S. - MINING AND SURFACE RIGHTS

Description	Order No.	Date	Disposition	File
Ⓜ ONTARIO HYDRO POWER SITE RESERVE				
Ⓜ ONTARIO HYDRO POWER SITE RESERVE				
Ⓜ F.R.C. PARK = W.68/83	16/9/83	M+S		189524

THE INFORMATION THAT APPEARS ON THIS MAP HAS BEEN COMPILED FROM VARIOUS SOURCES, AND ACCURACY IS NOT GUARANTEED. THOSE WISHING TO STAKE MINING CLAIMS SHOULD CONSULT WITH THE MINING RECORDER, MINISTRY OF NORTHERN DEVELOPMENT AND MINES, FOR ADDITIONAL INFORMATION ON THE STATUS OF THE LANDS SHOWN HEREON.

DATE OF ISSUE
JUN - 5 1983
SOUTHERN ONTARIO MINING DIVISION

NOTES

Flooding Rights on Madawaska River, Reserved to contour 817', 870' and 925' to Ontario Hydro. FILE= 83050 Vol 1 & 2.

400' SURFACE RIGHTS RESERVATION ALONG THE SHORES OF ALL LAKES AND RIVERS.

TOWNSHIP
LYNDOCH
M.N.R. ADMINISTRATIVE DISTRICT
PEMBROKE
MINING DIVISION
SOUTHERN ONTARIO
LAND TITLES / REGISTRY DIVISION
RENFREW

Ministry of Natural Resources Ontario
Ministry of Northern Development and Mines

Date MARCH 1987 Number G-3400

Denbigh Twp.

Brudenell Twp.

LEGEND

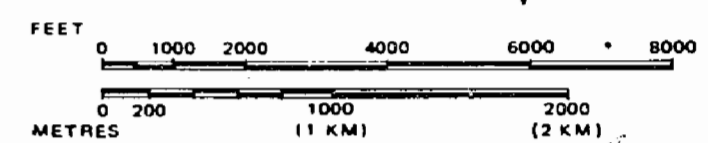
- HIGHWAY AND ROUTE No.
- OTHER ROADS
- TRAILS
- SURVEYED LINES:
 - TOWNSHIPS, BASE LINES, ETC.
 - LOTS, MINING CLAIMS, PARCELS, ETC.
- UNSURVEYED LINES:
 - LOT LINES
 - PARCEL BOUNDARY
 - MINING CLAIMS ETC.
- RAILWAY AND RIGHT OF WAY
- UTILITY LINES
- NON-PERENNIAL STREAM
- FLOODING OR FLOODING RIGHTS
- SUBDIVISION OR COMPOSITE PLAN RESERVATIONS
- ORIGINAL SHORELINE
- MARSH OR MUSKEG
- MINES
- TRAVERSE MONUMENT

DISPOSITION OF CROWN LANDS

TYPE OF DOCUMENT	SYMBOL
PATENT, SURFACE & MINING RIGHTS	●
" SURFACE RIGHTS ONLY	○
" MINING RIGHTS ONLY	◐
LEASE, SURFACE & MINING RIGHTS	◑
" SURFACE RIGHTS ONLY	◒
" MINING RIGHTS ONLY	◓
LICENCE OF OCCUPATION	◔
ORDER-IN-COUNCIL	OC
RESERVATION	⊙
CANCELLED	⊘
SAND & GRAVEL	⊚

NOTE: MINING RIGHTS IN PARCELS PATENTED PRIOR TO MAY 6, 1913, VESTED IN ORIGINAL PATENTEE BY THE PUBLIC LANDS ACT, R.S.O. 1970, CHAP. 380, SEC. 63, SUBSEC 1.

SCALE: 1 INCH = 40 CHAINS



AREAS WITHDRAWN FROM DISPOSITION

M.R.O. - MINING RIGHTS ONLY
S.R.O. - SURFACE RIGHTS ONLY
M.+S. - MINING AND SURFACE RIGHTS

Description	Order No.	Date	Disposition	File
Ⓞ			ONTARIO HYDRO POWER SITE RESERVE.	
Ⓟ			ONTARIO HYDRO POWER SITE RESERVE.	
Ⓠ	PROV PARK # W.69/83	18/9/83	M+S	188534

THE INFORMATION THAT APPEARS ON THIS MAP HAS BEEN COMPILED FROM VARIOUS SOURCES, AND ACCURACY IS NOT GUARANTEED. THOSE WISHING TO STAKE MINING CLAIMS SHOULD CONSULT WITH THE MINING RECORDER, MINISTRY OF NORTHERN DEVELOPMENT AND MINES, FOR ADDITIONAL INFORMATION ON THE STATUS OF THE LANDS SHOWN HEREON.

NOTES

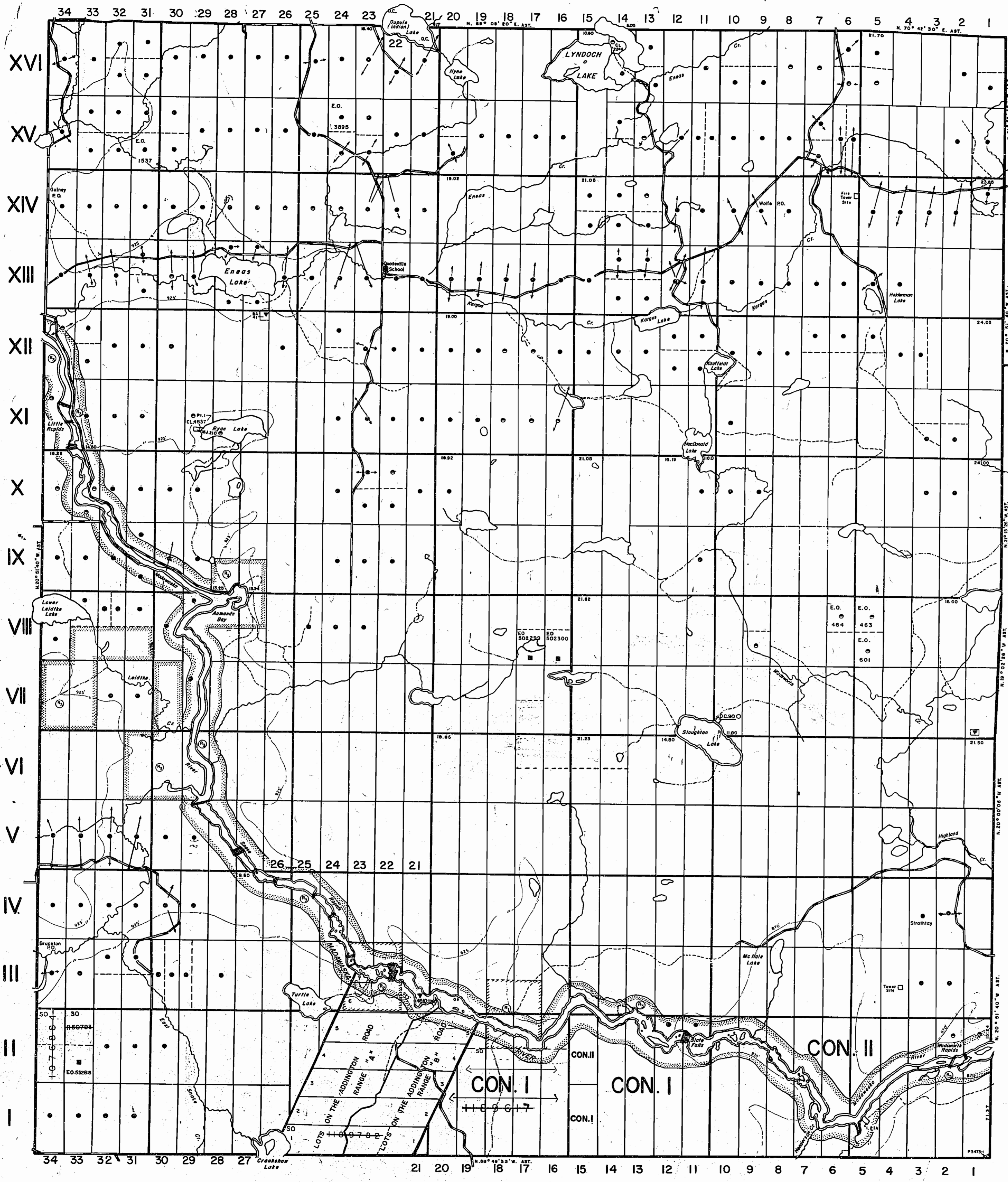
Flooding Rights on Madawaska River, Reserved to contour 817', 870' and 925' to Ontario Hydro. FILE-83050 Vol 1 & 2.
400' SURFACE RIGHTS RESERVATION ALONG THE SHORES OF ALL LAKES AND RIVERS.

TOWNSHIP
LYNDOCH
M.N.R. ADMINISTRATIVE DISTRICT
PEMBROKE
MINING DIVISION
SOUTHERN ONTARIO
LAND TITLES / REGISTRY DIVISION
RENFREW

Ministry of Natural Resources Ontario
Ministry of Northern Development and Mines

Date MARCH 1987

Number
G-3400



Raglan Twp.

Sebastopol Twp.
Griffith Twp.

Denbigh Twp.

Brudenell Twp. (M.59)

THE TOWNSHIP OF
OF
LYNDOCH

COUNTY OF
RENFREW

EASTERN ONTARIO
MINING DIVISION

SCALE: 1-INCH=40 CHAINS

LEGEND

- PATENTED LAND ⊙ C.S.
- CROWN LAND SALE ⊙ C.S.
- LEASES ⊙ Loc.
- LOCATED LAND ⊙ L.O.
- LICENSE OF OCCUPATION ⊙ L.O.
- ROADS —
- IMPROVED ROADS —
- KINGS HIGHWAY —
- RAILWAYS —
- POWER LINES —
- MARSH OR MUSKOG —
- MINES ⊗ S.R.O.
- SURFACE RIGHTS ONLY ⊗ M.R.O.
- MINING RIGHTS ONLY ⊗ M.R.O.
- TRAILS —

NOTES

This Map Is Not To Be Used
FOR SURVEY PURPOSES.

400' Surface rights reservation around all lakes & rivers.

Area shown thus: [Symbol] EASTERN PROVINCIAL FOREST. FILE: 52758.

Area shown thus: [Symbol] Reserved for Power Sites to H.E.P.C. FILE: 83050 Vol. 1 & 2.

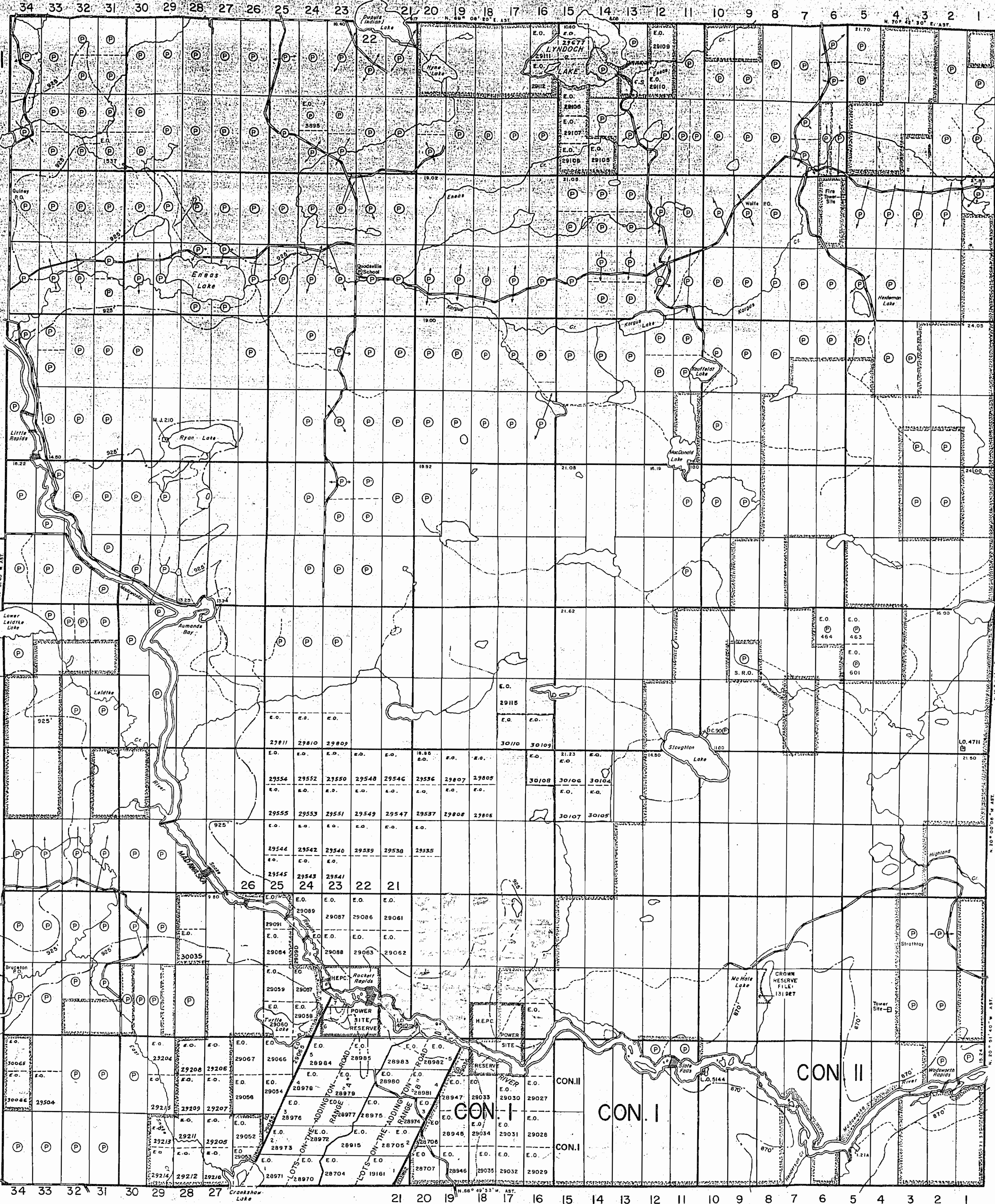
Flooding Rights on Madawaska River Reserved to contour 817', 870' & 925' to H.E.P.C. FILE: 83050 Vol. 1 & 2.

Surface Rights Only Reserved for Tower Sites to Dept. of Lands & Forests.

Raglan Twp. (M.144)

Sebastopol Twp. (M.148)

Griffith Twp. (M.96)



Denbigh Twp. (M. 82)

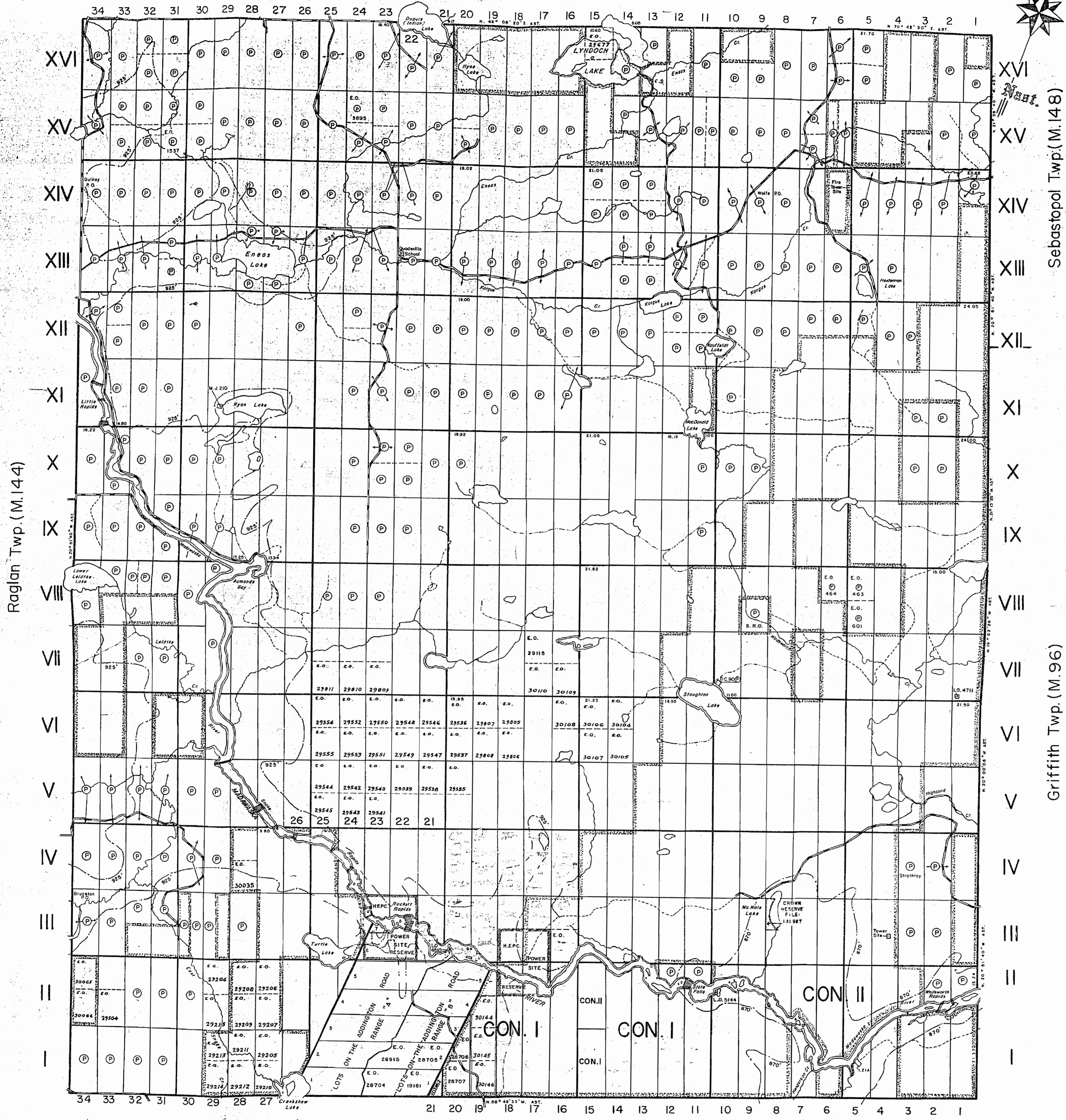
DATE OF ISSUE
OCT 17 1962
ONTARIO DEPT. OF MINES

PLAN NO. M.119

DEPARTMENT OF MINES
—ONTARIO—

Brudenell Twp. (M.59)

THE TOWNSHIP
OF
LYNDOCH
COUNTY OF
RENFREW
EASTERN ONTARIO
MINING DIVISION
SCALE: 1-INCH=40 CHAINS



LEGEND

- PATENTED LAND
- CROWN LAND SALE
- LEASES
- LOCATED LAND
- LICENSE OF OCCUPATION
- ROADS
- IMPROVED ROADS
- KINGS HIGHWAY, RAILWAYS
- POWER LINES
- MARSH OR MUSKEG
- MINES
- SURFACE RIGHTS ONLY
- MINING RIGHTS ONLY
- TRAILS

NOTES

This Map Is Not To Be Used FOR SURVEY PURPOSES.

- 400' Surface rights reservation around all lakes & rivers.
- Area shown thus: EASTERN PROVINCIAL FOREST. FILE: 52758.
- Area shown thus: Reserved for Power Sites to H.E.P.C. FILE: 83050 Vol. 1 & 2.
- Flooding Rights on Madawaska River Reserved to contour 817', 870' & 925' to H.E.P.C. FILE: 83050 Vol. 1 & 2.
- Surface Rights Only Reserved for Tower Sites to Dept. of Lands & Forests.

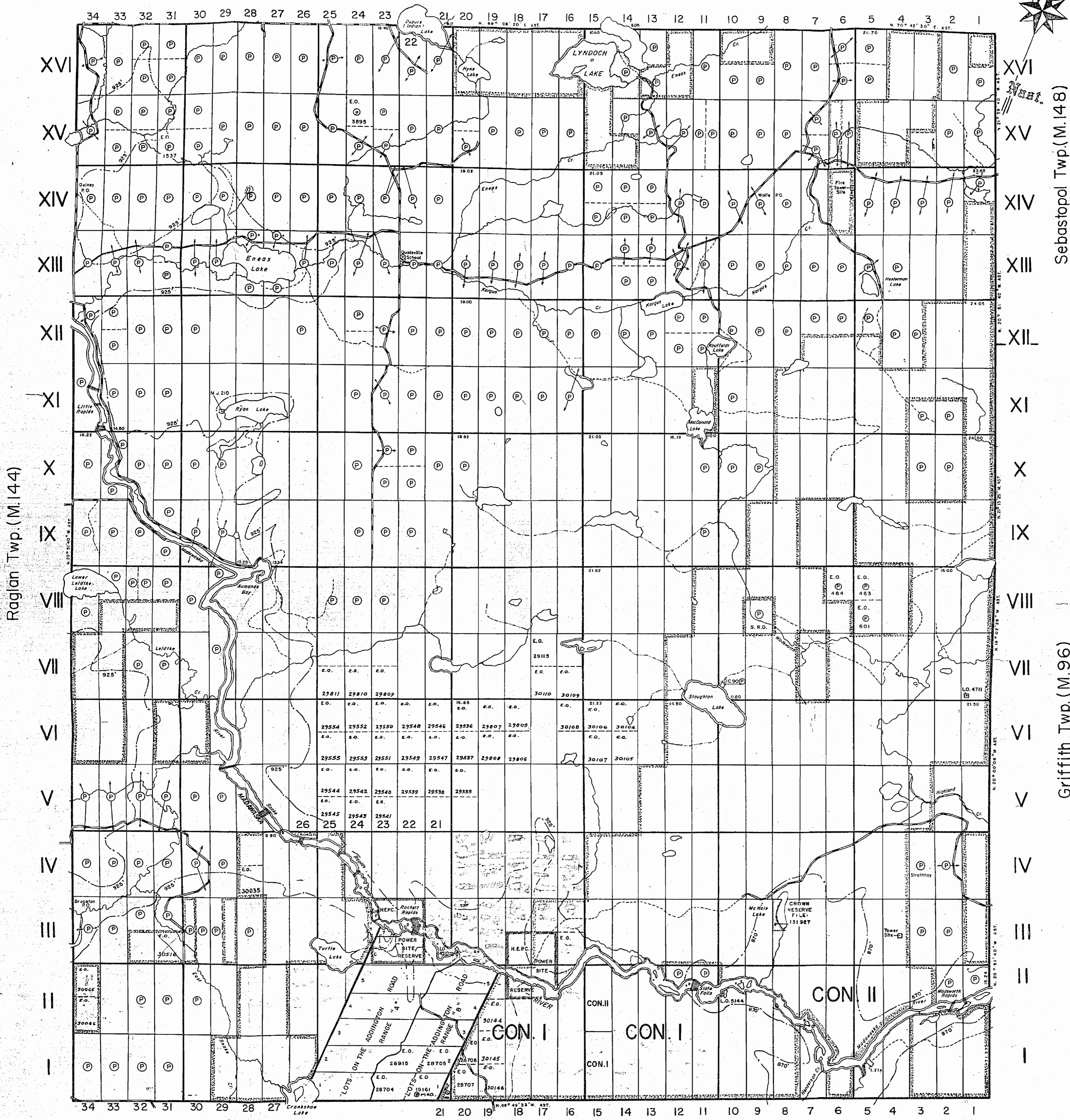

ONT. DEPT. OF MINES
MINING LANDS BR.
THIS MAP FOR CHECKING
PURPOSES ONLY - MUST
NOT BE SOLD.

DATE OF ISSUE
NOV 12 1962
ONTARIO DEPT. OF MINES

PLAN NO.-M. 119
DEPARTMENT OF MINES
—ONTARIO—

Brudenell Twp. (M.59)

THE TOWNSHIP OF
OF
LYNDOCH
COUNTY OF
RENFREW
EASTERN ONTARIO
MINING DIVISION
SCALE: 1-INCH=40 CHAINS



LEGEND

- PATENTED LAND ⊙
- CROWN LAND SALE C.S.
- LEASES ⊙
- LOCATED LAND Loc.
- LICENSE OF OCCUPATION L.O.
- ROADS —
- IMPROVED ROADS —
- KINGS HIGHWAY —
- RAILWAYS —
- POWER LINES —
- MARSH OR MUSKEG —
- MINES ⋈
- SURFACE RIGHTS ONLY S.R.O.
- MINING RIGHTS ONLY M.R.O.
- TRAILS —

NOTES

This Map Is Not To Be Used
FOR SURVEY PURPOSES.

400' Surface rights reservation around all lakes & rivers.

Area shown thus: EASTERN PROVINCIAL FOREST. FILE: 52758.

Area shown thus: Reserved for Power Sites to H.E.P.C. FILE: 83050 Vol. I & 2.

Flooding Rights on Madawaska River Reserved to contour 817', 870' & 925' to H.E.P.C. FILE: 83050 Vol. I & 2.

Surface Rights Only Reserved for Tower Sites to Dept. of Lands & Forests.

ONT. DEPT. OF MINES
MINING LANDS BR.
THIS MAP FOR CHECKING
PURPOSES ONLY - MUST
NOT BE SOLD.


DATE OF ISSUE
JUN 19 1963
ONTARIO DEPT. OF MINES

PLAN NO.-M.119
DEPARTMENT OF MINES
—ONTARIO—

Brudenell Twp. (M.59)

THE TOWNSHIP OF
OF
LYNDOCH

-COUNTY OF
RENFREW
EASTERN ONTARIO
MINING DIVISION
SCALE: 1-INCH=40 CHAINS

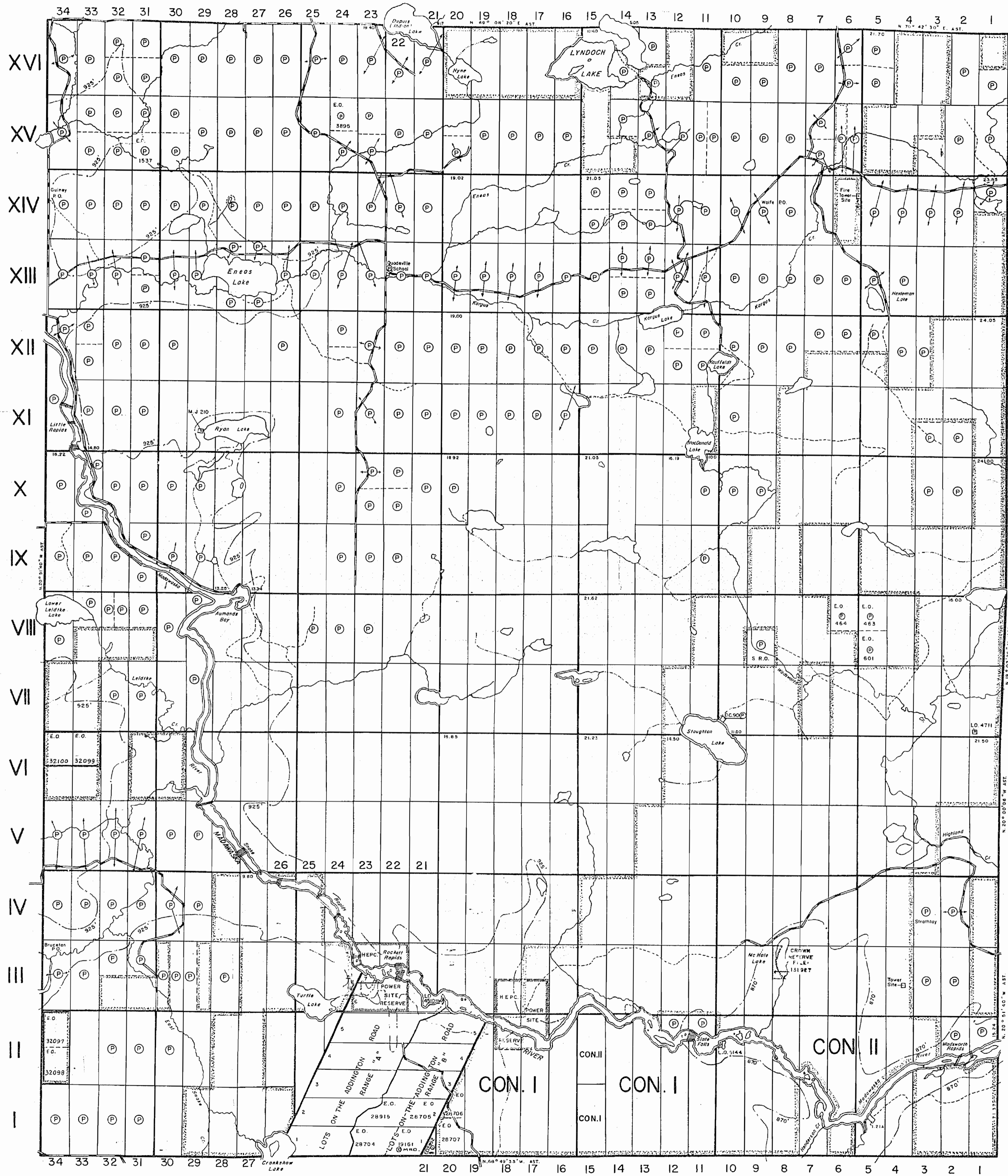


Sebastopol Twp. (M.148)

Griffith Twp. (M.96)

Raglan Twp. (M.144)

Denbigh Twp. (M.82)



LEGEND

PATENTED LAND	⊙
CROWN LAND SALE	C.S.
LEASES	⊕
LOCATED LAND	Loc.
LICENSE OF OCCUPATION	L.O.
ROADS	—
IMPROVED ROADS	—
KINGS HIGHWAY	—
RAILWAYS	—
POWER LINES	—
MARSH OR MUSKEG	—
MINES	⊗
SURFACE RIGHTS ONLY	S.R.O.
MINING RIGHTS ONLY	M.R.O.
TRAILS	—

NOTES

This Map Is Not To Be Used FOR SURVEY PURPOSES.

400' Surface rights reservation around Madawaska River.

Area shown thus: [Symbol] EASTERN PROVINCIAL FOREST. FILE: 52758.

Area shown thus: [Symbol] Reserved for Power Sites to H.E.P.C. FILE: 83050 Vol. I & 2.

Flooding Rights on Madawaska River Reserved to contour 817', 870' & 925' to H.E.P.C. FILE: 83050 Vol. I & 2.

Surface Rights Only Reserved for Tower Sites to Dept of Lands & Forests.

ONT. DEPT. OF MINES
MINING LANDS BR.
THIS MAP FOR CHECKING PURPOSES ONLY - MUST NOT BE SOLD.

DATE OF ISSUE
APR 22 1965
ONTARIO DEPT. OF MINES

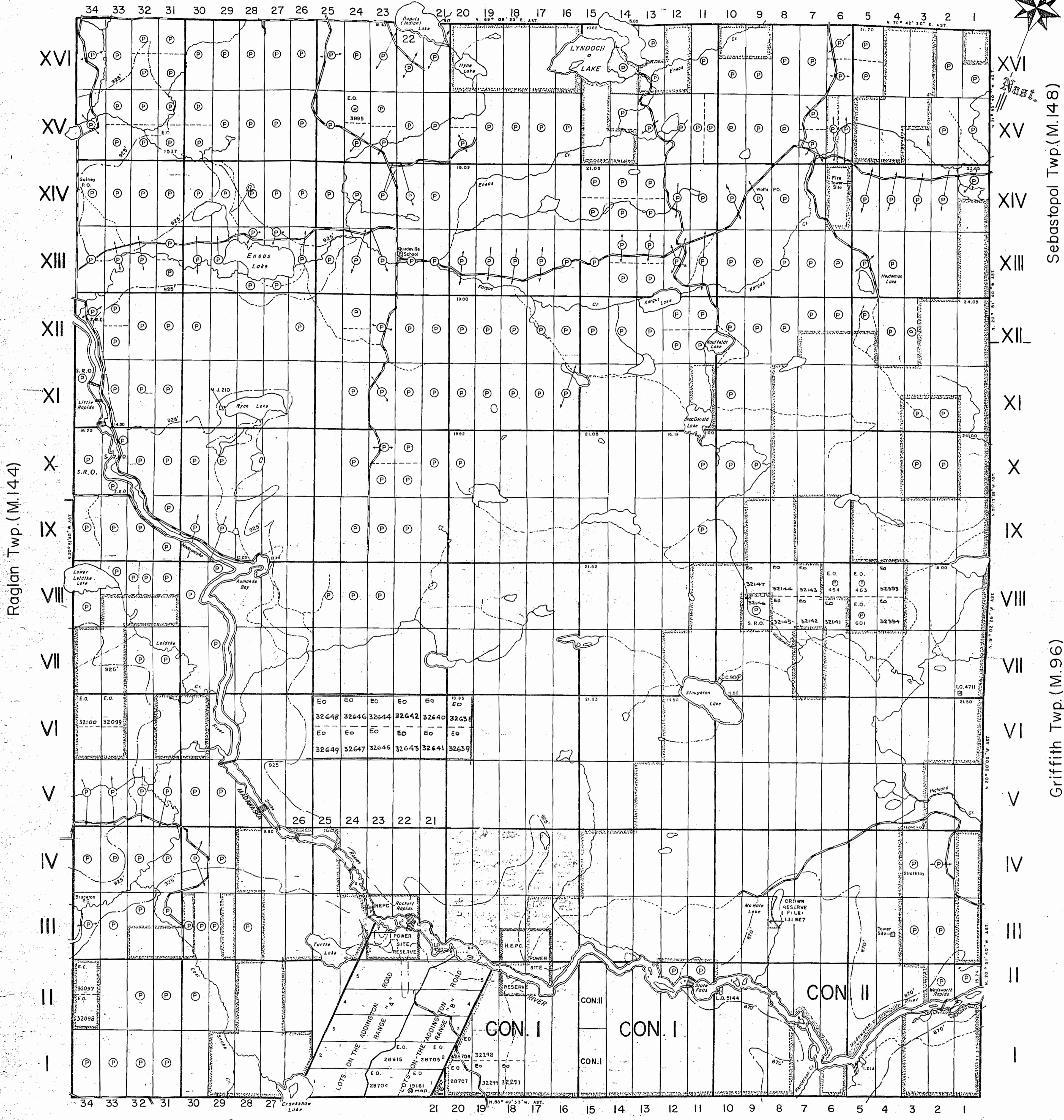

PLAN NO.-M.119
DEPARTMENT OF MINES
—ONTARIO—

Brudenell Twp. (M.59)

THE TOWNSHIP OF
OF
LYNDOCH

-COUNTY OF
RENFREW

EASTERN ONTARIO
MINING DIVISION
SCALE: 1-INCH=40 CHAINS



LEGEND

- PATENTED LAND ⊙ C.S.
- CROWN LAND SALE ⊙ C.S.
- LEASES ⊙ Loc.
- LOCATED LAND ⊙ L.O.
- LICENSE OF OCCUPATION ⊙ L.O.
- ROADS
- IMPROVED ROADS
- KINGS HIGHWAY
- RAILWAYS
- POWER LINES
- MARSH OR MUSKIEG
- MINES
- SURFACE RIGHTS ONLY X S.R.O.
- MINING RIGHTS ONLY X M.R.O.
- TRAILS

NOTES

This Map Is Not To Be Used
FOR SURVEY PURPOSES.

400' surface rights reservation around the Lake R. rivers.

Area shown thus: EASTERN PROVINCIAL FOREST. FILE: 52758.

Area shown thus: Reserved for Power Sites to H.E.P.C. FILE: 83050 Vol. 1 & 2.

Flooding Rights on Madawaska River Reserved to contour 817', 870' & 925' to H.E.P.C. FILE: 83050 Vol. 1 & 2.

Surface Rights Only Reserved for Tower Sites to Dept. of Lands & Forests.

ONT. DEPT. OF MINES
MINING LANDS BR.
THIS MAP FOR CHECKING
PURPOSES ONLY - MUST
NOT BE SOLD.

DATE OF ISSUE
OCT 14 1965
ONTARIO DEPT. OF MINES

PLAN NO.-M. 119
DEPARTMENT OF MINES
—ONTARIO—

Raglan Twp. (M.144)

Sebastopol Twp. (M.148)

Griffith Twp. (M.96)

Denbigh Twp. (M. 82)

THE TOWNSHIP OF
OF
LYNDOCH

COUNTY OF RENFREW
EASTERN ONTARIO
MINING DIVISION
SCALE: 1-INCH=40 CHAINS



LEGEND

- PATENTED LAND ⊙
- CROWN LAND SALE C.S.
- LEASES ⊖
- LOCATED LAND ⊙
- LICENSE OF OCCUPATION L.O.
- ROADS —
- IMPROVED ROADS —
- KINGS HIGHWAY —
- RAILWAYS —
- POWER LINES —
- MARSH OR MUSKEG —
- MINES X
- SURFACE RIGHTS ONLY S.R.O.
- MINING RIGHTS ONLY M.R.O.
- TRAILS —

NOTES

This Map Is Not To Be Used
FOR SURVEY PURPOSES.

400' S. fact. rights reserved for tower sites to Dept. of Lands & Forests

Area shown thus: [hatched] EASTERN PROVINCIAL FOREST. FILE: 52758.

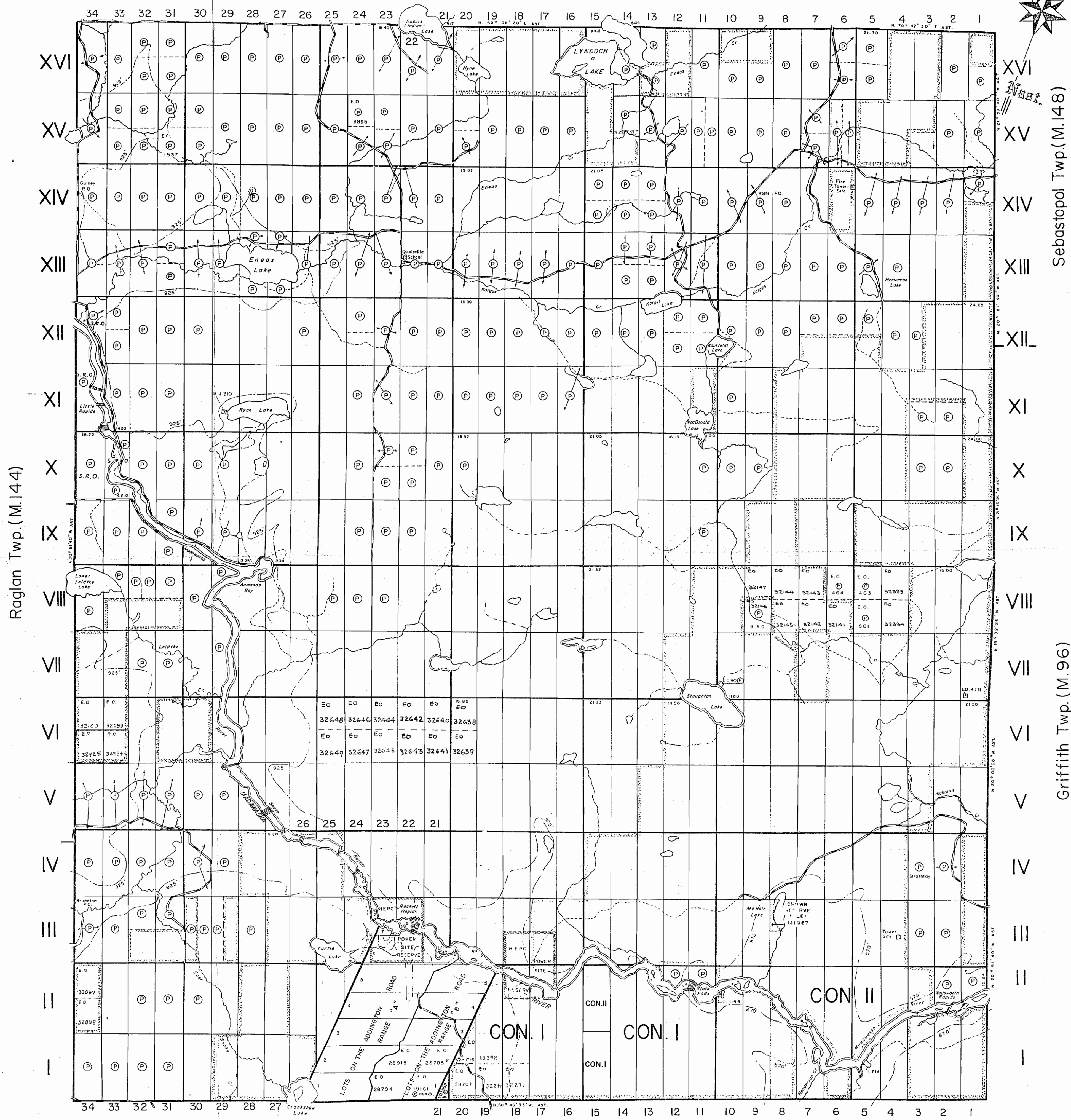
Area shown thus: [diagonal lines] Reserved for Power Sites to H.E.P.C. FILE: 83050 Vol. 1 & 2.

Flooding Rights on Madawaska River Reserved to contour 817', 870' & 925' to H.E.P.C. FILE: 83050 Vol. 1 & 2.

Surface Rights Only Reserved for Tower Sites to Dept. of Lands & Forests.

DATE OF ISSUE
NOV 23 1965
ONTARIO DEPT. OF MINES

ONT. DEPT. OF MINES
MINING LANDS BR.
THIS MAP FOR CHECKING
PURPOSES ONLY - MUST
NOT BE SOLD.



Raglan Twp. (M.144)

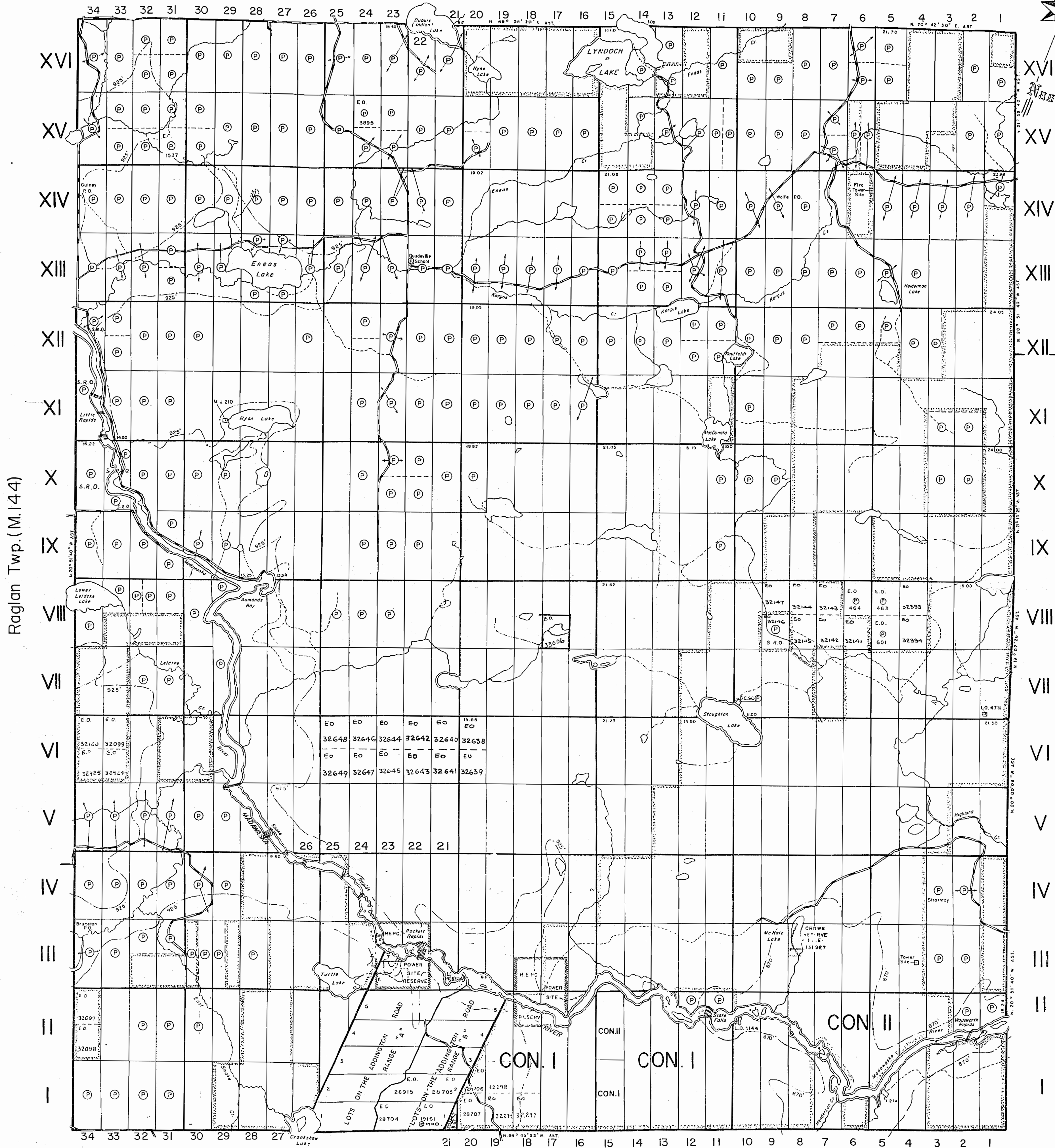
Sebastopol Twp. (M.148)

Griffith Twp. (M.96)

Denbigh Twp. (M.82)

Brudenell Twp. (M.59)

THE TOWNSHIP OF
OF
LYNDOCH
-COUNTY OF
RENFREW
EASTERN ONTARIO
MINING DIVISION
SCALE: 1-INCH=40 CHAINS



LEGEND

- PATENTED LAND ⊙
- CROWN LAND SALE C.S.
- LEASES ⊖
- LOCATED LAND Loc.
- LICENSE OF OCCUPATION L.O.
- ROADS —
- IMPROVED ROADS —
- KINGS HIGHWAY —
- RAILWAYS —
- POWER LINES —
- MARSH OR MUSKEG —
- MINES ⋈
- SURFACE RIGHTS ONLY S.R.O.
- MINING RIGHTS ONLY M.R.O.
- TRAILS —

NOTES

This Map Is Not To Be Used FOR SURVEY PURPOSES.

400' S. face rights reserved for stream right-of-way
Area shown thus: [Symbol] EASTERN PROVINCIAL FOREST. FILE: 52758.
Area shown thus: [Symbol] Reserved for Power Sites to H.E.P.C. FILE: 83050 Vol. I & 2.
Flooding Rights on Madawaska River Reserved to contour 817', 870' & 925' to H.E.P.C. FILE: 83050 Vol. I & 2.
Surface Rights Only Reserved for Tower Sites to Dept. of Lands & Forests.

DATE OF ISSUE
DEC 31 1965
ONTARIO DEPT. OF MINES

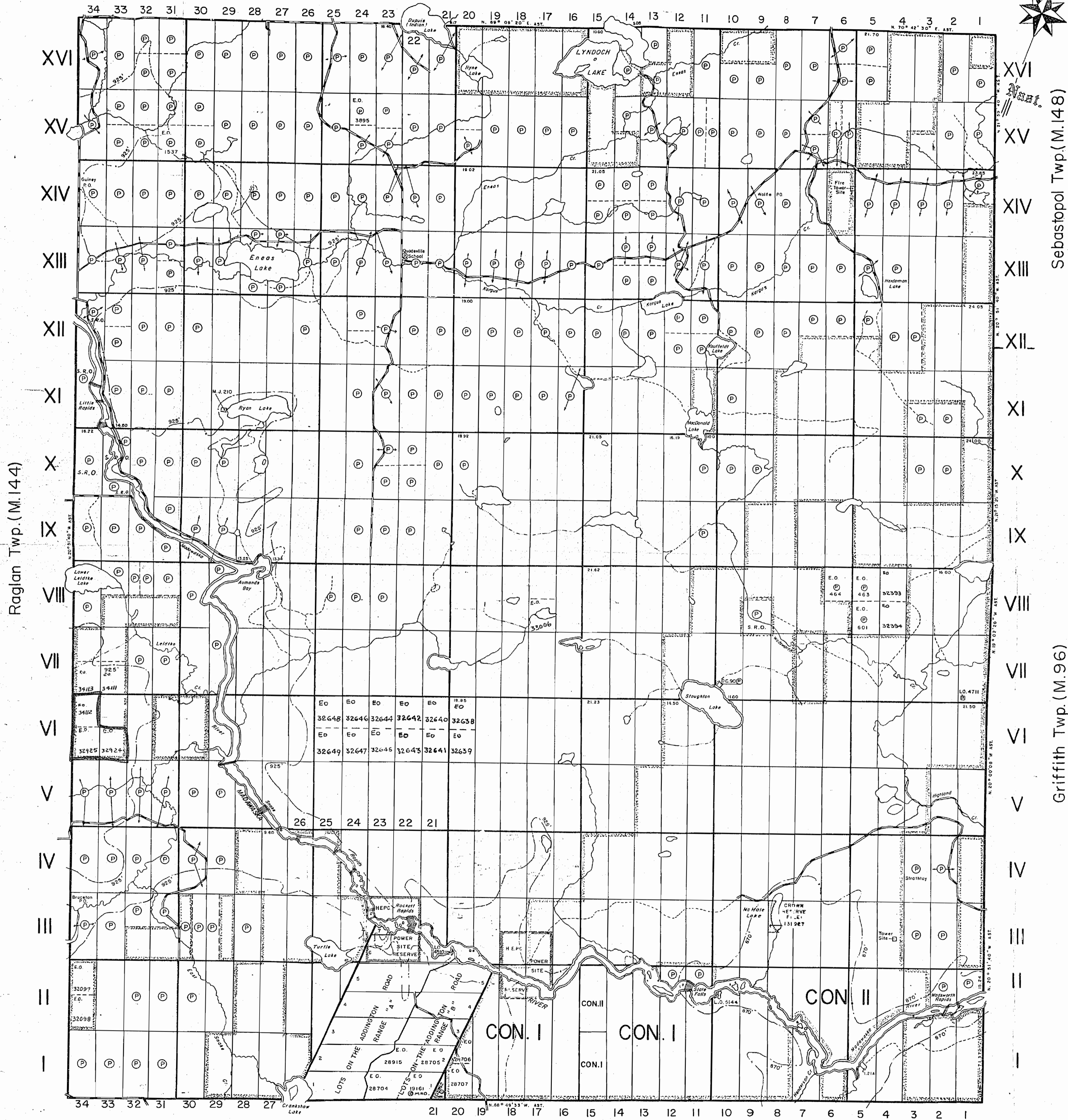
ONT. DEPT. OF MINES
MINING LANDS BR.
THIS MAP FOR CHECKING
PURPOSES ONLY - MUST
NOT BE SOLD.

PLAN NO.-M.119
DEPARTMENT OF MINES
—ONTARIO—

Brudenell Twp. (M.59)

THE TOWNSHIP OF
LYNDOCH

COUNTY OF RENFREW
EASTERN ONTARIO MINING DIVISION
SCALE: 1-INCH=40 CHAINS



LEGEND

- PATENTED LAND
- CROWN LAND SALE
- LEASES
- LOCATED LAND
- LICENSE OF OCCUPATION
- ROADS
- IMPROVED ROADS
- KINGS HIGHWAY
- RAILWAYS
- POWER LINES
- MARSH OR MUSKIEG
- MINES
- SURFACE RIGHTS ONLY
- MINING RIGHTS ONLY
- TRAILS

NOTES

This Map Is Not To Be Used FOR SURVEY PURPOSES.

400' Surface Rights Reservation about Madawaska River.

Area shown thus: EASTERN PROVINCIAL FOREST. FILE: 52758.

Area shown thus: Reserved for Power Sites to H.E.P.C. FILE: 83050 Vol. I & 2.

Flooding Rights on Madawaska River Reserved to contour 817', 870' & 925' to H.E.P.C. FILE: 83050 Vol. I & 2.

Surface Rights Only Reserved for Tower Sites to Dept. of Lands & Forests.

DATE OF ISSUE

SEP 22 1966

ONTARIO DEPT. OF MINES

ONT. DEPT. OF MINES
MINING LANDS BR
THIS MAP FOR CHECKING
PURPOSES ONLY - MUST
NOT BE SOLD.

Raglan Twp. (M.144)

Sebastopol Twp. (M.148)

Griffith Twp. (M.96)

Denbigh Twp. (M. 82)

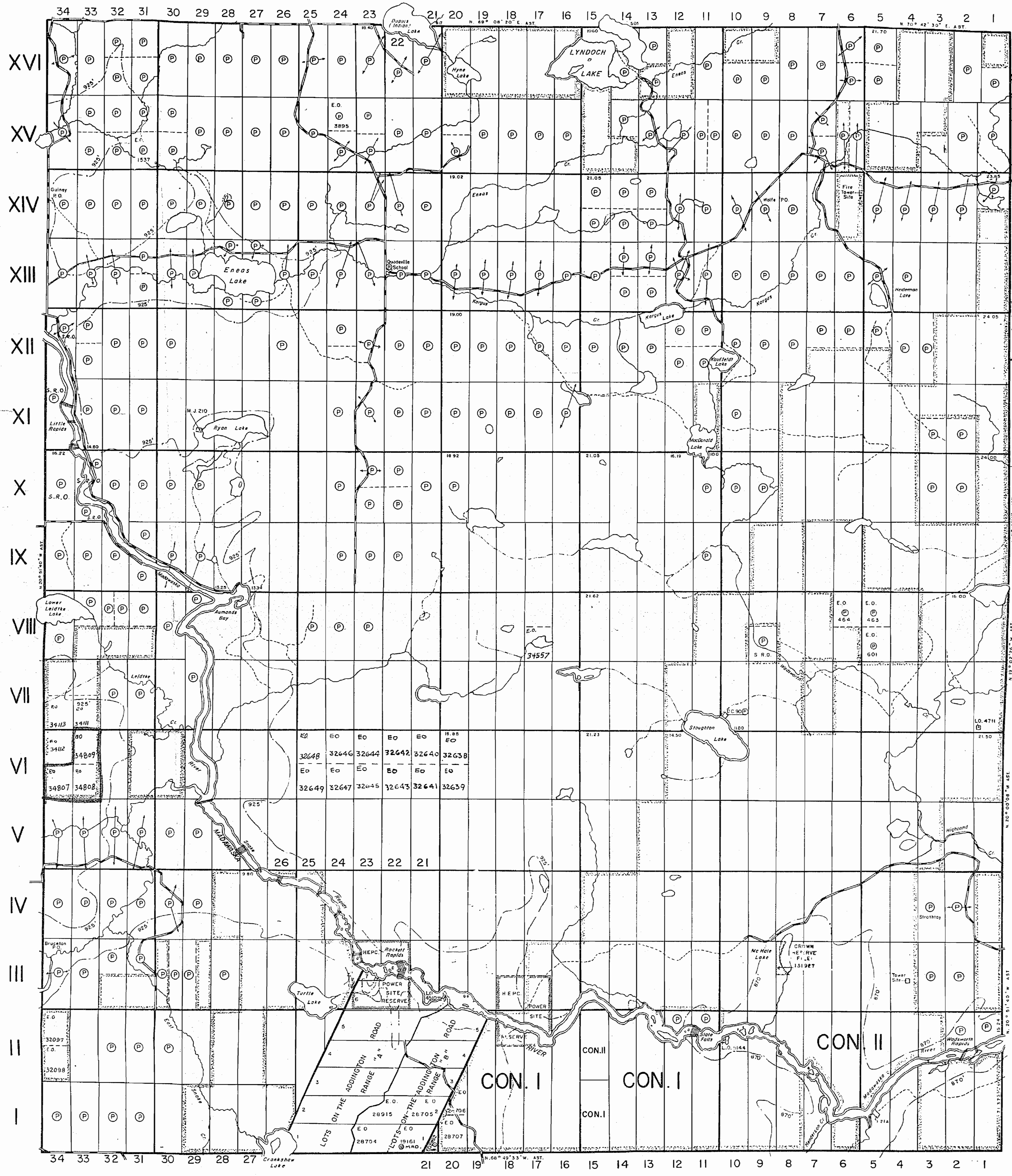
PLAN NO.-M. 119
DEPARTMENT OF MINES
-ONTARIO-



Raglan Twp. (M.144)

Sebastopol Twp. (M.148)

Griffith Twp. (M.96)



LEGEND

- PATENTED LAND. ⊙
- CROWN LAND SALE C.S.
- LEASES ⊖
- LOCATED LAND Loc.
- LICENSE OF OCCUPATION L.O.
- ROADS —
- IMPROVED ROADS —
- KINGS HIGHWAY —
- RAILWAYS —
- POWER LINES —
- MARSH OR MUSKEG —
- MINES ⋈
- SURFACE RIGHTS ONLY S.R.O.
- MINING RIGHTS ONLY M.R.O.
- TRAILS —

NOTES

This Map Is Not To Be Used FOR SURVEY PURPOSES.

400' surface rights reserved for Crown Lands in File 52758.

Area shown thus: [Symbol] EASTERN PROVINCIAL FOREST. FILE: 52758.

Area shown thus: [Symbol] Reserved for Power Sites to H.E.P.C. FILE: 83050 Vol. I & 2.

Flooding Rights on Madawaska River Reserved to contour 817', 870' & 925' to H.E.P.C. FILE: 83050 Vol. I & 2.

Surface Rights Own Reserved for Tower Sites to Dept of Lands & Forests.

DATE OF ISSUE

JUN 3 1967

ONTARIO DEPT. OF MINES

ONT. DEPT. OF MINES
MINING LANDS BR.
THIS MAP FOR CHECKING
PURPOSES ONLY - MUST
NOT BE SOLD.

Brudenell Twp.

LEGEND

- HIGHWAY AND ROUTE No.
- OTHER ROADS
- TRAILS
- SURVEYED LINES:
 - TOWNSHIPS, BASE LINES, ETC.
 - LOTS, MINING CLAIMS, PARCELS, ETC.
- UNSURVEYED LINES:
 - LOT LINES
 - PARCEL BOUNDARY
 - MINING CLAIMS ETC.
- RAILWAY AND RIGHT OF WAY
- UTILITY LINES
- NON-PERENNIAL STREAM
- FLOODING OR FLOODING RIGHTS
- SUBDIVISION OR COMPOSITE PLAN
- RESERVATIONS
- ORIGINAL SHORELINE
- MARSH OR MUSKEG
- MINES
- TRAVERSE MONUMENT

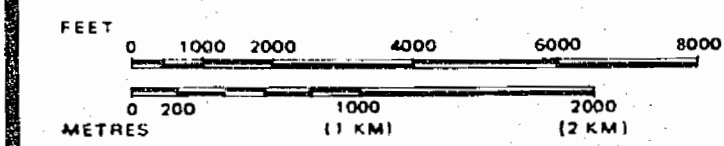


DISPOSITION OF CROWN LANDS

TYPE OF DOCUMENT	SYMBOL
PATENT, SURFACE & MINING RIGHTS	
" SURFACE RIGHTS ONLY	
" MINING RIGHTS ONLY	
LEASE, SURFACE & MINING RIGHTS	
" SURFACE RIGHTS ONLY	
" MINING RIGHTS ONLY	
LICENCE OF OCCUPATION	
ORDER-IN-COUNCIL	
RESERVATION	
CANCELLED	
SAND & GRAVEL	

NOTE: MINING RIGHTS IN PARCELS PATENTED PRIOR TO MAY 6, 1913, VESTED IN ORIGINAL PATENTEE BY THE PUBLIC LANDS ACT, R.S.O. 1970, CHAP. 380, SEC. 63, SUBSEC. 1.

SCALE: 1 INCH = 40 CHAINS



AREAS WITHDRAWN FROM DISPOSITION

- M.R.O. - MINING RIGHTS ONLY
- S.R.O. - SURFACE RIGHTS ONLY
- M.+S. - MINING AND SURFACE RIGHTS

Description	Order No.	Date	Disposition	File
ONTARIO HYDRO POWER SITE RESERVE.				
ONTARIO HYDRO POWER SITE RESERVE.				
FRC/ PARC - W.68/83	18/9/83	M+S		188534

THE INFORMATION THAT APPEARS ON THIS MAP HAS BEEN COMPILED FROM VARIOUS SOURCES, AND ACCURACY IS NOT GUARANTEED. THOSE WISHING TO STAKE MINING CLAIMS SHOULD CONSULT WITH THE MINING RECORDER, MINISTRY OF NORTHERN DEVELOPMENT AND MINES, FOR ADDITIONAL INFORMATION ON THE STATUS OF THE LANDS SHOWN HEREON.

NOTES

Flooding Rights on Madawaska River, Reserved to contour 817, 870 and 925 to Ontario Hydro. FILE= 83050 Vol 1 & 2.

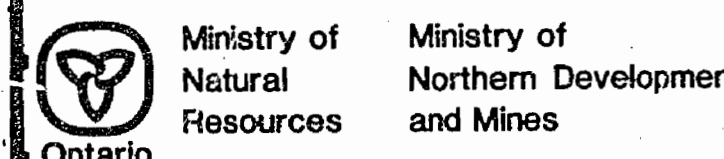
400' SURFACE RIGHTS RESERVATION ALONG THE SHORES OF ALL LAKES AND RIVERS.

DATE OF ISSUE

NOV - 6 1992

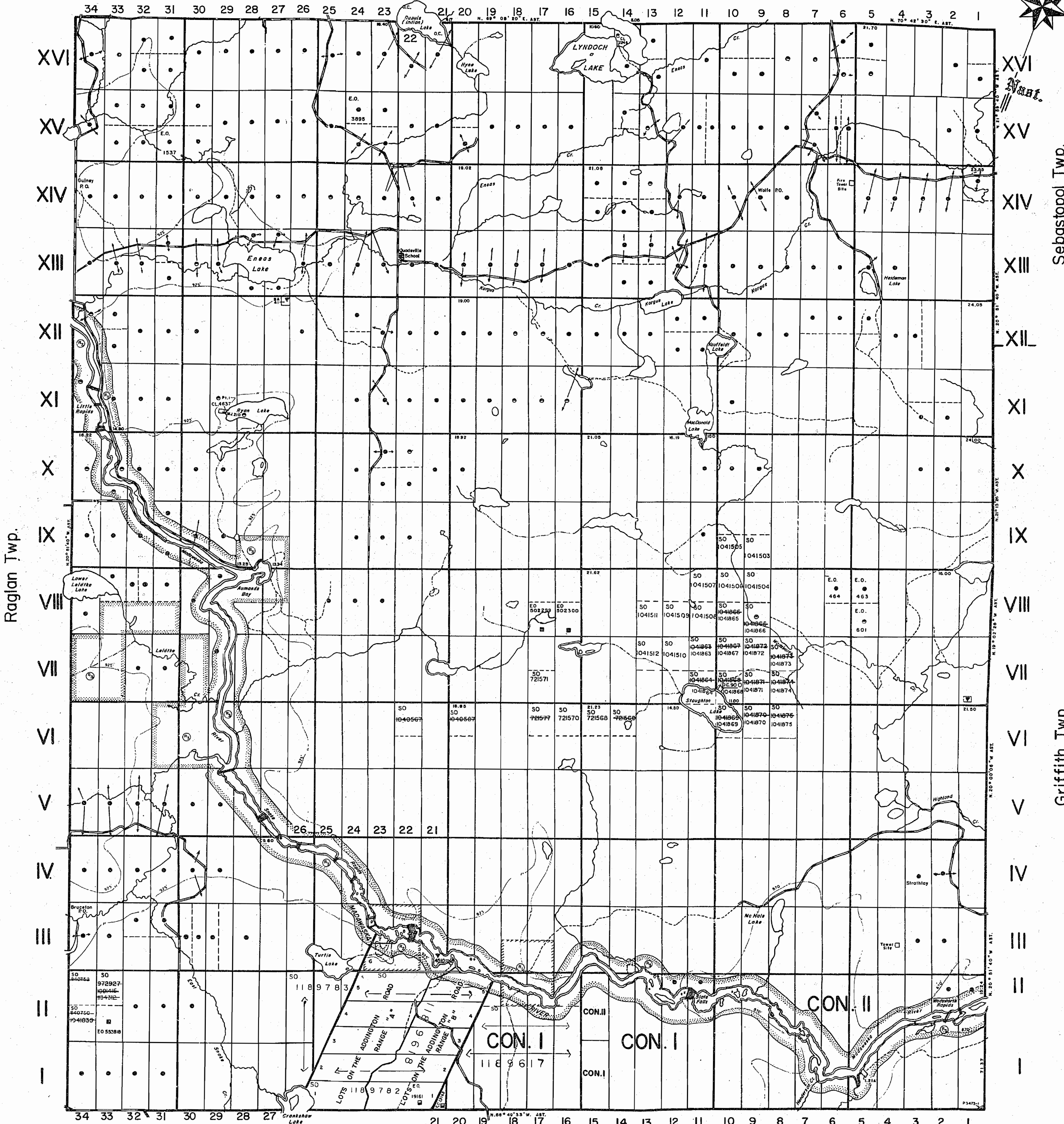
SOUTHERN ONTARIO MINING DIVISION

TOWNSHIP
LYNDOCH
 M.N.R. ADMINISTRATIVE DISTRICT
PEMBROKE
 MINING DIVISION
 SOUTHERN ONTARIO
 LAND TITLES / REGISTRY DIVISION
RENFREW



DATE: MARCH 1987 NUMBER

G-3400



Raglan Twp.

Sebastopol Twp.

Griffith Twp.

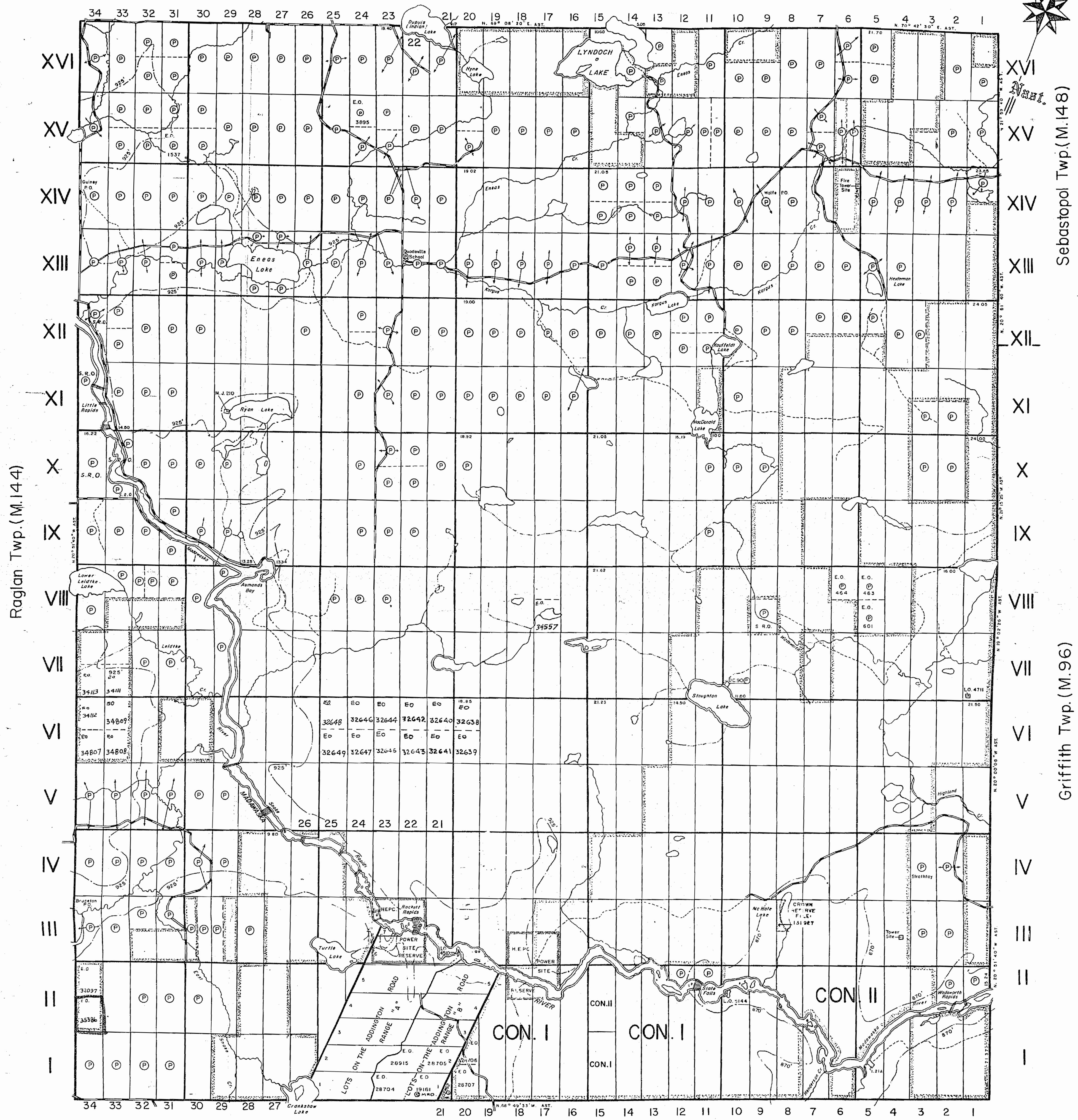

Denbigh Twp.

Brudenell Twp. (M.59)

THE TOWNSHIP OF
OF
LYNDOCH

COUNTY OF
RENFREW

EASTERN ONTARIO
MINING DIVISION
SCALE: 1-INCH=40 CHAINS



LEGEND

- PATENTED LAND ⊙ C.S.
- CROWN LAND SALE ⊙ Loc.
- LEASES ⊙ L.O.
- LOCATED LAND
- LICENSE OF OCCUPATION
- ROADS
- IMPROVED ROADS
- KINGS HIGHWAY
- RAILWAYS
- POWER LINES
- MARSH OR MUSKEG
- MINES
- SURFACE RIGHTS ONLY S.R.O.
- MINING RIGHTS ONLY M.R.O.
- TRAILS

NOTES

This Map Is Not To Be Used
FOR SURVEY PURPOSES.

- 400' Surface Rights Reservation around Madawaska River.
- Area shown thus: EASTERN PROVINCIAL FOREST. FILE: 52758.
- Area shown thus: Reserved for Power Sites to H.E.P.C. FILE: 83050 Vol. 1 & 2.
- Flooding Rights on Madawaska River Reserved to contour 817', 870' & 925' to H.E.P.C. FILE: 83050 Vol. 1 & 2.
- Surface Rights Only Reserved for Tower Sites to Dept of Lands & Forests.

DATE OF ISSUE
JUN 7 1967
ONTARIO DEPT. OF MINES

ONT. DEPT. OF MINES
MINING LANDS BR.
THIS MAP FOR CHECKING
PURPOSES ONLY - MUST
NOT BE SOLD.

PLAN NO.-M.119

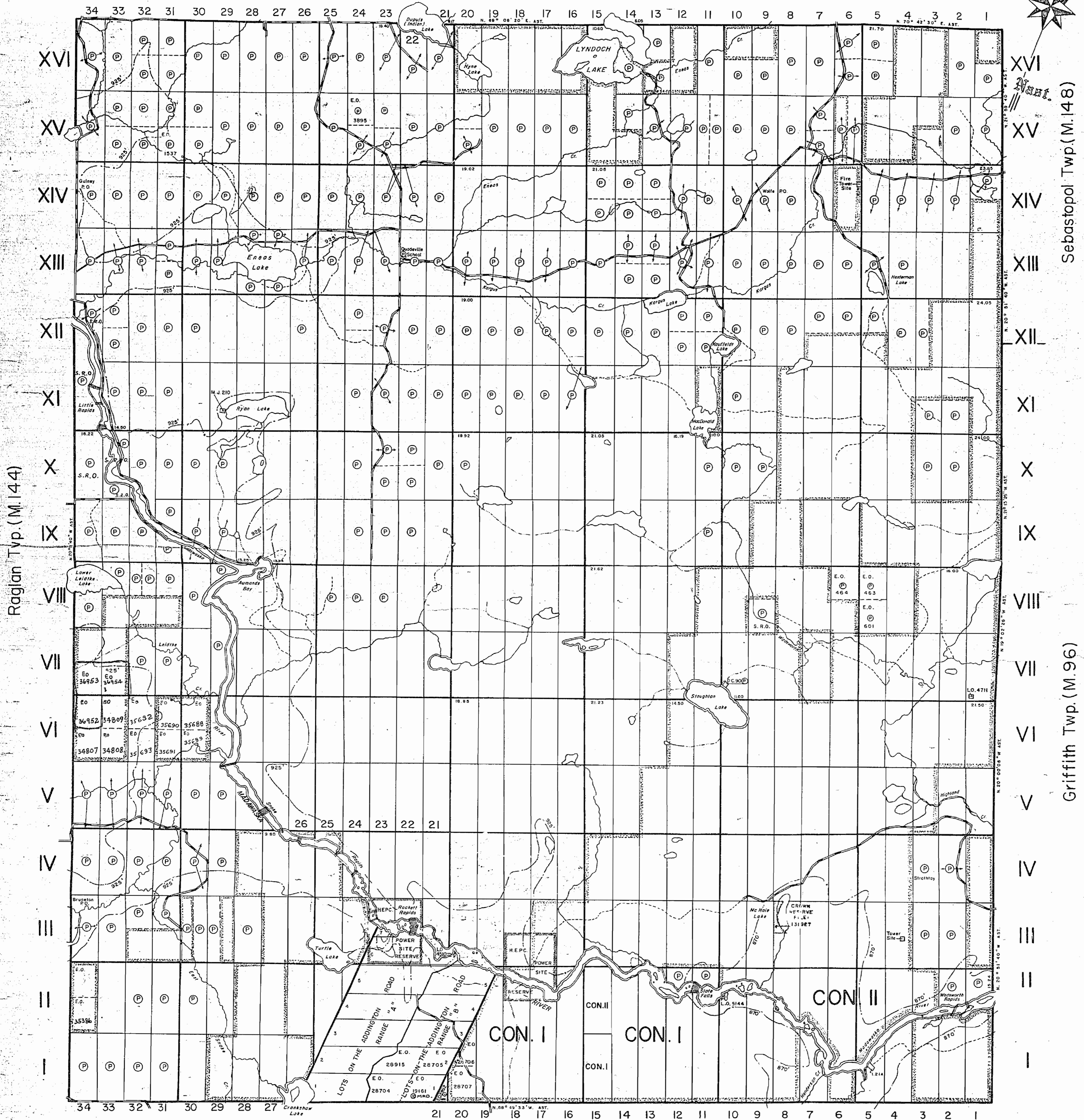

DEPARTMENT OF MINES
—ONTARIO—

Brudenell Twp. (M.59)

THE TOWNSHIP OF
OF
LYNDOCH

COUNTY OF
RENFREW

EASTERN ONTARIO
MINING DIVISION
SCALE: 1-INCH=40 CHAINS



LEGEND

- PATENTED LAND
- CROWN LAND SALE
- LEASES
- LOCATED LAND
- LICENSE OF OCCUPATION
- ROADS
- IMPROVED ROADS
- KINGS HIGHWAY
- RAILWAYS
- POWER LINES
- MARSH OR MUSKEG
- MINES
- SURFACE RIGHTS ONLY
- MINING RIGHTS ONLY
- TRAILS

NOTES

This Map Is Not To Be Used
FOR SURVEY PURPOSES.


- 400' Surface Rights Reserved for Crown Sites & Forests.
- Area shown thus: EASTERN PROVINCIAL FOREST. FILE: 52758.
- Area shown thus: Reserved for Power Sites to H.E.P.C. FILE: 83050 Vol. 1 & 2.
- Flooding Rights on Madawaska River Reserved to contour 817', 870' & 925' to H.E.P.C. FILE: 83050 Vol. 1 & 2.
- Surface Rights Only Reserved for Tower Sites to Dept. of Lands & Forests.

DATE OF ISSUE
JAN 26 1968
ONTARIO DEPT. OF MINES

ONT. DEPT. OF MINES
MINING LANDS BR.
THIS MAP FOR CHECKING
PURPOSES ONLY - MUST
NOT BE SOLD.

Brudenell Twp. (M.59)

THE TOWNSHIP OF
OF
LYNDOCH
-COUNTY OF RENFREW
EASTERN ONTARIO
MINING DIVISION
SCALE: 1-INCH=40 CHAINS

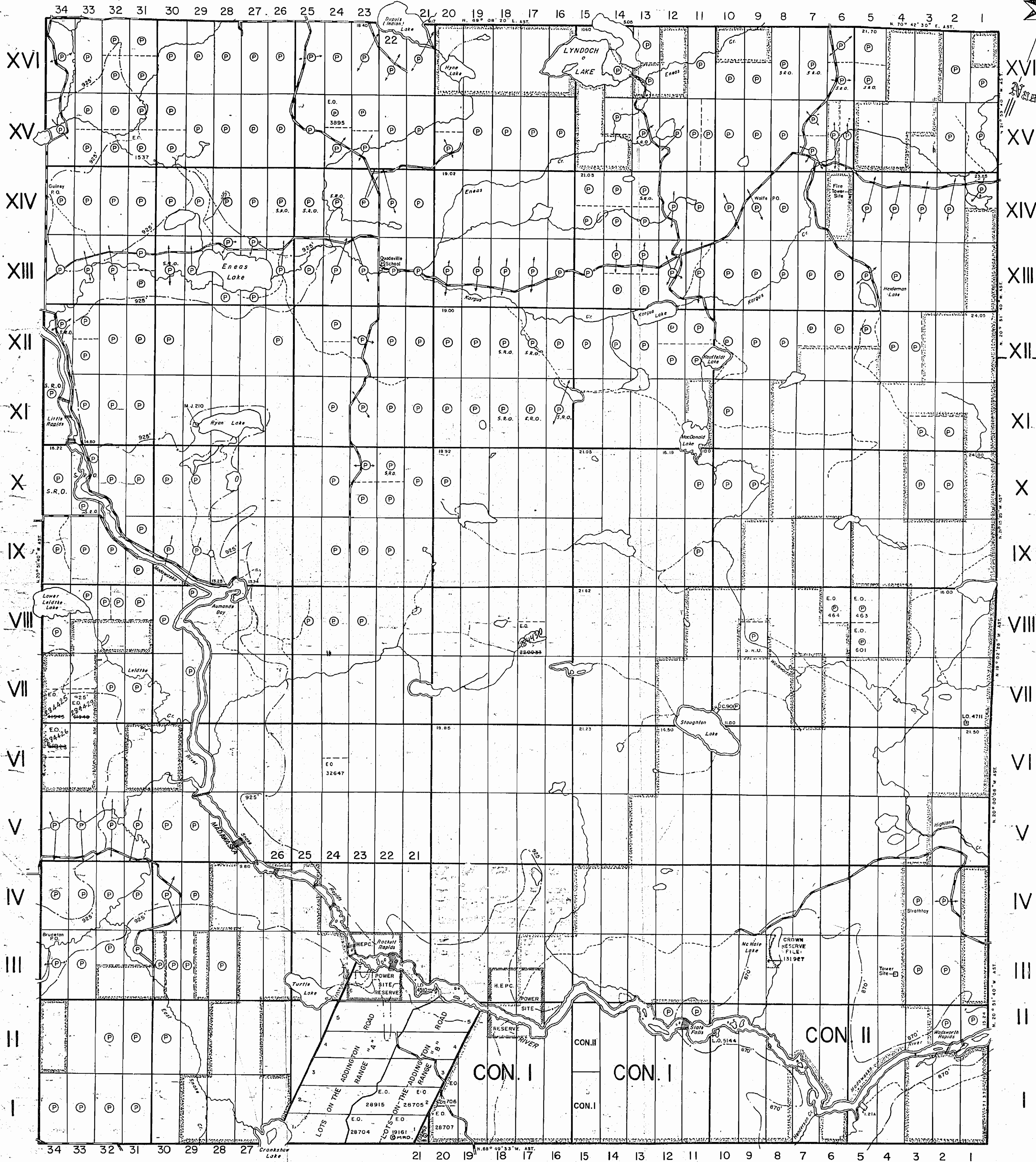


Sebastopol Twp. (M.148)

Griffith Twp. (M.96)

Raglan Twp. (M.144)

Denbigh Twp. (M.82)



LEGEND

PATENTED LAND	⊙
CROWN LAND SALE	C.S.
LEASES	⊖
LOCATED LAND	⊕
LICENSE OF OCCUPATION	L.O.
ROADS	—
IMPROVED ROADS	—
KINGS HIGHWAY	—
RAILWAYS	—
POWER LINES	—
MARSH OR MUSKEG	—
MINES	⋈
SURFACE RIGHTS ONLY	S.R.O.
MINING RIGHTS ONLY	M.R.O.
TRAILS	—

NOTES

This Map Is Not To Be Used FOR SURVEY PURPOSES.

- 400' Surface Rights Reserved for Crown Lands
- Area shown thus: [diagonal lines] EASTERN PROVINCIAL FOREST. FILE: 52758.
- Area shown thus: [dotted lines] Reserved for Power Sites to H.E.P.C. FILE: 83050 Vol. 1 & 2.
- Flooding Rights on Madawaska River Reserved to contour 817', 870' & 925' to H.E.P.C. FILE: 83050 Vol. 1 & 2.
- Surface Rights Only Reserved for Tower Sites to Dept of Lands & Forests.

REGISTRARS OFFICE - TORONTO
RECEIVED
JUN 5 1970
AM 7:8:9 10:11:12:1:2:3:4:5:6 PM

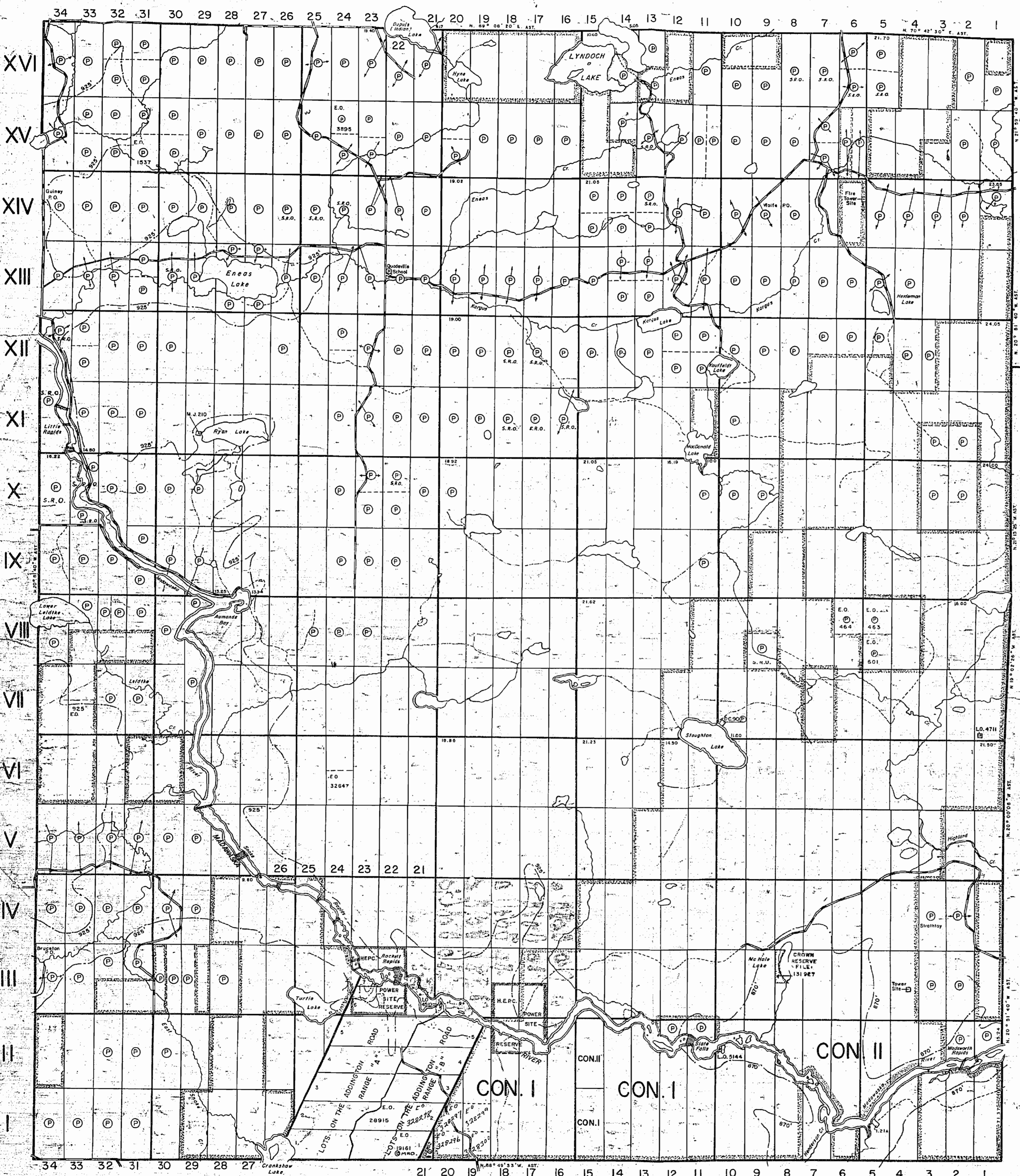
PLAN NO.-M. 119
DEPARTMENT OF MINES
—ONTARIO—

Brudenell Twp. (M.59)

THE TOWNSHIP OF
OF
LYNDOCH

COUNTY OF
RENFREW

EASTERN ONTARIO
MINING DIVISION
SCALE: 1-INCH=40 CHAINS



LEGEND

PATENTED LAND	⊙
CROWN LAND SALE	C.S.
LEASES	⊙
LOCATED LAND	Loc.
LICENSE OF OCCUPATION	L.O.
ROADS	—
IMPROVED ROADS	—
KINGS HIGHWAY	—
RAILWAYS	—
POWER LINES	—
MARSH OR MUSKEG	—
MINES	⊙
SURFACE RIGHTS ONLY	S.R.O.
MINING RIGHTS ONLY	M.R.O.
TRAILS	—

NOTES

This Map Is Not To Be Used
FOR SURVEY PURPOSES.

400' Scale

Area shown thus: EASTERN PROVINCIAL FOREST. FILE: 52758.

Area shown thus: Reserved for Power Sites to H.E.P.C. FILE: 83050 Vol. 1 B. 2.

Flooding Rights on Madawaska River Reserved to contour 817', 870' & 925' to H.E.P.C. FILE: 83050 Vol. 1 B. 2.

Surface Rights Only Reserved for Tower Sites to Dept of Lands & Forests.

DATE OF ISSUE
AUG 10 1971
CH. DEPT. OF LANDS AND FORESTS

PLAN NO.-M. 119

ONTARIO
DEPARTMENT OF MINES
AND NORTHERN AFFAIRS

Raglan Twp. (M.144)

Sebastopol Twp. (M.148)

Griffith Twp. (M.96)

Denbigh Twp. (M.82)

THE TOWNSHIP OF
LYNDOCH

COUNTY OF
RENFREW

EASTERN ONTARIO
MINING DIVISION

SCALE: 1-INCH=40 CHAINS

LEGEND

- PATENTED LAND
- CROWN LAND SALE
- LEASES
- LOCATED LAND
- LICENSE OF OCCUPATION
- ROADS
- IMPROVED ROADS
- KINGS HIGHWAY
- RAILWAYS
- POWER LINES
- MARSH OR MUSKEG
- MINES
- SURFACE RIGHTS ONLY
- MINING RIGHTS ONLY
- TRAILS

NOTES

This Map Is Not To Be Used
FOR SURVEY PURPOSES.

400' Section Line

Area shown thus: EASTERN PROVINCIAL FOREST. FILE: 52758

Area shown thus: Reserved for Power Sites to H.E.P.C. FILE: 83050 Vol. 1 & 2

Flooding Rights on Madawaska River Reserved to contour 817', 870' & 925' to H.E.P.C. FILE: 83050 Vol. 1 & 2

Surface Rights Only Reserved for Tower Sites to Dept of Lands & Forests

DATE OF ISSUE

AUG 13 1971

ONT. DEPT. OF MINES
AND NORTHERN AFFAIRS

PLAN NO.-M.119

ONTARIO
DEPARTMENT OF MINES
AND NORTHERN AFFAIRS

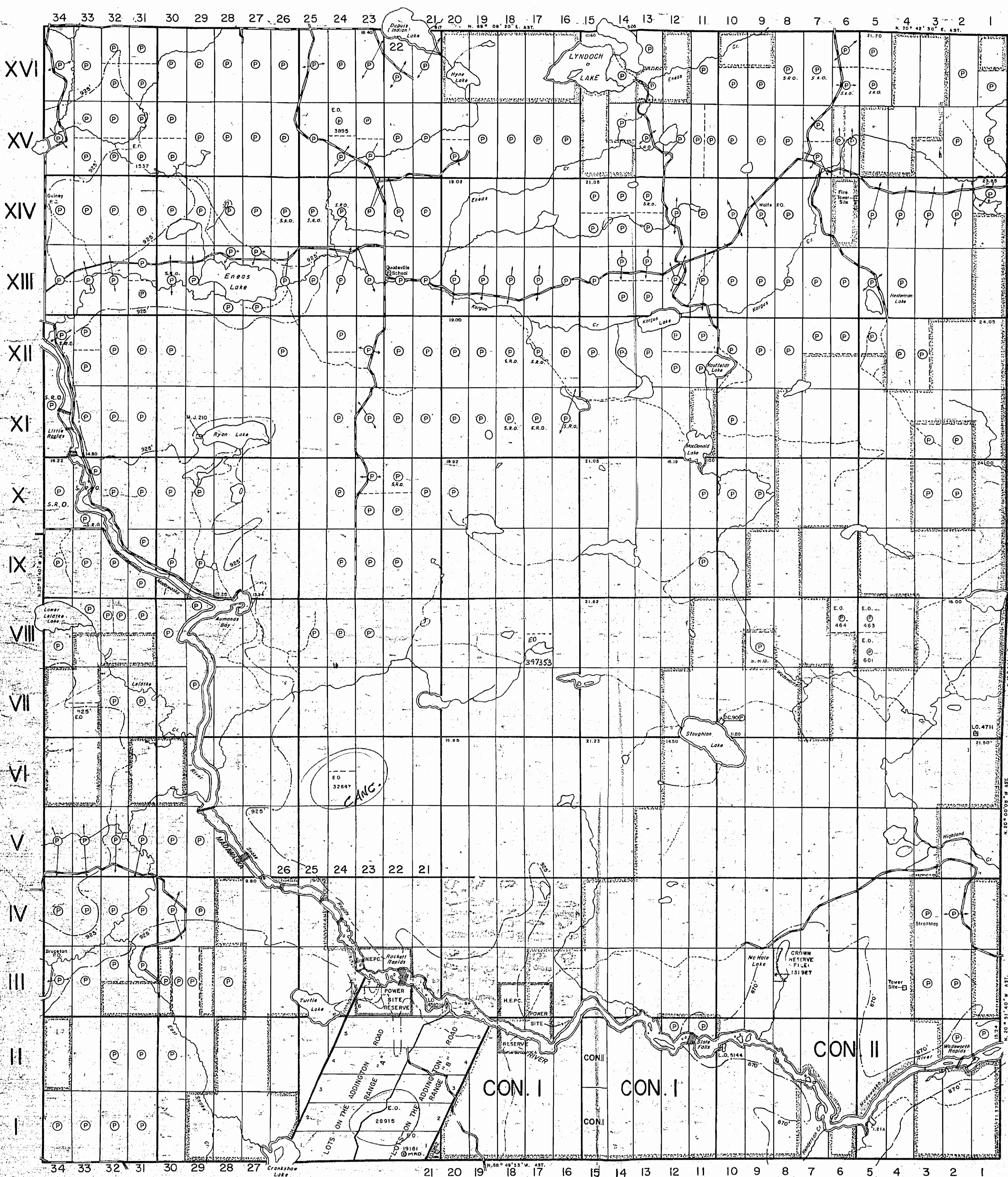


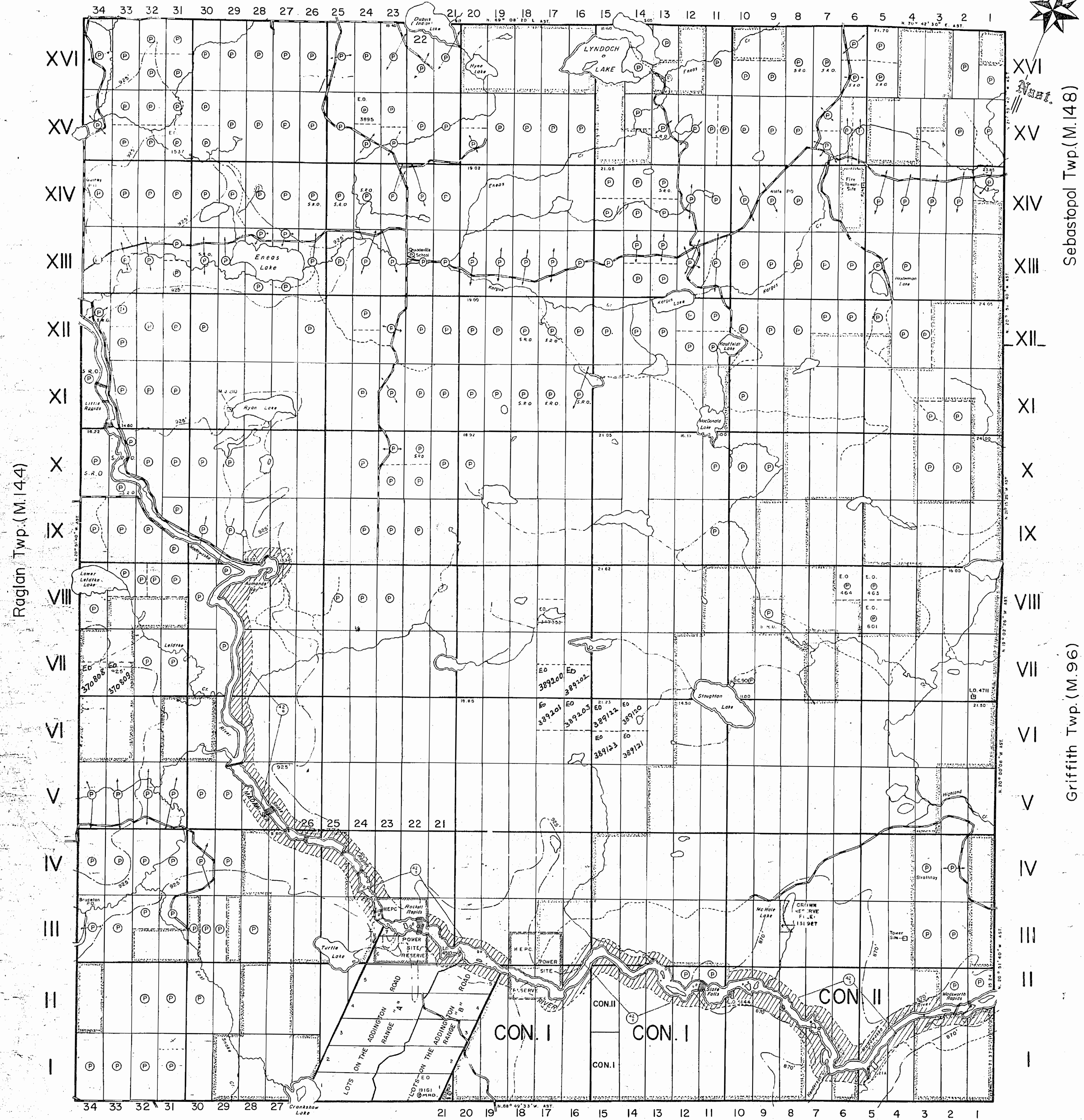

Sebastopol Twp. (M.148)

Griffith Twp. (M.96)

Raglan Twp. (M.144)

Denbigh Twp. (M.82)





LEGEND

PATENTED LAND	⊙
CROWN LAND SALE	C.S.
LEASES	⊕
LOCATED LAND	Loc.
LICENSE OF OCCUPATION	L.O.
ROADS	—
IMPROVED ROADS	—
KINGS HIGHWAY	—
RAILWAYS	—
POWER LINES	—
MARSH OR MUSKEG	—
MINES	⋈
SURFACE RIGHTS ONLY	S.R.O.
MINING RIGHTS ONLY	M.R.O.
TRAILS	—

NOTES

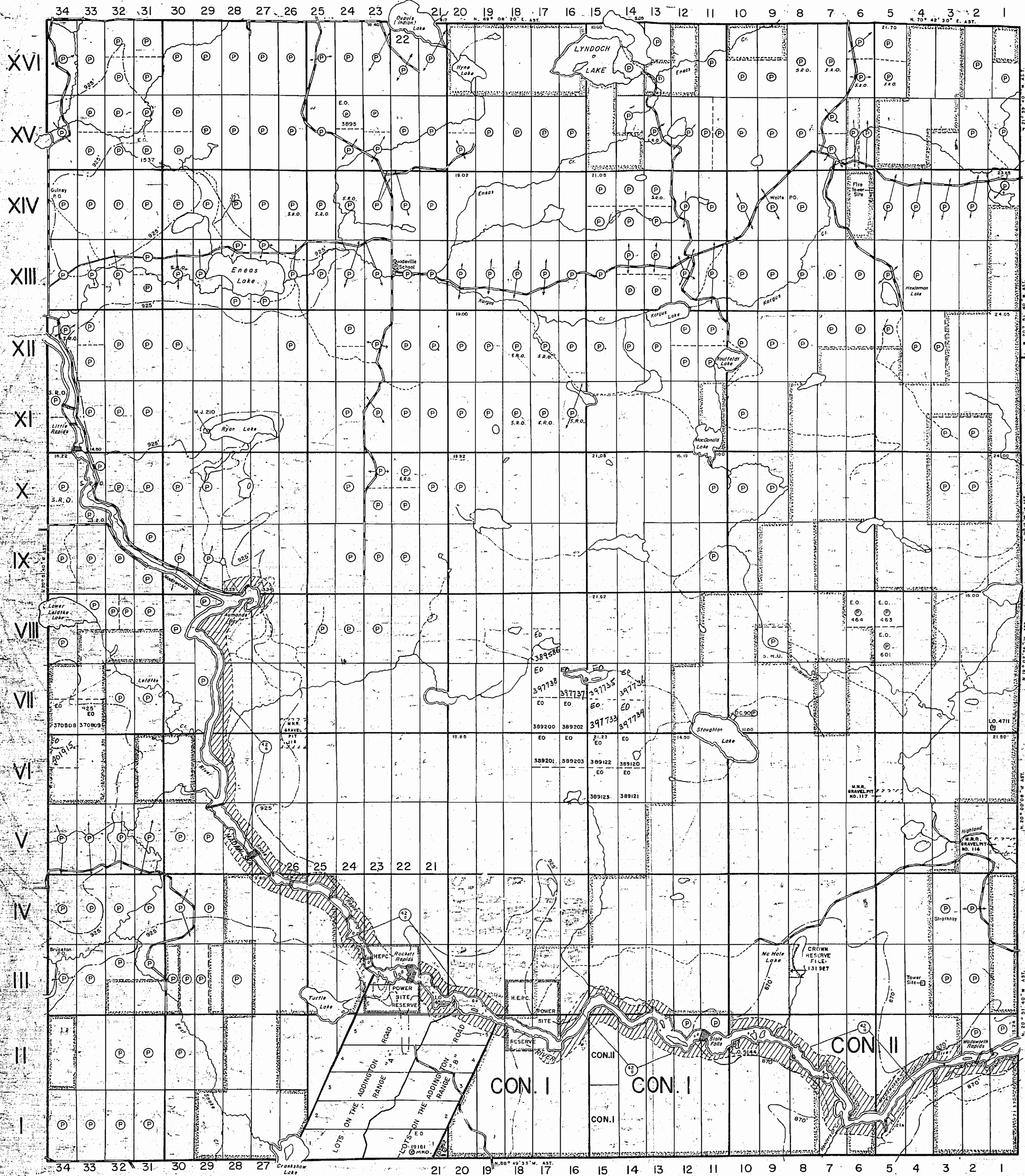
This Map Is Not To Be Used FOR SURVEY PURPOSES.

Area shown thus [diagonal lines] EASTERN PROVINCIAL FOREST. FILE: 52758.
 Area shown thus [wavy lines] Reserved for Power Sites to H.E.P.C. FILE: 83050 Vol. 1 & 2.
 Flooding Rights on Madawaska River Reserved to contour 817', 870' & 925' to H.E.P.C. FILE: 83050 Vol. 1 & 2.
 Surface Rights Reserved for Tower Sites to Dept. of Lands & Forests.

Areas withdrawn from staking under Section 42 of the Mining Act.

File	Date	Disposition
171518	Aug 25/71	Mining B Surface Rights

MINING LANDS -
DATE OF ISSUE
JAN 11 1973
MINISTRY OF NATURAL RESOURCES



LEGEND

PATENTED LAND	⊙
CROWN LAND SALE	C.S.
LEASES	⊖
LOCATED LAND	⊙
LICENSE OF OCCUPATION	L.O.
ROADS	
IMPROVED ROADS- KINGS' HIGHWAY	
RAILWAYS	
POWER LINES	
MARSH OR MUSKEG	
MINES	
SURFACE RIGHTS ONLY	S.R.O.
MINING RIGHTS ONLY	M.R.O.
TRAILS	

NOTES

This Map Is Not To Be Used FOR SURVEY PURPOSES.

Area shown thus: [Symbol] EASTERN PROVINCIAL FOREST. FILE: 52758.

Area shown thus: [Symbol] Reserved for Power Sites to H.E.P.C. FILE: 83050 Vol. 1 & 2.

Flooding Rights on Madawaska River Reserved to contour 817', 870' & 925' to H.E.P.C. FILE: 83050 Vol. 1 & 2.

Surface Rights Only Reserved for Tower Sites to Dept of Lands & Forests.

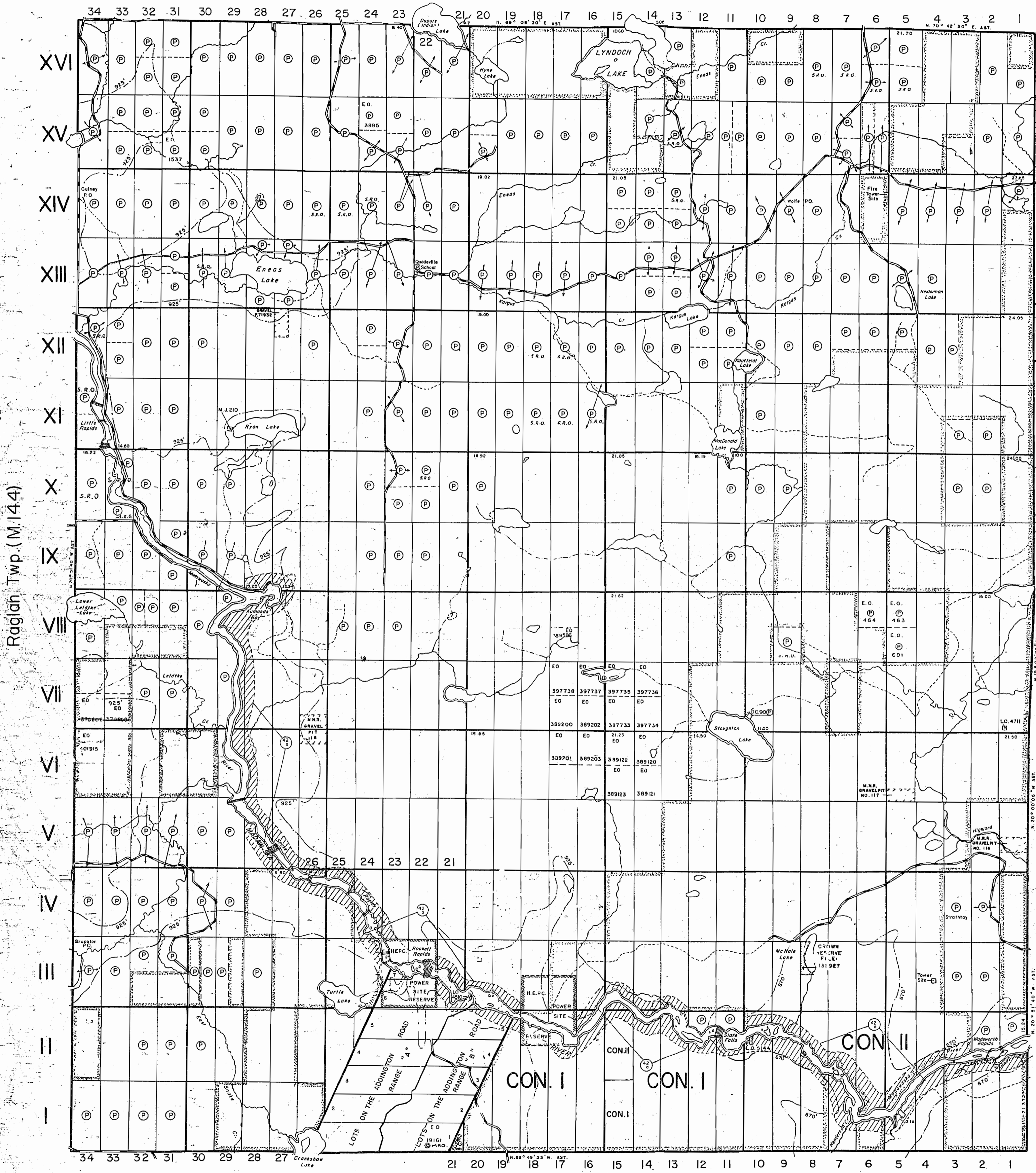

Areas withdrawn from staking under Section 42 of the Mining Act.

File	Date	Disposition
171510	Aug. 25/71	Mining & Surface Rights

MINING LANDS DATE OF ISSUE NOV 16 1973 - MINISTRY OF NATURAL RESOURCES

Brudenell Twp. (M.59)

THE TOWNSHIP OF
LYNDOCH
 COUNTY OF RENFREW
 EASTERN ONTARIO
 MINING DIVISION
 SCALE: 1-INCH=40 CHAINS



Sebastopol Twp. (M.148)
 Raglan Twp. (M.144)
 Griffith Twp. (M.96)

LEGEND

- PATENTED LAND ⊙
- CROWN LAND SALE ⊙
- LEASES ⊙
- LOCATED LAND ⊙
- LICENSE OF OCCUPATION ⊙
- ROADS —
- IMPROVED ROADS —
- KINGS HIGHWAY —
- RAILWAYS —
- POWER LINES —
- MARSH OR MUSKEG —
- MINES ⊙
- SURFACE RIGHTS ONLY ⊙
- MINING RIGHTS ONLY ⊙
- TRAILS ⊙

NOTES

This Map Is Not To Be Used FOR SURVEY PURPOSES.

Area shown thus: EASTERN PROVINCIAL FOREST. FILE: 52758.
 Area shown thus: Reserved for Power Sites to H.E.P.C. FILE: 83050 Vol. 1 & 2.
 Flooding Rights on Madawaska River Reserved to contour 817', 870' & 925' To H.E.P.C. FILE: 83050 Vol. 1 & 2.
 Surface Rights Only Reserved for Tower Sites to Dept. of Lands & Forests.

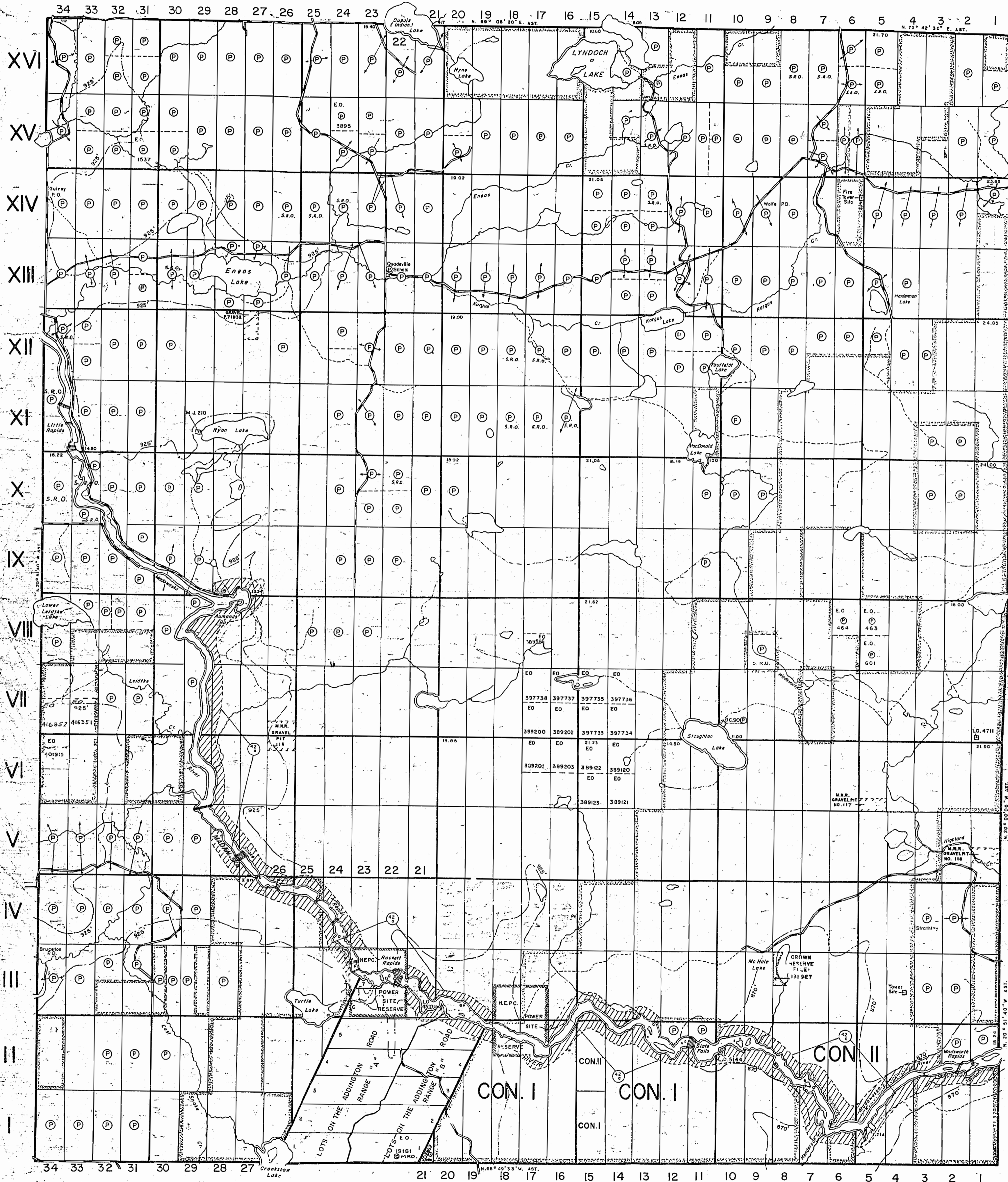
Areas withdrawn from staking under Section 42 of the Mining Act.

File	Date	Disposition
171510	Aug. 25/71	Mining & Surface Right

MINING LANDS
 DATE OF ISSUE
 JUN 25 1974
 MINISTRY OF NATURAL RESOURCES

PLAN NO.-M.119

Denbigh Twp. (M.82)



Sebastopol Twp. (M.148)

Griffith Twp. (M.96)

LEGEND

- PATENTED LAND ⊙
- CROWN LAND SALE ⊙
- LEASES ⊙
- LOCATED LAND ⊙
- LICENSE OF OCCUPATION ⊙
- ROADS —
- IMPROVED ROADS —
- KINGS HIGHWAY —
- RAILWAYS —
- POWER LINES —
- MARSH OR MUSKEG —
- MINES ⊙
- SURFACE RIGHTS ONLY S.R.O.
- MINING RIGHTS ONLY M.R.O.
- TRAILS —

NOTES

This Map Is Not To Be Used
FOR SURVEY PURPOSES.

400' scale

Area shown thus: EASTERN PROVINCIAL FOREST. FILE: 52758.

Area shown thus: Reserved for Power Sites to H.E.P.C. FILE: 83050 Vol. 1 & 2.

Flooding Rights on Madawaska River Reserved to contour 817', 870' & 925' to H.E.P.C. FILE: 83050 Vol. 1 & 2.

Surface Rights Only Reserved for Tower Sites to Dept. of Lands & Forests.

Areas withdrawn from staking under Section 42 of the Mining Act.

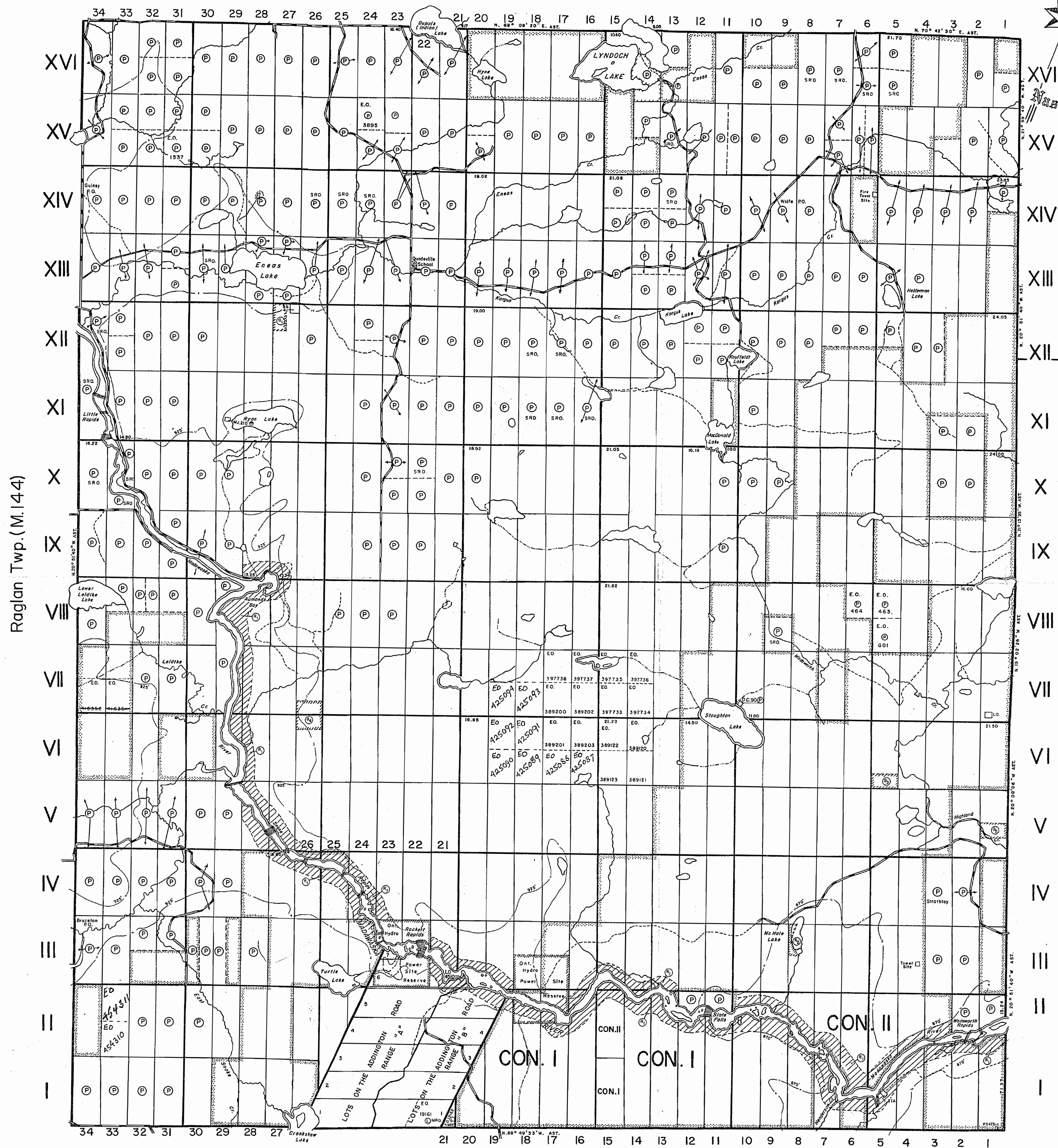
File	Date	Disposition
171510	Aug. 25/71	Mining B Surface Rights

MINING LANDS
DATE OF ISSUE
SEP 20 1974
MINISTRY OF NATURAL RESOURCES

Brudenell Twp. (M.59)

THE TOWNSHIP OF
LYNDOCH

COUNTY OF RENFREW
EASTERN ONTARIO
MINING DIVISION
SCALE: 1-INCH=40 CHAINS



LEGEND

- PATENTED LAND ⊙
- CROWN LAND SALE ⊙
- LEASES ⊙
- LOCATED LAND ⊙
- LICENSE OF OCCUPATION ⊙
- ROADS —
- IMPROVED ROADS —
- KINGS HIGHWAY —
- RAILWAYS —
- POWER LINES —
- MARSH OR MUSKEG —
- MINES ⊙
- SURFACE RIGHTS ONLY S.R.O.
- MINING RIGHTS ONLY M.R.O.
- TRAILS —
- PATENTED S.R.O. ⊙
- CANCELLED ⊙

NOTES

This Map Is Not To Be Used FOR SURVEY PURPOSES.

400' surface rights reservation along the shores of all lakes and rivers.

Area shown thus: [hatched] EASTERN PROVINCIAL FOREST. File: 52758.

Area shown thus: [hatched] Reserved for Power Sites to Ont. Hydro. File: 83050 v.1B.2.

Flooding Rights on Madawaska River Reserved to contour 817', 870' & 925' to Ont. Hydro. FILE: 83050 Vol. I & 2.

Areas withdrawn from staking under Section 43 of the Mining Act (R.S.O.1970).

Order No.	File	Date	Disposition
464	463	AUG. 25/71	S.R. & M.R.
465	461		
466	461		

Ⓢ CROWN RES. 131927

SAND and GRAVEL

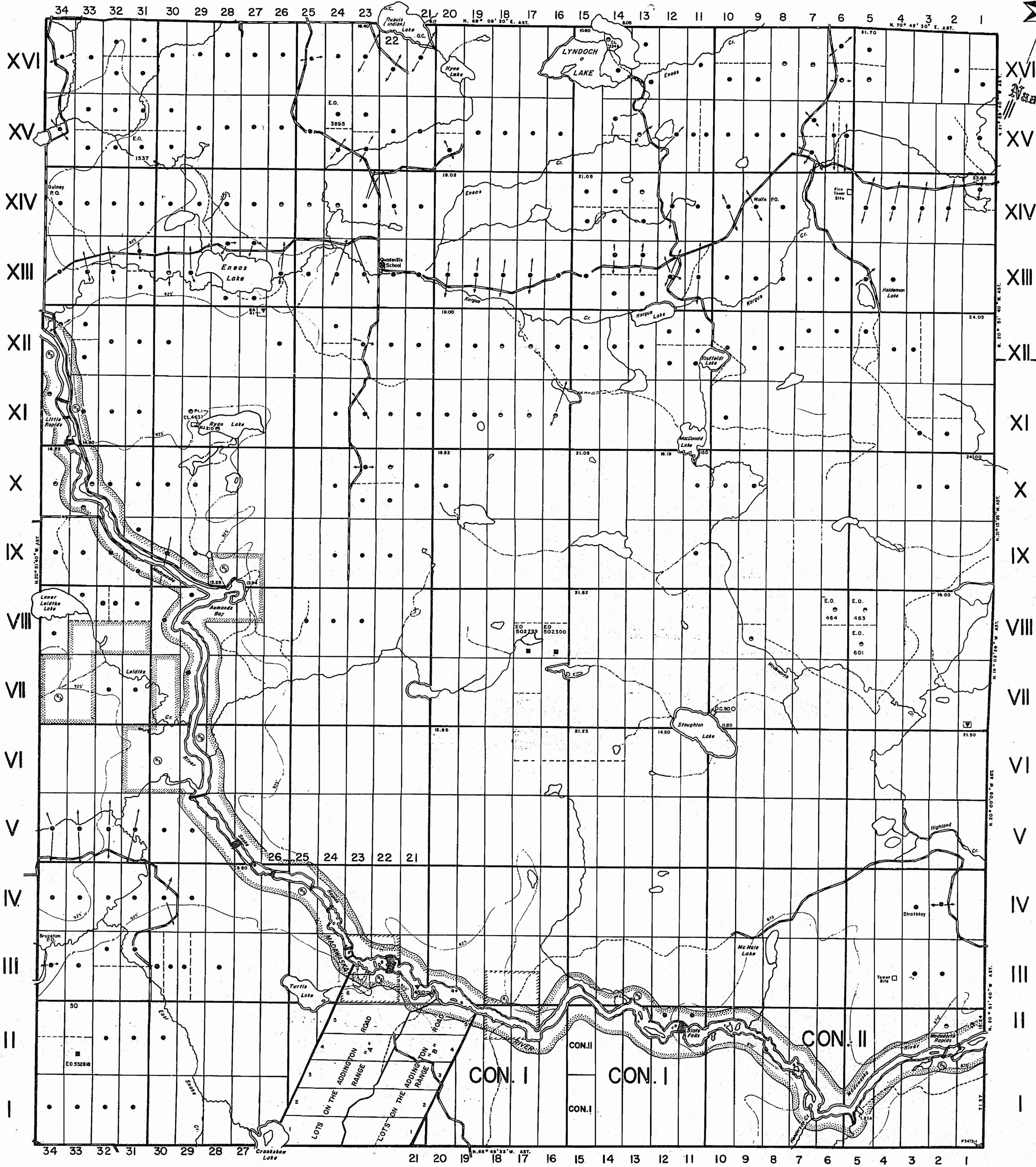
- Ⓢ GRAVEL File 71932
- Ⓢ MNR. PIT 116
- Ⓢ MNR. PIT 117
- Ⓢ MNR. PIT 118

MINING LANDS -
DATE OF ISSUE
MAY - 8 1975
MINISTRY OF NATURAL RESOURCES

PLAN NO.-M.119

ONTARIO
MINISTRY OF NATURAL RESOURCES
SURVEYS AND MAPPING BRANCH

Brudenell Twp.



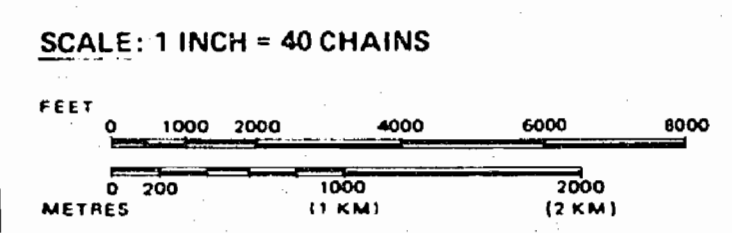
LEGEND

- HIGHWAY AND ROUTE No.
- OTHER ROADS
- TRAILS
- SURVEYED LINES:
 - TOWNSHIPS, BASE LINES, ETC.
 - LOTS, MINING CLAIMS, PARCELS, ETC.
- UNSURVEYED LINES:
 - LOT LINES
 - PARCEL BOUNDARY
 - MINING CLAIMS ETC.
- RAILWAY AND RIGHT OF WAY
- UTILITY LINES
- NON-PERENNIAL STREAM
- FLOODING OR FLOODING RIGHTS
- SUBDIVISION OR COMPOSITE PLAN
- RESERVATIONS
- ORIGINAL SHORELINE
- MARSH OR MUSKEG
- MINES
- TRAVERSE MONUMENT

DISPOSITION OF CROWN LANDS

TYPE OF DOCUMENT	SYMBOL
PATENT, SURFACE & MINING RIGHTS	●
" SURFACE RIGHTS ONLY	○
" MINING RIGHTS ONLY	◐
LEASE, SURFACE & MINING RIGHTS	■
" SURFACE RIGHTS ONLY	◼
" MINING RIGHTS ONLY	◻
LICENCE OF OCCUPATION	▼
ORDER-IN-COUNCIL	OC
RESERVATION	⊙
CANCELLED	⊖
SAND & GRAVEL	⊗

NOTE: MINING RIGHTS IN PARCELS PATENTED PRIOR TO MAY 6, 1913, VESTED IN ORIGINAL PATENTEE BY THE PUBLIC LANDS ACT, R.S.O. 1970, CHAP. 380, SEC. 63, SUBSEC. 1.



AREAS WITHDRAWN FROM DISPOSITION

M.R.O. - MINING RIGHTS ONLY
 S.R.O. - SURFACE RIGHTS ONLY
 M.+S. - MINING AND SURFACE RIGHTS

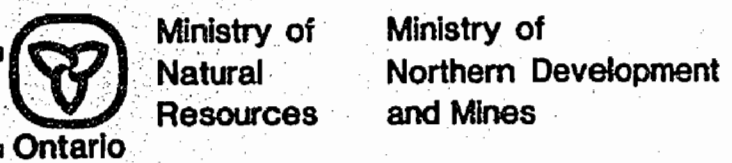
Description	Order No.	Date	Disposition	File
① ONTARIO HYDRO POWER SITE RESERVE.				
② ONTARIO HYDRO POWER SITE RESERVE.				
③ F.R.C.V. PARK 4, W.68/83	18/9/83	M+S		188534

THE INFORMATION THAT APPEARS ON THIS MAP HAS BEEN COMPILED FROM VARIOUS SOURCES, AND ACCURACY IS NOT GUARANTEED. THOSE WISHING TO STAKE MINING CLAIMS SHOULD CONSULT WITH THE MINING RECORDER, MINISTRY OF NORTHERN DEVELOPMENT AND MINES, FOR ADDITIONAL INFORMATION ON THE STATUS OF THE LANDS SHOWN HEREON.

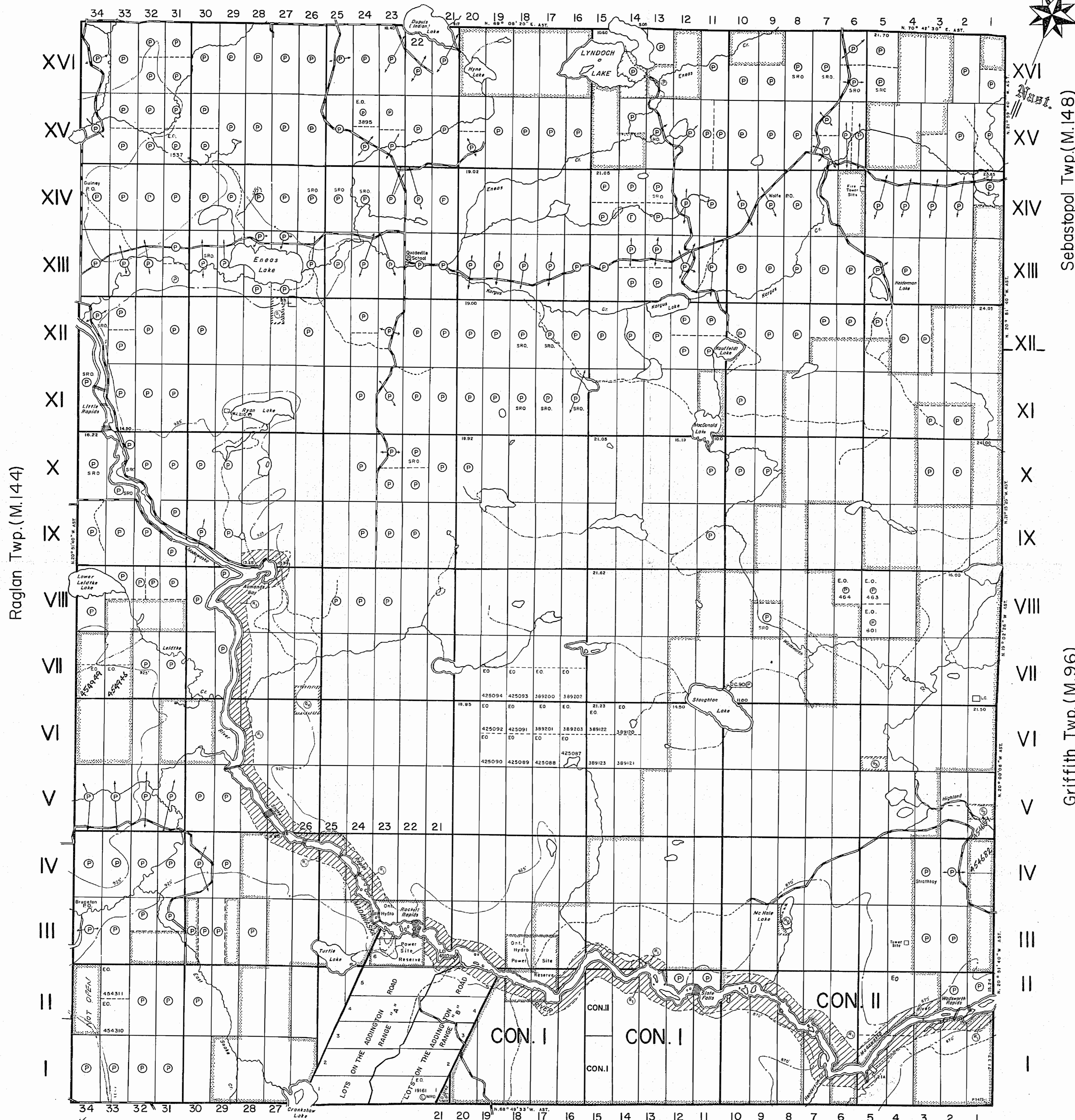
NOTES

Flooding Rights on Madawaska River, Reserved to contour 817', 870' and 925' to Ontario Hydro. FILE= 83050 Vol 1 & 2.
 400' SURFACE RIGHTS RESERVATION ALONG THE SHORES OF ALL LAKES AND RIVERS.

TOWNSHIP
LYNDOCH
 M.N.R. ADMINISTRATIVE DISTRICT
PEMBROKE
 MINING DIVISION
 SOUTHERN ONTARIO
 LAND TITLES / REGISTRY DIVISION
RENFREW



Date MARCH 1987 Number **G-3400**



LEGEND

- | | |
|-----------------------|--------|
| PATENTED LAND | ⊙ |
| CROWN LAND SALE | C.S. |
| LEASES | ⊖ |
| LOCATED LAND | Loc. |
| LICENSE OF OCCUPATION | L.O. |
| ROADS | — |
| IMPROVED ROADS | — |
| KINGS HIGHWAY | — |
| RAILWAYS | — |
| POWER LINES | — |
| MARSH OR MUSKEG | — |
| MINES | ⊗ |
| SURFACE RIGHTS ONLY | S.R.O. |
| MINING RIGHTS ONLY | M.R.O. |
| TRAILS | — |
| PATENTED S.R.O. | ⊙ |
| CANCELLED | C. |

NOTES

This Map Is Not To Be Used FOR SURVEY PURPOSES.

400' surface rights reservation along the shores of all lakes and rivers.

Area shown thus: [diagonal lines] EASTERN PROVINCIAL FOREST. File: 52758.

Area shown thus: [hatched] Reserved for Power Sites to Ont. Hydro. File: 83050 v.182.

Flooding Rights on Madawaska River Reserved to contour 817', 870' & 925' to Ont. Hydro. FILE: 83050 Vol. I & 2.

Areas withdrawn from staking under Section 43 of the Mining Act (R.S.O.1970).
Order No. File Date Disposition
④ 17518
④ CROWN RES 131927

SAND and GRAVEL

- ④ GR2.EL. File 71532
- ④ MNR. PIT 116
- ④ MNR. PIT 117
- ④ MNR. PIT 118

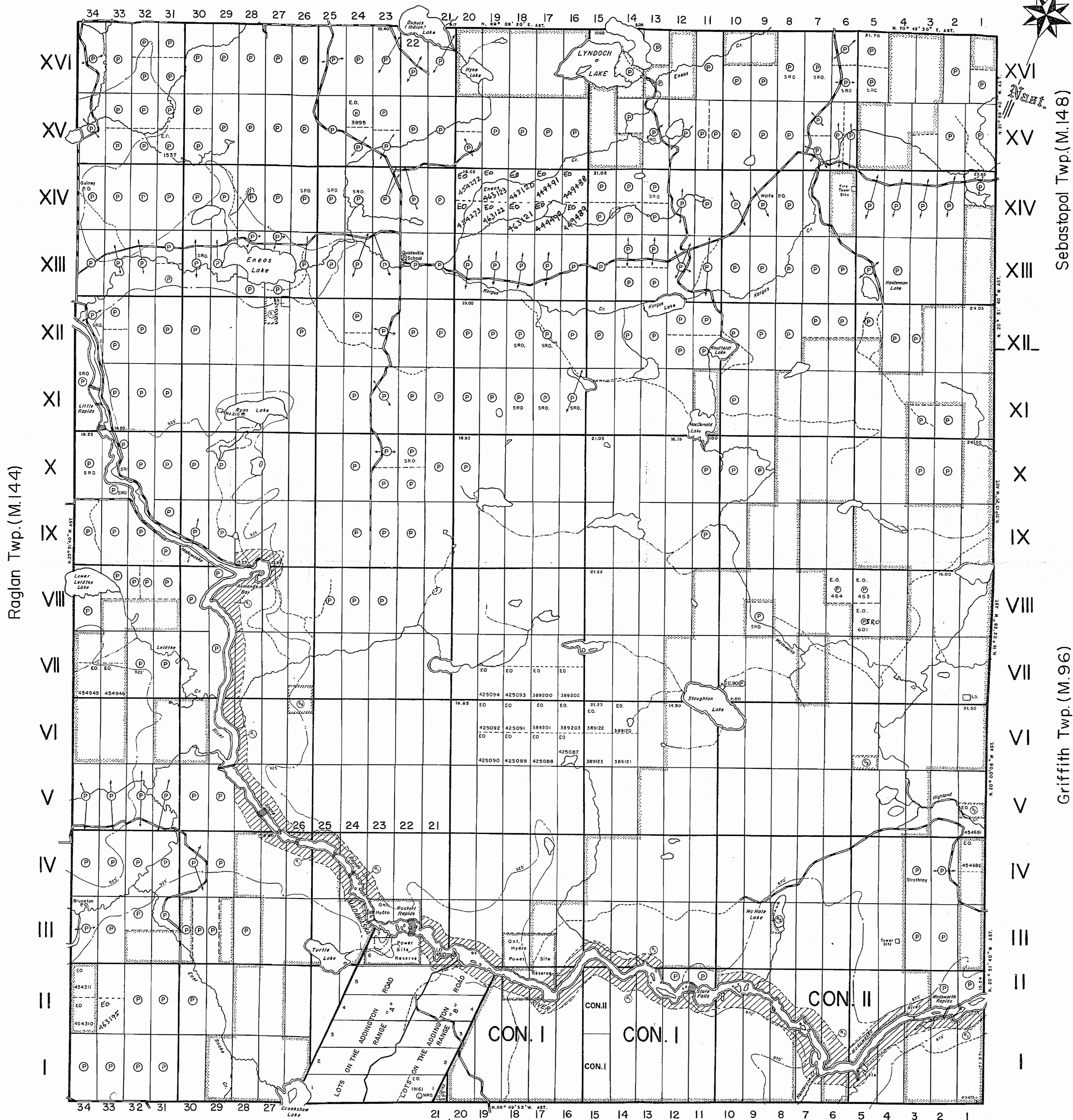
MINING LANDS
DATE OF ISSUE
SEP 23 1975
MINISTRY OF NATURAL RESOURCES

Raglan Twp. (M.144)

Sebastopol Twp. (M.148)

Griffith Twp. (M.96)

Hwy 500
TOP OF HILL
RUBY POST OFFICE (RUBY MINE)
3 HOUSES



LEGEND

PATENTED LAND	⊙
CROWN LAND SALE	C.S.
LEASES	⊙
LOCATED LAND	Loc.
LICENSE OF OCCUPATION	L.O.
ROADS	—
IMPROVED ROADS	—
KINGS HIGHWAY	—
RAILWAYS	—
POWER LINES	—
MARSH OR MUSKEG	—
MINES	⊙
SURFACE RIGHTS ONLY	S.R.O.
MINING RIGHTS ONLY	M.R.O.
TRAILS	—
PATENTED S.R.O.	⊙
CANCELLED	C.

NOTES
This Map Is Not To Be Used FOR SURVEY PURPOSES.

400' surface rights reservation along the shores of all lakes and rivers.
Area shown thus: [diagonal lines] EASTERN PROVINCIAL FOREST. File: 52758.
Area shown thus: [dotted lines] Reserved for Power Sites to Ont. Hydro. File: 83050 v.1 & 2.
Flooding Rights on Madawaska River Reserved to contour 817', 870' & 925' to Ont. Hydro. FILE: 83050 Vol. 1 & 2.
Areas withdrawn from staking under Section 43 of the Mining Act (R.S.O. 1970).
Order No. File Date Disposition
① 1715/6 1715/6 S.R. 9 NR
② CROWN RES. 131927 AUG 25/71

SAND and GRAVEL
① GRAVEL File 71932
② MNR PIT 116
③ MNR PIT 117
④ MNR PIT 118

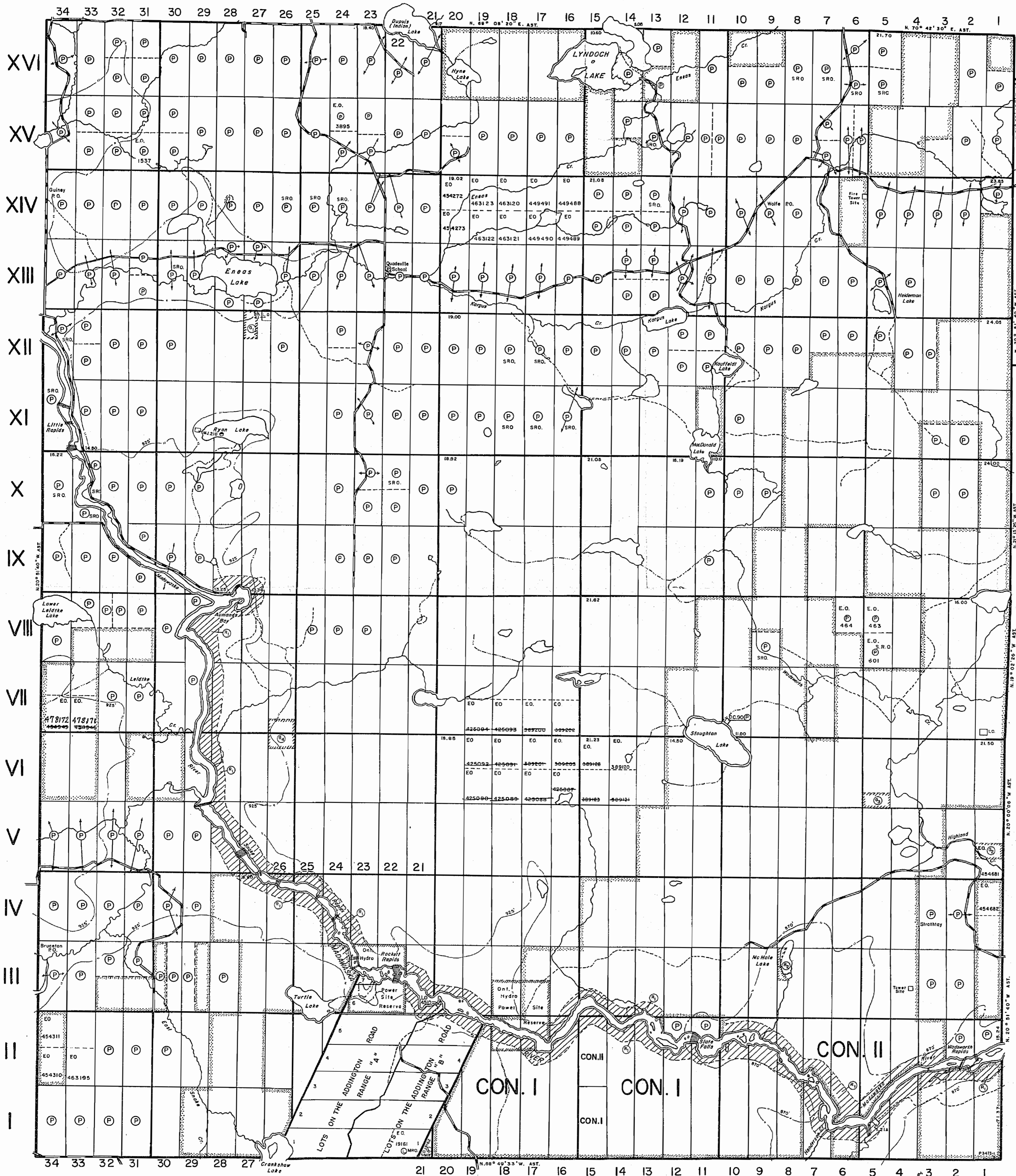
MINING LANDS - DATE OF ISSUE
NOV 19 1975.
MINISTRY OF NATURAL RESOURCES



Raglan Twp. (M.144)

Sebastopol Twp. (M.148)

Griffith Twp. (M.96)



LEGEND

- PATENTED LAND ⊙
- CROWN LAND SALE C.S.
- LEASES ⊖
- LOCATED LAND Loc.
- LICENSE OF OCCUPATION L.O.
- ROADS ———
- IMPROVED ROADS ———
- KINGS HIGHWAY ———
- RAILWAYS ———
- POWER LINES ———
- MARSH OR MUSKEG ———
- MINES ———
- SURFACE RIGHTS ONLY S.R.O.
- MINING RIGHTS ONLY M.R.O.
- TRAILS ———
- PATENTED S.R.O. ⊙
- CANCELLED ⊙

NOTES

This Map Is Not To Be Used
FOR SURVEY PURPOSES.

400' surface rights reservation along the shores
of all lakes and rivers.

Area shown thus: [diagonal lines] EASTERN PROVINCIAL
FOREST. File: 52758.

Area shown thus: [wavy lines] Reserved for Power
Sites to Ont. Hydro. File: 83050 v.1 & 2.

Flooding Rights on Madawaska River Reserved
to contour 817', 870' & 925' to Ont. Hydro.
FILE: 83050 Vol. 1 & 2.

Areas withdrawn from staking under Section
43 of the Mining Act (R.S.O. 1970).
Order No. File Date Disposition
① 464 171018
② 463 171018
③ 601 171018
④ CROWN RES. 131927

SAND and GRAVEL

- ① GRAVEL File 71932
- ② MNR PIT 116
- ③ MNR PIT 117
- ④ MNR PIT 118

DATE OF ISSUE
JUN 10 1976
SURVEYS AND MAPPING
BRANCH

THE TOWNSHIP
OF
LYNDOCH

COUNTY OF
RENFREW

EASTERN ONTARIO
MINING DIVISION

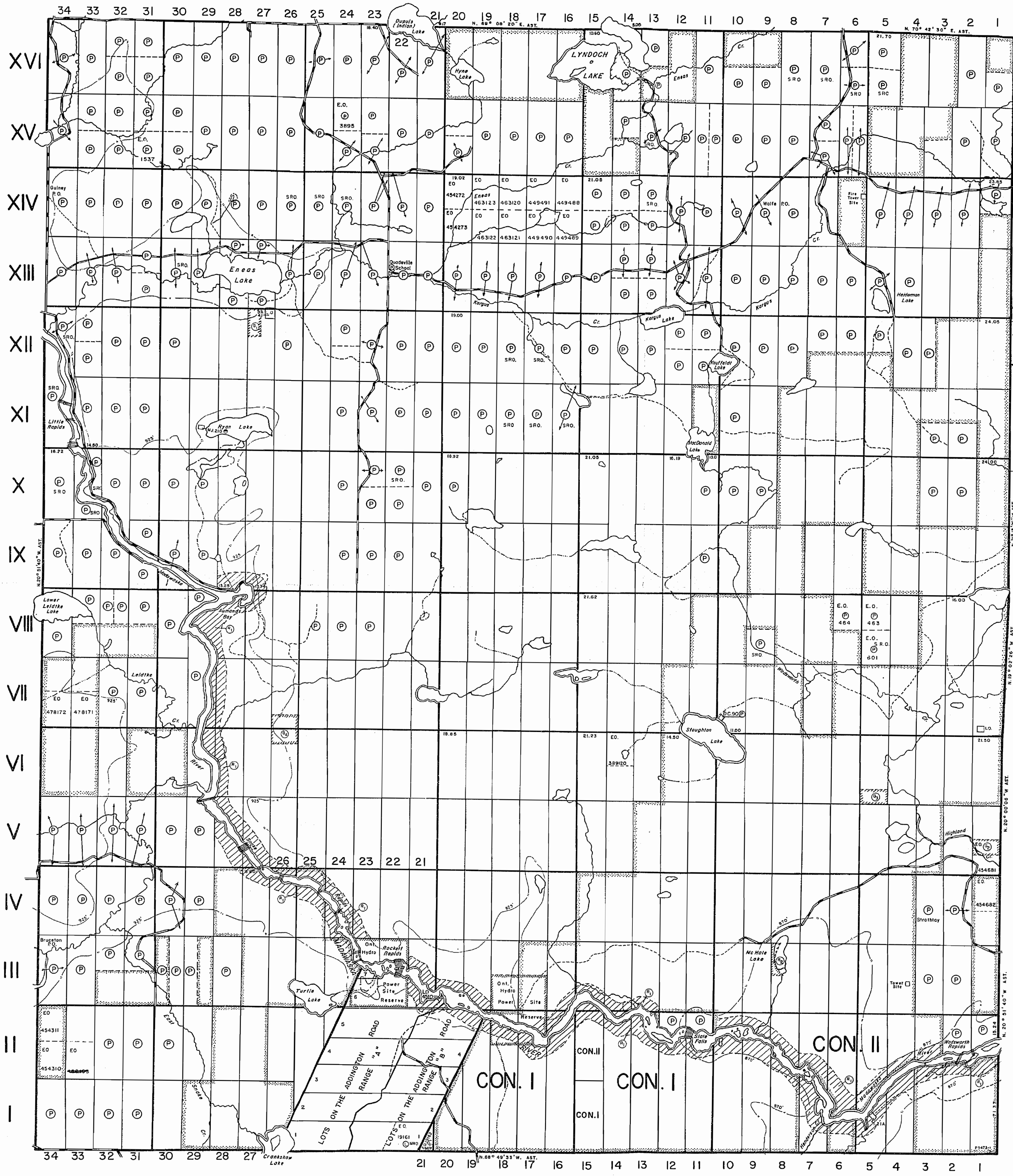
SCALE: 1-INCH=40 CHAINS



Raglan Twp.(M.144)

Sebastopol Twp.(M.148)

Griffith Twp.(M.96)



LEGEND

- PATENTED LAND (P)
- CROWN LAND SALE (C.S.)
- LEASES (L)
- LOCATED LAND (Loc.)
- LICENSE OF OCCUPATION (L.O.)
- ROADS (—)
- IMPROVED ROADS (—)
- KINGS HIGHWAY (—)
- RAILWAYS (—)
- POWER LINES (—)
- MARSH OR MUSKOGEE (—)
- MINES (—)
- SURFACE RIGHTS ONLY (S.R.O.)
- MINING RIGHTS ONLY (M.R.O.)
- TRAILS (—)
- PATENTED S.R.O. (P)
- CANCELLED (C)

NOTES

This Map Is Not To Be Used
FOR SURVEY PURPOSES.

400' surface rights reservation along the shores
of all lakes and rivers.

Area shown thus: [diagonal lines] EASTERN PROVINCIAL
FOREST. File: 52758.

Area shown thus: [hatched] Reserved for Power
Sites to Ont. Hydro. File: 83050 v.1B.2.

Flooding Rights on Madawaska River Reserved
to contour 817', 870' & 925' to Ont. Hydro.
FILE: 83050 Vol. 1 & 2.

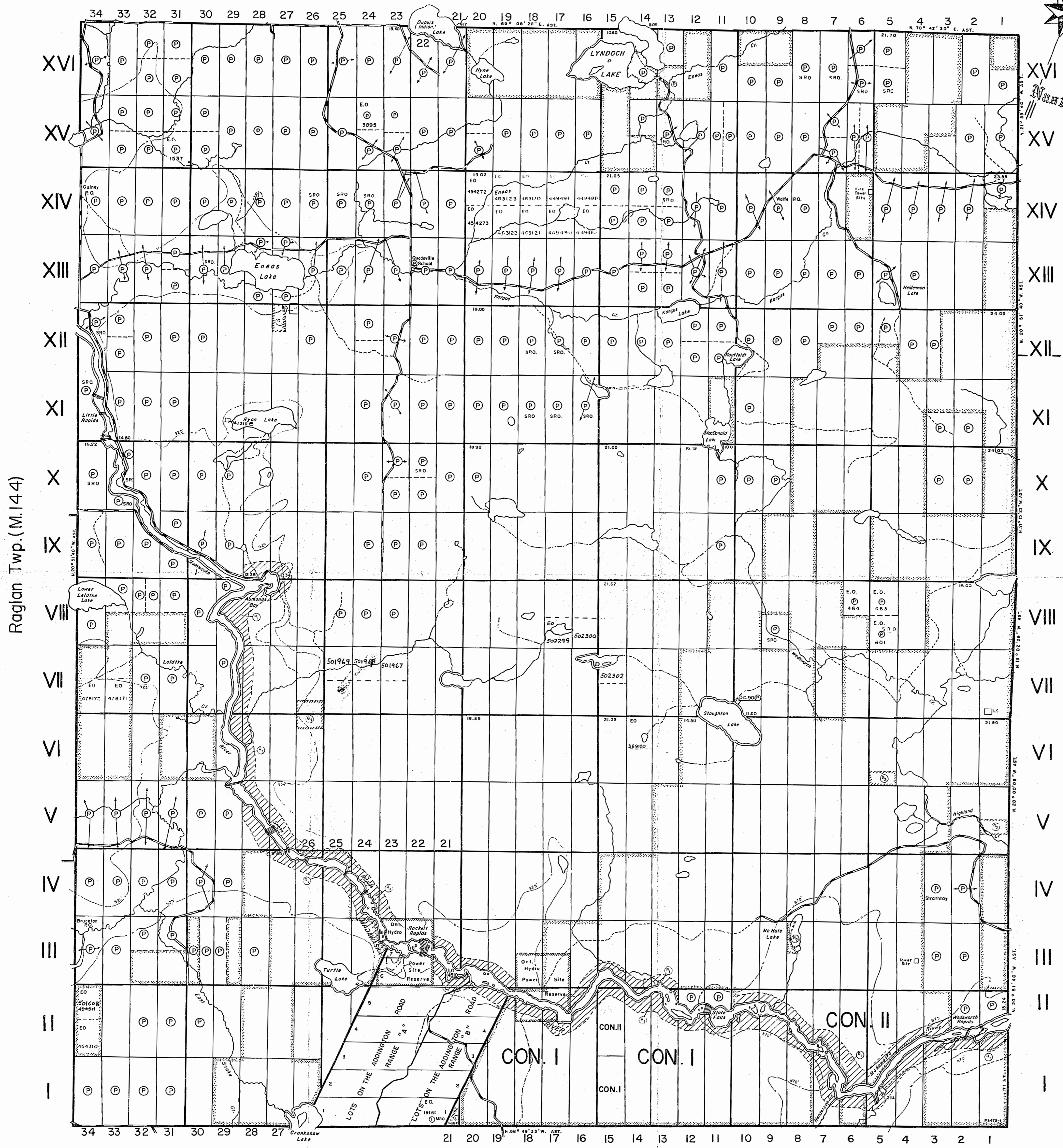
Areas withdrawn from staking under Section
43 of the Mining Act (R.S.O. 1970).

Order No.	File	Date	Disposition
1	464	17/1/16	SR & M.R.
2	463	AUG. 25/71	SR & M.R.
3	461		SR & M.R.
4	460		SR & M.R.
5	459		SR & M.R.
6	458		SR & M.R.
7	457		SR & M.R.
8	456		SR & M.R.
9	455		SR & M.R.
10	454		SR & M.R.
11	453		SR & M.R.
12	452		SR & M.R.
13	451		SR & M.R.
14	450		SR & M.R.
15	449		SR & M.R.
16	448		SR & M.R.
17	447		SR & M.R.
18	446		SR & M.R.
19	445		SR & M.R.
20	444		SR & M.R.
21	443		SR & M.R.
22	442		SR & M.R.
23	441		SR & M.R.
24	440		SR & M.R.
25	439		SR & M.R.
26	438		SR & M.R.
27	437		SR & M.R.
28	436		SR & M.R.
29	435		SR & M.R.
30	434		SR & M.R.
31	433		SR & M.R.
32	432		SR & M.R.
33	431		SR & M.R.
34	430		SR & M.R.

SAND and GRAVEL

- 1. GRAVEL File 71932
- 2. MNR. PIT 116
- 3. MNR. PIT 117
- 4. MNR. PIT 118

DATE OF ISSUE
NOV 8 1976
SURVEYS AND MAPPING
BRANCH



LEGEND

PATENTED LAND	⊙
CROWN LAND SALE	C.S.
LEASES	⊕
LOCATED LAND	Loc.
LICENSE OF OCCUPATION	L.O.
ROADS	—
IMPROVED ROADS	—
KINGS HIGHWAY	—
RAILWAYS	—
POWER LINES	—
MARSH OR MUSKEG	—
MINES	⋈
SURFACE RIGHTS ONLY	S.R.O.
MINING RIGHTS ONLY	M.R.O.
TRAILS	—
PATENTED S.R.O.	⊙
CANCELLED	⊖

NOTES

This Map Is Not To Be Used FOR SURVEY PURPOSES.

400' surface rights reservation along the shores of all lakes and rivers.

Area shown thus: [diagonal lines] EASTERN PROVINCIAL FOREST. File: 52758.

Area shown thus: [wavy lines] Reserved for Power Sites to Ont. Hydro. File: 83050 v.1 & 2.

Flooding Rights on Madawaska River Reserved to contour 817', 870' & 925' to Ont. Hydro. FILE: 83050 Vol. 1 & 2.

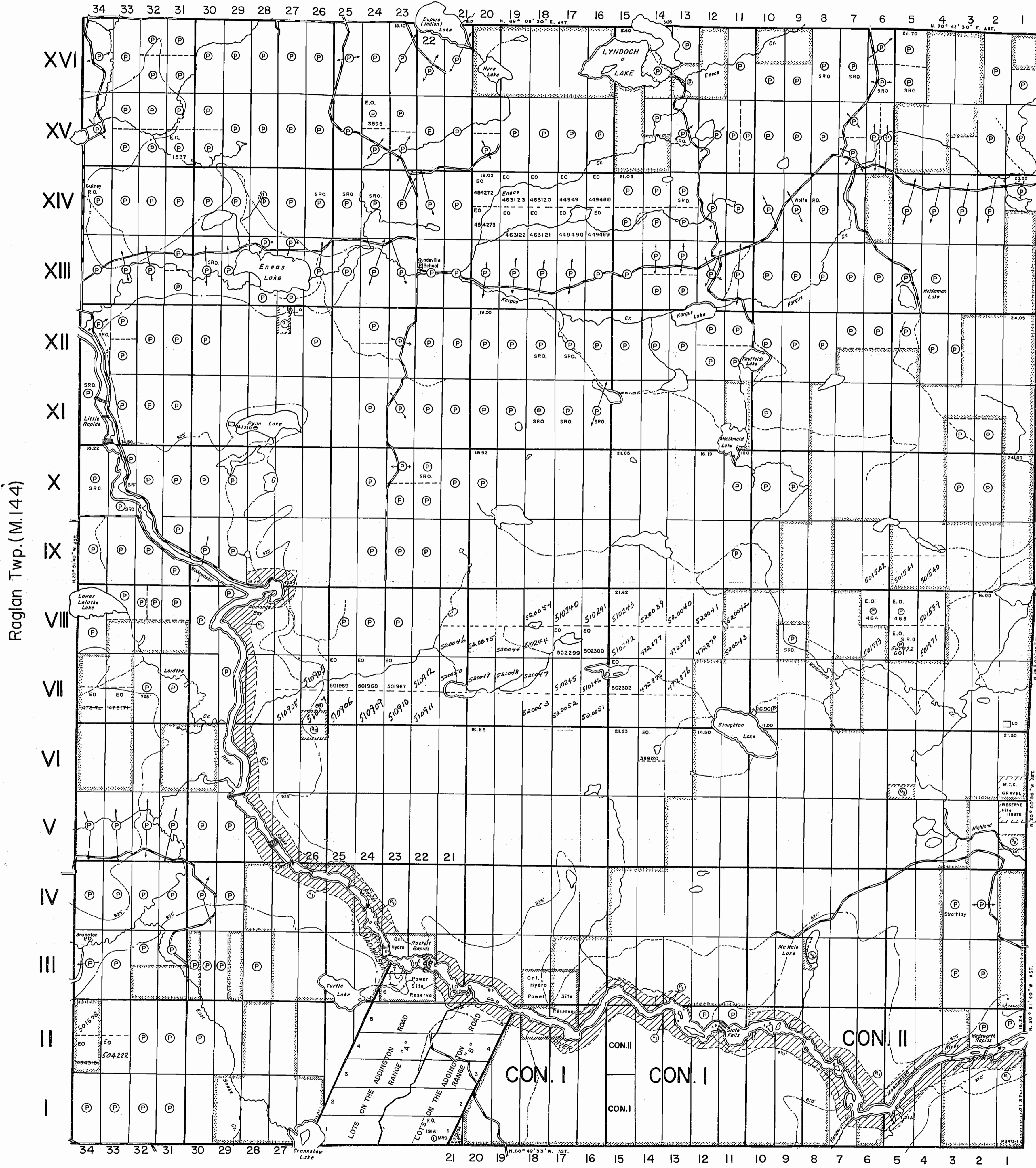
Areas withdrawn from staking under Section 43 of the Mining Act (R.S.O.1970).

Order No.	File	Date	Disposition
Ⓜ	464	AUG. 25/71	SR & MR
Ⓜ	463		
Ⓜ	462		
Ⓜ	461		
Ⓜ	460		
Ⓜ	459		
Ⓜ	458		
Ⓜ	457		
Ⓜ	456		
Ⓜ	455		
Ⓜ	454		
Ⓜ	453		
Ⓜ	452		
Ⓜ	451		
Ⓜ	450		
Ⓜ	449		
Ⓜ	448		
Ⓜ	447		
Ⓜ	446		
Ⓜ	445		
Ⓜ	444		
Ⓜ	443		
Ⓜ	442		
Ⓜ	441		
Ⓜ	440		
Ⓜ	439		
Ⓜ	438		
Ⓜ	437		
Ⓜ	436		
Ⓜ	435		
Ⓜ	434		
Ⓜ	433		
Ⓜ	432		
Ⓜ	431		
Ⓜ	430		
Ⓜ	429		
Ⓜ	428		
Ⓜ	427		
Ⓜ	426		
Ⓜ	425		
Ⓜ	424		
Ⓜ	423		
Ⓜ	422		
Ⓜ	421		
Ⓜ	420		
Ⓜ	419		
Ⓜ	418		
Ⓜ	417		
Ⓜ	416		
Ⓜ	415		
Ⓜ	414		
Ⓜ	413		
Ⓜ	412		
Ⓜ	411		
Ⓜ	410		
Ⓜ	409		
Ⓜ	408		
Ⓜ	407		
Ⓜ	406		
Ⓜ	405		
Ⓜ	404		
Ⓜ	403		
Ⓜ	402		
Ⓜ	401		
Ⓜ	400		
Ⓜ	399		
Ⓜ	398		
Ⓜ	397		
Ⓜ	396		
Ⓜ	395		
Ⓜ	394		
Ⓜ	393		
Ⓜ	392		
Ⓜ	391		
Ⓜ	390		
Ⓜ	389		
Ⓜ	388		
Ⓜ	387		
Ⓜ	386		
Ⓜ	385		
Ⓜ	384		
Ⓜ	383		
Ⓜ	382		
Ⓜ	381		
Ⓜ	380		
Ⓜ	379		
Ⓜ	378		
Ⓜ	377		
Ⓜ	376		
Ⓜ	375		
Ⓜ	374		
Ⓜ	373		
Ⓜ	372		
Ⓜ	371		
Ⓜ	370		
Ⓜ	369		
Ⓜ	368		
Ⓜ	367		
Ⓜ	366		
Ⓜ	365		
Ⓜ	364		
Ⓜ	363		
Ⓜ	362		
Ⓜ	361		
Ⓜ	360		
Ⓜ	359		
Ⓜ	358		
Ⓜ	357		
Ⓜ	356		
Ⓜ	355		
Ⓜ	354		
Ⓜ	353		
Ⓜ	352		
Ⓜ	351		
Ⓜ	350		
Ⓜ	349		
Ⓜ	348		
Ⓜ	347		
Ⓜ	346		
Ⓜ	345		
Ⓜ	344		
Ⓜ	343		
Ⓜ	342		
Ⓜ	341		
Ⓜ	340		
Ⓜ	339		
Ⓜ	338		
Ⓜ	337		
Ⓜ	336		
Ⓜ	335		
Ⓜ	334		
Ⓜ	333		
Ⓜ	332		
Ⓜ	331		
Ⓜ	330		
Ⓜ	329		
Ⓜ	328		
Ⓜ	327		
Ⓜ	326		
Ⓜ	325		
Ⓜ	324		
Ⓜ	323		
Ⓜ	322		
Ⓜ	321		
Ⓜ	320		
Ⓜ	319		
Ⓜ	318		
Ⓜ	317		
Ⓜ	316		
Ⓜ	315		
Ⓜ	314		
Ⓜ	313		
Ⓜ	312		
Ⓜ	311		
Ⓜ	310		
Ⓜ	309		
Ⓜ	308		
Ⓜ	307		
Ⓜ	306		
Ⓜ	305		
Ⓜ	304		
Ⓜ	303		
Ⓜ	302		
Ⓜ	301		
Ⓜ	300		
Ⓜ	299		
Ⓜ	298		
Ⓜ	297		
Ⓜ	296		
Ⓜ	295		
Ⓜ	294		
Ⓜ	293		
Ⓜ	292		
Ⓜ	291		
Ⓜ	290		
Ⓜ	289		
Ⓜ	288		
Ⓜ	287		
Ⓜ	286		
Ⓜ	285		
Ⓜ	284		
Ⓜ	283		
Ⓜ	282		
Ⓜ	281		
Ⓜ	280		
Ⓜ	279		
Ⓜ	278		
Ⓜ	277		
Ⓜ	276		
Ⓜ	275		
Ⓜ	274		
Ⓜ	273		
Ⓜ	272		
Ⓜ	271		
Ⓜ	270		
Ⓜ	269		
Ⓜ	268		
Ⓜ	267		
Ⓜ	266		
Ⓜ	265		
Ⓜ	264		
Ⓜ	263		
Ⓜ	262		
Ⓜ	261		
Ⓜ	260		
Ⓜ	259		
Ⓜ	258		
Ⓜ	257		
Ⓜ	256		
Ⓜ	255		
Ⓜ	254		
Ⓜ	253		
Ⓜ	252		
Ⓜ	251		
Ⓜ	250		
Ⓜ	249		
Ⓜ	248		
Ⓜ	247		
Ⓜ	246		
Ⓜ	245		
Ⓜ	244		
Ⓜ	243		
Ⓜ	242		
Ⓜ	241		
Ⓜ	240		
Ⓜ	239		
Ⓜ	238		
Ⓜ	237		
Ⓜ	236		
Ⓜ	235		
Ⓜ	234		
Ⓜ	233		
Ⓜ	232		
Ⓜ	231		
Ⓜ	230		
Ⓜ	229		
Ⓜ	228		
Ⓜ	227		
Ⓜ	226		
Ⓜ	225		
Ⓜ	224		
Ⓜ	223		
Ⓜ	222		
Ⓜ	221		
Ⓜ	220		
Ⓜ	219		
Ⓜ	218		
Ⓜ	217		
Ⓜ	216		
Ⓜ	215		
Ⓜ	214		
Ⓜ	213		
Ⓜ	212		
Ⓜ	211		
Ⓜ	210		
Ⓜ	209		
Ⓜ	208		
Ⓜ	207		
Ⓜ	206		
Ⓜ	205		
Ⓜ	204		
Ⓜ	203		
Ⓜ	202		
Ⓜ	201		
Ⓜ	200		
Ⓜ	199		
Ⓜ	198		
Ⓜ	197		
Ⓜ	196		
Ⓜ	195		
Ⓜ	194		
Ⓜ	193		
Ⓜ	192		
Ⓜ	191		
Ⓜ	190		
Ⓜ	189		
Ⓜ	188		
Ⓜ	187		
Ⓜ	186		
Ⓜ	185		
Ⓜ	184		
Ⓜ	183		
Ⓜ	182		
Ⓜ	181		
Ⓜ	180		
Ⓜ	179		
Ⓜ	178		
Ⓜ	177		
Ⓜ	176		
Ⓜ	175		
Ⓜ	174		
Ⓜ	173		
Ⓜ	172		
Ⓜ	171		
Ⓜ	170		
Ⓜ	169		
Ⓜ	168		
Ⓜ	167		
Ⓜ	166		
Ⓜ	165		
Ⓜ	164		
Ⓜ	163		
Ⓜ	162		
Ⓜ	161		
Ⓜ	160		
Ⓜ	159		
Ⓜ	158		
Ⓜ	157		
Ⓜ	156		
Ⓜ	155		
Ⓜ	154		
Ⓜ	153		
Ⓜ	152		
Ⓜ	151		
Ⓜ	150		
Ⓜ	149		
Ⓜ			

Brudenell Twp.(M.59)

THE TOWNSHIP OF **LYNDOCH**

COUNTY OF RENFREW
EASTERN ONTARIO MINING DIVISION
SCALE: 1-INCH=40 CHAINS



XVI
XV
XIV
XIII
XII
XI
X
IX
VIII
VII
VI
V
IV
III
II
I

Sebastopol Twp.(M.148)

Griffith Twp.(M.96)

LEGEND

- PATENTED LAND ⊕
- CROWN LAND SALE C.S.
- LEASES ⊙
- LOCATED LAND Loc.
- LICENSE OF OCCUPATION L.O.
- ROADS ———
- IMPROVED ROADS ———
- KINGS HIGHWAY ———
- RAILWAYS ———
- POWER LINES ———
- MARSH OR MUSKEG ———
- MINES ———
- SURFACE RIGHTS ONLY S.R.O.
- MINING RIGHTS ONLY M.R.O.
- TRAILS ———
- PATENTED S.R.O. ⊕
- CANCELLED ⊙

NOTES

This Map Is Not To Be Used FOR SURVEY PURPOSES.

400' surface rights reservation along the shores of all lakes and rivers.

Area shown thus: [diagonal lines] EASTERN PROVINCIAL FOREST. File: 52758.

Area shown thus: [wavy lines] Reserved for Power Sites to Ont. Hydro. File: 83050 v.1&2.

Flooding Rights on Madawaska River Reserved to contour 817', 870' & 925' to Ont. Hydro. FILE: 83050 Vol. 1 & 2.

Areas withdrawn from staking under Section 43 of the Mining Act (R.S.O.1970).

Order No.	File	Date	Disposition
1	171516	JUG.25/71	S.R. & M.R.
2	CROWN RES. 131927		

SAND and GRAVEL

- 1. GRAVEL File 71932
- 2. M.N.R. PIT 116
- 3. M.N.R. PIT 117
- 4. M.N.R. PIT 118

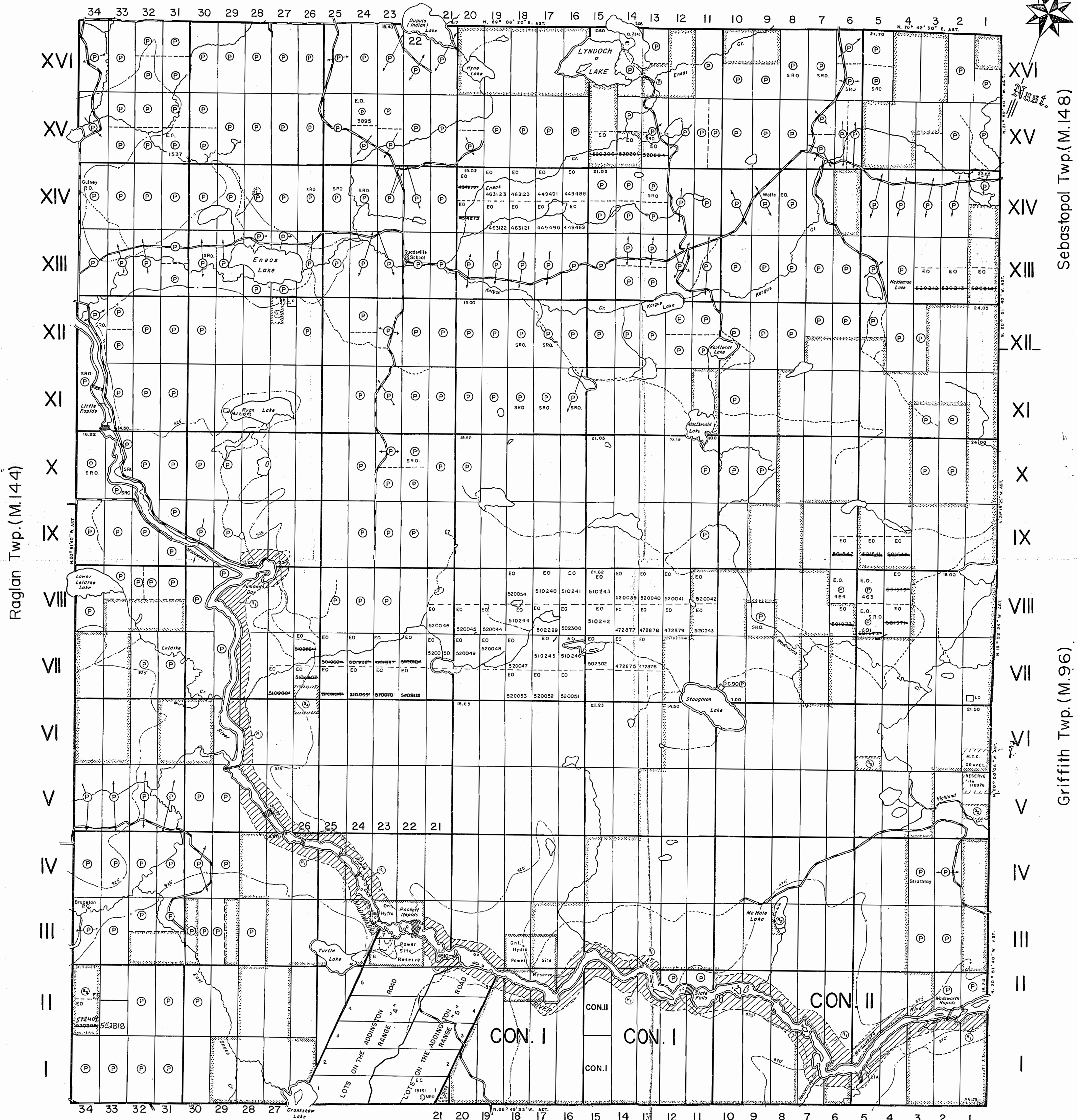
DATE OF ISSUE
AUG - 9 1977
SURVEYS AND MAPPING
BRANCH

DATE OF ISSUE
A

PLAN NO.-M. 119

ONTARIO
MINISTRY OF NATURAL RESOURCES
SURVEYS AND MAPPING BRANCH

Denbigh Twp.(M.82)



LEGEND

- PATENTED LAND ⊙
- CROWN LAND SALE C.S.
- LEASES ⊖
- LOCATED LAND Loc.
- LICENSE OF OCCUPATION L.O.
- ROADS —
- IMPROVED ROADS —
- KINGS HIGHWAY —
- RAILWAYS —
- POWER LINES —
- MARSH OR MUSKEG —
- MINES ✕
- SURFACE RIGHTS ONLY S.R.O.
- MINING RIGHTS ONLY M.R.O.
- TRAILS —
- PATENTED S.R.O. ⊙
- CANCELLED C.

NOTES

This Map Is Not To Be Used FOR SURVEY PURPOSES.

400' surface rights reservation along the shores of all lakes and rivers.

Area shown thus: [diagonal lines] EASTERN PROVINCIAL FOREST. File: 52758.

Area shown thus: [wavy lines] Reserved for Power Sites to Ont. Hydro. File: 83050 v.1 & 2.

Flooding Rights on Madawaska River Reserved to contour 817', 870' & 925' to Ont. Hydro. FILE: 83050 Vol. I & 2.

Areas withdrawn from staking under Section 43 of the Mining Act (R.S.O.1970).

Order No. File	Date	Disposition
④ 171519	AUG. 25/71	M.R.O.
④ CROWN RES. 131927		S.R. & M.R.

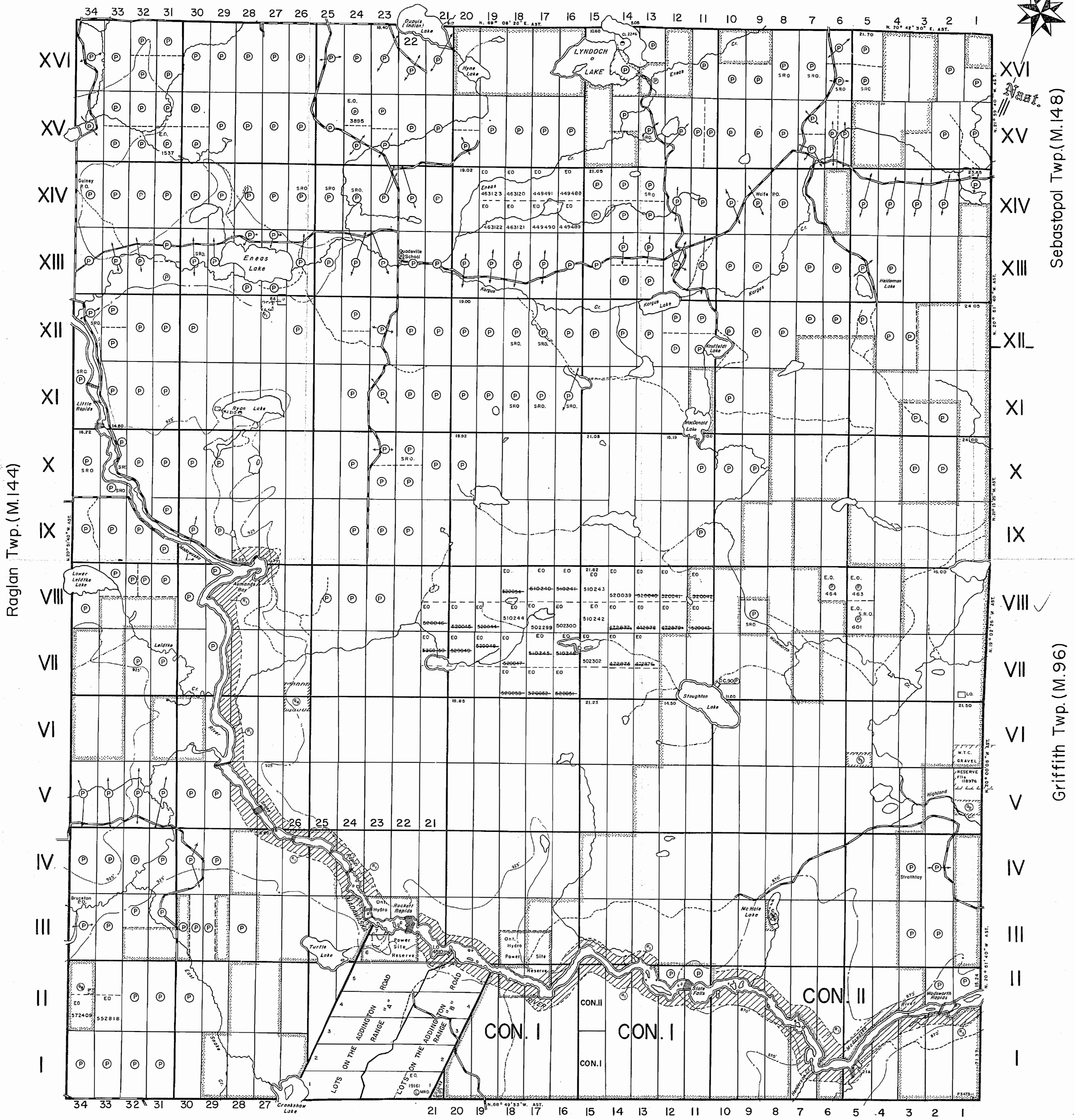

SAND and GRAVEL

- ④ GRAVEL File 71932
- ④ MNR PIT 116
- ④ MNR PIT 117
- ④ MNR PIT 118
- ④ GRAVEL FILE 41857

DATE OF ISSUE
OCT 12 1979
SURVEYS AND MAPPING
BRANCH

Brudenell Twp. (M.59)

THE TOWNSHIP OF
LYNDOCH
 M-119
 COUNTY OF A
 DIST. MAN. RENFREW
 PEMBROKE
 EASTERN ONTARIO
 MINING DIVISION
 SCALE: 1-INCH=40 CHAINS



LEGEND

- PATENTED LAND (P)
- CROWN LAND SALE (C.S.)
- LEASES (L)
- LOCATED LAND (Loc.)
- LICENSE OF OCCUPATION (L.O.)
- ROADS
- IMPROVED ROADS
- KINGS HIGHWAY
- RAILWAYS
- POWER LINES
- MARSH OR MUSKEG
- MINES
- SURFACE RIGHTS ONLY (S.R.O.)
- MINING RIGHTS ONLY (M.R.O.)
- TRAILS
- PATENTED S.R.O.
- CANCELLED (C)

NOTES

This Map Is Not To Be Used FOR SURVEY PURPOSES.

400' surface rights reservation along the shores of all lakes and rivers.

Area shown thus [hatched] EASTERN PROVINCIAL FOREST. File: 52758.

Area shown thus [dotted] Reserved for Power Sites to Ont. Hydro. File: 83050 v.18.2.

Flooding Rights on Madawaska River Reserved to contour 817', 870' & 925' to Ont. Hydro. FILE: 83050 Vol. I & 2.

Areas withdrawn from staking under Section 43 of the Mining Act (R.S.O. 1970).

Order No.	File	Date	Disposition
464	171518	AUG. 25/71	SR & MR
463			
601			

SAND and GRAVEL

- (1) GRAVEL PIT #8 5D-19
- (2) MNR. PIT 116
- (3) MNR. PIT 117
- (4) MNR. PIT 118
- (5) GRAVEL FILE 4187

DATE OF ISSUE
 JUL 23 1980
 SURVEYS AND MAPPING
 BRANCH

PLAN NO.-M.119

ONTARIO
 MINISTRY OF NATURAL RESOURCES
 SURVEYS AND MAPPING BRANCH

Denbigh Twp. (M. 82)

Brudenell Twp. (M.59)

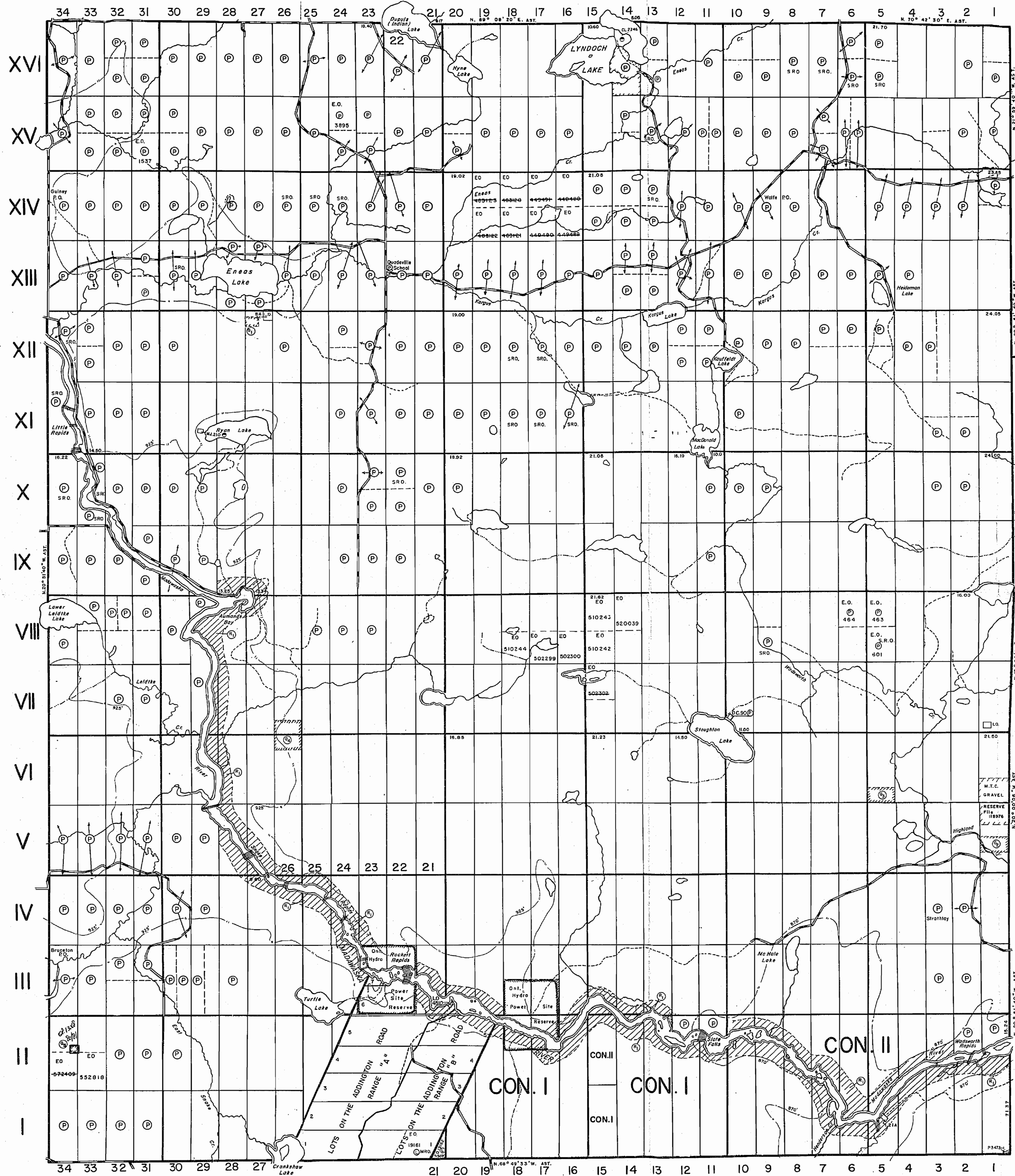
THE TOWNSHIP OF

LYNDOCH

M-119
 COUNTY OF RENFREW
 DIST. MANAGER PEMBROKE

EASTERN ONTARIO MINING DIVISION

SCALE: 1-INCH=40 CHAINS



Sebastopol Twp. (M.148)

Griffith Twp. (M.96)

Raglan Twp. (M.144)

Denbigh Twp. (M.82)

LEGEND

- PATENTED LAND (P)
- CROWN LAND SALE (C.S.)
- LEASES (L)
- LOCATED LAND (Loc.)
- LICENSE OF OCCUPATION (L.O.)
- ROADS (—)
- IMPROVED ROADS (—)
- KINGS HIGHWAY (—)
- RAILWAYS (—)
- POWER LINES (—)
- MARSH OR MUSKOG (—)
- MINES (—)
- SURFACE RIGHTS ONLY (S.R.O.)
- MINING RIGHTS ONLY (M.R.O.)
- TRAILS (—)
- PATENTED S.R.O. (P)
- CANCELLED (C)

NOTES

This Map Is Not To Be Used FOR SURVEY PURPOSES.

400' surface rights reservation along the shores of all lakes and rivers.

Area shown thus: [hatched] Reserved for Power Sites to Ont. Hydro. File: 83050 v.182.

Flooding Rights on Madawaska River Reserved to contour 817', 870' & 925' to Ont. Hydro. FILE: 83050 Vol. 1 & 2.

Areas withdrawn from staking under Section 43 of the Mining Act (R.S.O.1970).

Order No.	File	Date	Disposition
1	17156	AUG.25/71	S.R. & M.R.

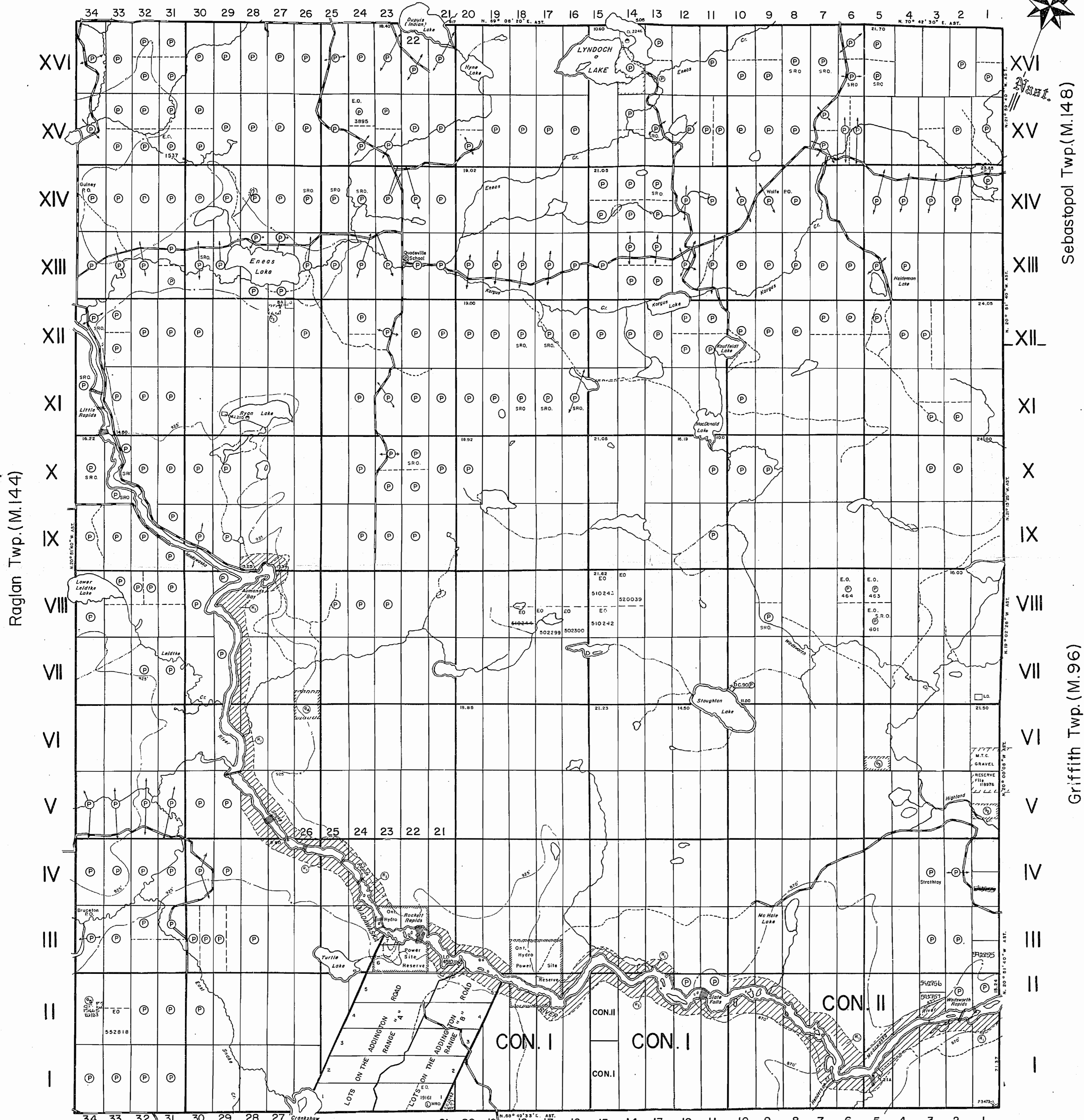
SAND and GRAVEL

- 1- GRAVEL PIT # 50-19
- 2- MNR. PIT 116
- 3- MNR. PIT 117
- 4- MNR. PIT 118
- 5- GRAVEL FILE 41857

DATE OF ISSUE
 JUN - 5 1981
 Ministry of Natural Resources
 TORONTO

PLAN NO.-M.119

ONTARIO
 MINISTRY OF NATURAL RESOURCES
 SURVEYS AND MAPPING BRANCH



LEGEND

- PATENTED LAND
- CROWN LAND SALE
- LEASES
- LOCATED LAND
- LICENSE OF OCCUPATION
- ROADS
- IMPROVED ROADS
- KINGS HIGHWAY
- RAILWAYS
- POWER LINES
- MARSH OR MUSKEG
- MINES
- SURFACE RIGHTS ONLY
- MINING RIGHTS ONLY
- TRAILS
- PATENTED S.R.O.
- CANCELLED

NOTES

This Map Is Not To Be Used
 FOR SURVEY PURPOSES.

400' surface rights reservation along the shores
 of all lakes and rivers.

Area shown thus: Reserved for Power
 Sites to Ont. Hydro. File: 83050 v.1 & 2.

Flooding Rights on Madawaska River Reserved
 to contour 817', 870' & 925' to Ont. Hydro.
 FILE: 83050 Vol. 1 & 2.

Areas withdrawn from staking under Section
 43 of the Mining Act (R.S.O. 1970).

Order No.	File	Date	Disposition
1	171518	AUG 25/71	S.R. & M.R.

SAND and GRAVEL

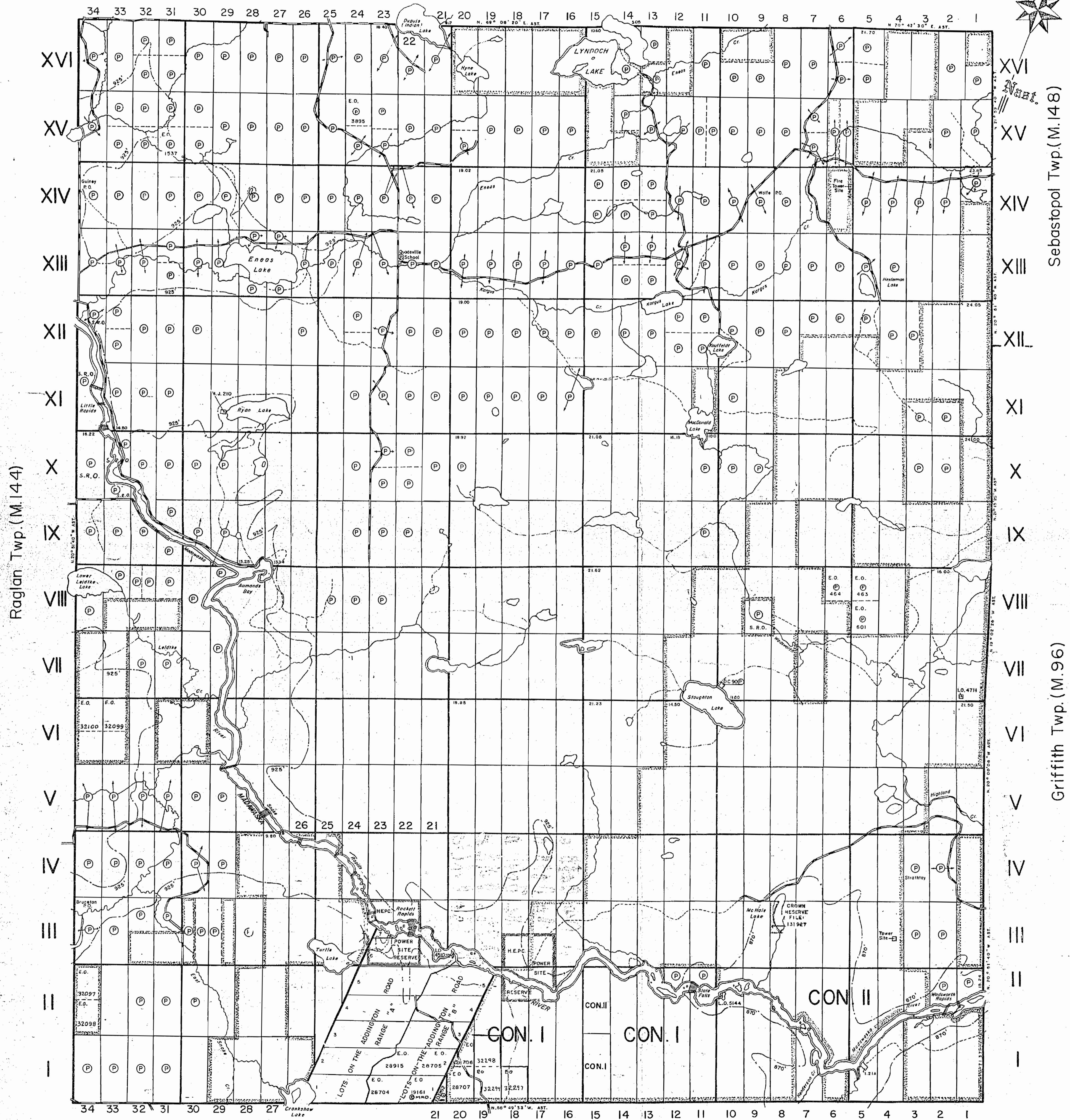

- 1. GRAVEL PIT NO 5D-19
- 2. MNR PIT 116
- 3. MNR PIT 117
- 4. MNR PIT 118
- 5. GRAVEL FILE 41857

DATE OF ISSUE
JUL 1 6 1982
 Ministry of Natural Resources
 TORONTO

Brudenell Twp. (M.59)

THE TOWNSHIP
OF 20 322 97
LYNDOCH

-COUNTY OF
RENFREW
EASTERN ONTARIO
MINING DIVISION
SCALE: 1-INCH=40 CHAINS



LEGEND

PATENTED LAND	⊙
CROWN LAND SALE	C.S.
LEASES	⊕
LOCATED LAND	Loc.
LICENSE OF OCCUPATION	L.O.
ROADS	—
IMPROVED ROADS	—
KINGS HIGHWAY	—
RAILWAYS	—
POWER LINES	—
MARSH OR MUSKEG	—
MINES	⋈
SURFACE RIGHTS ONLY	S.R.O.
MINING RIGHTS ONLY	M.R.O.
TRAILS	—

NOTES

This Map Is Not To Be Used
FOR SURVEY PURPOSES.

400' Surface Rights reservation around all lakes & rivers.

Area shown thus: [Symbol] EASTERN PROVINCIAL FOREST. FILE: 52758.

Area shown thus: [Symbol] Reserved for Power Sites to H.E.P.C. FILE: 83050 Vol. I & 2.

Flooding Rights on Madawaska River Reserved to contour 817', 870' & 925' to H.E.P.C. FILE: 83050 Vol. I & 2.

Surface Rights Only Reserved for Tower Sites to Dept. of Lands & Forests.

PLAN NO.-M.119

DEPARTMENT OF MINES
—ONTARIO—

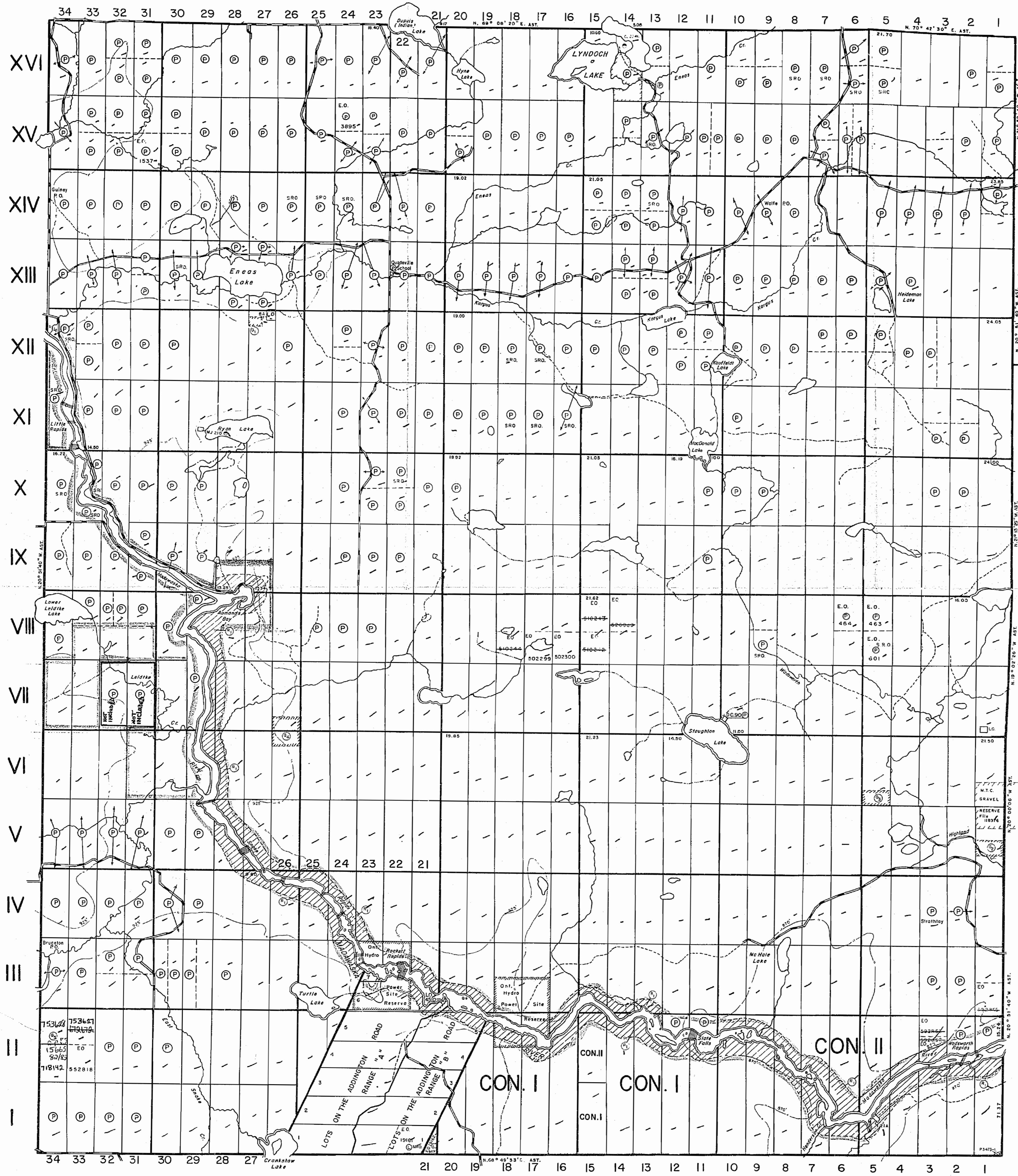
Denbigh Twp. (M. 82)



Raglan Twp. (M.144)

Sebastopol Twp. (M.148)

Griffith Twp. (M.96)



LEGEND

PATENTED LAND	⊙
CROWN LAND SALE	C.S.
LEASES	⊖
LOCATED LAND	⊕
LICENSE OF OCCUPATION	L.O.
ROADS	—
IMPROVED ROADS	—
KINGS HIGHWAY	—
RAILWAYS	—
POWER LINES	—
MARSH OR MUSKEG	—
MINES	—
SURFACE RIGHTS ONLY	S.R.O.
MINING RIGHTS ONLY	M.R.O.
TRAILS	—
PATENTED S.R.O.	⊙
CANCELLED	⊖

NOTES

This Map Is Not To Be Used FOR SURVEY PURPOSES.

400' surface rights reservation along the shores of all lakes and rivers.

Area shown thus: [hatched pattern] Reserved for Power Sites to Ont. Hydro. File: 83050 v.18.2.

Flooding Rights on Madawaska River Reserved to contour 817', 870' & 925' to Ont. Hydro. FILE: 83050 Vol. I & 2.

Areas withdrawn from staking under Section 43 of the Mining Act (R.S.O.1970).

Order No.	File	Date	Disposition
171518	171518	AUG. 25/71	SR & MR
182534	182534	10/1/83	SR & MR

SAND and GRAVEL

- ① - GRAVEL PIT #1 50-19
- ② - MNR PIT 116
- ③ - MNR PIT 117
- ④ - MNR PIT 118
- ⑤ - GRAVEL FILE 41857

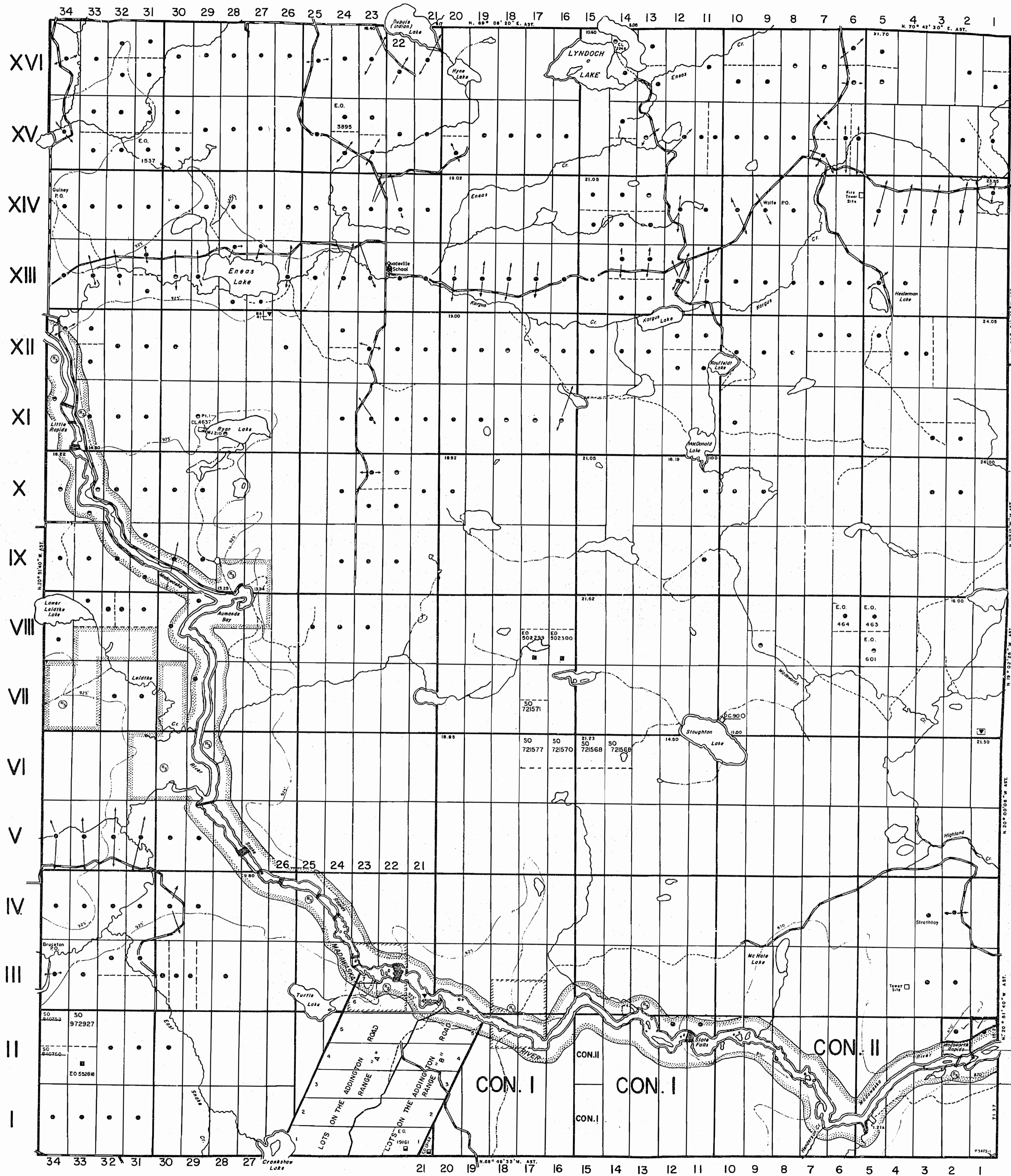

DATE OF ISSUE
JUL 12 1993
Ministry of Natural Resources
TORONTO

N 18/83
MADAWASKA RIVER CANDIDATE PARKS
54 HR WITHDRAWN FROM STAKING

Brudenell Twp.

LEGEND

- HIGHWAY AND ROUTE No.
- OTHER ROADS
- TRAILS
- SURVEYED LINES:
TOWNSHIPS, BASE LINES, ETC.
- LOTS, MINING CLAIMS, PARCELS, ETC.
- UNSURVEYED LINES:
LOT LINES
- PARCEL BOUNDARY
- MINING CLAIMS ETC.
- RAILWAY AND RIGHT OF WAY
- UTILITY LINES
- NON-PERENNIAL STREAM
- FLOODING OR FLOODING RIGHTS
- SUBDIVISION OR COMPOSITE PLAN
- RESERVATIONS
- ORIGINAL SHORELINE
- MARSH OR MUSKEG
- MINES
- TRAVERSE MONUMENT

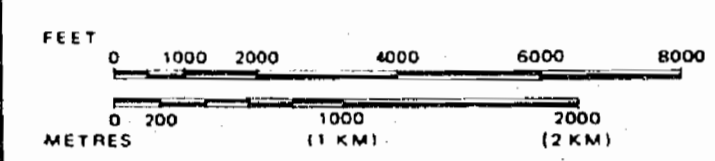


DISPOSITION OF CROWN LANDS

TYPE OF DOCUMENT	SYMBOL
PATENT, SURFACE & MINING RIGHTS	●
" SURFACE RIGHTS ONLY	○
" MINING RIGHTS ONLY	◐
LEASE, SURFACE & MINING RIGHTS	◑
" SURFACE RIGHTS ONLY	◒
" MINING RIGHTS ONLY	◓
LICENCE OF OCCUPATION	◔
ORDER-IN-COUNCIL	OC
RESERVATION	⊙
CANCELLED	⊖
SAND & GRAVEL	⊕

NOTE: MINING RIGHTS IN PARCELS PATENTED PRIOR TO MAY 6, 1913, VESTED IN ORIGINAL PATENTEE BY THE PUBLIC LANDS ACT, R.S.O. 1970, CHAP. 380, SEC. 63, SUBSEC. 1.

SCALE: 1 INCH = 40 CHAINS



AREAS WITHDRAWN FROM DISPOSITION

- M.R.O. - MINING RIGHTS ONLY
- S.R.O. - SURFACE RIGHTS ONLY
- M+S - MINING AND SURFACE RIGHTS

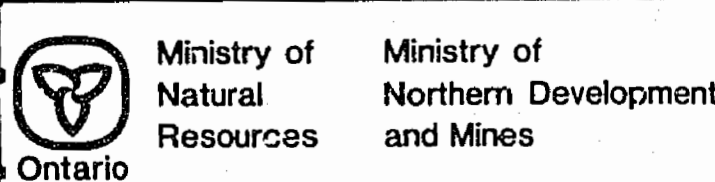
Description	Order No.	Date	Disposition	File
Ⓜ	ONTARIO HYDRO POWER SITE RESERVE			
Ⓝ	ONTARIO HYDRO POWER SITE RESERVE			
Ⓞ	FED. PARK - W. 68/83	18/9/83	M+S	188584

DATE OF ISSUE
JUN 01 1988
SOUTHERN ONTARIO
MINING DIVISION

NOTES

Flooding Rights on Madawaska River, Reserved to contour 817', 870' and 925' to Ontario Hydro. FILE= 83050 Vol 1 & 2.
400' SURFACE RIGHTS RESERVATION ALONG THE SHORES OF ALL LAKES AND RIVERS.

TOWNSHIP
LYNDOCH
M.N.R. ADMINISTRATIVE DISTRICT
PEMBROKE
MINING DIVISION
SOUTHERN ONTARIO
LAND TITLES / REGISTRY DIVISION
RENFREW



Date MARCH 1987 Number
G-3400

Raglan Twp.

Sebastopol Twp.

Griffith Twp.

Denbigh Twp.

Brudenell Twp. (M.59)

THE TOWNSHIP OF
OF
LYNDOCH

-COUNTY OF
RENFREW

EASTERN ONTARIO
MINING DIVISION
SCALE: 1-INCH=40 CHAINS

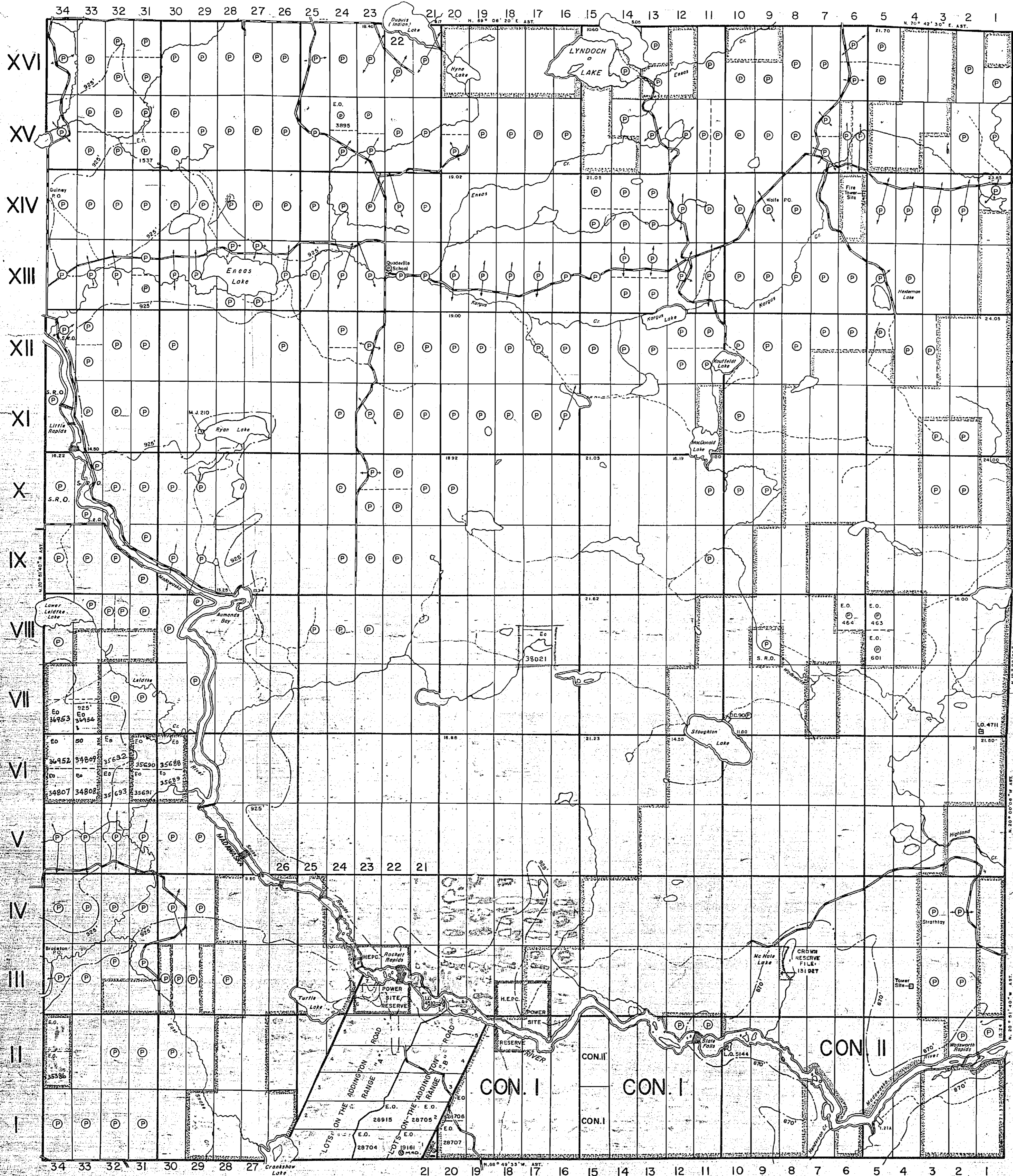


Sebastopol Twp. (M.148)

Griffith Twp. (M.96)

Reglan Twp. (M.144)

Denbigh Twp. (M.82)



LEGEND

PATENTED LAND	⊙
CROWN LAND SALE	C.S.
LEASES	⊕
LOCATED LAND	Loc.
LICENSE OF OCCUPATION	L.O.
ROADS	—
IMPROVED ROADS	—
KINGS HIGHWAY	—
RAILWAYS	—
POWER LINES	—
MARSH OR MUSKEG	—
MINES	—
SURFACE RIGHTS ONLY	S.R.O.
MINING RIGHTS ONLY	M.R.O.
TRAILS	—

NOTES

This Map Is Not To Be Used
FOR SURVEY PURPOSES.

400' Surface Rights Reserve for Madawaska River
Reserve.

Area shown thus: [Symbol] EASTERN PROVINCIAL
FOREST. FILE: 52758.

Area shown thus: [Symbol] Reserved for Power
Sites to H.E.P.C. FILE: 83050 Vol. I & 2.

Flooding Rights on Madawaska River Reserved
to contour 817', 870' & 925' to H.E.P.C.
FILE: 83050 Vol. I & 2.

Surface Rights Only Reserved for Tower Sites
to Dept of Lands & Forests.

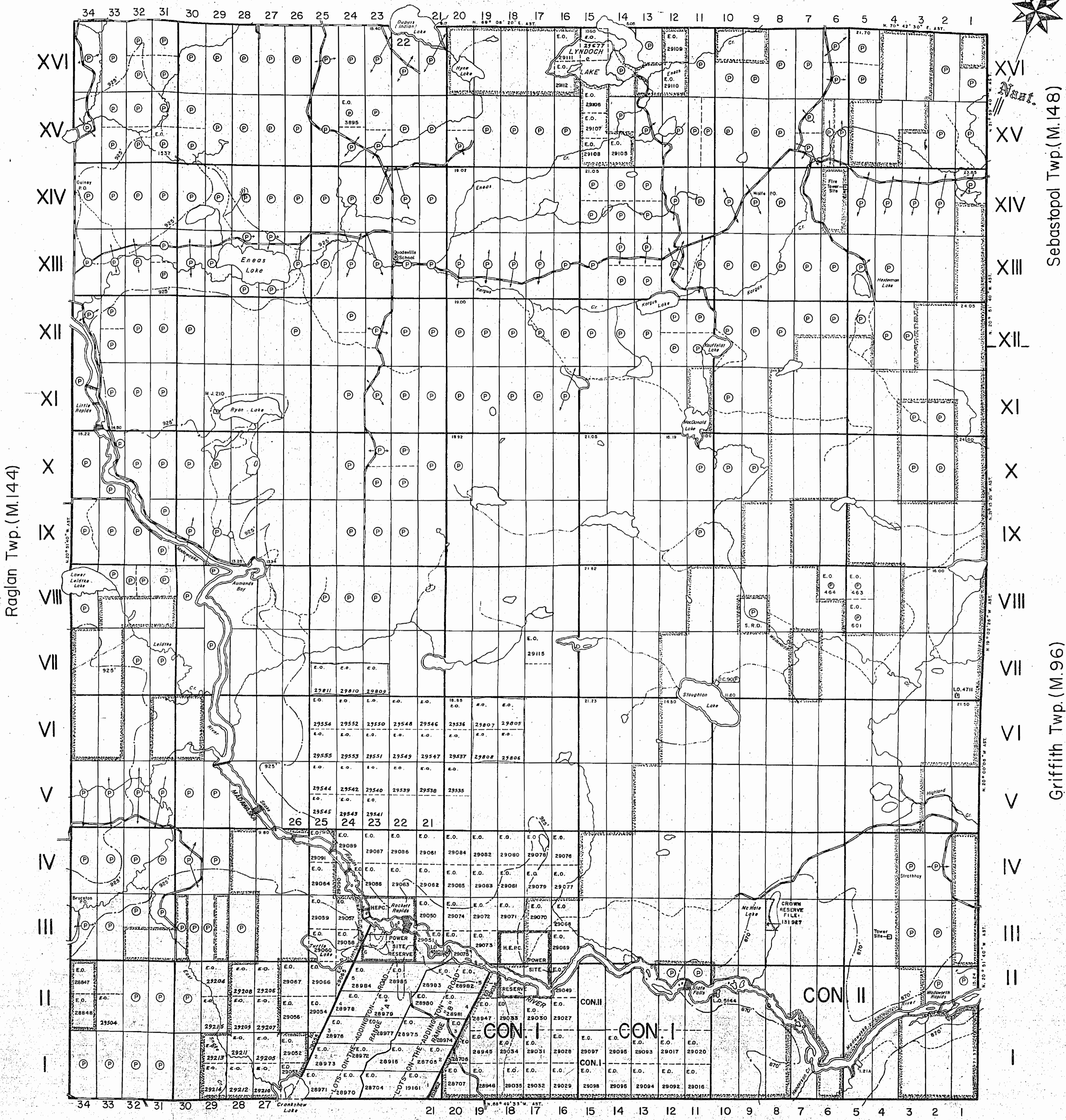

PLAN NO.-M.119

DEPARTMENT OF MINES
—ONTARIO—

Brudenell Twp. (M.59)

THE TOWNSHIP OF
OF
LYNDOCH

COUNTY OF
RENFREW
EASTERN ONTARIO
MINING DIVISION
SCALE: 1-INCH=40 CHAINS



LEGEND

- PATENTED LAND ⊙
- CROWN LAND SALE C.S.
- LEASES ⊖
- LOCATED LAND Loc.
- LICENSE OF OCCUPATION L.O.
- ROADS —
- IMPROVED ROADS —
- KINGS HIGHWAY —
- RAILWAYS —
- POWER LINES —
- MARSH OR MUSKEG —
- MINES ⋈
- SURFACE RIGHTS ONLY S.R.O.
- MINING RIGHTS ONLY M.R.O.
- TRAILS —

NOTES

This Map Is Not To Be Used FOR SURVEY PURPOSES.

400' Surface rights reservation around all lakes & rivers.

Area shown thus: EASTERN PROVINCIAL FOREST. FILE: 52758.

Area shown thus: Reserved for Power Sites to H.E.P.C. FILE: 83050 Vol. 1 & 2.

Flooding Rights on Madawaska River Reserved to contour 817', 870' & 925' to H.E.P.C. FILE: 83050 Vol. 1 & 2.

Surface Rights Only Reserved for Tower Sites to Dept. of Lands & Forests.

ONT. DEPT. OF MINES
MINING LANDS BR.
THIS MAP FOR CHECKING
PURPOSES ONLY - MUST
NOT BE SOLD.

DATE OF ISSUE
JUN 4 - 1962
ONTARIO DEPT. OF MINES

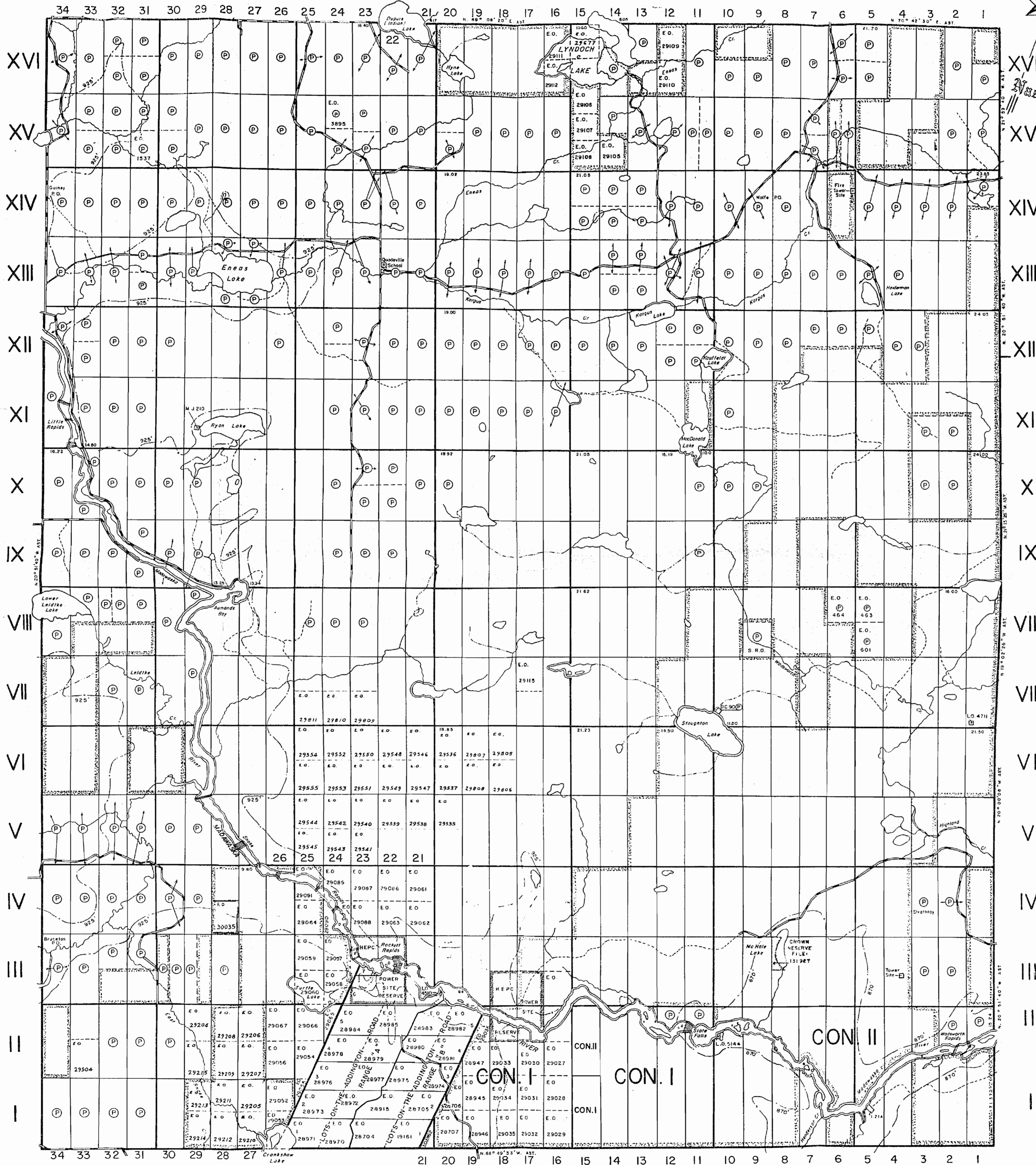
PLAN NO.-M.119
DEPARTMENT OF MINES
—ONTARIO—



Sebastopol Twp. (M.148)

Griffith Twp. (M.96)

Raglan Twp. (M.144)



LEGEND

- PATENTED LAND
- CROWN LAND SALE
- LEASES
- LOCATED LAND
- LICENSE OF OCCUPATION
- ROADS
- IMPROVED ROADS
- KINGS HIGHWAY
- RAILWAYS
- POWER LINES
- MARSH OR MUSKEG
- MINES
- SURFACE RIGHTS ONLY
- MINING RIGHTS ONLY
- TRAILS

- ⊙ C.S.
- ⊙ Loc.
- ⊙ L.O.
- ⊙ S.R.O.
- ⊙ M.R.O.

NOTES

This Map Is Not To Be Used FOR SURVEY PURPOSES.

400' Surface rights reservation around all lakes & rivers.

Area shown thus: [Symbol] EASTERN PROVINCIAL FOREST. FILE: 52758.

Area shown thus: [Symbol] Reserved for Power Sites to H.E.P.C. FILE: 83050 Vol. I & 2.

Flooding Rights on Madawaska River Reserved to contour 817', 870' & 925' to H.E.P.C. FILE: 83050 Vol. I & 2.

Surface Rights Only Reserved for Tower Sites to Dept of Lands & Forests.

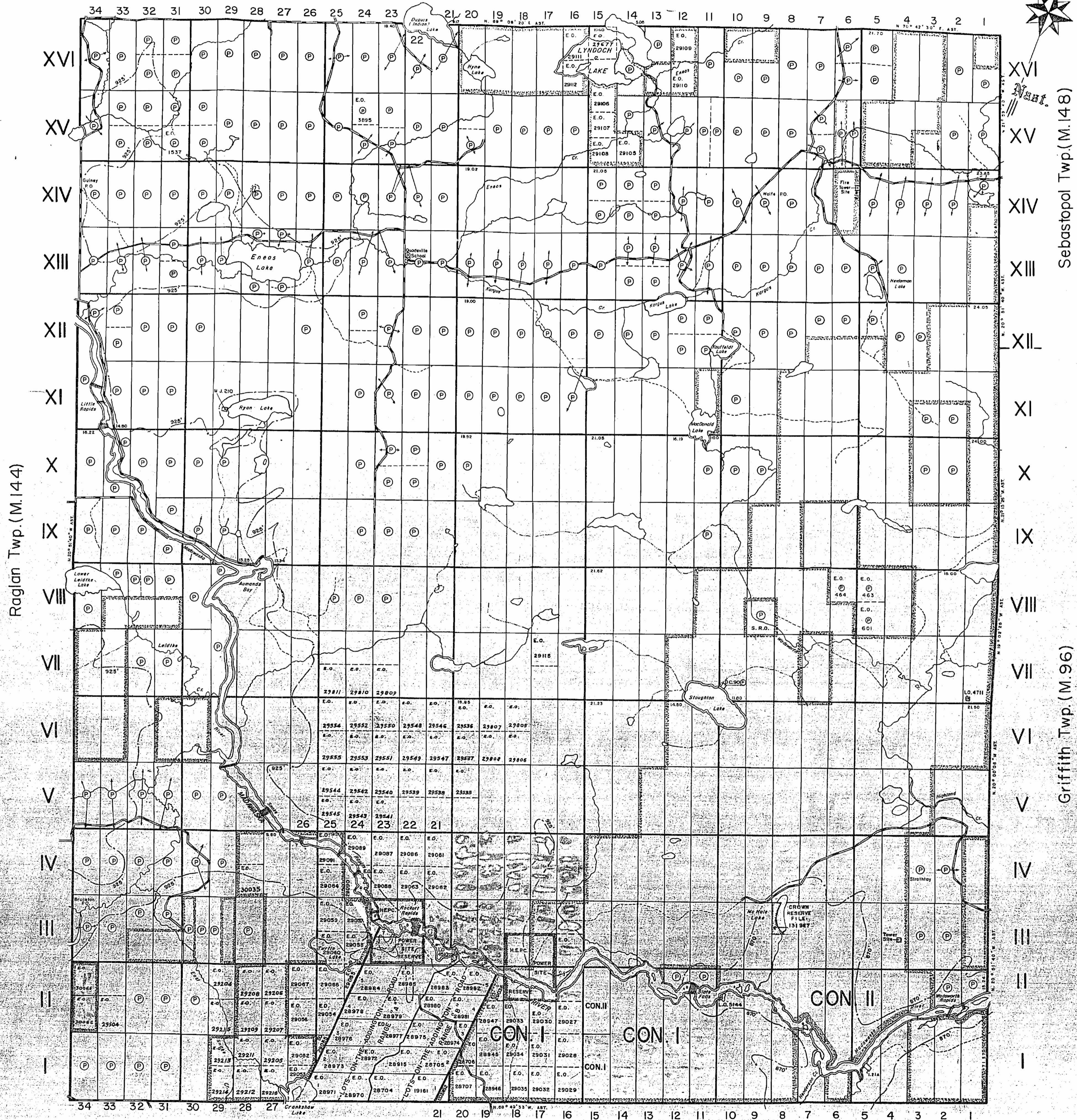
ONT. DEPT. OF MINES
MINING LANDS BR.
THIS MAP FOR CHECKING
PURPOSES ONLY - MUST
NOT BE SOLD.

DATE OF ISSUE
SEP 10 1962
ONTARIO DEPT. OF MINES

Brudenell Twp. (M.59)

THE TOWNSHIP OF
OF
LYNDOCH
COUNTY OF
RENFREW

EASTERN ONTARIO
MINING DIVISION
SCALE: 1-INCH=40 CHAINS



LEGEND

- PATENTED LAND ⊙
- CROWN LAND SALE C.S.
- LEASES ⊖
- LOCATED LAND ⊕
- LICENSE OF OCCUPATION Loc.
- ROADS —
- IMPROVED ROADS —
- KINGS HIGHWAY —
- RAILWAYS —
- POWER LINES —
- MARSH OR MUSKEG —
- MINES ⊗
- SURFACE RIGHTS ONLY S.R.O.
- MINING RIGHTS ONLY M.R.O.
- TRAILS —

NOTES

This Map Is Not To Be Used
FOR SURVEY PURPOSES.

400' Surface rights reservation around all lakes & rivers.

Area shown thus: EASTERN PROVINCIAL FOREST. FILE: 52758.

Area shown thus: Reserved for Power Sites to H.E.P.C. FILE: 83050 Vol.1 & 2.

Flooding Rights on Madawaska River Reserved to contour 817', 870' & 925' to H.E.P.C. FILE: 83050 Vol.1 & 2.

Surface Rights Only Reserved for Tower Sites to Dept. of Lands & Forests.

ONT. DEPT. OF MINES
MINING LANDS BR.
THIS MAP FOR CHECKING
PURPOSES ONLY - MUST
NOT BE SOLD.

DATE OF ISSUE
SEP 18 1962
ONTARIO DEPT. OF MINES

PLAN NO. - M.119

DEPARTMENT OF MINES
—ONTARIO—