1813

UNSURVEYED LAND

THE TOWNSHIP OF
MACGREGOR
AND AREA
DISTRICT OF THUNDER BAY
PORT ARTHUR MINING DIVISION
SCALE: 1 INCH = 40 CHAINS

LEGEND

- PATENTED LAND
- CROWN LAND SALE
- LOCATED LAND
- LICENSE OF OCCUPATION
- LEASES
- ROADS
- IMPROVED ROADS
- RAILWAYS
- POWER LINES
- MARSH OR MUSKEG
- KING'S HIGHWAY

NOTES

1966

PORT ARTHUR RECEIVED JUN 2 3 1966 MINING DIVISION

PLAN NO. M-1813

DEPARTMENT OF MINES ONT.

1813

HAM TWP.

MACGREGOR TWP.

CON 3

CON 3

GORHAM TWP.

McTAVISH

McINTYRE TWP.

THUNDER BAY

(LAKE SUPERIOR)

Waller L.

Penassen Lakes

Karl L.

North Penasse R.

Geisser L.

Current R.

Mackenzie

Mackenzie R.

Current

Waylan L.

Waylan

Wild Goose

Wild Goose R.

Silver Harbour

Amethyst

Amethyst Bay

Mackenzie Bay

Navilus

C.P.R.

C.N.R.

C.P.R.

C.N.R.

Beck Cr.

MacKenzie

Silver Harbour

Amethyst

Mackenzie Bay

Amethyst Bay

Wild Goose

Navilus

Current

Waylan

Penassen Lakes

Geisser L.

Karl L.

Waller L.

Current R.

North Penasse R.

Mackenzie R.

Wild Goose R.

1813

THE TOWNSHIP OF MACGREGOR AND AREA

DISTRICT OF THUNDER BAY
PORT ARTHUR MINING DIVISION
SCALE 1 INCH = 40 CHAINS

UNSURVEYED LAND

THUNDER BAY
(LAKE SUPERIOR)

McTAVISH TWP.

LEGEND

- PATENTED LAND
- CROWN LAND SALE
- LOCATED LAND
- LICENSE OF OCCUPATION
- LEASES
- ROADS
- IMPROVED ROADS
- RAILWAYS
- POWER LINES
- MARSH OR MUSKEG
- KING'S HIGHWAY

NOTES

1964

PLAN NO. M-1813

DEPARTMENT OF MINES
ONTARIO

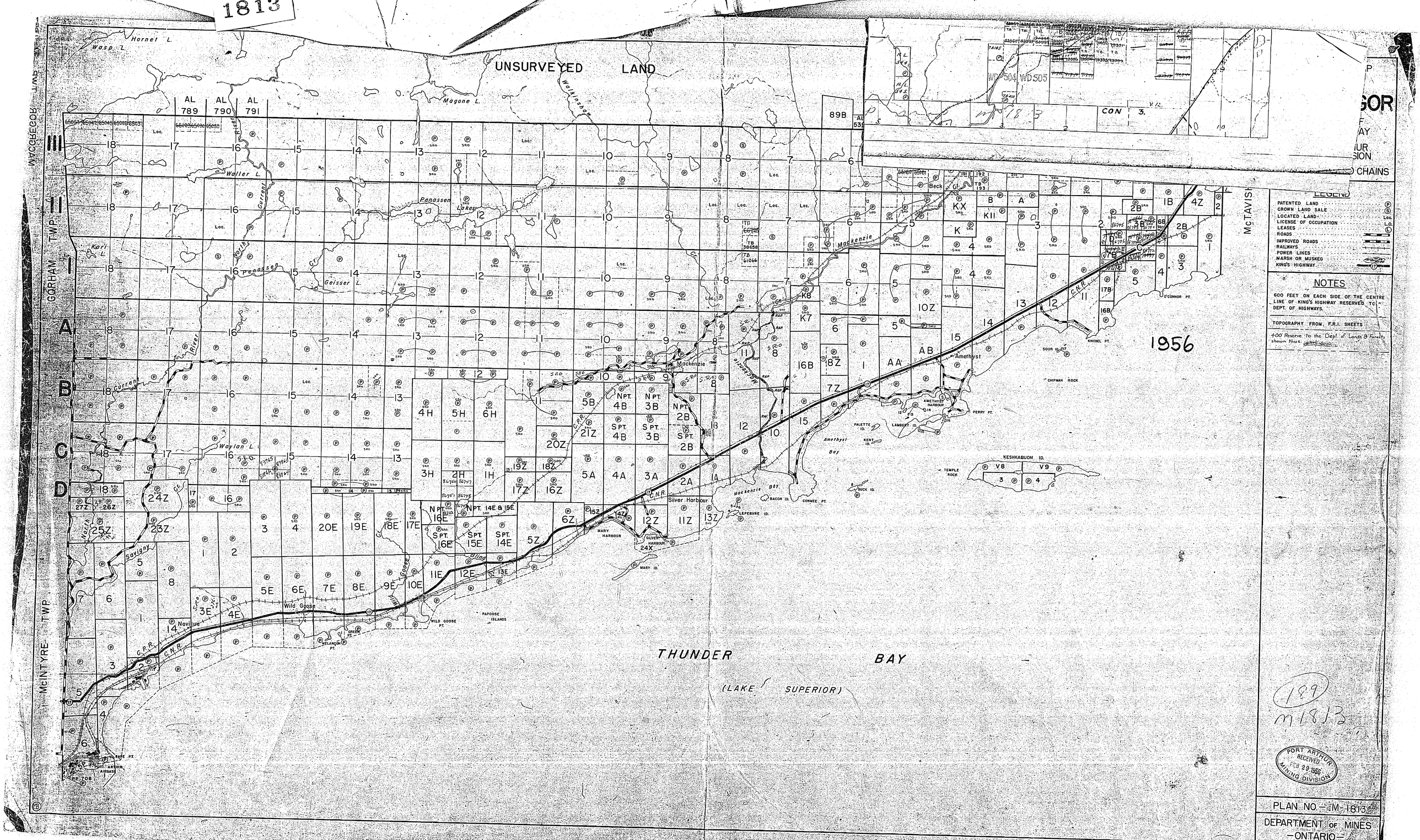
1813
UNSURVEYED LAND
THUNDER BAY
(LAKE SUPERIOR)
GORHAM TWP.
McINTYRE TWP.
McTAVISH
Mackenzie
Amethyst
Silver Harbour
Wild Goose
Navillus
Penassen Lakes
Magone L.
Waller L.
Geisser L.
Waylan L.
Hornet L.
Wasp L.
Kari L.
Amethyst Bay
Mackenzie Bay
KESHKABUON ID.
CHIPMAN ROCK
TEMPLE ROCK
PAPOOSE ISLANDS
WILD GOOSE PT.
MARY HARBOUR
MARY ID.
PERRY PT.
KNOBEL PT.
O'CONNOR PT.
CON 3.
LEGEND
PATENTED LAND
CROWN LAND SALE
LOCATED LAND
LICENSE OF OCCUPATION
LEASES
ROADS
IMPROVED ROADS
RAILWAYS
POWER LINES
MARSH OR MUSKEG
KING'S HIGHWAY
NOTES
600 FEET ON EACH SIDE OF THE CENTRE LINE OF KING'S HIGHWAY RESERVED TO DEPT. OF HIGHWAYS.
TOPOGRAPHY FROM F.R.I. SHEETS
400' Reserve to the Dept. of Lands & Forests shown thus:
1956
189
M1813
PORT ARTHUR RECEIVED FEB 29 1956 MINING DIVISION
PLAN NO. M-1813
DEPARTMENT OF MINES
-ONTARIO-

1813

THE TOWNSHIP OF MACGREGOR

DISTRICT OF THUNDER BAY

PORT ARTHUR MINING DIVISION

SCALE: 1-INCH = 40 CHAINS

LEGEND

- PATENTED LAND
- CROWN LAND SALE
- LOCATED LAND — Loc
- LICENSE OF OCCUPATION — LO
- LEASES — L
- ROADS
- IMPROVED ROADS
- RAILWAYS
- POWER LINES
- MARSH OR MUSKEG
- KING'S HIGHWAY

NOTES

600 FEET ON EACH SIDE OF THE CENTRE LINE OF KING'S HIGHWAY RESERVED TO DEPT. OF HIGHWAYS.

TOPOGRAPHY FROM F.R.I. SHEETS

400' Reserve to the Dept. of Lands & Forests shown thus:

1956

(189) M1813

PORT ARTHUR RECEIVED FEB 29 1956 MINING DIVISION

PLAN NO. — M — 1813

DEPARTMENT OF MINES —ONTARIO—

1813

CON III

CON II

CON I

CON A

CON B

CON C

CON D

CON E

CON F

CON G

CON H

CON

Crown

Located

Sale

Vet

Pat

Lot 1

Lot 2

Lot 3

Lot 4

Lot 5

Lot 6

Lot 7

Lot 8

Lot 9

Lot 10

Lot 11

Lot 12

Lot 13

Lot 14

Lot 15

Lot 16

Lot 17

Lot 18

Lot 19

Lot 20

Lot

1813

Onion Lake Area (M. 2636)

Tartan Lake Area (M. 2634)

Gorham Twp. (M.1733)

McTavish Twp. (M.1812)

McIntyre Twp. (M.1807)

THUNDER BAY

LAKE SUPERIOR

CITY OF PORT ARTHUR

LAKEHEAD HARBOUR

PARCELS INDICATED THUS: ● PATENTED FOR MINING RIGHTS & SURFACE RIGHTS ——●—— SURFACE RIGHTS ONLY

THE TOWNSHIP OF

MACGREGOR

DISTRICT OF THUNDER BAY
PORT ARTHUR MINING DIVISION

SCALE: 1-INCH = 40 CHAINS

LEGEND

PATENTED LAND	P.
CROWN LAND SALE	C.S.
LEASES	Lse
LOCATED LAND	Loc
LICENSE OF OCCUPATION	L.O.
MINING RIGHTS ONLY	M.R.O.
SURFACE RIGHTS ONLY	S.R.O.
ROADS	
IMPROVED ROADS	
KINGS HIGHWAYS	
RAILWAYS	
POWER LINES	
MARSH OR MUSKEG	
MINES	
CANCELLED	
TRAILS	

NOTES

This Map Is Not To Be Used FOR SURVEY PURPOSES.

Lot And Concession Lines Shown Hereon Are Projected From The Best Information Available, But Their True Position Is Not Guaranteed For Official Survey Purposes Consult The Original Survey Plans And Fieldnotes Of Records In The Dept. Of Lands & Forests.

400' Surface Rights Reservation Around All Lakes And Rivers.

Parcels Indicated Thus:
● Patented For Mining & Surface Rights
——●—— Surface Rights Only

Land Under Lake Superior Withdrawn From Staking By Order In Council Dated April, 1912.

Limits Of Lakehead Harbour Shown Thus——
As Defined By Lakehead Commissioners Act, 7 Elizabeth II, Chapter 34 (Canada)

1967

PORT ARTHUR RECEIVED MAR 1 1967 MINING DIVISION

PORT ARTHUR RECEIVED MAR 1 1967 MINING DIVISION

PLAN NO.-M.1813

DEPARTMENT OF MINES —ONTARIO—

1813

THE TOWNSHIP OF MACGREGOR

DISTRICT OF THUNDER BAY

PORT ARTHUR MINING DIVISION

SCALE: 1-INCH = 40 CHAINS

LEGEND

- PATENTED LAND ..... P
- CROWN LAND SALE ..... S
- LOCATED LAND ..... Loc
- LICENSE OF OCCUPATION ..... LO
- LEASES L
- ROADS
- IMPROVED ROADS
- RAILWAYS
- POWER LINES
- MARSH OR MUSKEG
- KING'S HIGHWAY

NOTES

600 FEET ON EACH SIDE OF THE CENTRE LINE OF KING'S HIGHWAY RESERVED TO DEPT. OF HIGHWAYS.

TOPOGRAPHY FROM F.R.I. SHEETS

400' Reserve to the Dept. of Lands & Forests shown thus:

LAND UNDER LAKE SUPERIOR WITHDRAWN FROM STAKING BY ORDER IN COUNCIL DATED APRIL 30, 1912.

Loc 11 T. GRANT Sept 5th 58

1957

PORT ARTHUR DEC 4 1957 MINING DIVISION

PLAN NO. - TM-1813

DEPARTMENT OF MINES
-ONTARIO-

MACGREGOR TWP.

GORHAM TWP. I II III A B C D

McTAVISH TWP.

MCINTYRE TWP.

UNSURVEYED LAND

THUNDER BAY

(LAKE SUPERIOR)

Hornet L. Wasp L. Walkinshaw L. Magone L. Waller L. Penassen Lakes Kari L. Geisser L. Waylan L. Bittern L. Blende L. Mackenzie Amethyst Harbour Silver Harbour Mary Harbour Wild Goose Pt. Savigny Navillus

AL 789 AL 790 AL 791 AL 530 AL 531 AL 522 WD 503 K128 AL 532 AL 521 WD 504 WD 505 AL 539 AL 540 AL 541 AL 542 AL 545 AL 546

F3 F6 F5 F2 F4 F1

Mackenzie River Penassen River Current River Wild Goose Creek

C.P.R. C.N.R. N.E. MACKENZIE R.A.P.

Beck Bay Amethyst Bay Mackenzie Bay

Amethyst Harbour Perry Pt. Chipman Rock Palette Id. Lambert Id. Kent Id. Sour Id. Knobel Pt. O'Connor Pt. Keshkabuon Id. Temple Rock Bacon Id. Commee Pt. Rock Id. Lefebvre Id. Mary Id. Silver Harbour Wild Goose Pt. Papoose Islands Green Pt. Belanger Pt. Base Pt. Port Arthur Airport

Sleeping Giant Provincial Park

Loc. S.R.O. T.B. P.P. 708

1813

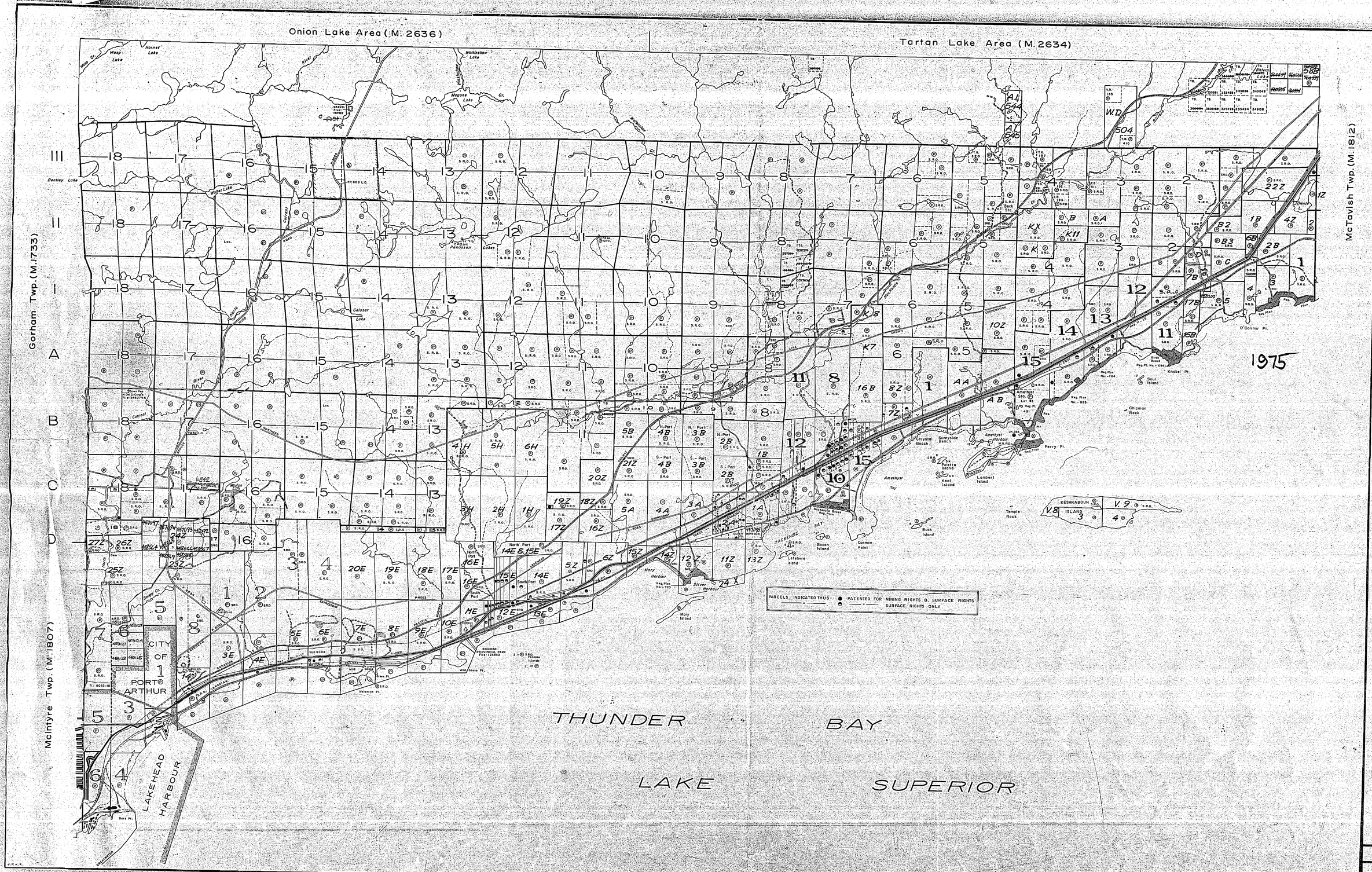

THE TOWNSHIP OF

MACGREGO

DISTRICT OF THUNDER BAY

THUNDER BAY MINING DIVISION

SCALE: 1-INCH=40 CHA

LEGEND

PATENTED LAND
CROWN LAND SALE
LEASES
LOCATED LAND
LICENSE OF OCCUPATION
MINING RIGHTS ONLY
SURFACE RIGHTS ONLY
ROADS
IMPROVED ROADS
KING'S HIGHWAYS
RAILWAYS
POWER LINES
MARSH OR MUSKEG
MINES
CANCELLED
TRAILS

NOTES

This Map Is Not To Be U
FOR SURVEY PURPOS

Lot And Concession Lines Shown Hereon A
Projected From The Best Information Avai
But Their True Position Is Not Guarante
For Official Survey Purposes Consult T
Original Survey Plans And Fieldnotes
Records In The Ministry of Natural Resour

400' surface rights reservation along the sh
of all lakes and rivers.

Parcels Indicated Thus:
● Patented For Mining & Surface Rig
● Surface Rights Only

Land Under Lake Superior Withdrawn Fro
Staking By Order In Council Dated April, 19

Limits Of Lakehead Harbour Shown Thus
As Defined By Lakehead Commissioners Act,
7 Elizabeth II, Chapter 34 (Canada)

Sect.43 (R.S.O.1970) Order W.43/75 Aug.15,75 DISP.S.P.
FILES: 5058; 14241; 16832.

THUNDER BAY MINING DIVISION RECEIVED SEP 12 1975 AM 7 8 9 10 11 12 1 2 3 4 5 6 PM

DATE OF ISSUE AUG 19 1975

T.B.

PLAN NO.-M.1813

ONTARIO
MINISTRY OF NATURAL RESOURCE
SURVEYS AND MAPPING BRANCH

1813

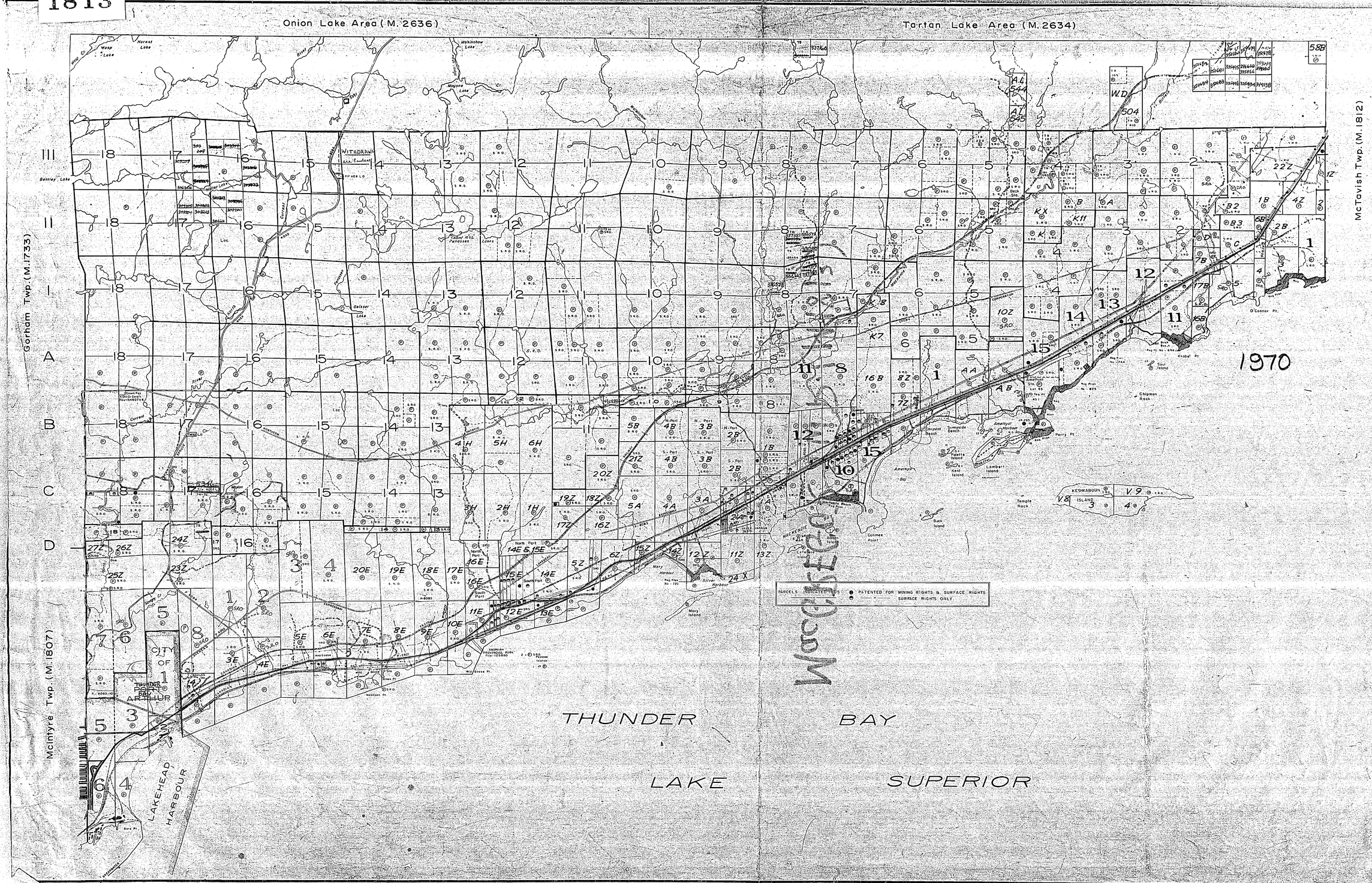

THE TOWNSHIP OF

MACGREGOR

DISTRICT OF THUNDER BAY
THUNDER BAY MINING DIVISION

SCALE: 1-INCH=40 CHAINS

LEGEND

PATENTED LAND	
CROWN LAND SALE	C.S.
LEASES	L
LOCATED LAND	Loc
LICENSE OF OCCUPATION	L.O.
MINING RIGHTS ONLY	M.R.O.
SURFACE RIGHTS ONLY	S.R.O.
ROADS	
IMPROVED ROADS	
KING'S HIGHWAYS	
RAILWAYS	
POWER LINES	
MARSH OR MUSKEG	
MINES	
CANCELLED	C
TRAILS	

NOTES

This Map Is Not To Be Used FOR SURVEY PURPOSES.

Lot And Concession Lines Shown Hereon Are Projected From The Best Information Available, But Their True Position Is Not Guaranteed For Official Survey Purposes Consult The Original Survey Plans And Fieldnotes Of Records In The Dept Of Lands & Forests

400' Surface Rights Reservation Around All Lakes And Rivers

Parcels Indicated Thus
- Patented For Mining & Surface Rights
- Surface Rights Only

Land Under Lake Superior Withdrawn From Staking By Order In Council Dated April 1912

Limits Of Lakehead Harbour Shown Thus As Defined By Lakehead Commissioners Act 7 Elizabeth II, Chapter 14 (Canada)

* NO QUARRY PERMITS TO ISSUE WITHOUT PRIOR CLEARANCE FEB/73

THUNDER BAY RECEIVED JUL 27 1970

PLAN NO. M. 1813

DEPARTMENT OF MINES
—ONTARIO—

1813

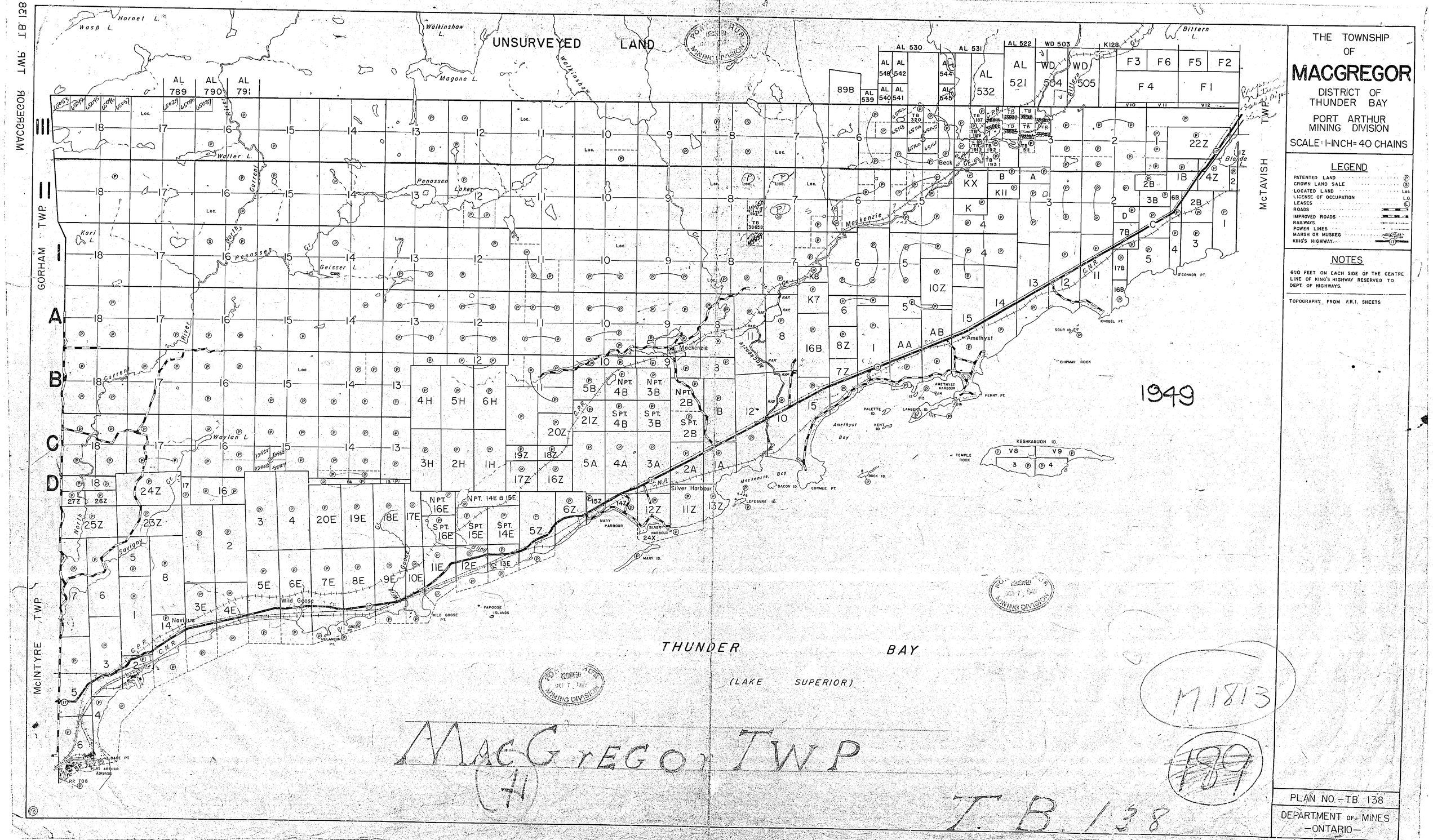

THE TOWNSHIP OF
MACGREGOR
DISTRICT OF THUNDER BAY
PORT ARTHUR MINING DIVISION
SCALE: 1-INCH = 40 CHAINS
LEGEND
PATENTED LAND
CROWN LAND SALE
LOCATED LAND
LICENSE OF OCCUPATION
LEASES
ROADS
IMPROVED ROADS
RAILWAYS
POWER LINES
MARSH OR MUSKEG
KING'S HIGHWAY
NOTES
600 FEET ON EACH SIDE OF THE CENTRE LINE OF KING'S HIGHWAY RESERVED TO DEPT. OF HIGHWAYS.
TOPOGRAPHY FROM F.R.I. SHEETS
PLAN NO.-T.B. 138
DEPARTMENT OF MINES
-ONTARIO-
UNSURVEYED LAND
THUNDER BAY
(LAKE SUPERIOR)
GORHAM TWP.
McTAVISH TWP.
McINTYRE TWP.
Mackenzie
Amethyst
Silver Harbour
Wild Goose
Navillus
Penassen Lakes
Waller L.
Geisser L.
Waylan L.
Hornet L.
Wasp L.
Walkinshaw L.
Magone L.
Bittern L.
Blende L.
Amethyst Bay
Mackenzie Bay
KESHKABUON ID.
TEMPLE ROCK
CHIPMAN ROCK
O'CONNOR PT.
KNOBEL PT.
PERRY PT.
PALETTE ID.
LAMBERT ID.
KENT ID.
BACON ID.
CONMEE PT.
LEFEBVRE ID.
MARY HARBOUR
MARY ID.
WILD GOOSE PT.
PAPOOSE ISLANDS
MELANCON PT.
GREEN PT.
BARE PT.
PORT ARTHUR AIRBASE
PORT ARTHUR MINING DIVISION
1949
M1813
189
MacGregor TWP
T.B. 138

Onion Lake Area (M. 2636)

Tartan Lake Area (M.2634)

48°46'40"

48°37'30"

McTavish Twp. (M.1812)

McIntyre Twp. (M.1807)

Gorham Twp. (M.1331)

THUNDER BAY

LAKE SUPERIOR

LAKEHEAD HARBOUR

CITY OF PORT ARTHUR

PARCELS INDICATED THUS: ● PATENTED FOR MINING RIGHTS & SURFACE RIGHTS. ——x—— SURFACE RIGHTS ONLY.

THE TOWNSHIP OF MACGREGOR

DISTRICT OF THUNDER BAY

THUNDER BAY MINING DIVISION

SCALE: 1-INCH=40 CHAINS

LEGEND

PATENTED LAND	
CROWN LAND SALE	C.S.
LEASES	
LOCATED LAND	L.O.
LICENSE OF OCCUPATION	L.O.
MINING RIGHTS ONLY	M.R.O.
SURFACE RIGHTS ONLY	S.R.O.
ROADS	
IMPROVED ROADS	
KINGS HIGHWAYS	
RAILWAYS	
POWER LINES	
MARSH OR MUSKEG	
MINES	
CANCELLED	
TRAILS	

NOTES

This Map Is Not To Be Used FOR SURVEY PURPOSES.

Lot And Concession Lines Shown Hereon Are Projected From The Best Information Available, But Their True Position Is Not Guaranteed. For Official Survey Purposes Consult The Original Survey Plans And Fieldnotes Of Records In The Ministry of Natural Resources.

400' surface rights reservation along the shores of all lakes and rivers.

Parcels Indicated Thus:

● Patented For Mining & Surface Rights

——x—— Surface Rights Only.

Land Under Lake Superior Withdrawn From Staking By Order In Council Dated April, 1912.

Limits Of Lakehead Harbour Shown Thus —— As Defined By Lakehead Commissioners Act, 7 Elizabeth II, Chapter 34 (Canada)

Areas withdrawn from staking under Section 43 of the Mining Act, R.S.O. 1970.

Order No.	File	Date	Disposition
W 43/75	16832	15/8/75	S.R. & M.R.

1977

THUNDER BAY DEP. JULY 1/77

PLAN NO.-M.1813

ONTARIO

MINISTRY OF NATURAL RESOURCES

SURVEYS AND MAPPING BRANCH

1813

MACGREGOR.

SCALE 40 CHAINS TO AN INCH.

Toronto May 1872

Lambert Island

Caribou Island.

CON A

CON B

CON C

CON D

CON I

CON II

CON III

CON IV

CON V

CON VI

CON VII

CON VIII

CON IX

CON X

CON XI

CON XII

CON XIII

CON XIV

CON XV

CON XVI

CON XVII

CON XVIII

CON XIX

CON XX

CON XXI

CON XXII

CON XXIII

CON XXIV

CON XXV

CON XXVI

CON XXVII

CON XXVIII

CON XXIX

CON XXX

CON XXXI

CON XXXII

CON XXXIII

CON XXXIV

CON XXXV

CON XXXVI

CON XXXVII

CON XXXVIII

CON XXXIX

CON XL

CON XLI

CON XLII

CON XLIII

CON XLIV

CON XLV

CON XLVI

CON XLVII

CON XLVIII

CON XLIX

CON L

CON LI

CON LII

CON LIII

CON LIV

CON LV

CON LVI

CON LVII

CON LVIII

CON LIX

CON LX

CON LXI

CON LXII

CON LXIII

CON LXIV

CON LXV

CON LXVI

CON LXVII

CON LXVIII

CON LXIX

CON LXX

CON LXXI

CON LXXII

CON LXXIII

CON LXXIV

CON LXXV

CON LXXVI

CON LXXVII

CON LXXVIII

CON LXXIX

CON LXXX

CON LXXXI

CON LXXXII

CON LXXXIII

CON LXXXIV

CON LXXXV

CON LXXXVI

CON LXXXVII

CON LXXXVIII

CON LXXXIX

CON XC

CON XCI

CON XCII

CON XCIII

CON XCIV

CON XCV

CON XCVI

CON XCVII

CON XCVIII

CON XCIX

CON C

CON CI

CON CII

CON CIII

CON CIV

CON CV

CON CVI

CON CVII

CON CVIII

CON CIX

CON CX

CON CXI

CON CXII

CON CXIII

CON CXIV

CON CXV

CON CXVI

CON CXVII

CON CXVIII

CON CXIX

CON CXX

CON CXXI

CON CXXII

CON CXXIII

CON CXXIV

CON CXXV

CON CXXVI

CON CXXVII

CON CXXVIII

CON CXXIX

CON CXXX

CON CXXXI

CON CXXXII

CON CXXXIII

CON CXXXIV

CON CXXXV

CON CXXXVI

CON CXXXVII

CON CXXXVIII

CON CXXXIX

CON CXL

CON CXLI

CON CXLII

CON CXLIII

CON CXLIV

CON CXLV

CON CXLVI

CON CXLVII

CON CXLVIII

CON CXLIX

CON CL

CON CLI

CON CLII

CON CLIII

CON CLIV

CON CLV

CON CLVI

CON CLVII

CON CLVIII

CON CLIX

CON CLX

CON CLXI

CON CLXII

CON CLXIII

CON CLXIV

CON CLXV

CON CLXVI

CON CLXVII

CON CLXVIII

CON CLXIX

CON CLXX

CON CLXXI

CON CLXXII

CON CLXXIII

CON CLXXIV

CON CLXXV

CON CLXXVI

CON CLXXVII

CON CLXXVIII

CON CLXXIX

CON CLXXX

CON CLXXXI

CON CLXXXII

CON CLXXXIII

CON CLXXXIV

CON CLXXXV

CON CLXXXVI

CON CLXXXVII

CON CLXXXVIII

CON CLXXXIX

CON CXC

CON CXCI

CON CXCII

CON CXCIII

CON CXCIV

CON CXCV

CON CXCVI

CON CXCVII

CON CXCVIII

CON CXCIX

CON CC

CON CCI

CON CCII

CON CCIII

CON CCIV

CON CCV

CON CCVI

CON CCVII

CON CCVIII

CON CCIX

CON CCX

CON CCXI

CON CCXII

CON CCXIII

CON CCXIV

CON CCXV

CON CCXVI

CON CCXVII

CON CCXVIII

CON CCXIX

CON CCXX

CON CCXXI

CON CCXXII

CON CCXXIII

CON CCXXIV

CON CCXXV

CON CCXXVI

CON CCXXVII

CON CCXXVIII

CON CCXXIX

CON CCXXX

CON CCXXXI

CON CCXXXII

CON CCXXXIII

CON CCXXXIV

CON CCXXXV

CON CCXXXVI

CON CCXXXVII

CON CCXXXVIII

CON CCXXXIX

CON CCXL

CON CCXLI

CON CCXLII

CON CCXLIII

CON CCXLIV

CON CCXLV

CON CCXLVI

CON CCXLVII

CON CCXLVIII

CON CCXLIX

CON CCL

CON CCLI

CON CCLII

CON CCLIII

CON CCLIV

CON CCLV

CON CCLVI

CON CCLVII

CON CCLVIII

CON CCLIX

CON CCLX

CON CCLXI

CON CCLXII

CON CCLXIII

CON CCLXIV

CON CCLXV

CON CCLXVI

CON CCLXVII

CON CCLXVIII

CON CCLXIX

CON CCLXX

CON CCLXXI

CON CCLXXII

CON CCLXXIII

CON CCLXXIV

CON CCLXXV

CON CCLXXVI

CON CCLXXVII

CON CCLXXVIII

CON CCLXXIX

CON CCLXXX

CON CCLXXXI

CON CCLXXXII

CON CCLXXXIII

CON CCLXXXIV

CON CCLXXXV

CON CCLXXXVI

CON CCLXXXVII

CON CCLXXXVIII

CON CCLXXXIX

CON CCXC

CON CCXCI

CON CCXCII

CON CCXCIII

CON CCXCIV

CON CCXCV

CON CCXCVI

CON CCXCVII

CON CCXCVIII

CON CCXCIX

CON CCC

CON CCCI

CON CCCII

CON CCCIII

CON CCCIV

CON CCCV

CON CCCVI

CON CCCVII

CON CCCVIII

CON CCCIX

CON CCCX

CON CCCXI

CON CCCXII

CON CCCXIII

CON CCCXIV

CON CCCXV

CON CCCXVI

CON CCCXVII

CON CCCXVIII

CON CCCXIX

CON CCCXX

CON CCCXXI

CON CCCXXII

CON CCCXXIII

CON CCCXXIV

CON CCCXXV

CON CCCXXVI

CON CCCXXVII

CON CCCXXVIII

CON CCCXXIX

CON CCCXXX

CON CCCXXXI

CON CCCXXXII

CON CCCXXXIII

CON CCCXXXIV

CON CCCXXXV

CON CCCXXXVI

CON CCCXXXVII

CON CCCXXXVIII

CON CCCXXXIX

CON CCCXL

CON CCCXLI

CON CCCXLII

CON CCCXLIII

CON CCCXLIV

CON CCCXLV

CON CCCXLVI

CON CCCXLVII

CON CCCXLVIII

CON CCCXLIX

CON CCCL

CON CCCLI

CON CCCLII

CON CCCLIII

CON CCCLIV

CON CCCLV

CON CCCLVI

CON CCCLVII

CON CCCLVIII

CON CCCLIX

CON CCCLX

CON CCCLXI

CON CCCLXII

CON CCCLXIII

CON CCCLXIV

CON CCCLXV

CON CCCLXVI

CON CCCLXVII

CON CCCLXVIII

CON CCCLXIX

CON CCCLXX

CON CCCLXXI

CON CCCLXXII

CON CCCLXXIII

CON CCCLXXIV

CON CCCLXXV

CON CCCLXXVI

CON CCCLXXVII

CON CCCLXXVIII

CON CCCLXXIX

CON CCCLXXX

CON CCCLXXXI

CON CCCLXXXII

CON CCCLXXXIII

CON CCCLXXXIV

CON CCCLXXXV

CON CCCLXXXVI

CON CCCLXXXVII

CON CCCLXXXVIII

CON CCCLXXXIX

CON CCCXC

CON CCCXCI

CON CCCXCII

CON CCCXCIII

CON CCCXCIV

CON CCCXCV

CON CCCXCVI

CON CCCXCVII

CON CCCXCVIII

CON CCCXCIX

CON CD

CON CDI

CON CDII

CON CDIII

CON CDIV

CON CDV

CON CDVI

CON CDVII

CON CDVIII

CON CDIX

CON CDX

CON CDXI

CON CDXII

CON CDXIII

CON CDXIV

CON CDXV

CON CDXVI

CON CDXVII

CON CDXVIII

CON CDXIX

CON CDXX

CON CDXXI

CON CDXXII

CON CDXXIII

CON CDXXIV

CON CDXXV

CON CDXXVI

CON CDXXVII

CON CDXXVIII

CON CDXXIX

CON CDXXX

CON CDXXXI

CON CDXXXII

CON CDXXXIII

CON CDXXXIV

CON CDXXXV

CON CDXXXVI

CON CDXXXVII

CON CDXXXVIII

CON CDXXXIX

CON CDXL

CON CDXLI

CON CDXLII

CON CDXLIII

CON CDXLIV

CON CDXLV

CON CDXLVI

CON CDXLVII

CON CDXLVIII

CON CDXLIX

CON CDL

CON CDLI

CON CDLII

CON CDLIII

CON CDLIV

CON CDLV

CON CDLVI

CON CDLVII

CON CDLVIII

CON CDLIX

CON CDLX

CON CDLXI

CON CDLXII

CON CDLXIII

CON CDLXIV

CON CDLXV

CON CDLXVI

CON CDLXVII

CON CDLXVIII

CON CDLXIX

CON CDLXX

CON CDLXXI

CON CDLXXII

CON CDLXXIII

CON CDLXXIV

CON CDLXXV

CON CDLXXVI

CON CDLXXVII

CON CDLXXVIII

CON CDLXXIX

CON CDLXXX

CON CDLXXXI

CON CDLXXXII

CON CDLXXXIII

CON CDLXXXIV

CON CDLXXXV

CON CDLXXXVI

CON CDLXXXVII

CON CDLXXXVIII

CON CDLXXXIX

CON CDXC

CON CDXCI

CON CDXCII

CON CDXCIII

CON CDXCIV

CON CDXCV

CON CDXCVI

CON CDXCVII

CON CDXCVIII

CON CDXCIX

CON D

CON E

CON F

CON G

CON H

CON J

CON K

CON L

CON M

CON N

CON O

CON P

CON Q

CON R

CON S

CON T

CON U

CON V

CON W

CON X

CON Y

CON Z

CON AA

CON AB

CON AC

CON AD

CON AE

CON AF

CON AG

CON AH

CON AI

CON AJ

CON AK

CON AL

CON AM

CON AN

CON AO

CON AP

CON AQ

CON AR

CON AS

CON AT

CON AU

CON AV

CON AW

CON AX

CON AY

CON AZ

CON BA

CON BB

CON BC

CON BD

CON BE

CON BF

CON BG

CON BH

CON BI

CON BJ

CON BK

CON BL

CON BM

CON BN

CON BO

CON BP

CON BQ

CON BR

CON BS

CON BT

CON BU

CON BV

CON BW

CON BX

CON BY

CON BZ

CON CA

CON CB

CON CC

CON CD

CON CE

CON CF

CON CG

CON CH

CON CI

CON CJ

CON CK

CON CL

CON CM

CON CN

CON CO

CON CP

CON CQ

CON CR

CON CS

CON CT

CON CU

CON CV

CON CW

CON CX

CON CY

CON CZ

CON DA

CON DB

CON DC

CON DD

CON DE

CON DF

CON DG

CON DH

CON DI

CON DJ

CON DK

CON DL

CON DM

CON DN

CON DO

CON DP

CON DQ

CON DR

CON DS

CON DT

CON DU

CON DV

CON DW

CON DX

CON DY

CON DZ

CON EA

CON EB

CON EC

CON ED

CON EE

CON EF

CON EG

CON EH

CON EI

CON EJ

CON EK

CON EL

CON EM

CON EN

CON EO

CON EP

CON EQ

CON ER

CON ES

CON ET

CON EU

CON EV

CON EW

CON EX

CON EY

CON EZ

CON FA

CON FB

CON FC

CON FD

CON FE

CON FF

CON FG

CON FH

CON FI

CON FJ

CON FK

CON FL

CON FM

CON FN

CON FO

CON FP

CON FQ

CON FR

CON FS

CON FT

CON FU

CON FV

CON FW

CON FX

CON FY

CON FZ

CON GA

CON GB

CON GC

CON GD

CON GE

CON GF

CON GG

CON GH

CON GI

CON GJ

CON GK

CON GL

CON GM

CON GN

CON GO

CON GP

CON GQ

CON GR

CON GS

CON GT

CON GU

CON GV

CON GW

CON GX

CON GY

CON GZ

CON HA

CON HB

CON HC

CON HD

CON HE

CON HF

CON HG

CON HH

CON HI

CON HJ

CON HK

CON HL

CON HM

CON HN

CON HO

CON HP

CON HQ

CON HR

CON HS

CON HT

CON HU

CON HV

CON HW

CON HX

CON HY

CON HZ

CON IA

CON IB

CON IC

CON ID

CON IE

CON IF

CON IG

CON IH

CON II

CON IJ

CON IK

CON IL

CON IM

CON IN

CON IO

CON IP

CON IQ

CON IR

CON IS

CON IT

CON IU

CON IV

CON IW

CON IX

CON IY

CON IZ

CON JA

CON JB

CON JC

CON JD

CON JE

CON JF

CON JG

CON JH

CON JI

CON JJ

CON JK

CON JL

CON JM

CON JN

CON JO

CON JP

CON JQ

CON JR

CON JS

CON JT

CON JU

CON JV

CON JW

CON JX

CON JY

CON JZ

CON KA

CON KB

CON KC

CON KD

CON KE

CON KF

CON KG

CON KH

CON KI

CON KJ

CON KK

CON KL

CON KM

CON KN

CON KO

CON KP

CON KQ

CON KR

CON KS

CON KT

CON KU

CON KV

CON KW

CON KX

CON KY

CON KZ

CON LA

CON LB

CON LC

CON LD

CON LE

CON LF

CON LG

CON LH

CON LI

CON LJ

CON LK

CON LL

CON LM

CON LN

CON LO

CON LP

CON LQ

CON LR

CON LS

CON LT

CON LU

CON LV

CON LW

CON LX

CON LY

CON LZ

CON MA

CON MB

CON MC

CON MD

CON ME

CON MF

CON MG

CON MH

CON MI

CON MJ

CON MK

CON ML

CON MM

CON MN

CON MO

CON MP

CON MQ

CON MR

CON MS

CON MT

CON MU

CON MV

CON MW

CON MX

CON MY

CON MZ

CON NA

CON NB

CON NC

CON ND

CON NE

CON NF

CON NG

CON NH

CON NI

CON NJ

CON NK

CON NL

CON NM

CON NN

CON NO

CON NP

CON NQ

CON NR

CON NS

CON NT

CON NU

CON NV

CON NW

CON NX

CON NY

CON NZ

CON OA

CON OB

CON OC

CON OD

CON OE

CON OF

CON OG

CON OH

CON OI

CON OJ

CON OK

CON OL

CON OM

CON ON

CON OO

CON OP

CON OQ

CON OR

CON OS

CON OT

CON OU

CON OV

CON OW

CON OX

CON OY

CON OZ

CON PA

CON PB

CON PC

CON PD

CON PE

CON PF

CON PG

CON PH

CON PI

CON PJ

CON PK

CON PL

CON PM

CON PN

CON PO

CON PP

CON PQ

CON PR

CON PS

CON PT

CON PU

CON PV

CON PW

CON PX

CON PY

CON PZ

CON QA

CON QB

CON QC

CON QD

CON QE

CON QF

CON QG

CON QH

CON QI

CON QJ

CON QK

CON QL

CON QM

CON QN

CON QO

CON QP

CON QQ

CON QR

CON QS

CON QT

CON QU

CON QV

CON QW

CON QX

CON QY

CON QZ

CON RA

CON RB

CON RC

CON RD

CON RE

CON RF

CON RG

CON RH

CON RI

CON RJ

CON RK

CON RL

CON RM

CON RN

CON RO

CON RP

CON RQ

CON RR

CON RS

CON RT

CON RU

CON RV

CON RW

CON RX

CON RY

CON RZ

CON SA

CON SB

CON SC

CON SD

CON SE

CON SF

CON SG

CON SH

CON SI

CON SJ

CON SK

CON SL

CON SM

CON SN

CON SO

CON SP

CON SQ

CON SR

CON SS

CON ST

CON SU

CON SV

CON SW

CON SX

CON SY

CON SZ

CON TA

CON TB

CON TC

CON TD

CON TE

CON TF

CON TG

CON TH

CON TI

CON TJ

CON TK

CON TL

CON TM

CON TN

CON TO

CON TP

CON TQ

CON TR

CON TS

CON TT

CON TU

CON TV

CON TW

CON TX

CON TY

CON TZ

CON UA

CON UB

CON UC

CON UD

CON UE

CON UF

CON UG

CON UH

CON UI

CON UJ

CON UK

CON UL

CON UM

CON UN

CON UO

CON UP

CON UQ

CON UR

CON US

CON UT

CON UU

CON UV

CON UW

CON UX

CON UY

CON UZ

CON VA

CON VB

CON VC

CON VD

CON VE

CON VF

CON VG

CON VH

CON VI

CON VJ

CON VK

CON VL

CON VM

CON VN

CON VO

CON VP

CON VQ

CON VR

CON VS

CON VT

CON VU

CON VV

CON VW

CON VX

CON VY

CON VZ

CON WA

CON WB

CON WC

CON WD

CON WE

CON WF

CON WG

CON WH

CON WI

CON WJ

CON WK

CON WL

CON WM

CON WN

CON WO

CON WP

CON WQ

CON WR

CON WS

CON WT

CON WU

CON WV

CON WW

CON WX

CON WY

CON WZ

CON XA

CON XB

CON XC

CON XD

CON XE

CON XF

CON XG

CON XH

CON XI

CON XJ

CON XK

CON XL

CON XM

CON XN

CON XO

CON XP

CON XQ

CON XR

CON XS

CON XT

CON XU

CON XV

CON XW

CON XX

CON XY

CON XZ

CON YA

CON YB

CON YC

CON YD

CON YE

CON YF

CON YG

CON YH

CON YI

CON YJ

CON YK

CON YL

CON YM

CON YN

CON YO

CON YP

CON YQ

CON YR

CON YS

CON YT

CON YU

CON YV

CON YW

CON YX

CON YY

CON YZ

CON ZA

CON ZB

CON ZC

CON ZD

CON ZE

CON ZF

CON ZG

CON ZH

CON ZI

CON ZJ

CON ZK

CON ZL

CON ZM

CON ZN

CON ZO

CON ZP

CON ZQ

CON ZR

CON ZS

CON ZT

CON ZU

CON ZV

CON ZW

CON ZX

CON ZY

CON ZZ

1813

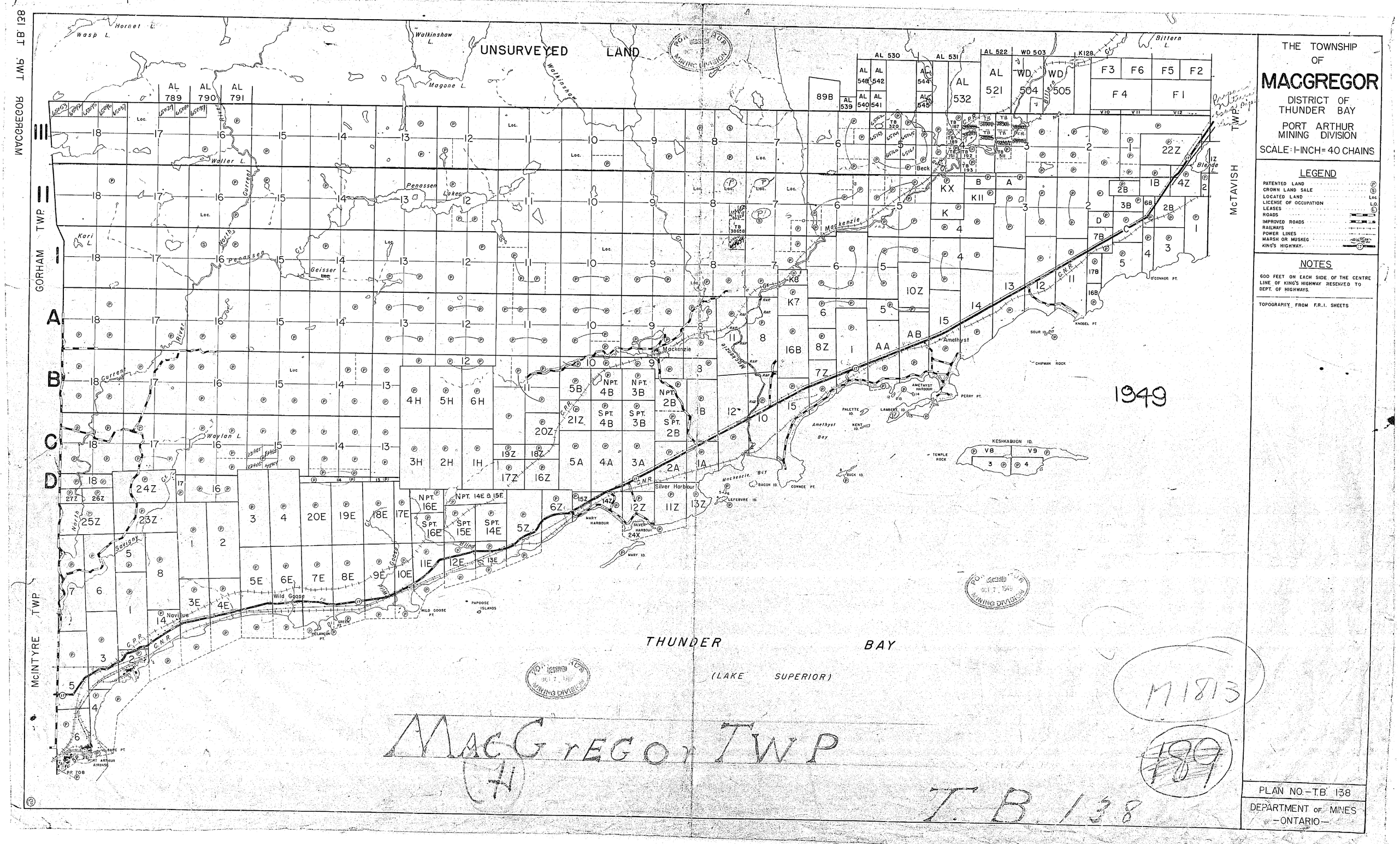

THE TOWNSHIP OF
MACGREGOR
DISTRICT OF THUNDER BAY
PORT ARTHUR MINING DIVISION
SCALE: 1-INCH = 40 CHAINS
LEGEND
PATENTED LAND
CROWN LAND SALE
LOCATED LAND
LICENSE OF OCCUPATION
LEASES
ROADS
IMPROVED ROADS
RAILWAYS
POWER LINES
MARSH OR MUSKEG
KING'S HIGHWAY
NOTES
600 FEET ON EACH SIDE OF THE CENTRE LINE OF KING'S HIGHWAY RESERVED TO DEPT. OF HIGHWAYS.
TOPOGRAPHY FROM F.R.I. SHEETS
PLAN NO.-T.B. 138
DEPARTMENT OF MINES
-ONTARIO-
UNSURVEYED LAND
THUNDER BAY
(LAKE SUPERIOR)
GORHAM TWP.
McINTYRE TWP.
McTAVISH TWP.
MACGREGOR TWP.
Mackenzie
Amethyst
Silver Harbour
Wild Goose
Navillus
Penassen Lakes
Waller L.
Geisser L.
Waylan L.
Hornet L.
Wasp L.
Walkinshaw L.
Magone L.
Bittern L.
Blende L.
Amethyst Bay
Mackenzie Bay
Port Arthur Airbase
1949
MacGregor TWP
T.B. 138
M1813
189

1813

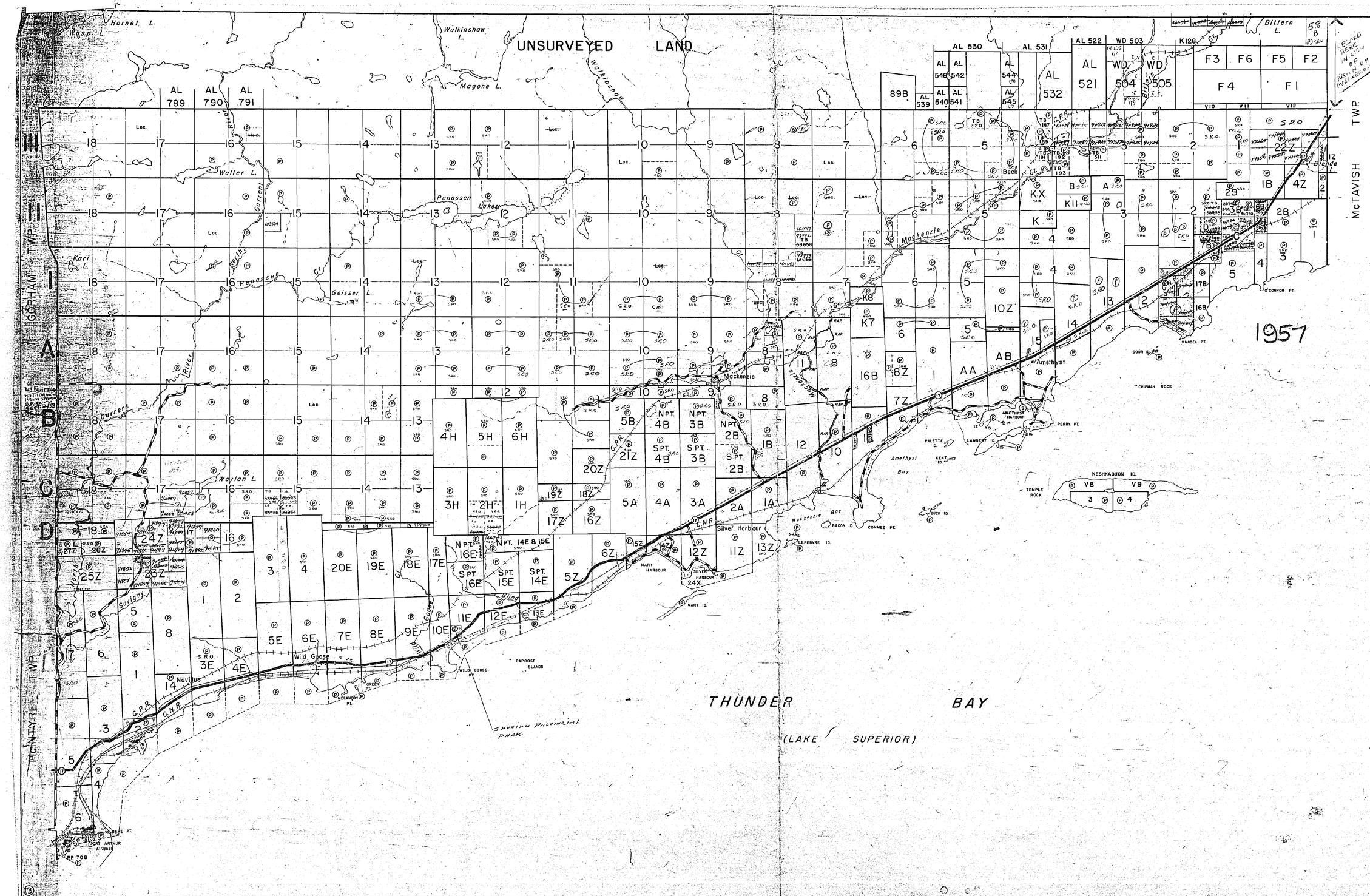

THE TOWNSHIP OF

MACGREGOR

DISTRICT OF THUNDER BAY

PORT ARTHUR MINING DIVISION

SCALE: 1-INCH = 40 CHAINS

LEGEND

PATENTED LAND
CROWN LAND SALF.
LOCATED LAND
LICENSE OF OCCUPATION
LEASES
ROADS
IMPROVED ROADS
RAILWAYS
POWER LINES
MARSH OR MUSKEG
KING'S HIGHWAY

NOTES

600 FEET ON EACH SIDE OF THE CENTRE LINE OF KING'S HIGHWAY RESERVED TO DEPT. OF HIGHWAYS.

TOPOGRAPHY FROM F.R.I. SHEETS

400' Reserve to the Dept. of Lands & Forests shown thus:

LAND UNDER LAKE SUPERIOR WITHDRAWN FROM STAKING BY ORDER IN COUNCIL DATED APRIL 30, 1912.

Locll J. GRANT Sept 24/58

PORT ARTHUR DEC 4 1957 MINING DIVISION

PLAN NO. - M-1813

DEPARTMENT OF MINES
-ONTARIO-

MACGREGOR M-1813

1813

THE TOWNSHIP OF MACGREGOR

AND AREA
DISTRICT OF THUNDER BAY
PORT ARTHUR MINING DIVISION
SCALE: 1 INCH = 40 CHAINS

LEGEND

- PATENTED LAND
- CROWN LAND SALE
- LOCATED LAND
- LICENSE OF OCCUPATION
- LEASES
- ROADS
- IMPROVED ROADS
- RAILWAYS
- POWER LINES
- MARSH OR MUSKEG
- KING'S HIGHWAY

NOTES

1964

UNSURVEYED LAND

THUNDER BAY

(LAKE SUPERIOR)

McTAVISH TWP.

PLAN NO. M-1813

DEPARTMENT OF MINES
ONTARIO

1813

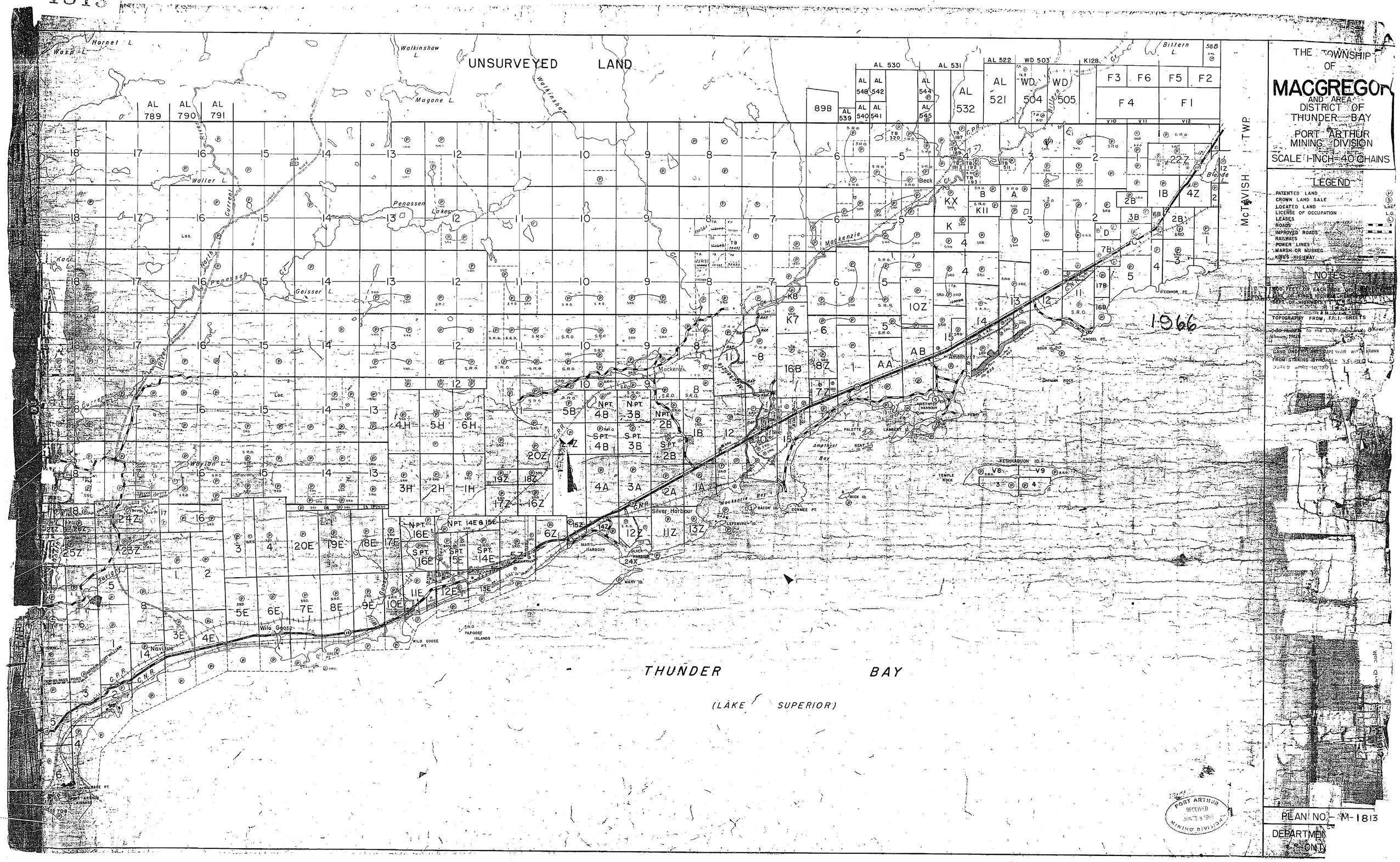

THE TOWNSHIP OF
MACGREGOR
AND AREA
DISTRICT OF THUNDER BAY
PORT ARTHUR MINING DIVISION
SCALE 1-INCH=40 CHAINS
LEGEND
PATENTED LAND
CROWN LAND SALE
LOCATED LAND
LICENSE OF OCCUPATION
LEASES
ROADS
IMPROVED ROADS
RAILWAYS
POWER LINES
MARSH OR MUSKEG
KING'S HIGHWAY
NOTES
TOPOGRAPHY FROM F.H.I. SHEETS
UNSURVEYED LAND
THUNDER BAY
(LAKE SUPERIOR)
McTAVISH TWP.
Mackenzie
Silver Harbour
Amethyst
Wild Goose
Navillus
Penassen Lakes
Geisser L.
Waller L.
Magone L.
Walkinshaw L.
Hornet L.
Wasp L.
Bittern L.
Blende L.
1966
PLAN NO. M-1813
DEPARTMENT
ONT.
PORT ARTHUR RECEIVED JUN 2 8 1966 MINING DIVISION

1813

Onion Lake Area (M. 2636)

Tartan Lake Area (M. 2634)

Gorham Twp. (M. 1733)

McTavish Twp. (M. 1812)

McIntyre Twp. (M. 1807)

THUNDER BAY

LAKE SUPERIOR

PARCELS INDICATED THUS: ● PATENTED FOR MINING RIGHTS & SURFACE RIGHTS ● —·— SURFACE RIGHTS ONLY

1967

THE TOWNSHIP OF MACGREGOR

DISTRICT OF THUNDER BAY
PORT ARTHUR MINING DIVISION

SCALE: 1-INCH=40 CHAINS

LEGEND

PATENTED LAND	⊕
CROWN LAND SALE	C.S.
LEASES	⊕
LOCATED LAND	Loc
LICENSE OF OCCUPATION	L.O.
MINING RIGHTS ONLY	M.R.O.
SURFACE RIGHTS ONLY	S.R.O.
ROADS	
IMPROVED ROADS	
KING'S HIGHWAYS	
RAILWAYS	
POWER LINES	
MARSH OR MUSKEG	
MINES	
CANCELLED	
TRAILS	

NOTES

This Map Is Not To Be Used FOR SURVEY PURPOSES.

Lot And Concession Lines Shown Hereon Are Projected From The Best Information Available, But Their True Position Is Not Guaranteed For Official Survey Purposes Consult The Original Survey Plans And Fieldnotes Of Records In The Dept. Of Lands & Forests.

400' Surface Rights Reservation Around All Lakes And Rivers

Parcels Indicated Thus:
● Patented For Mining & Surface Rights
⊖ ——— Surface Rights Only

Land Under Lake Superior Withdrawn From Staking By Order In Council Dated April, 1912.

Limits Of Lakehead Harbour Shown Thus:——
As Defined By Lakehead Commissioners Act, 7 Elizabeth II, Chapter 34 (Canada)

PORT ARTHUR RECEIVED MAR 1 1967 MINING DIVISION

PORT ARTHUR RECEIVED AUG 1 1967 MINING DIVISION

PLAN NO.-M. 1813

DEPARTMENT OF MINES
—ONTARIO—

1813

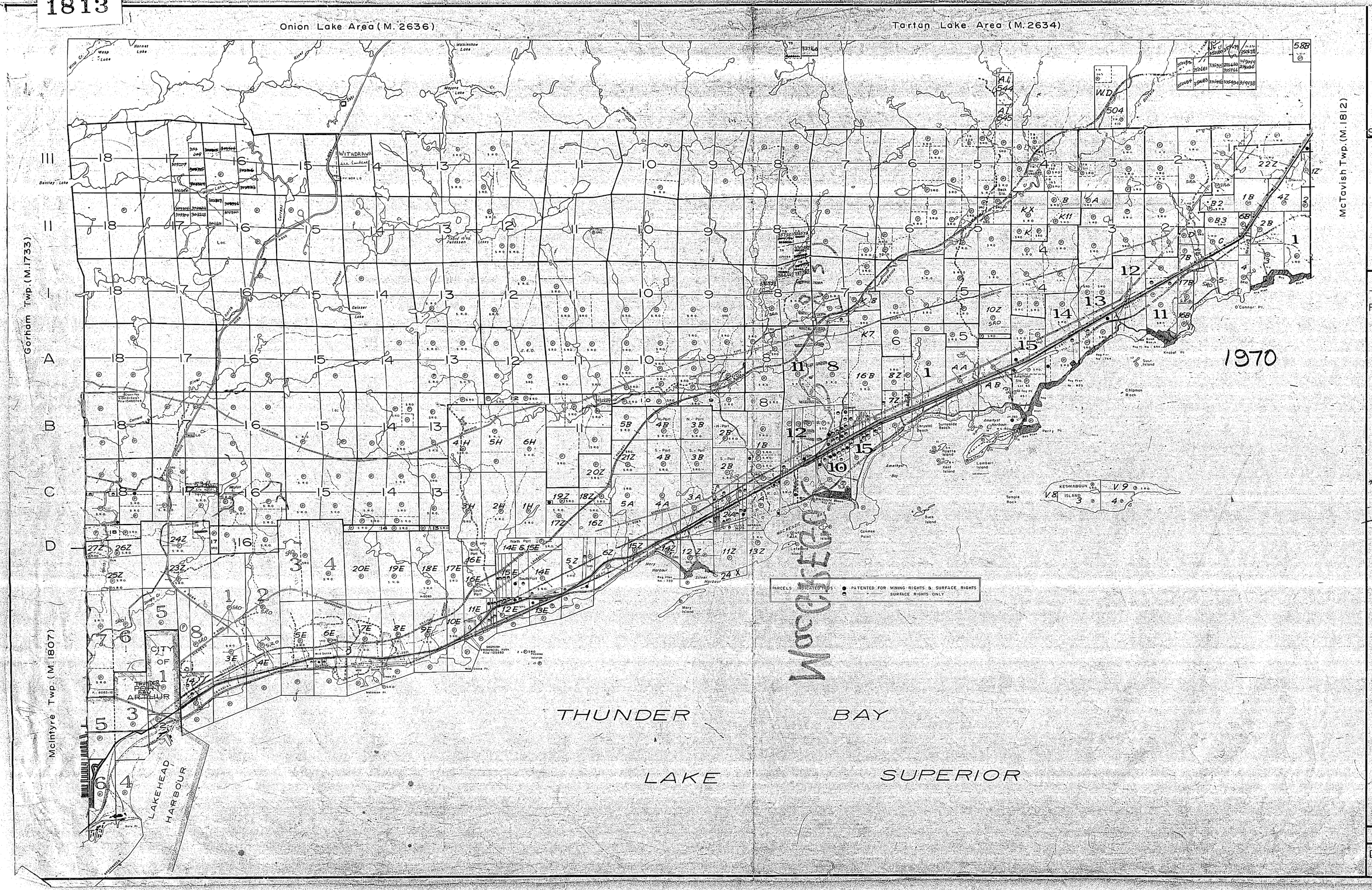

THE TOWNSHIP OF

MACGREGOR

DISTRICT OF THUNDER BAY
THUNDER BAY MINING DIVISION

SCALE: 1-INCH = 40 CHAINS

LEGEND

PATENTED LAND	
CROWN LAND SALE	CS.
LEASES	
LOCATED LAND	Loc
LICENSE OF OCCUPATION	L.O.
MINING RIGHTS ONLY	M.R.O.
SURFACE RIGHTS ONLY	S.R.O.
ROADS	
IMPROVED ROADS	
KINGS HIGHWAYS	
RAILWAYS	
POWER LINES	
MARSH OR MUSKEG	
MINES	
CANCELLED	
TRAILS	

NOTES

This Map Is Not To Be Used FOR SURVEY PURPOSES.

Lot And Concession Lines Shown Hereon Are Projected From The Best Information Available, But Their True Position Is Not Guaranteed For Official Survey Purposes Consult The Original Survey Plans And Fieldnotes Of Records In The Dept. Of Lands & Forests.

400' Surface Rights Reservation Around All Lakes And Rivers

Parcels Indicated Thus
- Patented For Mining & Surface Rights
- Surface Rights Only

Land Under Lake Superior Withdrawn From Staking By Order In Council Dated April 1912.

Limits Of Lakehead Harbour Shown Thus As Defined By Lakehead Commissioners Act. 7 Elizabeth II, Chapter 34 (Canada).

* NO QUARRY PERMITS TO ISSUE WITHOUT PRIOR CLEARANCE FEB/73

THUNDER BAY RECEIVED JUL 27 1970

PLAN NO. M. 1813

DEPARTMENT OF MINES
—ONTARIO—

1813

Onion Lake Area (M. 2636)

Tartan Lake Area (M. 2634)

Gorham Twp. (M.1733)

McIntyre Twp. (M.1807)

McTavish Twp. (M.1812)

THE TOWNSHIP OF MACGREGOR

DISTRICT OF THUNDER BAY

THUNDER BAY MINING DIVISION

SCALE: 1-INCH=40 CHAINS

LEGEND

PATENTED LAND
CROWN LAND SALE
LEASES
LOCATED LAND
LICENSE OF OCCUPATION
MINING RIGHTS ONLY
SURFACE RIGHTS ONLY
ROADS
IMPROVED ROADS
KING'S HIGHWAYS
RAILWAYS
POWER LINES
MARSH OR MUSKEG
MINES
CANCELLED
TRAILS

NOTES

This Map Is Not To Be Used FOR SURVEY PURPOSES

Lot And Concession Lines Shown Hereon Are Projected From The Best Information Available, But Their True Position Is Not Guaranteed. For Official Survey Purposes Consult The Original Survey Plans And Field-notes Of Records In The Ministry of Natural Resources.

400' surface rights reservation along the shores of all lakes and rivers.

Parcels Indicated Thus:

Patented For Mining & Surface Rights
Surface Rights Only

Land Under Lake Superior Withdrawn From Staking By Order-In Council Dated April, 1912.

Limits Of Lakehead Harbour Shown Thus As Defined By Lakehead Commissioners Act, 7 Elizabeth II, Chapter 34 (Canada)

Sect.43(R.S.O.1970) Order W.45/75 Aug.15,75 DISP.S.R.& M.R. FILE S. 5058, 14241, 15832.

PARCELS INDICATED THUS: PATENTED FOR MINING RIGHTS & SURFACE RIGHTS; SURFACE RIGHTS ONLY

THUNDER BAY — LAKE SUPERIOR

CITY OF PORT ARTHUR

LAKEHEAD HARBOUR

THUNDER BAY DISTRICT RECEIVED SEP 12 1975 AM PM

DATE OF ISSUE AUG 19 1975

T.B.

PLAN NO.-M.1813

ONTARIO MINISTRY OF NATURAL RESOURCES SURVEYS AND MAPPING BRANCH

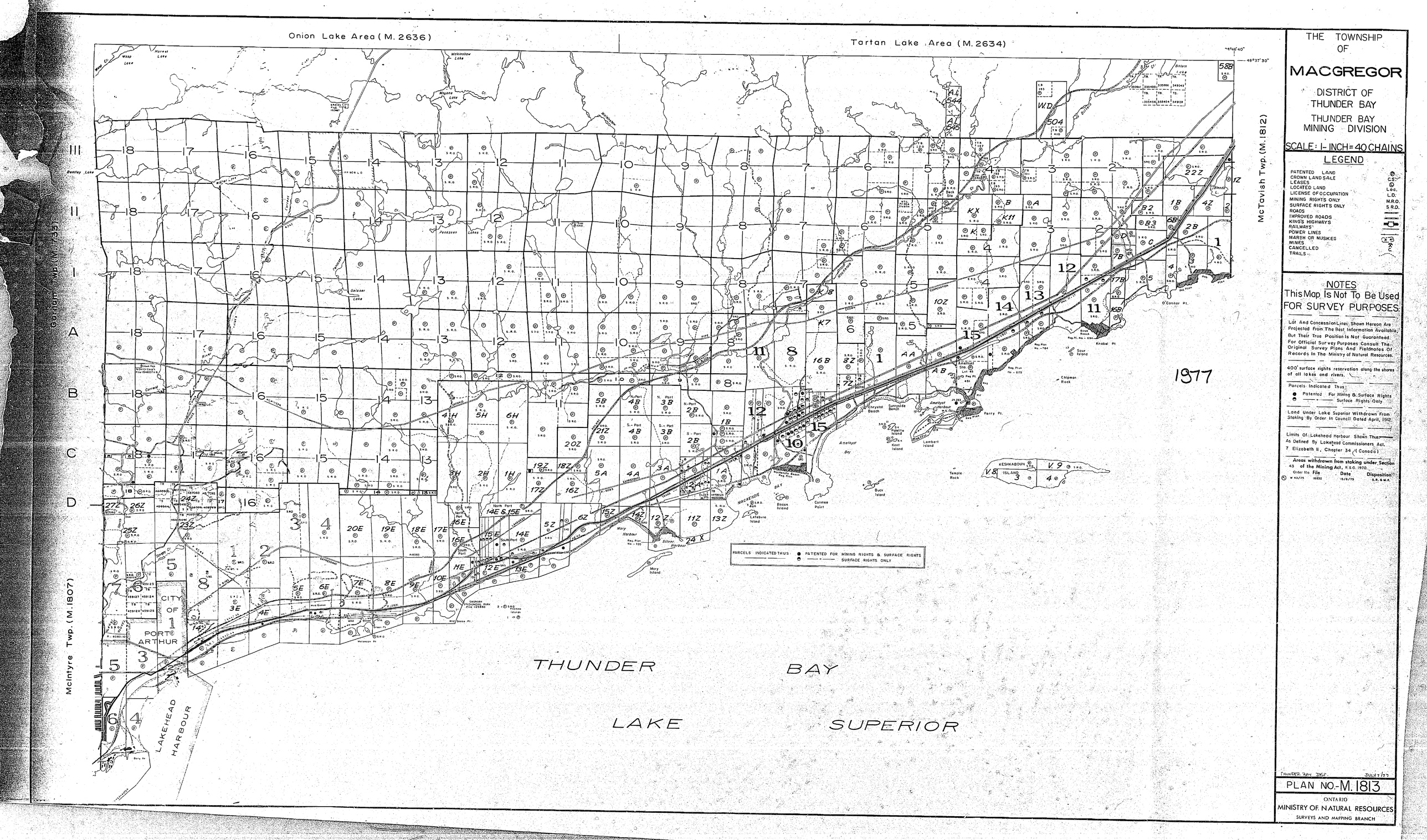

THE TOWNSHIP OF

MACGREGOR

DISTRICT OF THUNDER BAY

THUNDER BAY MINING DIVISION

SCALE: 1-INCH=40 CHAINS

LEGEND

PATENTED LAND	
CROWN LAND SALE	C.S.
LEASES	
LOCATED LAND	Loc.
LICENSE OF OCCUPATION	L.O.
MINING RIGHTS ONLY	M.R.O.
SURFACE RIGHTS ONLY	S.R.O.
ROADS	
IMPROVED ROADS	
KING'S HIGHWAYS	
RAILWAYS	
POWER LINES	
MARSH OR MUSKEG	
MINES	
CANCELLED	
TRAILS	

NOTES

This Map Is Not To Be Used FOR SURVEY PURPOSES.

Lot And Concession Lines Shown Hereon Are Projected From The Best Information Available, But Their True Position Is Not Guaranteed. For Official Survey Purposes Consult The Original Survey Plans And Fieldnotes Of Records In The Ministry of Natural Resources.

400' surface rights reservation along the shores of all lakes and rivers.

Parcels Indicated Thus:

Patented For Mining & Surface Rights

Surface Rights Only

Land Under Lake Superior Withdrawn From Staking By Order In Council Dated April, 1912.

Limits Of Lakehead Harbour Shown Thus As Defined By Lakehead Commissioners Act, 7 Elizabeth II, Chapter 34 (Canada)

Areas withdrawn from staking under Section 43 of the Mining Act, R.S.O. 1970.

Order No.	File	Date	Disposition
W 43/75	16832	15/8/75	S.R. & M.R.

THUNDER BAY DISP. JULY 7/77

PLAN NO.-M. 1813

ONTARIO MINISTRY OF NATURAL RESOURCES SURVEYS AND MAPPING BRANCH

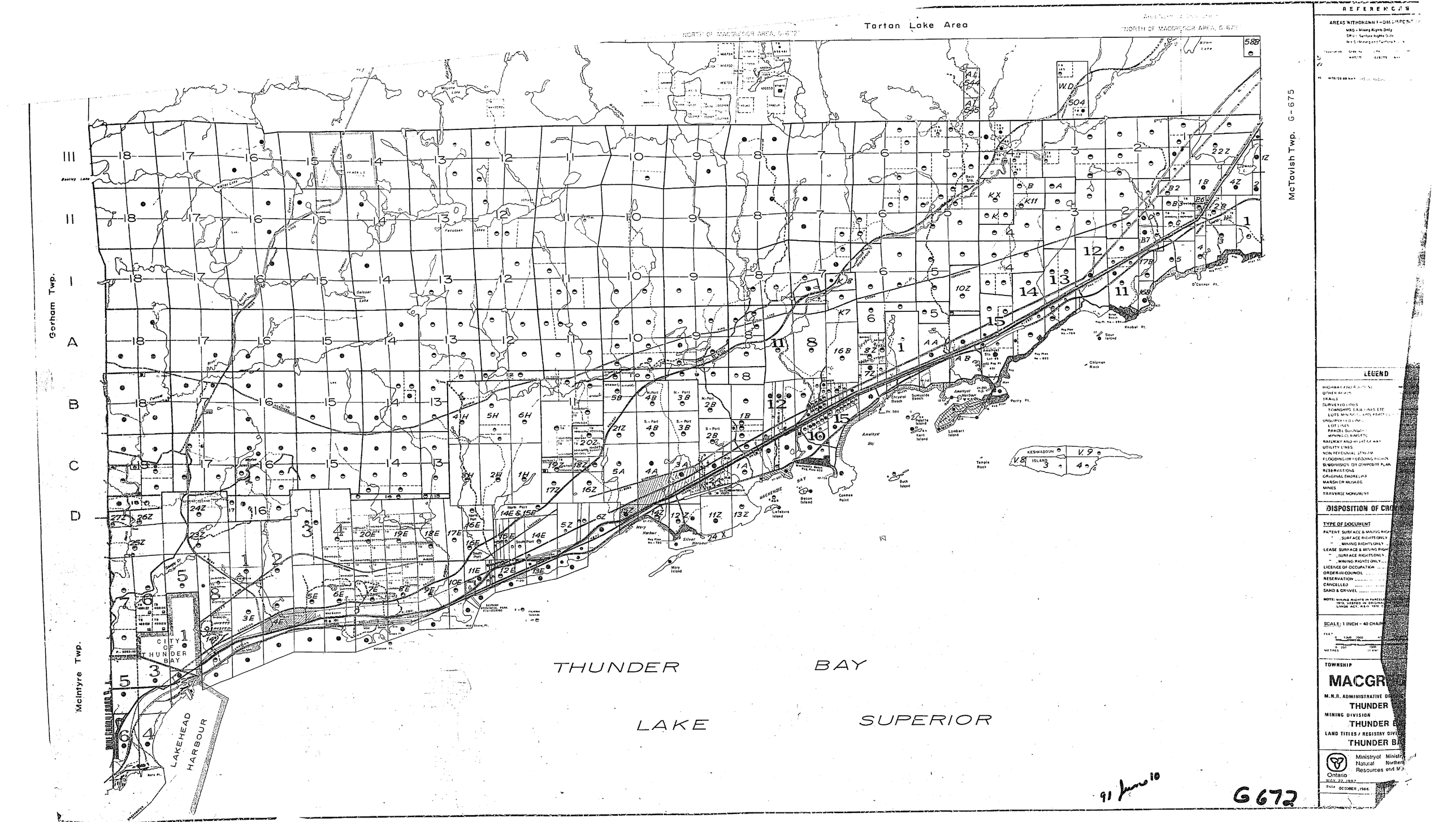

Tartan Lake Area
NORTH OF MACGREGOR AREA, G-672
McTavish Twp. G-675
Gorham Twp.
McIntyre Twp.
THUNDER BAY
LAKE SUPERIOR
CITY OF THUNDER BAY
LAKEHEAD HARBOUR
KESHKABOUN ISLAND
REFERENCES
AREAS WITHDRAWN FROM DISPOSITION
LEGEND
DISPOSITION OF CRO
TYPE OF DOCUMENT
SCALE: 1 INCH = 40 CHAIN
TOWNSHIP
MACGR
M.N.R. ADMINISTRATIVE D
THUNDER
MINING DIVISION
THUNDER B
LAND TITLES / REGISTRY DIVI
THUNDER B
Ministry of Natural Resources
Ontario
MAY 27, 1987
DATE OCTOBER, 1986
91 June 10
G 672

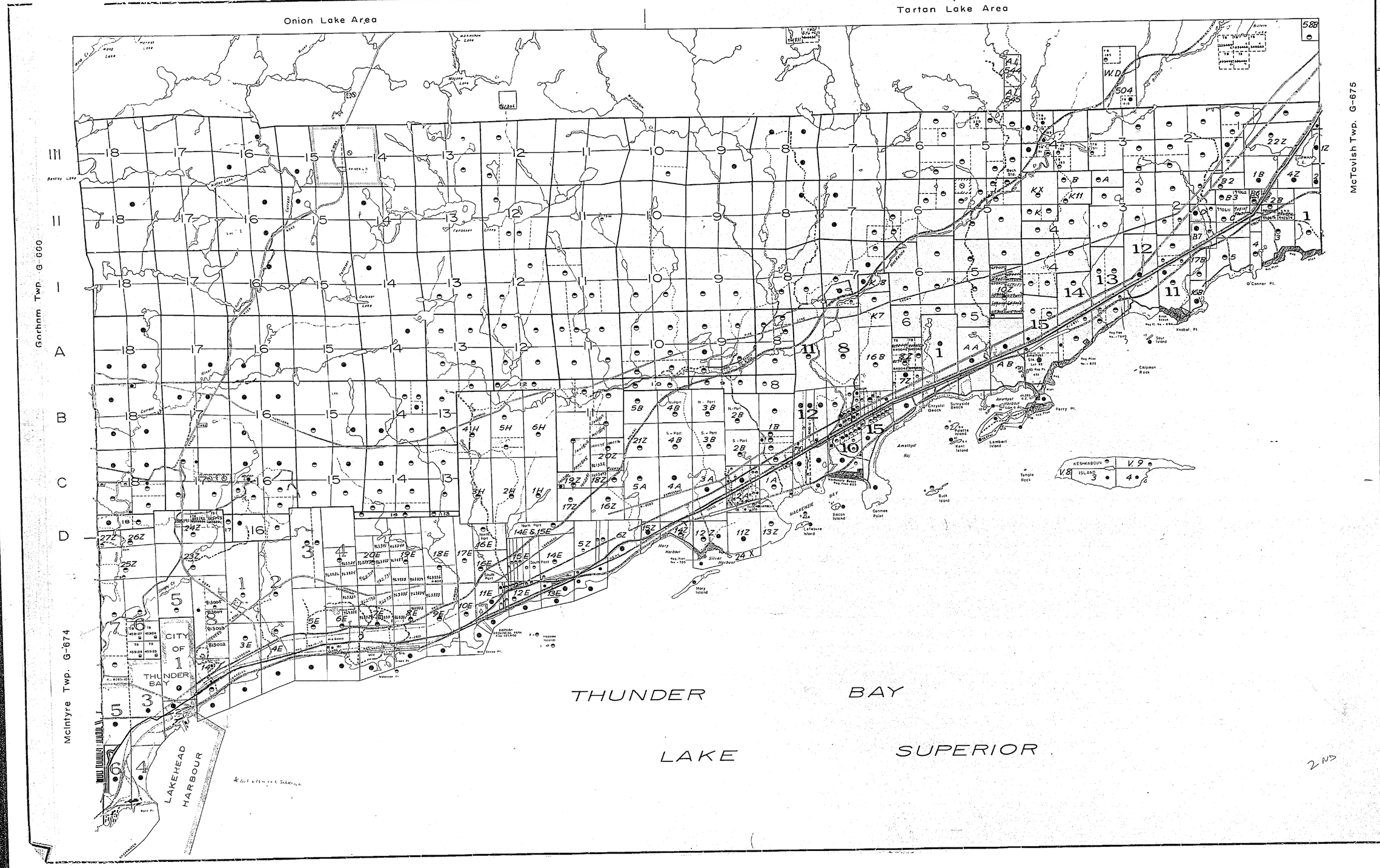

REFERENCES

AREAS WITHDRAWN FROM DISPOSITION

S.R. – SURFACE RIGHTS M.R. – MINING RIGHTS

Description	Order No.	Date	Disposition	File
S.R.	W-43/75	13/8/75	S.R.&M.R.	16832

SAND AND GRAVEL

S.R.	GRAVEL	FILE 8202
S.R.	GRAVEL	" 150987
M.T.C.	PIT 2E-6	" 91714

Land Under Lake Superior Withdrawn From Staking By Order in Council Dated April, 1912.

Limits Of Lakehead Harbour Shown Thus
As Defined By Lakehead Commissioners Act,
7 Elizabeth II, Chapter 34 (Canada)

LEGEND

HIGHWAY AND ROUTE No.
OTHER ROADS
TRAILS
SURVEYED LINES
TOWNSHIPS, BASE LINES, ETC.
LOTS, MINING CLAIMS, PARCELS, ETC.
UNSURVEYED LINES
LOT LINES
PARCEL BOUNDARY
MINING CLAIMS ETC.
RAILWAY AND RIGHT OF WAY
UTILITY LINES
NON PERENNIAL STREAM
FLOODING OR FLOODING RIGHTS
SUBDIVISION OR COMPOSITE PLAN
RESERVATIONS
ORIGINAL SHORELINE
MARSH OR MUSKEG
MINES
TRAVERSE MONUMENT

DISPOSITION OF CROWN LANDS

TYPE OF DOCUMENT	SYMBOL
PATENT, SURFACE & MINING RIGHTS	
" , SURFACE RIGHTS ONLY	
" , MINING RIGHTS ONLY	
LEASE, SURFACE & MINING RIGHTS	
" , SURFACE RIGHTS ONLY	
" , MINING RIGHTS ONLY	
LICENCE OF OCCUPATION	
ORDER IN COUNCIL	OC
RESERVATION	
CANCELLED	
SAND & GRAVEL	

NOTE: MINING RIGHTS IN PARCELS PATENTED PRIOR TO MAY 6, 1913, VESTED IN ORIGINAL PATENTEE BY THE PUBLIC LANDS ACT, R.S.O. 1970, CHAP. 380, SEC. 63, SUBSEC. 1.

SCALE: 1 INCH = 40 CHAINS

FEET 0 1000 2000 4000 6000 8000

METRES 0 200 1000 (1 KM) 2000 (2 KM)

TOWNSHIP

MACGREGOR

M.N.R. ADMINISTRATIVE DISTRICT
THUNDER BAY
MINING DIVISION
THUNDER BAY
LAND TITLES / REGISTRY DIVISION
THUNDER BAY

Ministry of Natural Resources
Ontario
Land Management Branch

JUNE 29 1982

Date MARCH 1982 Number G-672

Onion Lake Area

Area North of This Line is "NORTH OF MACGREGOR AREA, G-672"

Tartan Lake Area

Area North of This Line is "NORTH OF MACGREGOR AREA, G-672"

Gorham Twp.

McIntyre Twp.

McTavish Twp. G-675

THUNDER BAY

LAKE SUPERIOR

CITY OF THUNDER BAY

LAKEHEAD HARBOUR

O'Connor Pt.

Perry Pt.

Chimon Point

Temple Rock

Mary Island

Silver Harbour

Mary Harbour

Lambert Island

Crystal Beach

Sunnyside Beach

Amethyst Bay

Mackenzie Bay

Beaver Island

Catabaro Island

Buck Island

Kashvet Island

Kent Island

Star Island

KEWAGAMOU ISLAND

V.9

V.8

W.D.

AREAS WITHDRAWN FROM DISPOSITION

NOTES

Land under Lake Superior withdrawn from staking by O.C. dated April 30, 1912. SEE LANDSKETCH

THE SURFACE RIGHTS LYING WITHIN 10.21 CHAINS OF THE CENTRELINE OF THE TRANS-CANADA PIPE-LINE RIGHT-OF-WAY ARE WITHDRAWN FROM STAKING AND PROSPECTING, SALE OR LEASE BY ORDER-IN-COUNCIL DATED SEPT. 20, 1961. ALL ON-TRACT ENERGY ACTIVITIES TO THIS AREA

THE INFORMATION THAT APPEARS ON THIS MAP HAS BEEN COMPILED FROM VARIOUS SOURCES AND ACCURACY IS NOT GUARANTEED. THOSE WISHING TO STAKE MINING CLAIMS SHOULD CONSULT WITH THE MINING RECORDER, MINISTRY OF NORTHERN DEVELOPMENT AND MINES, FOR ADDITIONAL INFORMATION ON THE STATUS OF LANDS SHOWN HEREON.

LEGEND

HIGHWAY AND ROUTE No.
OTHER ROADS
TRAILS
SURVEYED LINES
TOWNSHIP, BASE LINES, ETC.
LOTS, MINING CLAIMS, ETC.
UNSURVEYED LINES
LOT LINES
PARCEL BOUNDARY
MINING CLAIMS ETC.
RAILWAY AND RIGHT OF WAY
UTILITY LINES
NON PERENNIAL STREAM
FLOODING OR FLOODING RIGHTS
SUBDIVISION OR COMPOSITE PLAN
RESERVATIONS
ORIGINAL SHORELINE
MARSH OR MUSKEG
MINES
TRAVERSE MONUMENT

DISPOSITION OF CROWN LANDS

TYPE OF DOCUMENT	TENURE
PATENT, SUBSURFACE & MINING RIGHTS	
" - SURFACE RIGHTS ONLY	
" - MINING RIGHTS ONLY	
LEASE, SURFACE & MINING RIGHTS	
" - SURFACE RIGHTS ONLY	
" - MINING RIGHTS ONLY	
LICENCE OF OCCUPATION	
ORDER-IN-COUNCIL	
RESERVATION	
CANCELLED	
SAND & GRAVEL	

NOTE: MINING RIGHTS IN PARCELS FROM THE PROVINCE HAVE BEEN VESTED IN ORIGINAL PATENTEE EXCEPT AS SHOWN ON PLAN S-1908 ONLY

SCALE: 1 INCH = 40 CHAINS

TOWNSHIP
MACGREGOR
M.N.R. ADMINISTRATIVE DISTRICT
THUNDER BAY
MINING DIVISION
THUNDER BAY
LAND TITLES / REGISTRY DIVISION
THUNDER BAY

Ontario Ministry of Natural Resources / Ministry of Northern Development and Mines

MAY 22 1987

DEC. OCTOBER 1986

G 672

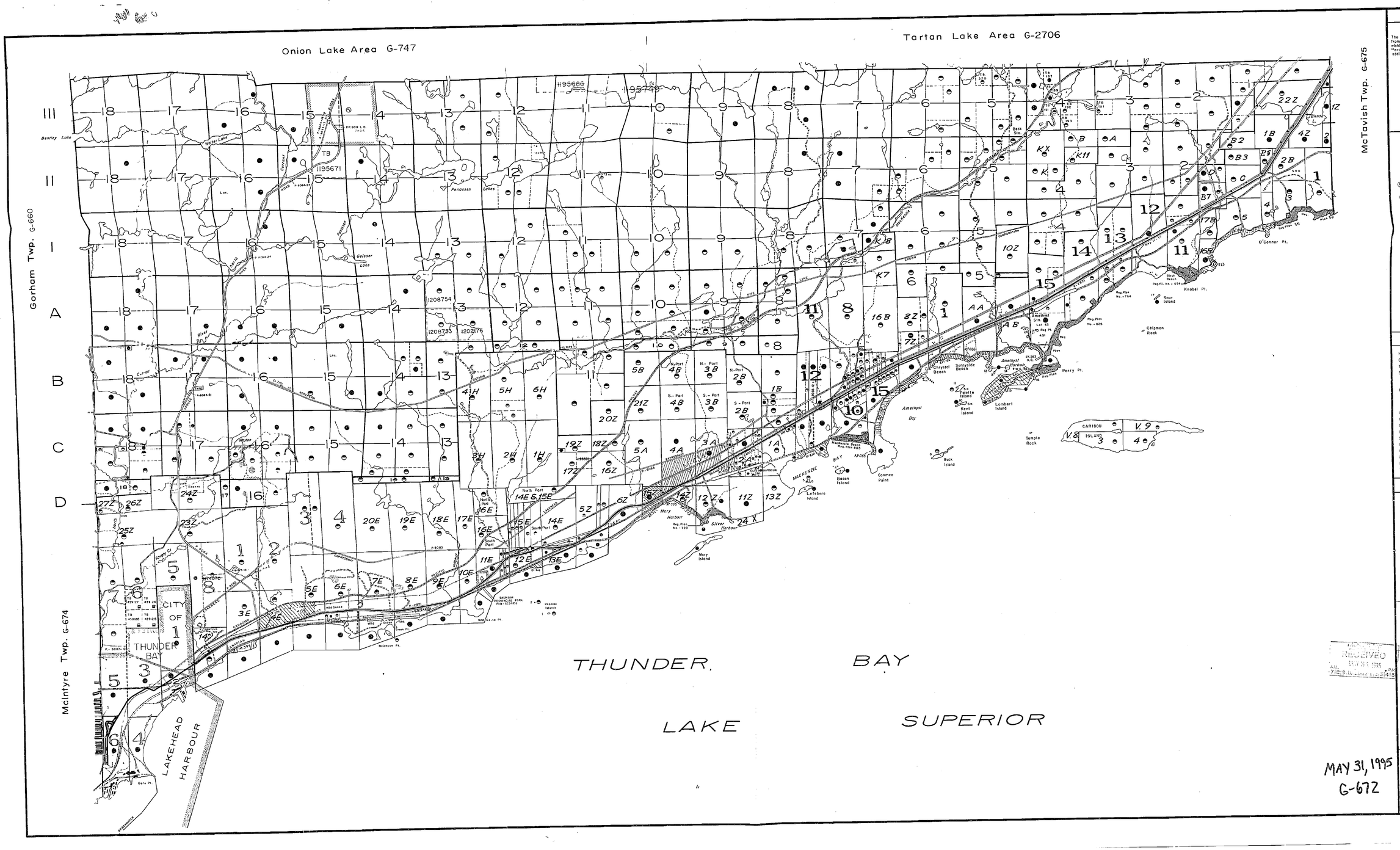

REFERENCES

NOTICE:

The information that appears on this map has been compiled from various sources, and accuracy is not guaranteed. Those wishing to stake mining claims should consult with the Mining Recorder, Ministry of Northern Development and Mines, for additional information on the status of the lands shown hereon.

AREAS WITHDRAWN FROM DISPOSITION

M.R.O. – MINING RIGHTS ONLY
S.R.O. – SURFACE RIGHTS ONLY
M.+S. – MINING AND SURFACE RIGHTS

Description	Order No.	Date	Disposition	File

(N) SURFACE AND MINING RIGHTS WITHDRAWN FROM STAKING, ORDER W-43/75, AUG. 22/75. SEE MACGREGOR TWP. LANDROLL

(K) SURFACE RIGHTS ONLY WITHDRAWN FROM STAKING, ORDER SUB. 200(4) THE MINING ACT.

LEGEND

HIGHWAY AND ROUTE No.
OTHER ROADS
TRAILS
SURVEYED LINES:
TOWNSHIPS, BASE LINES, ETC.
LOTS, MINING CLAIMS, PARCELS, ETC.
UNSURVEYED LINES:
LOT LINES
PARCEL BOUNDARY
MINING CLAIMS ETC.
RAILWAY AND RIGHT OF WAY
UTILITY LINES
NON-PERENNIAL STREAM
FLOODING OR FLOODING RIGHTS
SUBDIVISION OR COMPOSITE PLAN
RESERVATIONS
ORIGINAL SHORELINE
MARSH OR MUSKEG
MINES
TRAVERSE MONUMENT

DISPOSITION OF CROWN LANDS

TYPE OF DOCUMENT	SYMBOL
PATENT, SURFACE & MINING RIGHTS	●
" , SURFACE RIGHTS ONLY	◐
" , MINING RIGHTS ONLY	◑
LEASE, SURFACE & MINING RIGHTS	■
" , SURFACE RIGHTS ONLY	◧
" , MINING RIGHTS ONLY	◨
LICENCE OF OCCUPATION	▼
ORDER-IN-COUNCIL	OC
RESERVATION	⊙
CANCELLED	⊗
SAND & GRAVEL	⊙

LAND USE PERMITS FOR COMMERCIAL, TOURISM, OUTPOST CAMPS

NOTE: MINING RIGHTS IN PARCELS PATENTED PRIOR TO MAY 6, 1913, VESTED IN ORIGINAL PATENTEE BY THE PUBLIC LANDS ACT, R.S.O. 1970, CHAP. 380, SEC. 63, SUBSEC 1.

SCALE: 1 INCH = 40 CHAINS

FEET 0 1000 2000 4000 6000 8000
METRES 0 200 1000 (1 KM) 2000 (2 KM)

TOWNSHIP

MACGREGOR

M.N.R. ADMINISTRATIVE DISTRICT
THUNDER BAY
MINING DIVISION
THUNDER BAY
LAND TITLES / REGISTRY DIVISION
THUNDER BAY

Ontario — Ministry of Natural Resources — Ministry of Northern Development and Mines

Date OCTOBER, 1986.
In Service July 27/93.
Number G-672

MAY 31, 1995
G-672

DATE OF ISSUE
MAY 04 1988
PROVINCIAL RECORDING
OFFICE - SUDBURY

[redacted]

Onion Lake Area G-747

Tartan Lake Area G-2706

Gorham Twp. G-660

McTavish Twp. G-675

McIntyre Twp. G-674

THUNDER BAY

LAKE SUPERIOR

Land under Lake Superior withdrawn from staking by O.C. dated April 30, 1912. SEE LANDROLL

REFERENCES

NOTICE:

The information that appears on this map has been compiled from various sources, and accuracy is not guaranteed. Those wishing to stake mining claims should consult with the Mining Recorder, Ministry of Northern Development and Mines, for additional information on the status of the lands shown hereon.

AREAS WITHDRAWN FROM DISPOSITION

M.R.O. – MINING RIGHTS ONLY
S.R.O. – SURFACE RIGHTS ONLY
M.+ S. – MINING AND SURFACE RIGHTS

Description	Order No.	Date	Disposition	File
(M) SURFACE AND MINING RIGHTS WITHDRAWN FROM STAKING ORDER W-43775, AUG. 22/73. SEE MACGREGOR TWP. LANDROLL				
(S) SURFACE RIGHTS ONLY WITHDRAWN FROM STAKING ORDER SUB. 850(4) THE MINING ACT.				

LEGEND

HIGHWAY AND ROUTE No.
OTHER ROADS
TRAILS
SURVEYED LINES:
TOWNSHIPS, BASE LINES, ETC.
LOTS, MINING CLAIMS, PARCELS, ETC.
UNSURVEYED LINES:
LOT LINES
PARCEL BOUNDARY
MINING CLAIMS ETC.
RAILWAY AND RIGHT OF WAY
UTILITY LINES
NON-PERENNIAL STREAM
FLOODING OR FLOODING RIGHTS
SUBDIVISION OR COMPOSITE PLAN
RESERVATIONS
ORIGINAL SHORELINE
MARSH OR MUSKEG
MINES
TRAVERSE MONUMENT

DISPOSITION OF CROWN LANDS

TYPE OF DOCUMENT	SYMBOL
PATENT, SURFACE & MINING RIGHTS	●
" , SURFACE RIGHTS ONLY	○
" , MINING RIGHTS ONLY	◐
LEASE, SURFACE & MINING RIGHTS	■
" , SURFACE RIGHTS ONLY	▣
" , MINING RIGHTS ONLY	▤
LICENCE OF OCCUPATION	▼
ORDER-IN-COUNCIL	OC
RESERVATION	Ⓡ
CANCELLED	Ⓒ
SAND & GRAVEL	▽

LAND USE PERMITS FOR COMMERCIAL TOURISM, OUTPOST CAMPS
NOTE: MINING RIGHTS IN PARCELS PATENTED PRIOR TO MAY 1, 1913, VESTED IN ORIGINAL PATENTEE BY THE PUBLIC LANDS ACT, R.S.O. 1970, CHAP. 380, SEC. 62, SUBSEC 1.

SCALE: 1 INCH = 40 CHAINS

FEET 0 1000 3000 4000 6000 8000
METRES 0 500 1000 (1 KM.) 2000 (2 KM.)

TOWNSHIP

MACGREGOR

M.N.R. ADMINISTRATIVE DISTRICT
THUNDER BAY
MINING DIVISION
THUNDER BAY
LAND TITLES / REGISTRY DIVISION
THUNDER BAY

Ontario Ministry of Natural Resources | Ministry of Northern Development and Mines

Date	Number
OCTOBER, 1986.	G-672
In Service July 27/93.	

HAM TWP.

DUFFAULT LAKE

MACGREGOR T'WP.

CON 3

CON 5

McTAVISH

GORHAM TWP.

McINTYRE TWP.

Waller L.

Penassen Lakes

Kari L.

North Penassen Cr.

Geisser L.

Current River

Waylan L.

Mackenzie

Amethyst

Amethyst Bay

Silver Harbour

Mackenzie Bay

Savigny

Wild Goose

Wild Goose Cr.

Nawiliu

Billing

Beck

G.N.R.

G.P.R.

Loc.

TB 66722

TB 36658

TB 61066

TB 132

TB 7738

TB 7739

TB 7740

TB 7741

TB 7742

TB 7743

TB 7744

TB 7745

TB 7746

TB 7747

TB 7748

TB 7749

TB 7750

TB 7751

TB 7752

TB 7753

TB 7754

TB 7755

TB 7756

TB 7757

TB

Onion Lake Area

Tartan Lake Area

Gorham Twp. G-660

McIntyre Twp. G-674

McTavish Twp. G-675

THUNDER BAY

LAKE SUPERIOR

CITY OF THUNDER BAY

LAKEHEAD HARBOUR

Chipman Rock

Amethyst Harbour

Sunnyside Beach

Crystal Beach

Lambert Island

Kent Island

Temple Rock

Buck Island

Bloom Island

Commee Point

Lafleure Island

Knobel Pt.

D'Connor Pt.

Perry Pt.

Mackenzie Bay

Silver Islet

Silver Harbour

KESHKABOUN ISLAND

REFERENCES

AREAS WITHDRAWN FROM DISPOSITION

S.R. – SURFACE RIGHTS M.R. – MINING RIGHTS

Plan No. | Order No. | Date | Disposition | Area

M.477/78 | 0/C 79-1 Lake Sup. | 4000

SAND AND GRAVEL

GRAVEL | PILE AREA

GRAVEL | TONNAGE

MISC. | PIT SIZE

THUNDER BAY MINING RECORDER

RECEIVED

SEP 14 1984

PM

7 8 9 10 11 12 1 2 3 4 5 6

Land Under Lake Superior Withdrawn From Disposition by Order in Council Dated April, 1912.

Limits of Lakehead Harbour Shown Thus ..... As Defined By Lakehead Commissioners Act, 7 Elizabeth II, Chapter 54 (Canada)

LEGEND

HIGHWAY AND ROUTE NO.

OTHER ROADS

TRAILS

SURVEYED LINES

TOWNSHIPS, BASE LINES ETC.

LOTS, MINING CLAIMS, PARCELS ETC.

UNSURVEYED LINES

LOT LINES

PARCEL BOUNDARY

MINING CLAIMS ETC.

RAILWAY AND RIGHT OF WAY

UTILITY LINES

NON PERENNIAL STREAM

FLOODING OR FLOOD-WAY RIGHTS

SUBDIVISION OR COMPOSITE PLAN

RESERVATIONS

ORIGINAL SHORELINE

MARSH OR MUSKEG

MINES

TRAVERSE MONUMENT

DISPOSITION OF CROWN LANDS

TYPE OF DOCUMENT	SYMBOL
PATENT, SURFACE & MINING RIGHTS	
SURFACE RIGHTS ONLY	
MINING RIGHTS ONLY	
LEASE, SURFACE & MINING RIGHTS	
SURFACE RIGHTS ONLY	
MINING RIGHTS ONLY	
LICENCE OF OCCUPATION	
ORDER IN COUNCIL	
RESERVATION	
CANCELLED	
SAND & GRAVEL	

NOTE: MINING RIGHTS IN PARCELS PATENTED PRIOR TO 1913, VESTED IN ORIGINAL PATENTEE BY CROWN LANDS ACT, R.S.O. 1970, CHAP. 380, S. 62 (1)

SCALE: 1 INCH = 40 CHAINS

FEET 1000 2000 3000 4000

METRES 1000 2000 3000 4000

TOWNSHIP

MACGREGOR

M.N.R. ADMINISTRATIVE DISTRICT

THUNDER BAY

MINING DIVISION

THUNDER BAY

LAND TITLES / REGISTRY DIVISION

THUNDER BAY

Ontario Ministry of Natural Resources – Land Management Branch

Date: MARCH 1982

Number: G-6[illegible]

JUNE 24 1982

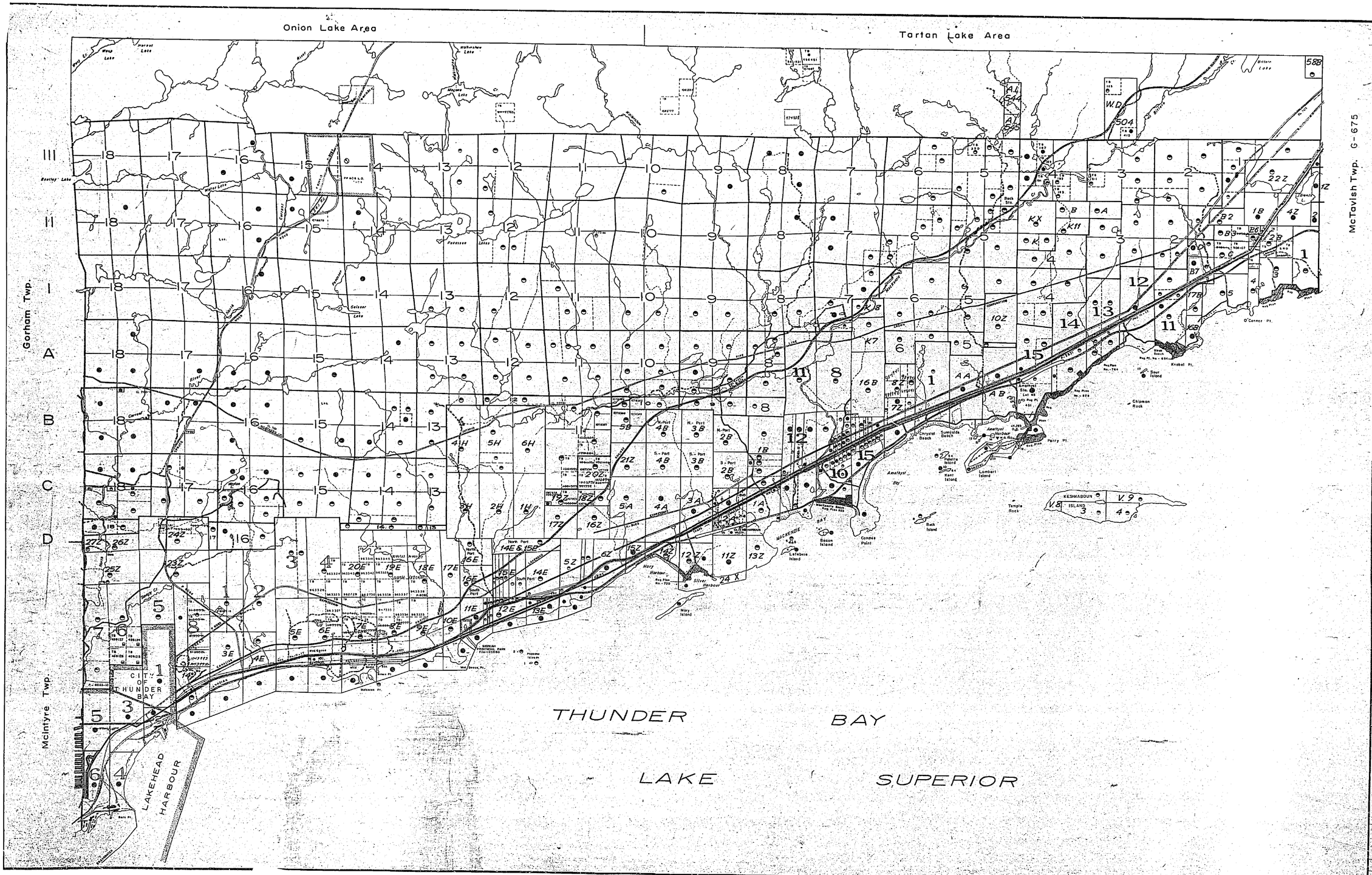

LEGEND

HIGHWAY AND ROUTE No.
OTHER ROADS
TRAILS
SURVEYED LINES:
TOWNSHIPS, BASE LINES, ETC.
LOTS, MINING CLAIMS, PARCELS, ETC.
UNSURVEYED LINES:
LOT LINES
PARCEL BOUNDARY
MINING CLAIMS ETC.
RAILWAY AND RIGHT OF WAY
UTILITY LINES
NON-PERENNIAL STREAM
FLOODING OR FLOODING RIGHTS
SUBDIVISION OR COMPOSITE PLAN
RESERVATIONS
ORIGINAL SHORELINE
MARSH OR MUSKEG
MINES
TRAVERSE MONUMENT

DISPOSITION OF CROWN LANDS

TYPE OF DOCUMENT	SYMBOL
PATENT, SURFACE & MINING RIGHTS	
" , SURFACE RIGHTS ONLY	
" , MINING RIGHTS ONLY	
LEASE, SURFACE & MINING RIGHTS	
" , SURFACE RIGHTS ONLY	
" , MINING RIGHTS ONLY	
LICENCE OF OCCUPATION	
ORDER-IN-COUNCIL	OC
RESERVATION	
CANCELLED	
SAND & GRAVEL	

NOTE: MINING RIGHTS IN PARCELS PATENTED PRIOR TO MAY 6, 1913, VESTED IN ORIGINAL PATENTEE BY THE PUBLIC LANDS ACT, R.S.O. 1970, CHAP. 340, SEC. 63, SUBSEC. 1

SCALE: 1 INCH = 40 CHAINS

FEET 0 1000 2000 4000 6000 8000

METRES 0 200 1000 (1 KM) 2000 (2 KM)

TOWNSHIP

MACGREGOR

M.N.R. ADMINISTRATIVE DISTRICT
THUNDER BAY

MINING DIVISION
THUNDER BAY

LAND TITLES / REGISTRY DIVISION
THUNDER BAY

Ministry of Natural Resources
Ministry of Northern Development and Mines
Ontario

MAY 27, 1987

Date: OCTOBER, 1986

Number: G-67

Onion Lake Area

Tartan Lake Area

Gorham Twp.

McIntyre Twp.

McTavish Twp. G-675

THUNDER BAY

LAKE SUPERIOR

CITY OF THUNDER BAY

LAKEHEAD HARBOUR

Amethyst Harbour

Silver Harbour

Mary Harbour

Mary Island

Chrystal Beach

Sunnyside Beach

Perry Pt.

Chipman Rock

Knobel Pt.

O'Connor Pt.

Temple Rock

Bacon Island

Conmee Point

Buck Island

Lafayette Island

Lambert Island

Kent Island

Peaslee Island

Sour Island

Bare Pt.

Mission Island

Squaw Rocks

Mackenzie Bay

Amethyst Bay

KESHKABOUN ISLAND

Mary Harbour Reg. Plan No. 720

Amethyst Harbour Reg. Plan No. 825

Peaslee Beach Reg. Plan No. 803

Knobel Reg. Plan No. 766

Sunnyside Beach Reg. Plan No. 694

Chrystal Beach Reg. Plan No. 694

Amethyst Harbour Reg. Plan No. 431

Amethyst Site Lots 46 & 47

Sunnyside Beach Reg. Plan No. 694

Knobel Reg. Plan No. 766

Peaslee Beach Reg. Plan No. 803

Amethyst Harbour Reg. Plan No. 825

Mary Harbour Reg. Plan No. 720

Silver Harbour

Mackenzie Bay

Amethyst Bay

Mission Island

Squaw Rocks

Bare Pt.

Mary Island

Temple Rock

Bacon Island

Conmee Point

Buck Island

Lafayette Island

Lambert Island

Kent Island

Peaslee Island

Sour Island

Chipman Rock

Knobel Pt.

O'Connor Pt.

Perry Pt.

Chrystal Beach

Sunnyside Beach

Amethyst Harbour

Amethyst Site

Lots 46 & 47

Reg. Plan No. 825

Reg. Plan No. 766

Reg. Plan No. 694

Reg. Plan No. 803

Reg. Plan No. 720

Reg. Plan No. 431

Reg. Plan No. 694

Reg. Plan No. 766

Reg. Plan No. 803

Reg. Plan No. 825

Area North of This Line is
"NORTH OF MACGREGOR AREA, G-672"

Onion Lake Area

Tartan Lake Area

McTavish Twp. G-675

Crichton Twp.

McIntyre Twp.

CITY OF THUNDER BAY

LAKEHEAD HARBOUR

THUNDER BAY

LAKE SUPERIOR

RECEIVED
THUNDER BAY
MINING DIVISION
1981 DEC 24 AM 8 59

REFERENCE

AREAS WITHDRAWN FROM DISPOSITION

MRO - Mining Rights Only
SRO - Surface Rights Only
M & S - Mining and Surface Rights

THE SURFACE RIGHTS LYING WITHIN 402 m. OF THE CENTRELINE OF THE TRANS CANADA PIPELINE RIGHT-OF-WAY ARE WITHDRAWN FROM STAKING OUT PROSPECTING, SALE OR LEASE AS SHOWN ON PLAN DATED SEPT. 20, 1961. SECTION 132 OF THE NATIONAL ENERGY ACT APPLIES TO THIS AREA

THE INFORMATION THAT APPEARS ON THIS MAP HAS BEEN COMPILED FROM VARIOUS SOURCES. ITS ACCURACY IS NOT GUARANTEED. THOSE WISHING TO STAKE MINING CLAIMS SHOULD CONSULT WITH THE MINING RECORDER, MINISTRY OF NORTHERN DEVELOPMENT AND MINES, FOR ADDITIONAL INFORMATION ON THE STATUS OF THE LANDS SHOWN HEREON.

LEGEND

HIGHWAY AND ROUTE No.
OTHER ROADS
TRAILS
SURVEYED LINES
TOWNSHIP, BASE LINES ETC.
LOTS, MINING CLAIMS, PARCELS ETC.
UNSURVEYED LINES
LOT LINES
PARCEL BOUNDARY
MINING CLAIMS ETC.
RAILWAY AND RIGHT OF WAY
UTILITY LINES
NON-PERENNIAL STREAM
FLOODING OR FLOODING RIGHTS
SUBDIVISION OR COMPOSITE PLAN
RESERVATIONS
ORIGINAL SHORELINE
MARSH OR MUSKEG
MINES
TRAVERSE MONUMENT

DISPOSITION OF CROWN LANDS

TYPES OF EQUITY	SYMBOL
PATENT, SURFACE & MINING RIGHTS	
" SURFACE RIGHTS ONLY	
" MINING RIGHTS ONLY	
LEASE, SURFACE & MINING RIGHTS	
" SURFACE RIGHTS ONLY	
" MINING RIGHTS ONLY	
LICENCE OF OCCUPATION	
ORDER-IN-COUNCIL	
RESERVATION	
CANCELLED	
SAND & GRAVEL	

NOTE: MINING RIGHTS IN PARCELS PATENTED PRIOR TO MAY 8, 1913, VESTED IN ORIGINAL PATENTEE BY THE PUBLIC LANDS ACT, R.S.O. 1970, CHAP. 380, SEC. 51, SUBSEC. 1

SCALE: 1 INCH = 40 CHAINS

FEET 0 1000 2000 3000 4000

METRES 0 250 500 750 1000 1250

TOWNSHIP

MACGREGOR

M.N.R. ADMINISTRATIVE DISTRICT
THUNDER BAY
MINING DIVISION
THUNDER BAY
LAND TITLES / REGISTRY DIVISION
THUNDER BAY

Ministry of Natural Resources
Ontario
Ministry of Northern Development and Mines

MAY 22, 1967

DATE OCTOBER, 1980

Onion Lake Area

Tarlton Lake Area

McTavish Twp. G 675

Mcintyre Twp.

Concession Two

THUNDER BAY

LAKE SUPERIOR

CITY OF THUNDER BAY

LAKEHEAD HARBOUR

Chippewa Rock

Temple Rock

Mary Island

Lafayette Island

Lambert Island

Kent Island

Beaver Island

Connee Point

Mackenzie Bay

Amethyst Bay

Crystal Beach

Sunnyside Beach

Amethyst Harbour

Silver Harbour

Mary Harbour

Keshkabous Bay

Keshkabous Islands

O'Connor Pt

Harry Pt

Knobby Pt

Back Bay

Back Bay

Back Bay

Area North of This Line is "NORTH OF MACGREGOR AREA, G-672"

Onion Lake Area

Area North of This Line is "NORTH OF MACGREGOR AREA, G-672"

Tartan Lake Area

Area North of This Line is "NORTH OF MACGREGOR AREA, G-672"

FOR STATUS SEE ONION LAKE AREA G-747

FOR STATUS SEE TARTAN LAKE G-2706

McTavish Twp. G-675

Gorham Twp.

McIntyre Twp.

CITY OF THUNDER BAY

LAKEHEAD HARBOUR

THUNDER BAY

LAKE SUPERIOR

REFERENCES

AREAS WITHDRAWN FROM DISPOSITION

MRO – Mining Rights Only
SRO – Surface Rights Only
M + S – Mining and Surface Rights

Description	Order No.	Date	Reason	File
	W43/79	15/10/73	W15	4952

SEE G-747

SELECTION POSTPONED SEE MNR CONSERVATION FILE

NOTES

Land under Lake Superior withdrawn from staking by O.C. dated April 30, 1912. SEE LANDROLL

THE SURFACE RIGHTS LYING WITHIN 10.25 CHAINS OF THE CENTER LINE OF THE TRANS CANADA PIPE LINE RIGHT-OF-WAY ARE WITHDRAWN FROM STAKING OR PROSPECTING, SALE OR LEASE BY ORDER-IN-COUNCIL DATED SEPT. 20, 1951. SECTION 132 OF THE NATIONAL ENERGY ACT APPLIES TO THIS AREA.

THE INFORMATION THAT APPEARS ON THIS MAP HAS BEEN COMPILED FROM VARIOUS SOURCES, AND ACCURACY IS NOT GUARANTEED. THOSE WISHING TO STAKE MINING CLAIMS SHOULD CONSULT WITH THE MINING RECORDER, MINISTRY OF NORTHERN DEVELOPMENT AND MINES, FOR ADDITIONAL INFORMATION ON THE STATUS OF THE LANDS SHOWN HEREON.

LEGEND

- HIGHWAY AND ROUTE No.
- OTHER ROADS
- TRAILS
- SURVEYED LINES: TOWNSHIPS, BASE LINES, ETC.
- LOTS, MINING CLAIMS, PARCELS, ETC.
- UNSURVEYED LINES: LOT LINES
- PARCEL BOUNDARY, MINING CLAIMS, ETC.
- RAILWAY AND RIGHT OF WAY
- UTILITY LINES
- NON-PERENNIAL STREAM
- FLOODING OR FLOODING RIGHTS
- SUBDIVISION OR COMPOSITE PLAN
- RESERVATIONS
- ORIGINAL SHORELINE
- MARSH OR MUSKEG
- MINES
- TRAVERSE MONUMENT

DISPOSITION OF CROWN LANDS

TYPE OF DOCUMENT	SYMBOL
PATENT, SURFACE & MINING RIGHTS	
SURFACE RIGHTS ONLY	
MINING RIGHTS ONLY	
LEASE, SURFACE & MINING RIGHTS	
SURFACE RIGHTS ONLY	
MINING RIGHTS ONLY	
LICENCE OF OCCUPATION	
ORDER-IN-COUNCIL	OC
RESERVATION	
CANCELLED	
SAND & GRAVEL	

NOTE: MINING RIGHTS IN PARCELS PATENTED PRIOR TO MAY 10, 1913, VESTED IN ORIGINAL PATENTEE – THE MINING LANDS ACT, R.S.O. 1970, CHAP. 268, SEC. 81, SUBSEC. 1.

SCALE: 1 INCH = 40 CHAINS

FEET 0 1000 2000 4000 6000 8000
METRES 0 250 500 1000 (1 KM) 2000 (2 KMS)

TOWNSHIP
MACGREGOR

M.N.R. ADMINISTRATIVE DISTRICT
THUNDER BAY

MINING DIVISION
THUNDER BAY

LAND TITLES / REGISTRY DIVISION
THUNDER BAY

Ministry of Natural Resources / Ministry of Northern Development and Mines
Ontario

MAY 27 1987

Date: OCTOBER, 1986 (1)

Out of Service July 27/88

Number
G-672

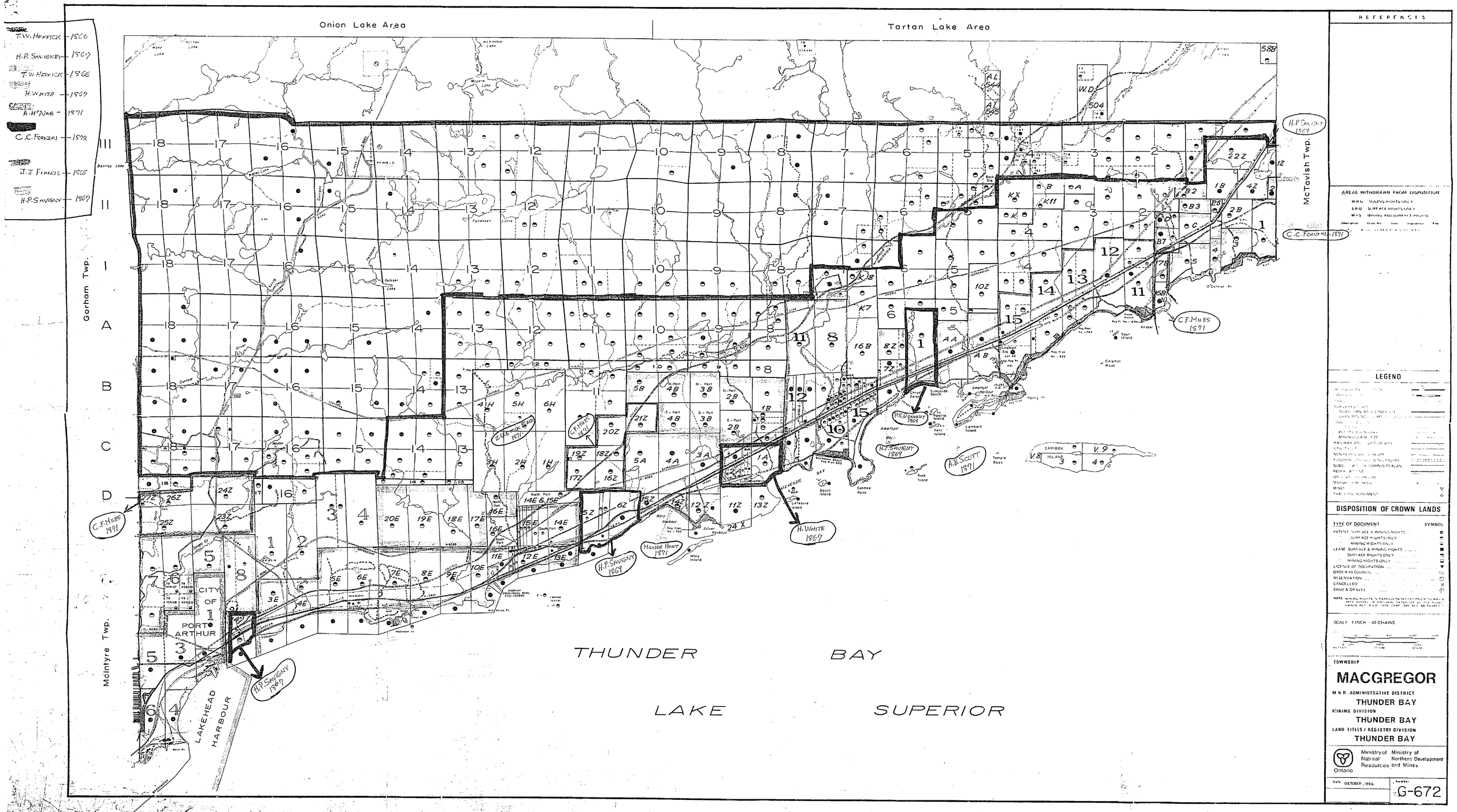

T.W. Herrick - 1860
H.P. Savigney - 1867
T.W. Herrick - 1866
H. White - 1867
A. McNab - 1871
C.C. Forneri - 1872
J.T. Francis - 1865
H.P. Savigny - 1867
Onion Lake Area
Tartan Lake Area
Gorham Twp.
McIntyre Twp.
McTavish Twp.
CITY OF PORT ARTHUR
LAKEHEAD HARBOUR
THUNDER BAY
LAKE SUPERIOR
H.P. Savigny 1869
C.C. Forneri 1871
C.F. Miles 1871
H.P. Savigny 1869
H. White 1867
Milner Hart 1871
A.B. Scott 1871
P.S. Donnelly 1869
H.P. Savigny 1869
REFERENCES
AREAS WITHDRAWN FROM DISPOSITION
LEGEND
DISPOSITION OF CROWN LANDS
TYPE OF DOCUMENT
SYMBOL
SCALE 1 INCH = 40 CHAINS
TOWNSHIP
MACGREGOR
M.N.R. ADMINISTRATIVE DISTRICT
THUNDER BAY
MINING DIVISION
THUNDER BAY
LAND TITLES / REGISTRY DIVISION
THUNDER BAY
Ministry of Natural Resources
Ministry of Northern Development and Mines
Ontario
Date OCTOBER, 1986.
Number G-672

1813

THE TOWNSHIP OF MACGREGOR

DISTRICT OF THUNDER BAY
PORT ARTHUR MINING DIVISION
SCALE: 1-INCH = 40 CHAINS

LEGEND

PATENTED LAND (P)
CROWN LAND SALE (S)
LOCATED LAND Loc.
LICENSE OF OCCUPATION L.O.
LEASES (L)
ROADS
IMPROVED ROADS
RAILWAYS
POWER LINES
MARSH OR MUSKEG
KING'S HIGHWAY (11)

NOTES

600 FEET ON EACH SIDE OF THE CENTRE LINE OF KING'S HIGHWAY RESERVED TO DEPT. OF HIGHWAYS.

TOPOGRAPHY FROM F.R.I. SHEETS

400' Reserve to the Dept. of Lands & Forests shown thus:

1956

189
M1813

PORT ARTHUR RECEIVED FEB 29 1956 MINING DIVISION

PLAN NO.—M-1813—
DEPARTMENT OF MINES
—ONTARIO—

RECEIVED
THUNDER BAY
MINING DIVISION
'69 MAY 25 PM 2 29

Onion Lake Area

Tartan Lake Area

Gorham Twp.

McIntyre Twp.

McTavish Twp.

G-675

THUNDER BAY

LAKE SUPERIOR

CITY OF THUNDER BAY

LAKEHEAD HARBOUR

KESHKABOUN ISLAND

REFERENCES

AREAS WITHDRAWN FROM DISPOSITION

MRO – Mining Rights Only
SRO – Surface Rights Only
M & S – Mining and Surface Rights

Reservation	Order No.	Date	Disposition	Plan
	M&S 111	11/8/75	M & S	52832

LEGEND

- HIGHWAY AND ROUTE No.
- OTHER ROADS
- TRAILS
- SURVEYED LINES
  - TOWNSHIPS, BASE LINES, ETC.
  - LOTS, MINING CL. AIMS, PARCELS ETC.
- UNSURVEYED LINES
  - LOT LINES
  - PARCEL BOUNDARY
  - MINING CLAIMS ETC.
- RAILWAY AND RIGHT OF WAY
- UTILITY LINES
- NON PERENNIAL STREAM
- FLOODING OR FLOODING RIGHTS
- SUBDIVISION OR COMPOSITE PLAN
- RESERVATIONS
- ORIGINAL SHORELINE
- MARSH OR MUSKEG
- MINES
- TRAVERSE MONUMENT

DISPOSITION OF CROWN LANDS

TYPE OF DOCUMENT	SYMBOL
PATENT, SURFACE & MINING RIGHTS	
" , SURFACE RIGHTS ONLY	
" , MINING RIGHTS ONLY	
LEASE, SURFACE & MINING RIGHTS	
" , SURFACE RIGHTS ONLY	
" , MINING RIGHTS ONLY	
LICENCE OF OCCUPATION	
ORDER-IN-COUNCIL	
RESERVATION	
CANCELLED	
SAND & GRAVEL	

NOTE: MINING RIGHTS IN PARCELS PATENTED PRIOR TO MAY 6, 1913, VESTED IN ORIGINAL PATENTEE BY THE PUBLIC LANDS ACT, R.S.O. 1970, CHAP. 380, SEC. 83, SUBSEC 1.

SCALE: 1 INCH = 40 CHAINS

FEET 0 1000 2000 4000 5000 8000
METRES 0 250 500 1000 1500 2000 (2 KMS)

TOWNSHIP

MACGREGOR

M.N.R. ADMINISTRATIVE DISTRICT
THUNDER BAY
MINING DIVISION
THUNDER BAY
LAND TITLES / REGISTRY DIVISION
THUNDER BAY

Ontario Ministry of Natural Resources / Ministry of Northern Development and Mines

MAY 27, 1987

Date OCTOBER, 1986.

Number G-672

Onion Lake Area

Tartan Lake Area

Gorham Twp.

McIntyre Twp.

McTavish Twp.

THUNDER BAY

LAKE SUPERIOR

CITY OF THUNDER BAY

LAKEHEAD HARBOUR

Amethyst Harbour

Silver Harbour

Mary Harbour

Amethyst Bay

MACKENZIE BAY

Mary Island

Lefebvre Island

Buck Island

Bacon Island

Conmee Point

Temple Rock

Lambert Island

Fox Kent Island

Purdie Island

Crystal Beach

Sunnyside Beach

Perry Pt.

Chiporn Rock

Sour Island

Knobel Pt.

O'Connor Pt.

KESHKABOUN ISLAND

Sibley Provincial Park

Pigeon Islands

Melinose Pt.

Mara Pt.

Mid Bross Pt.

Hornet Lake

Wasp Lake

Wasp Cr.

Bentley Lake

Waite Lake

Current River

Gaiser Lake

Pencosen Lakes

Kaministiquia River

Whitefish Lake

Hoodoo Lake

Hoodoo Cr.

Butters Lake

Blunder Cr.

Arrow River

Jumbo Cr.

Mosher Cr.

Harris Cr.

Hodder Cr.

Mission River

Neebing River

Cl. No. 1

Cl. No. 2

Cl. No. 3

Cl. No. 4

Cl. No. 5

Cl. No. 6

Cl. No. 7

Cl. No. 8

Cl. No. 9

Cl. No. 10

Cl. No. 11

Cl. No. 12

Cl. No. 13

Cl. No.

Onion Lake Area

Tartan Lake Area

Gorham Twp.

McIntyre Twp.

McTavish Twp.

G-675

CITY OF THUNDER BAY

LAKEHEAD HARBOUR

THUNDER BAY

LAKE SUPERIOR

Amethyst Bay

Silver Harbour

Keskabou Island

Temple Rock

Chipman Rocks

Parry Pt.

O'Connor Pt.

Kaibal Pt.

Lambert Island

Beaver Island

Crimea Point

Holy Island

Buck Island

Sour Island

Amethyst Beach

Chrysotile Beach

Asbestos Beach

Pinette Island

Kent Island

Pigeon Island

Mary Harbour

Macintyre Bay

Gulliver Island

Mission Island

Mission Pt.

Pigeon River

Pigeon River Provincial Park

Pigeon River Provincial Park Reg. Plan 822

Pigeon River Provincial Park Reg. Plan 823

Pigeon River Provincial Park Reg. Plan 824

Pigeon River Provincial Park Reg. Plan 825

Pigeon River Provincial Park Reg. Plan 826

Pigeon River Provincial Park Reg. Plan

RECEIVED
THUNDER BAY
MINING DIVISION
'91 NOV 20 AM 11 02

Area North of This Line is "NORTH OF MACGREGOR AREA, G-672"

Onion Lake Area

Area North of This Line is "NORTH OF MACGREGOR AREA, G-672"

Tartan Lake Area

Area North of This Line is "NORTH OF MACGREGOR AREA, G-672"

McTavish Twp. G-675

Mcintyre Twp.

CITY OF THUNDER BAY

LAKEHEAD HARBOUR

THUNDER BAY

LAKE SUPERIOR

KESHABOUN ISLANDS

REFERENCE

AREAS WITHDRAWN FROM DISPOSITION

MRO - Mining Rights Only
SRO - Surface Rights Only
M & S - Mining and Surface Rights

THE SURFACE RIGHTS LYING WITHIN 402.5 m OF THE CENTER LINE OF THE TRANS CANADA PIPELINE RIGHT-OF-WAY ARE WITHDRAWN FROM STAKING OUT PROSPECTING, SALE OR LEASE UNDER THE PROVINCIAL LAND ACT. DATA SEPT. 20, 1991. SECTION 103 OF THE NATIONAL ENERGY ACT APPLIES TO THIS AREA.

THE INFORMATION THAT APPEARS ON THIS MAP HAS BEEN COMPILED FROM VARIOUS SOURCES AND ACCURACY IS NOT GUARANTEED. THOSE WISHING TO STAKE MINING CLAIMS SHOULD CONSULT WITH THE MINING RECORDER, MINISTRY OF NORTHERN DEVELOPMENT AND MINES, FOR ADDITIONAL INFORMATION ON THE STATUS OF THE LANDS SHOWN HEREON.

LEGEND

HIGHWAY AND ROUTE No.
OTHER ROADS
TRAILS
SURVEYED LINES
TOWNSHIP, BASE LINES ETC.
LOTS, MINING CLAIMS, PARCELS ETC.
UNSURVEYED LINES
LOT LINES
PARCEL BOUNDARY
MINING CLAIMS ETC.
RAILWAY AND RIGHT OF WAY
UTILITY LINES
NON-PERENNIAL STREAMS
FLOODING OR DRAINING WORKS
SUBDIVISION OR COMPOSITE PLAN
RESERVATIONS
ORIGINAL SHORELINE
MARSH OR MUSKEG
MINES
TRAVERSE MONUMENT

DISPOSITION OF CROWN LANDS

TYPE OF DOCUMENT

PATENT, SURFACE & MINING RIGHTS
SURFACE RIGHTS ONLY
MINING RIGHTS ONLY
LEASE, SURFACE & MINING RIGHTS
SURFACE RIGHTS ONLY
MINING RIGHTS ONLY
LICENCE OF OCCUPATION
ORDER-IN-COUNCIL
RESERVATION
CANCELLED
SAND & GRAVEL

NOTE: MINING RIGHTS IN PARCELS PATENTED PRIOR TO 1913, VESTED IN ORIGINAL PATENTEE AT THAT TIME, UNLESS ACT, R.S.O. 1970, CHAP. 380, SEC. 65, 2, 3, 4

SCALE: 1 INCH = 40 CHAINS

TOWNSHIP

MACGREG

M.N.R. ADMINISTRATIVE DISTRI
THUNDER BA

MINING DIVISION
THUNDER B

LAND TITLES / REGISTRY DI
THUNDER B

Ministry of Natural Resources
Ontario

MAP 72 1984

Date October 1984

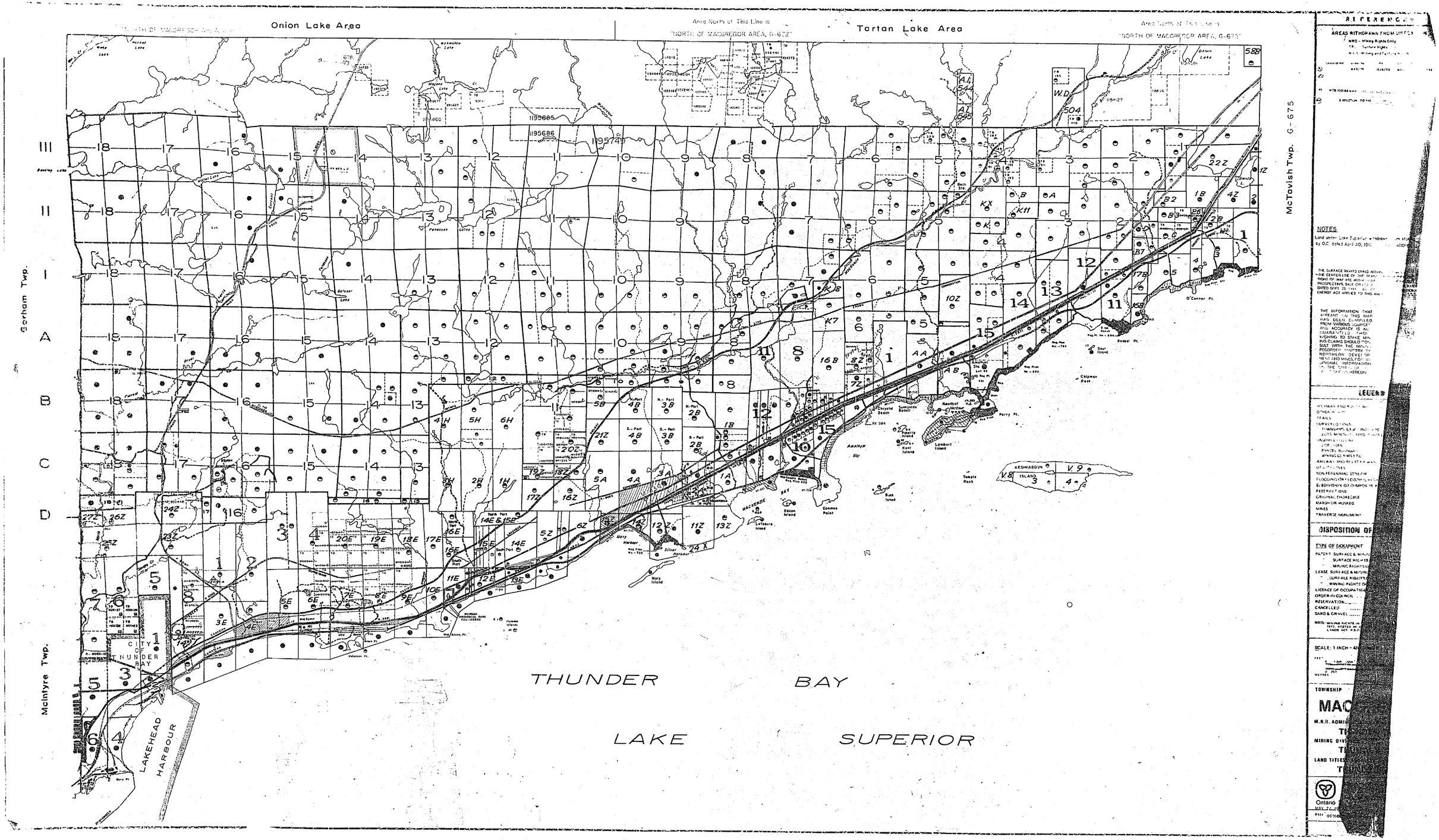

Onion Lake Area
Tartan Lake Area
Area North of This Line is "NORTH OF MACGREGOR AREA, G-672"
McTavish Twp. G-675
Gorham Twp.
McIntyre Twp.
THUNDER BAY
LAKE SUPERIOR
CITY OF THUNDER BAY
LAKEHEAD HARBOUR
KESHABOUN ISLAND
REFERENCES
AREAS WITHDRAWN FROM DISPOSITION
NOTES
LEGEND
DISPOSITION OF
TYPE OF DOCUMENT
SCALE: 1 INCH = 40
TOWNSHIP
MAC
M.N.R. ADMIN
MINING DIVI
LAND TITLES
Ontario

Onion Lake Area

Tartan Lake Area

McTavish Twp.

Conacher Twp.

McIntyre Twp.

THUNDER BAY

LAKE SUPERIOR

LAKEHEAD HARBOUR

CITY OF THUNDER BAY

NOTES

LEGEND

DISPOSITION OF CROWN LANDS

TYPE OF EQUIPMENT

SCALE: 1 INCH = 40 CHAINS

TOWNSHIP

MACGREGOR

M.N.D. ADMINISTRATIVE DISTRICT

THUNDER BAY

MINING DIVISION

THUNDER BAY

LAND TITLES / REGISTRY DIVISION

THUNDER BAY

Ministry of Natural Resources

Ministry of Northern Development and Mines

Ontario

DATE: OCTOBER, 1985

Number

G-672

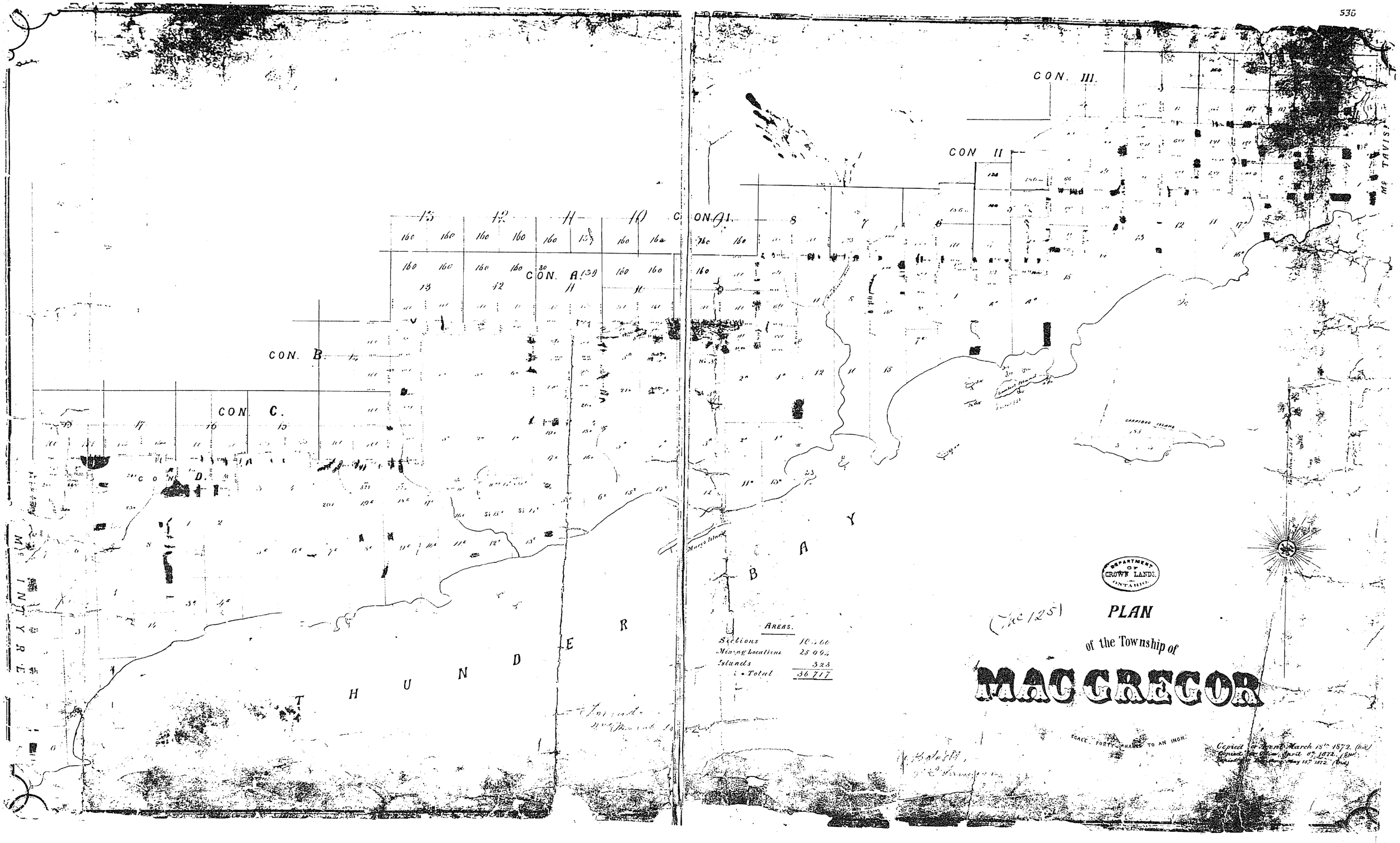
CON. III.
CON II
CON. A.
CON. B.
CON. C.
CON. D.
THUNDER BAY
Mc INTYRE
Mc TAVISH
Mary's Island
CARIBOO ISLAND
DEPARTMENT OF CROWN LANDS ONTARIO
(Inc 125)
PLAN
of the Township of
MAC GREGOR
AREAS.
Sections 10 466
Mining Locations 25 094
Islands 323
Total 36 717
SCALE. FORTY CHAINS TO AN INCH.
Copied for Agent March 15th 1872. (Ink)
Copied for Office April 8th 1872. (Ink)
Copied for Lithography May 15th 1872. (Ink)

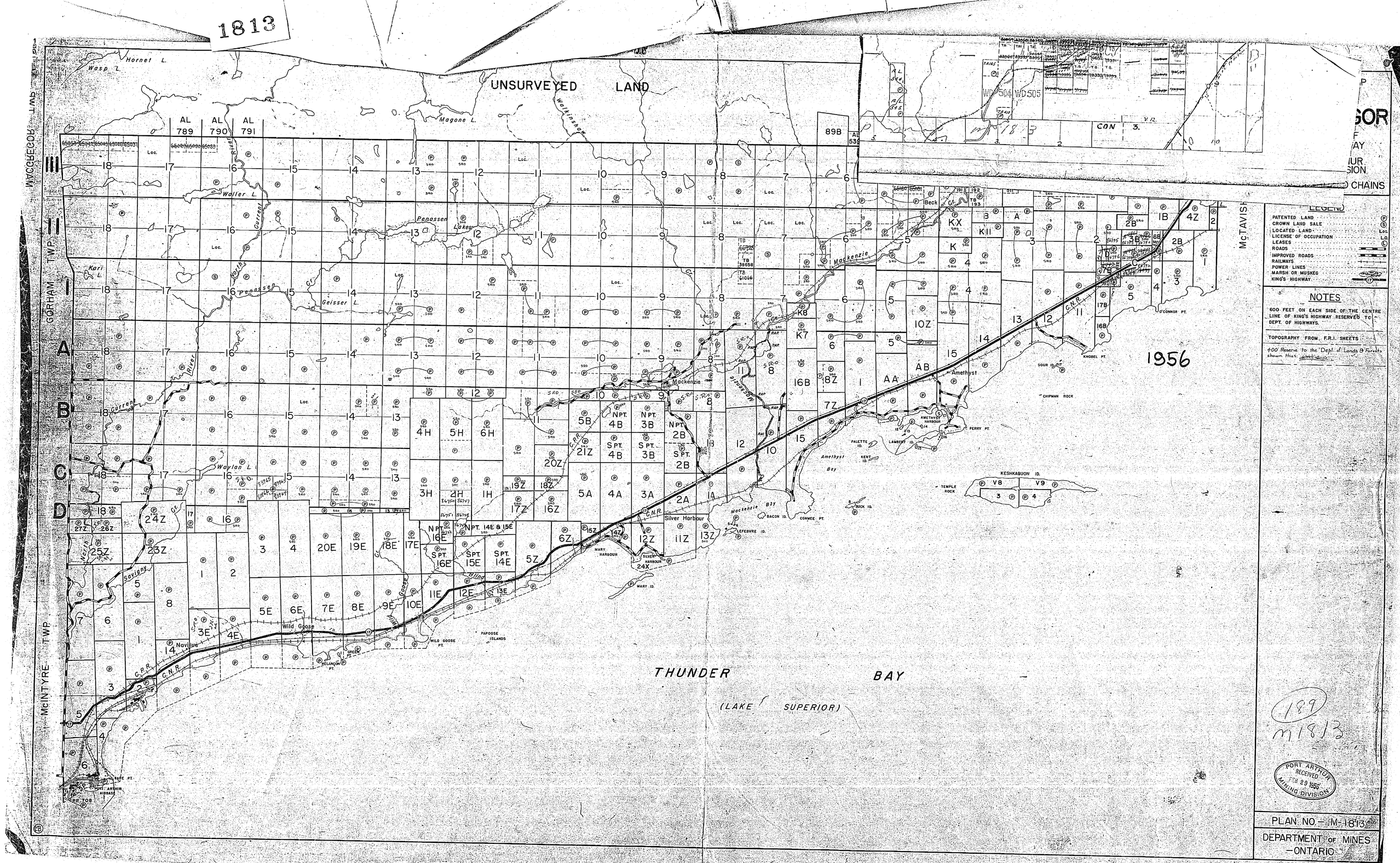
1813
UNSURVEYED LAND
THUNDER BAY
(LAKE SUPERIOR)
McINTYRE TWP.
GORHAM TWP.
McTAVISH
Wild Goose
Mackenzie
Amethyst
Silver Harbour
Navillus
Penassen Lakes
Hornet L.
Wasp L.
Magone L.
Waller L.
Geisser L.
Waylan L.
Kari L.
Savigny
Mackenzie Bay
Amethyst Bay
KESHKABUON ID.
TEMPLE ROCK
CHIPMAN ROCK
KNOBEL PT.
PERRY PT.
MARY HARBOUR
MARY ID.
WILD GOOSE PT.
PAPOOSE ISLANDS
MELANCON PT.
PORT ARTHUR AIRBASE
C.P.R.
C.N.R.
1956
LEGEND
PATENTED LAND
CROWN LAND SALE
LOCATED LAND
LICENSE OF OCCUPATION
LEASES
ROADS
IMPROVED ROADS
RAILWAYS
POWER LINES
MARSH OR MUSKEG
KING'S HIGHWAY
NOTES
600 FEET ON EACH SIDE OF THE CENTRE LINE OF KING'S HIGHWAY RESERVED TO DEPT. OF HIGHWAYS.
TOPOGRAPHY FROM F.R.I. SHEETS
400' Reserve to the Dept. of Lands & Forests shown thus
189
M1813
PORT ARTHUR RECEIVED FEB 29 1956 MINING DIVISION
PLAN NO. - M-1813
DEPARTMENT OF MINES
-ONTARIO-

Onion Lake Area

Tartan Lake Area

Gorham Twp.

McIntyre Twp.

McTavish Twp.

G-675

THUNDER BAY

LAKE SUPERIOR

CITY OF THUNDER BAY

LAKEHEAD HARBOUR

KESHKASOUN ISLAND

REFERENCES

AREAS WITHDRAWN FROM DISPOSITION

MRO - Mining Rights Only
SRO - Surface Rights Only
M & S - Mining and Surface Rights

Description	Order No.	Date	Disposition	Plan
6	W432/78	10/08/1975	MRO	10B52
12	Revoked by W.C.P. 11/21/1980			

LEGEND

- HIGHWAY AND ROUTE No.
- OTHER ROADS
- TRAILS
- SURVEYED LINES: TOWNSHIPS, BASE LINES, ETC.
- LOTS, MINING CLAIMS, PARCELS, ETC.
- UNSURVEYED LINES: LOT LINES
- PARCEL BOUNDARY
- MINING CLAIMS ETC.
- RAILWAY AND RIGHT-OF-WAY
- UTILITY LINES
- NON-PERENNIAL STREAM
- FLOODING OR FLOODING RIGHTS
- SUBDIVISION OR COMPOSITE PLAN
- RESERVATIONS
- ORIGINAL SHORELINE
- MARSH OR MUSKEG
- MINES
- TRAVERSE MONUMENT

DISPOSITION OF CROWN LANDS

TYPE OF DOCUMENT	SYMBOL
PATENT, SURFACE & MINING RIGHTS	
SURFACE RIGHTS ONLY	
MINING RIGHTS ONLY	
LEASE, SURFACE & MINING RIGHTS	
SURFACE RIGHTS ONLY	
MINING RIGHTS ONLY	
LICENCE OF OCCUPATION	
ORDER-IN-COUNCIL	
RESERVATION	
CANCELLED	
SAND & GRAVEL	

NOTE: MINING RIGHTS IN PARCELS PATENTED PRIOR TO JULY 1, 1913, VESTED IN ORIGINAL PATENTEE BY THE PUBLIC LANDS ACT, R.S.O. 1970, CHAP. 380, SEC. 61, SUBSEC. 1.

SCALE: 1 INCH = 40 CHAINS

FEET 0 1000 2000 4000 6000 8000

METRES 0 500 1000 2000

1 KM 2 KMS

TOWNSHIP

MACGREGOR

M.N.R. ADMINISTRATIVE DISTRICT
THUNDER BAY

MINING DIVISION
THUNDER BAY

LAND TITLES / REGISTRY DIVISION
THUNDER BAY

Ontario Ministry of Natural Resources / Ministry of Northern Development and Mines

MAY 1982

Surface and Mining Rights

Index

G-672

Onion Lake Area

Area North of This Line is
"NORTH OF MACGREGOR AREA, G-672"

Tartan Lake Area

Area North of This Line is
"NORTH OF MACGREGOR AREA, G-672"

McTavish Twp. G-675

THUNDER BAY

LAKE SUPERIOR

G-672

G 672

REFERENCES

AREAS WITHDRAWN FROM DISPOSITION

MRO - Mining Rights Only
SRO - Surface Rights Only
M & S - Mining and Surface Rights

RECEIVED
THUNDER BAY
MINING DIVISION
'95 JUL 11 AM 10 28

LEGEND

HIGHWAY AND ROUTE No.
OTHER ROADS
TRAILS
SURVEYED LINES
TOWNSHIP, BASE LINES ETC.
LOTS, MINING CLAIMS, PARCELS ETC.
UNSURVEYED LINES
LOT LINES
PARCEL BOUNDARY
MINING CLAIMS ETC.
RAILWAY AND ROUTE No.
UTILITY LINES
NON-PERENNIAL STREAM
FLOODING OR FLOODING RISK
SUBDIVISION OR CONDOMINIUM
RESERVATIONS
ORIGINAL SHORELINE
MARSH OR MUSKEG
MINES
TRAVERSE MONUMENT

DISPOSITION OF CROWN

TYPE OF DOCUMENT

PATENT, SURFACE & MINING RIGHTS
- SURFACE RIGHTS ONLY
- MINING RIGHTS ONLY

LEASE, SURFACE & MINING RIGHTS
- SURFACE RIGHTS ONLY
- MINING RIGHTS ONLY

LICENCE OF OCCUPATION
ORDER-IN-COUNCIL
RESERVATION
CANCELLED
SAND & GRAVEL

SCALE: 1 INCH = 20 CHAINS

TOWNSHIP
MACGREG
M.N.R. ADMINISTRATIVE DISTRICT
THUNDER BA
MINING DIVISION
THUNDER BA
LAND TITLES / REGISTRY DIVISION
THUNDER BA

Ministry of Natural Resources
Ontario
MAY 27 1987

Onion Lake Area

Area North of This Line is "NORTH OF MACGREGOR AREA, G-672"

Tartan Lake Area

Area North of This Line is "NORTH OF MACGREGOR AREA, G-672"

FOR STATUS SEE ONION LAKE AREA G-747

McTavish Twp. G-675

THUNDER BAY

LAKE SUPERIOR

CITY OF THUNDER BAY

LAKEHEAD HARBOUR

KEWKASOUN ISLAND

Chimney Rock

Temple Rock

Mary Island

Lambert Island

Coaster Point

Bacon Island

Buck Island

Hackenzie Point

Lafleure Island

Crystal Beach

Sunnyside Beach

Amethyst Harbour

Party Pt.

O'Connor Pt.

Silver Harbour

Mary Harbour

Reg Plan No. 784

Reg Plan No. 829

Reg Plan No. 784

Reg Plan No. 784

Reg Plan No. 784

(43)

1535

PLAN

OF RESERVE OF -

MACGREGOR

THUNDER - BAY.

LAKE SUPERIOR.

SCALE 40 CHAINS to 1 INCH

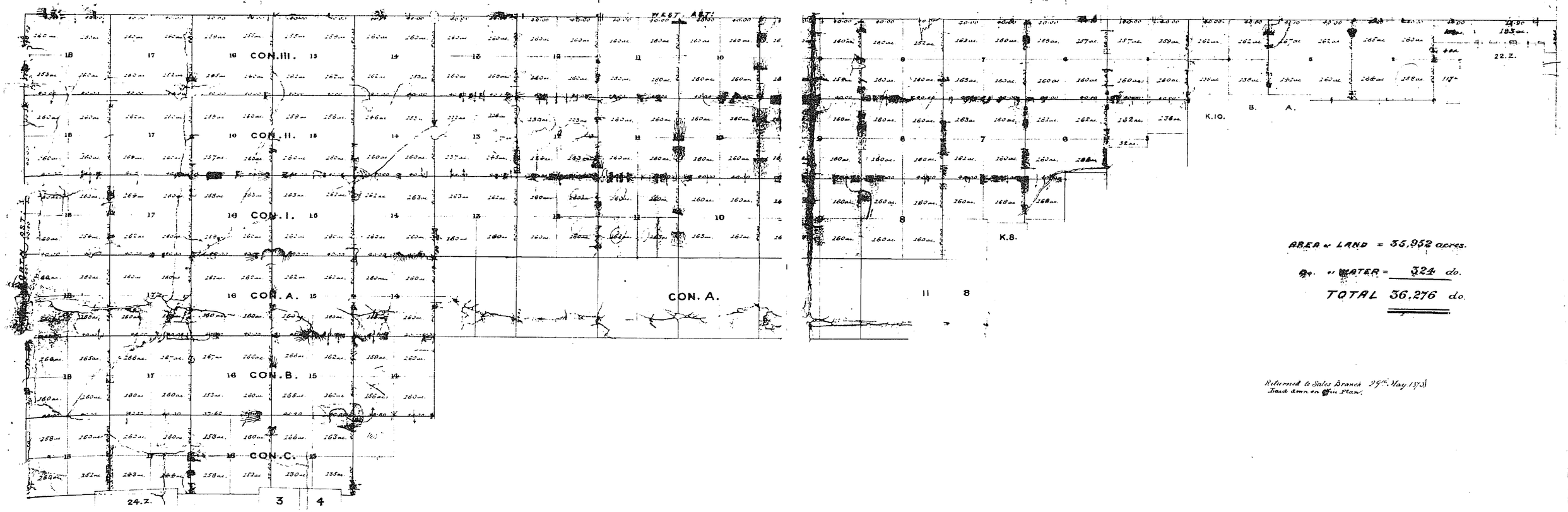

AREA of LAND = 35,952 acres.

Do. of WATER = 324 do.

TOTAL 36,276 do.

Returned to Sales Branch 29th May 1873
Laid down on Office Plan.

Area North of This Line is "NORTH OF MACGREGOR AREA, G-672"

Onion Lake Area

Tartan Lake Area

Area North of This Line is "NORTH OF MACGREGOR AREA, G-672"

Area North of This Line is "NORTH OF MACGREGOR AREA, G-672"

Gorham Twp.

McTavish Twp. G-675

McIntyre Twp.

CITY OF THUNDER BAY

LAKEHEAD HARBOUR

THUNDER BAY

LAKE SUPERIOR

REFERENCES

AREAS WITHDRAWN FROM DISPOSITION

MRO - Mining Rights Only
SRO - Surface Rights Only
M & S - Mining and Surface Rights

Description	Order No.	Date	Disposition	Area
(C)	M-93/75	15/8/75	M+S	5.932
(C)				

(C) WITH 109/188 M+S AND SEE MACGREGOR, M.R. 1.

LEGEND

- HIGHWAY AND ROUTE No.
- OTHER ROADS
- TRAILS
- SURVEYED LINES
  - TOWNSHIP, BASE LINES, ETC.
  - LOTS, MINING CLAIMS, PARCELS, ETC.
- UNSURVEYED LINES
  - LOT LINES
  - PARCEL BOUNDARY
  - MINING CLAIMS ETC.
- RAILWAY AND RIGHT OF WAY
- UTILITY LINES
- NON-PERENNIAL STREAM
- FLOODING OR FLOODING RIGHTS
- SUBDIVISION OR COMPOSITE PLAN
- RESERVATIONS
- ORIGINAL SHORELINES
- MARSH OR MUSKEG
- MINES
- TRAVERSE MONUMENT

DISPOSITION OF CROWN LANDS

TYPE OF DOCUMENT	SYMBOL
PATENT, SURFACE & MINING RIGHTS	P
" SURFACE RIGHTS ONLY	P
" MINING RIGHTS ONLY	P
LEASE, SURFACE & MINING RIGHTS	L
" SURFACE RIGHTS ONLY	L
" MINING RIGHTS ONLY	L
LICENCE OF OCCUPATION	LO
ORDER-IN-COUNCIL	OC
RESERVATION	R
CANCELLED	C
SAND & GRAVEL	S

NOTE: MINING RIGHTS IN PARCELS PATENTED PRIOR TO MAY 6, 1913, VESTED IN ORIGINAL PATENTEE BY THE PUBLIC LANDS ACT, R.S.O. 1970, CHAP. 380, SEC. 62, SUBSEC. 1.

SCALE: 1 INCH = 40 CHAINS

FEET 0 1320 2640 3960 5280 6600

METRES 0 400 800 1200 1600 2000 (2 KM.)

TOWNSHIP

MACGREGOR

M.N.R. ADMINISTRATIVE DISTRICT
THUNDER BAY

MINING DIVISION
THUNDER BAY

LAND TITLES / REGISTRY DIVISION
THUNDER BAY

Ministry of Natural Resources
Ministry of Northern Development and Mines
Ontario

MAY 27, 1957

DATE OCTOBER 1986

G 672

June 9 91

#672

(48)

1535

PLAN

OF RESERVE OF -

MACGREGOR

THUNDER - BAY.

LAKE SUPERIOR :-:

SCALE 40 CHAINS to 1 INCH

DEPARTMENT OF CROWN LANDS, TORONTO.

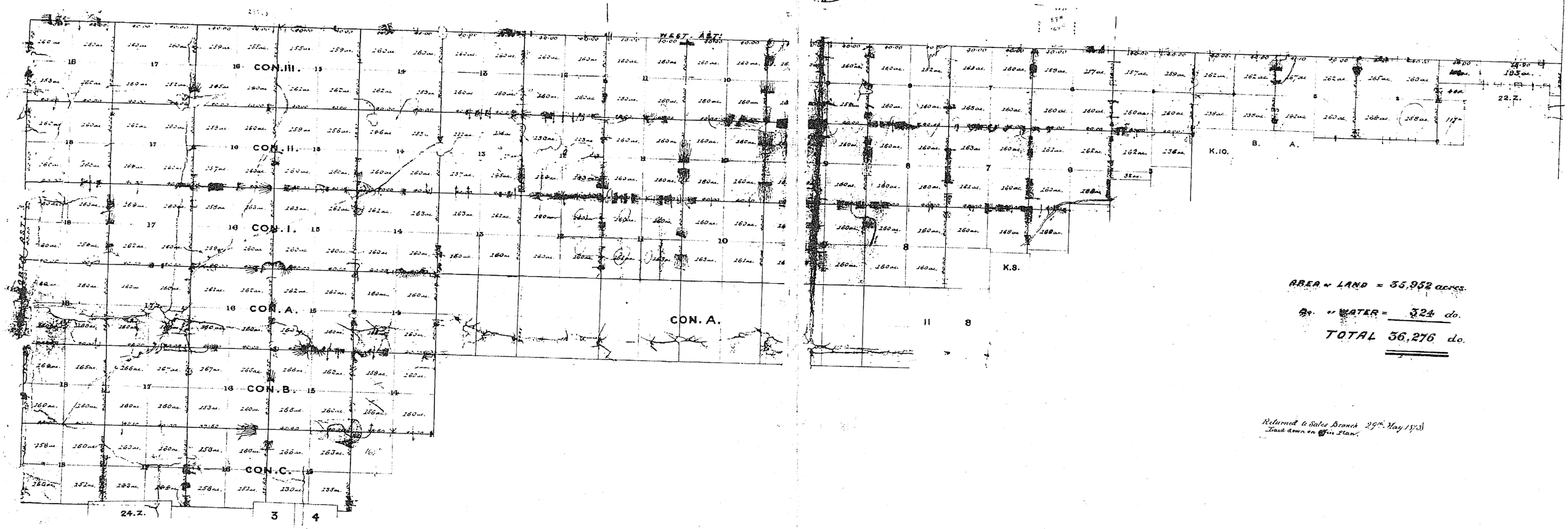

AREA of LAND = 35,952 acres.

Do. of WATER = 324 do.

TOTAL 36,276 do.

Returned to Sales Branch 29th May 1873
Laid down on Office Plan.

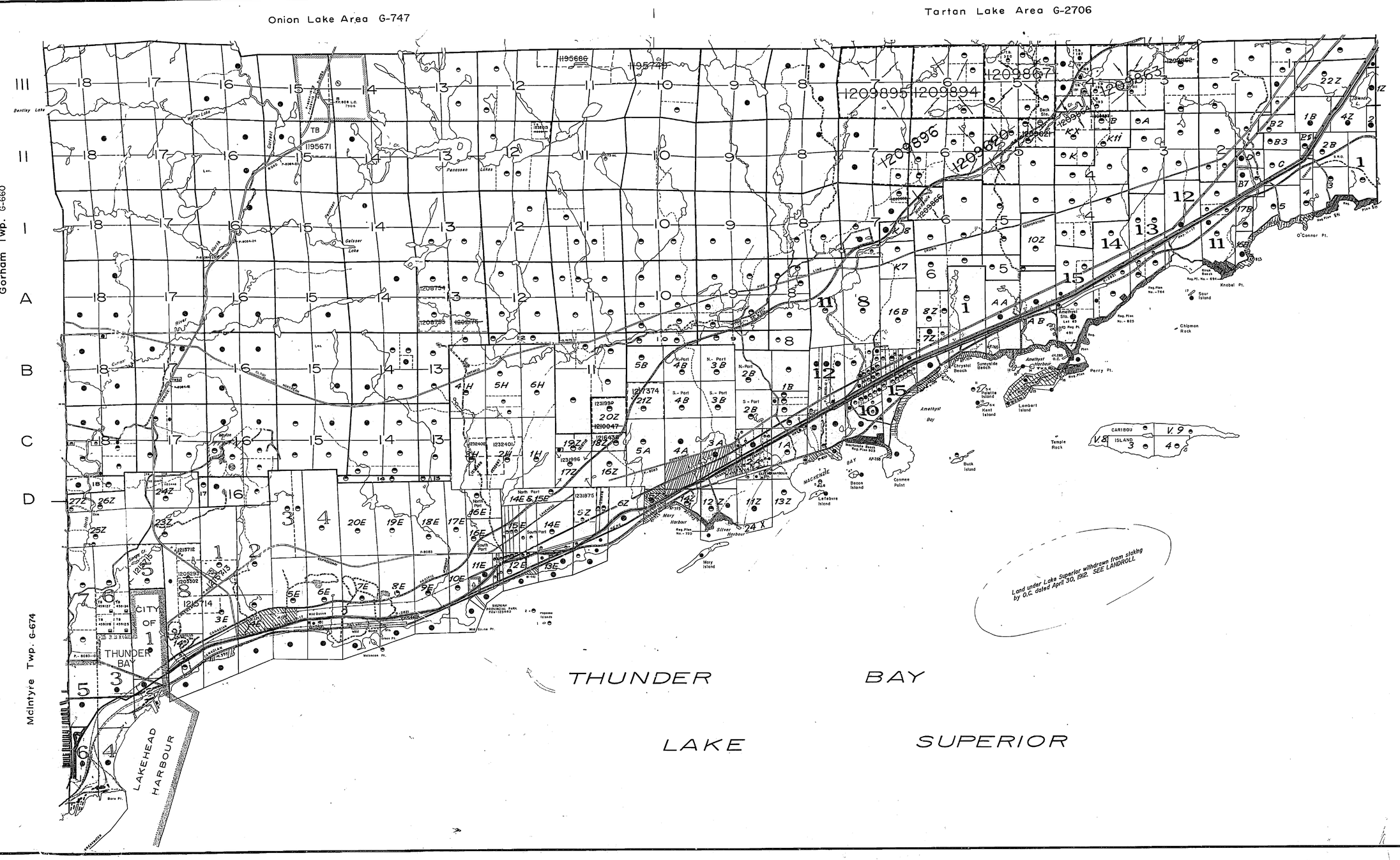

REFERENCES

NOTICE:

The information that appears on this map has been compiled from various sources, and accuracy is not guaranteed. Those wishing to stake mining claims should consult with the Mining Recorder, Ministry of Northern Development and Mines, for additional information on the status of the lands shown hereon.

AREAS WITHDRAWN FROM DISPOSITION

M.R.O. – MINING RIGHTS ONLY
S.R.O. – SURFACE RIGHTS ONLY
M.+ S. – MINING AND SURFACE RIGHTS

Description	Order No.	Date	Disposition	File

(M) SURFACE AND MINING RIGHTS WITHDRAWN FROM STAKING, ORDER W-43775, AUG. 22/73. SEE MACGREGOR TWP., LANDROLL

(S) SURFACE RIGHTS ONLY WITHDRAWN FROM STAKING, ORDER SUB. 200(4) THE MINING ACT.

LEGEND

HIGHWAY AND ROUTE No.
OTHER ROADS
TRAILS
SURVEYED LINES:
TOWNSHIPS, BASE LINES, ETC.
LOTS, MINING CLAIMS, PARCELS, ETC.
UNSURVEYED LINES:
LOT LINES
PARCEL BOUNDARY
MINING CLAIMS ETC.
RAILWAY AND RIGHT OF WAY
UTILITY LINES
NON-PERENNIAL STREAM
FLOODING OR FLOODING RIGHTS
SUBDIVISION OR COMPOSITE PLAN
RESERVATIONS
ORIGINAL SHORELINE
MARSH OR MUSKEG
MINES
TRAVERSE MONUMENT

DISPOSITION OF CROWN LANDS

TYPE OF DOCUMENT	SYMBOL
PATENT, SURFACE & MINING RIGHTS	
" , SURFACE RIGHTS ONLY	
" , MINING RIGHTS ONLY	
LEASE, SURFACE & MINING RIGHTS	
" , SURFACE RIGHTS ONLY	
" , MINING RIGHTS ONLY	
LICENCE OF OCCUPATION	
ORDER-IN-COUNCIL	OC
RESERVATION	
CANCELLED	
SAND & GRAVEL	

LAND USE PERMITS FOR COMMERCIAL TOURISM, OUTPOST CAMPS

NOTE: MINING RIGHTS IN PARCELS PATENTED PRIOR TO MAY 6, 1913, VESTED IN ORIGINAL PATENTEE BY THE PUBLIC LANDS ACT, R.S.O. 1970, CHAP. 380, SEC. 53, SUBSEC 1.

SCALE: 1 INCH = 40 CHAINS

FEET 0 1000 2000 4000 6000 8000

METRES 0 200 1000 (1 KM) 2000 (2 KM)

TOWNSHIP

MACGREGOR

M.N.R. ADMINISTRATIVE DISTRICT
THUNDER BAY
MINING DIVISION
THUNDER BAY
LAND TITLES / REGISTRY DIVISION
THUNDER BAY

Ontario — Ministry of Natural Resources — Ministry of Northern Development and Mines

Date OCTOBER, 1986.

In Service July 27/93.

Number G-672