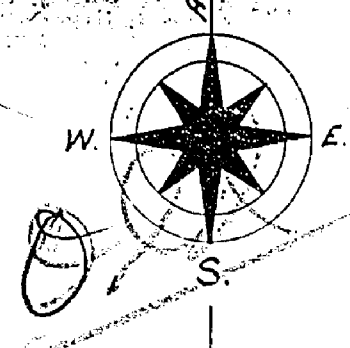


MACBETH.

TIMAGAMI PROVINCIAL FOREST.

DISTRICT OF SUDBURY.
SUDBURY MINING DIVISION.

Scale: 40 chains to an inch.

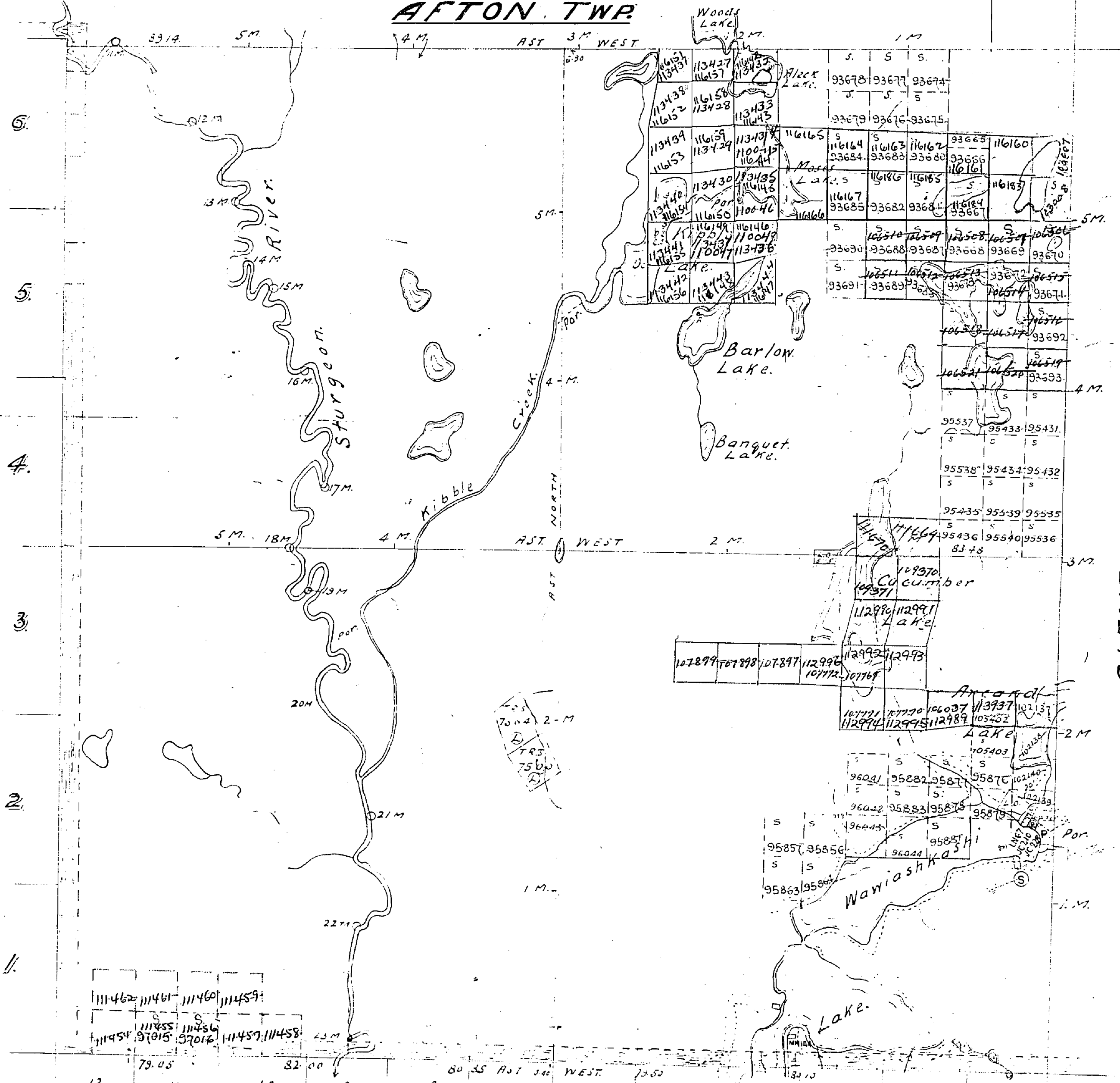


Tim Res

AFTON TWP.

Mc CARTHY TWP.

CLEMENT TWP.



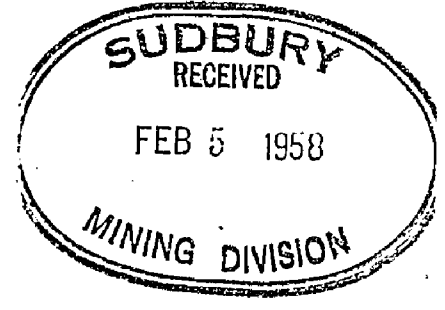
NOTES.

N.E. Bay by J. Newman O.L.S. 1910
 S. Bay by W.M. Davis O.L.S. 1895.
 W. Bay by D. Beatty O.L.S. 1898.
 Interior lines by Messrs. & Gill O.L.S. 1922.
 Woods, Kibble, Moses, Wawiashtakushi, Barlow Lakes & Sturgeon R.
 Surveyed by D. Beatty O.L.S. 1919. - Posts shown thus .
 Other Lakes & Rivers from Base Map of Sturgeon Concession.
 Flooded Lands shown thus . Contour shown thus . Arbitrary
 contour shown thus .
 Total area within arbitrary bays, 165.8 Acres
 Contour 120.7
 Surveyed by O.L.S. Lang & Ross 1922.
 Southern bays of Timagami Prov. Forest shown thus .

CON. G.
MCNISH TWP.

M1024

Surface reservations 400' wide by Dept. of L & F
shown hereon thus



MACBETH.

M.1024

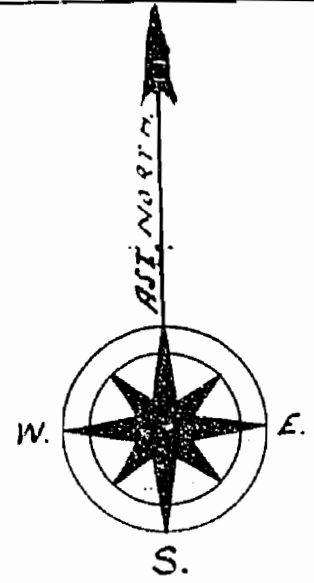
TIMAGAMI PROVINCIAL FOREST.

DISTRICT OF SUDBURY.
SUDBURY MINING DIVISION.

Areas withdrawn from staking under Section of the Mining Act (R.S.O. 1970).

No. File Date Dispr. S.R.O.
W.O. 188473 27/2/74 S.R.O.

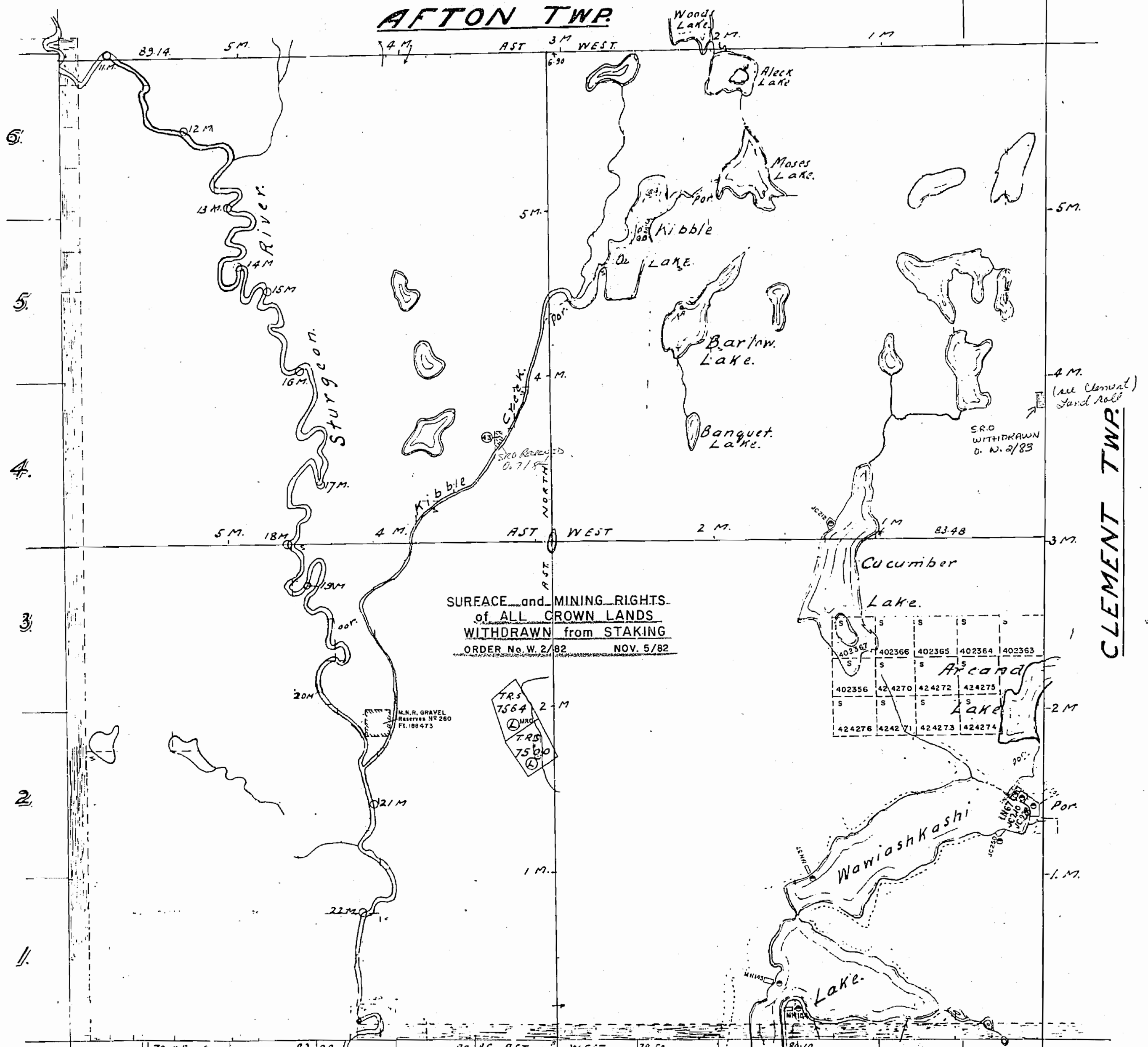
Scale: 40 chains to an inch.



AFTON TWP

MC CARTHY TWP

CLEMENT TWP



SURFACE and MINING RIGHTS of ALL CROWN LANDS WITHDRAWN from STAKING ORDER No. W. 2/82 NOV. 5/82

402367	402366	402365	402364	402363
402356	424270	424272	424275	
424276	424271	424273	424274	

NOTES.

N.E. Bds. by J. Newman O.L.S. 1910
 S. Bdy. by W. M. Davis O.L.S. 1895.
 W. Bdy. by D. Beatty O.L.S. 1898.
 Interior Lines by Mooney & Gill O.L.S. 1922.
 Woods, Aleck, Kibble, Moses, Wawiashtashi, Barlow Lakes & Sturgeon R. Surveyed by D. Beatty O.L.S. 1919. - Posts shown thus. .
 Other Lakes & Rivers from Base Map of Sturgeon Concession Flooded Lands shown thus . Contour 99 shown thus . Arbitrary contour shown thus .
 Total area within arbitrary bds. 165.8 Acres
 Contour " 120.7 "
 Surveyed by O.L.S. Lang & Ross 1925.
 Southerly bds. of Timagami Prov. Forest shown thus.

CON. 6.
MC NISH TWP

400' surface rights reservation around all lakes & rivers.
Township closed to staking effective May 8/78
Section 38(f) of the Mining Act.

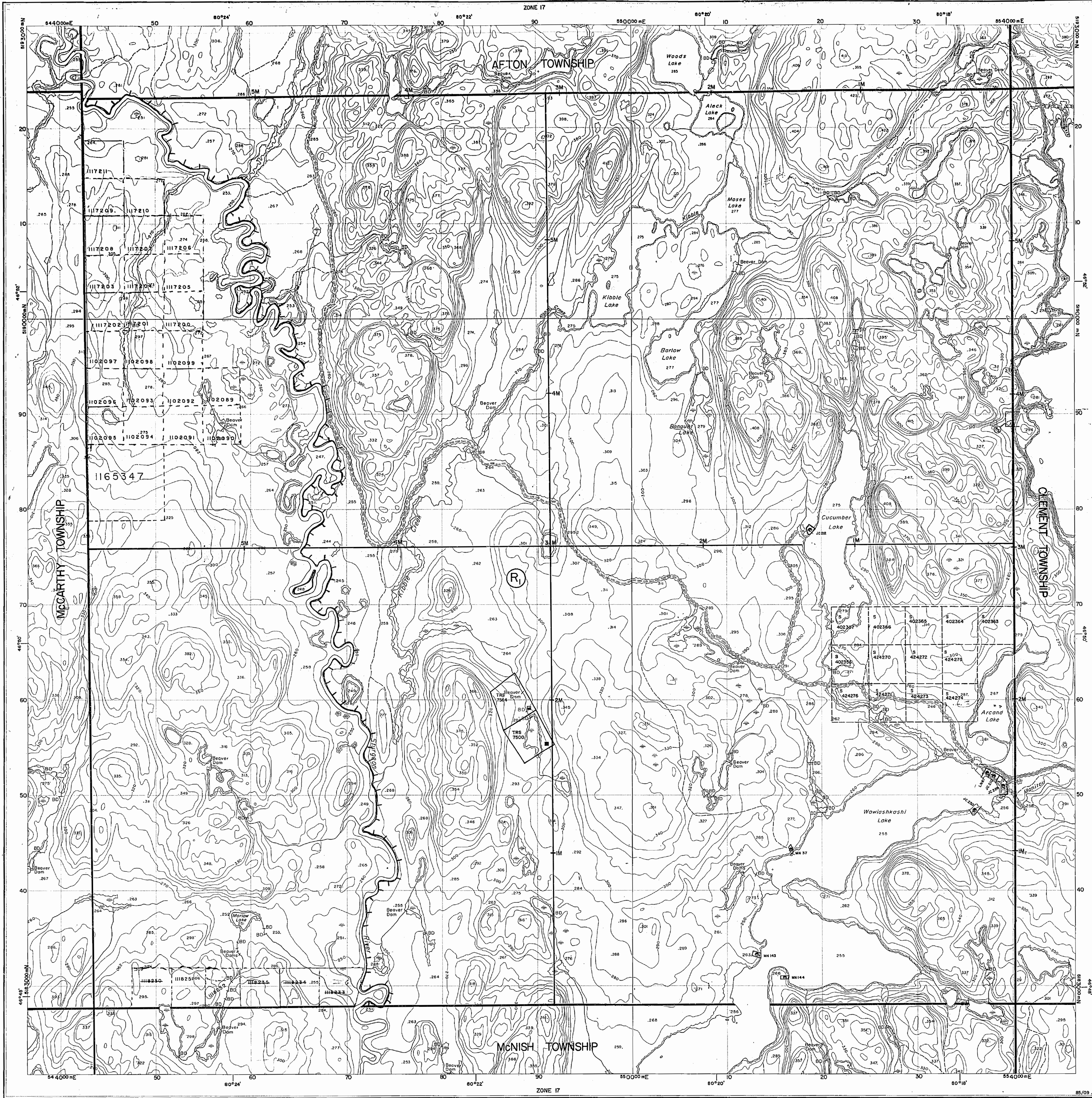
⊙ - PATENTED for SURFACE RIGHTS ONLY

MACBETH

ONTARIO
MINISTRY OF NATURAL RESOURCES
SURVEYS AND MAPPING BRANCH

* IN SERVICE 19831001 - W

8085-C
WCBELH LMB
HWT HTBAM

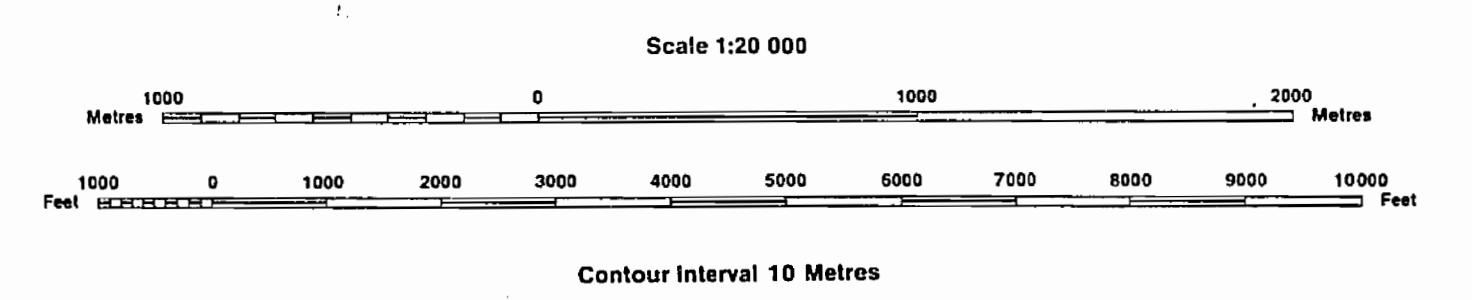


INDEX TO LAND DISPOSITION

PLAN
 G-2908
 TOWNSHIP

MACBETH

M.N.R. ADMINISTRATIVE DISTRICT
 NORTH BAY
 MINING DIVISION
 SUDBURY
 LAND TITLES/REGISTRY DIVISION
 SUDBURY



DATE OF ISSUE
 MAY 13 1984
 SUDBURY
 SURVEYING RECORDS OFFICE

AREAS WITHDRAWN FROM DISPOSITION

MRO - Mining Rights Only
 SRO - Surface Rights Only
 M+S - Mining and Surface Rights

Description	Order No.	Date	Disposition	File
ALL CROWN LAND	W.2/82	02/11/05	M & S	
SEC. 36/80	W.2/83	03/11/02	S.R.O.	140077

Part of order W 2/82 REOPENED by order O.M. 01/90 NER effective April 3, 1990 at 7:00 AM E.S.T.

SYMBOLS.

- Boundary
- Township, Meridian, Baseline.....
- Road allowance; surveyed
- shoreline
- Lot/Concession; surveyed
- unsurveyed
- Parcel; surveyed
- unsurveyed
- Right-of-way; road
- railway
- utility
- Reservation
- Cliff, Pit, Pile
- Contour
- Interpolated
- Approximate
- Depression
- Control point (horizontal)
- Flooded land
- Mine head frame
- Pipeline (above ground)
- Railway; single track
- double track
- abandoned
- Road; highway, county, township
- access
- trail, bush
- Shoreline (original)
- Transmission line
- Wooded area

NOTE:
 THIS MAP SHOWS THE APPROXIMATE LOCATION OF THE BOUNDARIES OF THE AREA WHICH IS THE SUBJECT OF CURRENT LITIGATION. THE EXACT LOCATION WILL BE SHOWN FOLLOWING CONFIRMATION BY THE PARTIES TO THE ACTION"

DISPOSITION OF CROWN LANDS

- Patent
- Surface & Mining Rights
- Surface Rights Only
- Mining Rights Only
- Lease
- Surface & Mining Rights
- Surface Rights Only
- Mining Rights Only
- Licence of Occupation
- Order-in-Council
- Cancelled
- Reservation
- Sand & Gravel

THE INFORMATION THAT APPEARS ON THIS MAP HAS BEEN COMPILED FROM VARIOUS SOURCES, AND ACCURACY IS NOT GUARANTEED. THOSE WISHING TO STAKE MINING CLAIMS SHOULD CONSULT WITH THE MINING RECORDER, MINISTRY OF NORTHERN DEVELOPMENT AND MINES, FOR ADDITIONAL INFORMATION ON THE STATUS OF THE LANDS SHOWN HEREON.

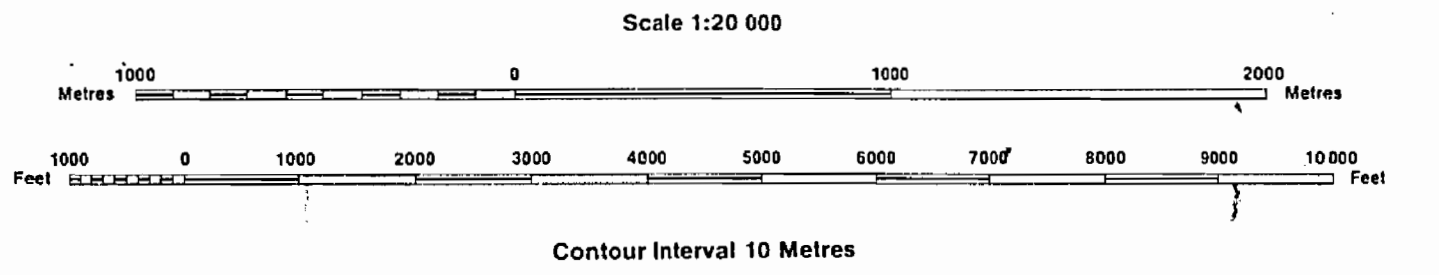
8085-C
WCBELH LMB
HWT HTBAM

INDEX TO LAND DISPOSITION

PLAN
 G-2908
 TOWNSHIP

MACBETH

M.N.R. ADMINISTRATIVE DISTRICT
 NORTH BAY
 MINING DIVISION
 SUDBURY
 LAND TITLES/REGISTRY DIVISION
 SUDBURY



AREAS WITHDRAWN FROM DISPOSITION

MRO - Mining Rights Only
 SRO - Surface Rights Only
 M + S - Mining and Surface Rights

Description	Order No.	Date	Disposition	File
ALL CROWN LAND	W.2/82	82/11/05	M & S	
SEC. 36/80	W.2/83	83/11/02	S.R.O.	140077
SEC. 35/90	W-5-34/95	JUNE 1/95	M & S	195150

Part of order W 2/82 REOPENED by order
 O.M. 01/90 NER effective April 3/90 at 7:00 AM E.A.T.

DATE OF ISSUE

MAY 8 1996
 SUDBURY
 MINING RECORDER'S OFFICE

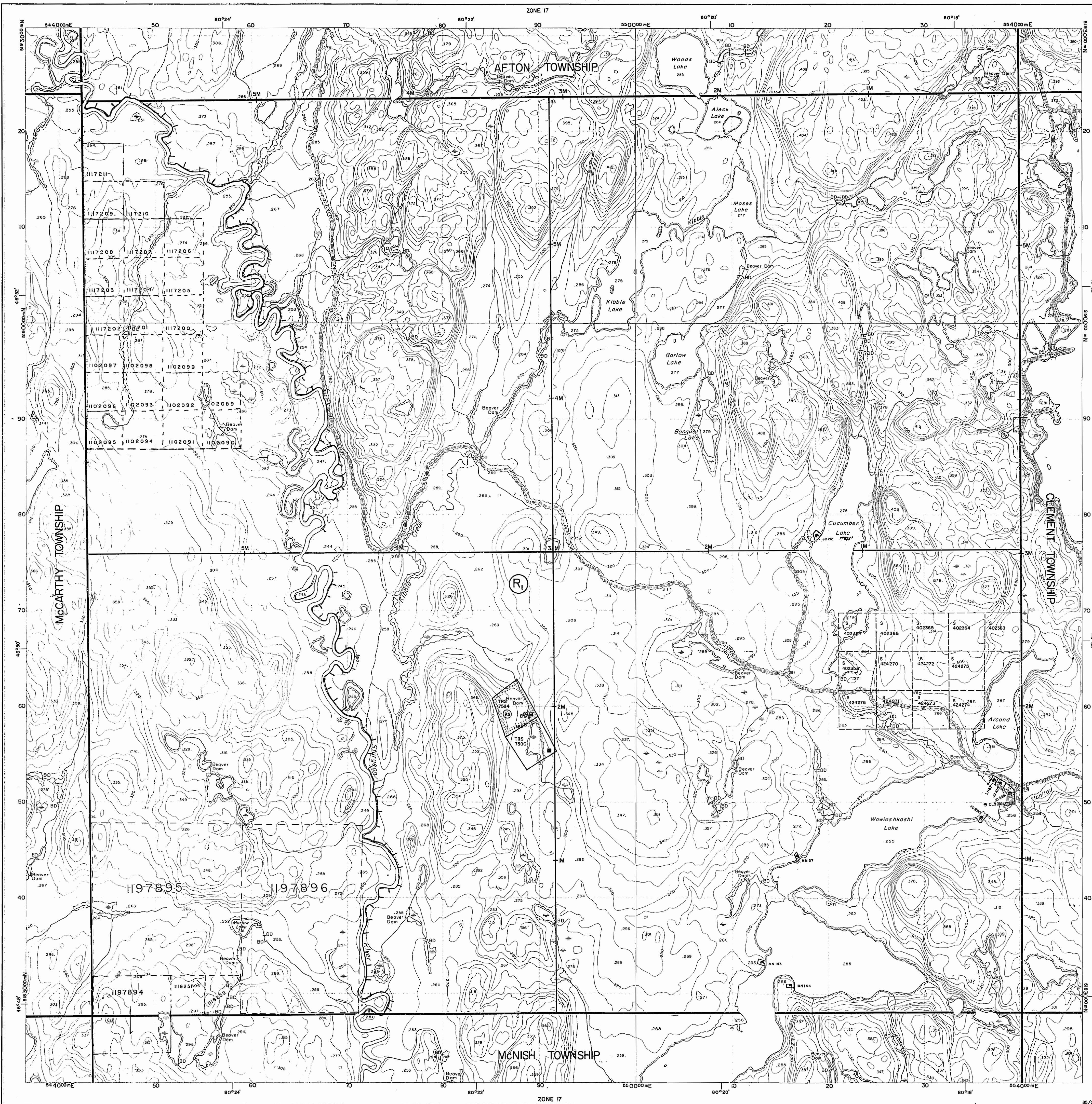
NOTE:
 THIS MAP SHOWS THE APPROXIMATE LOCATION OF THE BOUNDARIES OF THE AREA WHICH IS THE SUBJECT OF CURRENT LITIGATION. THE EXACT LOCATION WILL BE SHOWN FOLLOWING CONFIRMATION BY THE PARTIES TO THE ACTION"

JUNE 1/95 - RE-OPEN TR57564 O.G. MAY 13/95 PG. 1473.

DISPOSITION OF CROWN LANDS

- Patent
 - Surface & Mining Rights
 - Surface Rights Only
 - Mining Rights Only
- Lease
 - Surface & Mining Rights
 - Surface Rights Only
 - Mining Rights Only
- Licence of Occupation
- Order-in-Council
- Cancelled
- Reservation
- Sand & Gravel

THE INFORMATION THAT APPEARS ON THIS MAP HAS BEEN COMPILED FROM VARIOUS SOURCES, AND ACCURACY IS NOT GUARANTEED. THOSE WISHING TO STAKE MINING CLAIMS SHOULD CONSULT WITH THE MINING RECORDER, MINISTRY OF NORTHERN DEVELOPMENT AND MINES, FOR ADDITIONAL INFORMATION ON THE STATUS OF THE LANDS SHOWN HEREON.



G-5808
 WWT HTBEBAM
 G-5808

G-5808
 WWT HTBEBAM
 G-5808

MACBETH

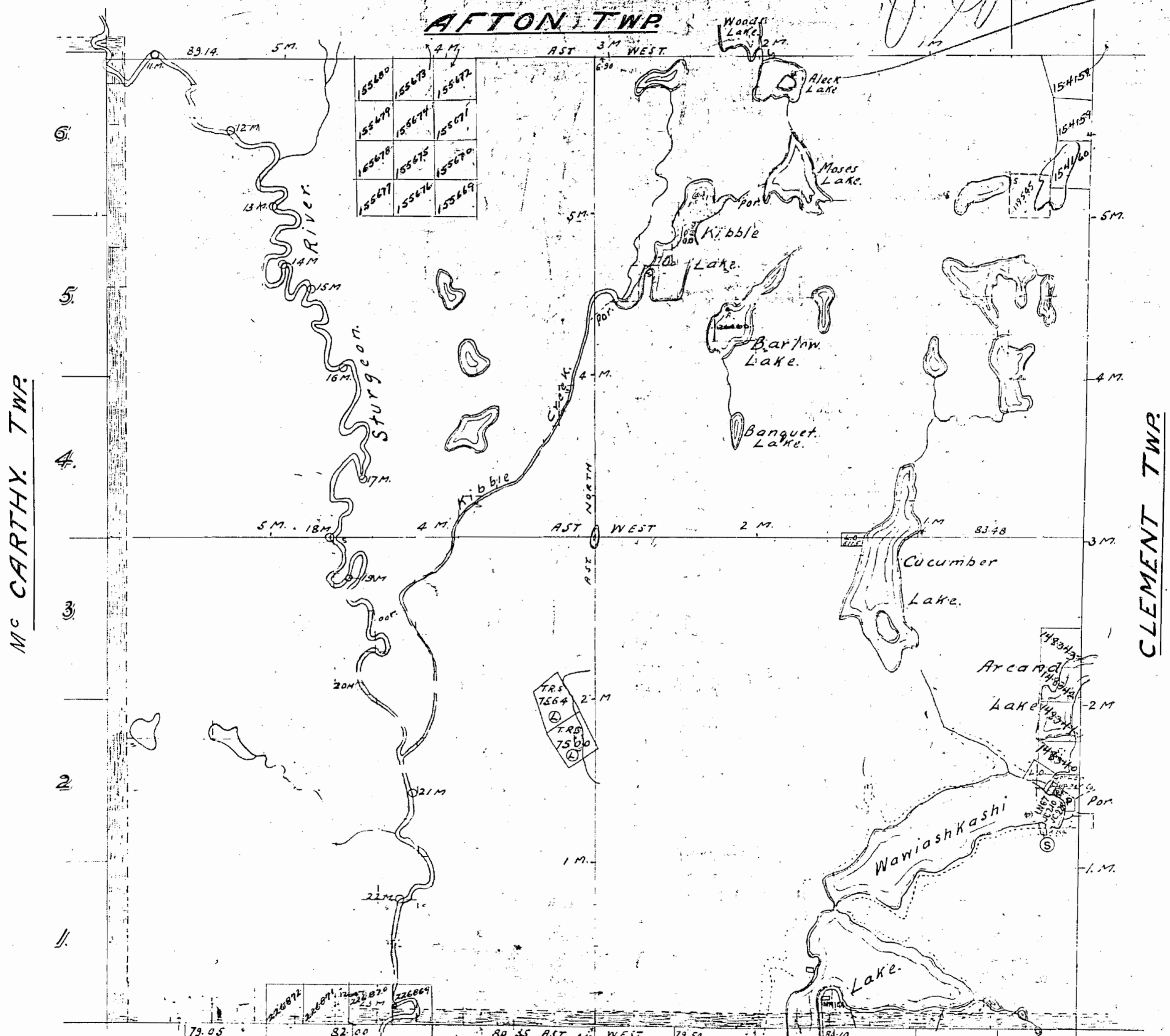
TIMAGAMI PROVINCIAL FOREST

DISTRICT OF SUDBURY. SUDBURY MINING DIVISION.

Scale: 40 chains to an inch.



AFTON TWP.



NOTES.

N+E. Bdy. by J. Newman O.L.S. 1910.
 S. Bdy. by W. M. Davis O.S. 1895.
 W. Bdy. by D. Beatty O.L.S. 1898.
 Interior Lines by McArthur & Co. O.L.S. 1922.
 Woods, Aleck, Kibble, Moses, Wawiashkashi, Bartow Lakes & Sturgeon R.
 Surveyed by D. Beatty O.L.S. 1919. Posts shown thus: .
 Other Lakes & Rivers from Base Map of Sturgeon Cancellation
 Flooded Lands shown thus: . Contour 99 shown thus: . Arbitrary
 contour shown thus: .
 Total area within arbitrary bdy. 165.8 Acres
 Contour 100. 146.7
 Surveyed by O.L.S. Laing & Ross 1925.
 Southerly Bdy. of Timagami Prov. Forest shown thus:

CON. 6. MCNISH TWP.

M 1024


400' surface rights reservation around all lakes & rivers.

MACBETH.

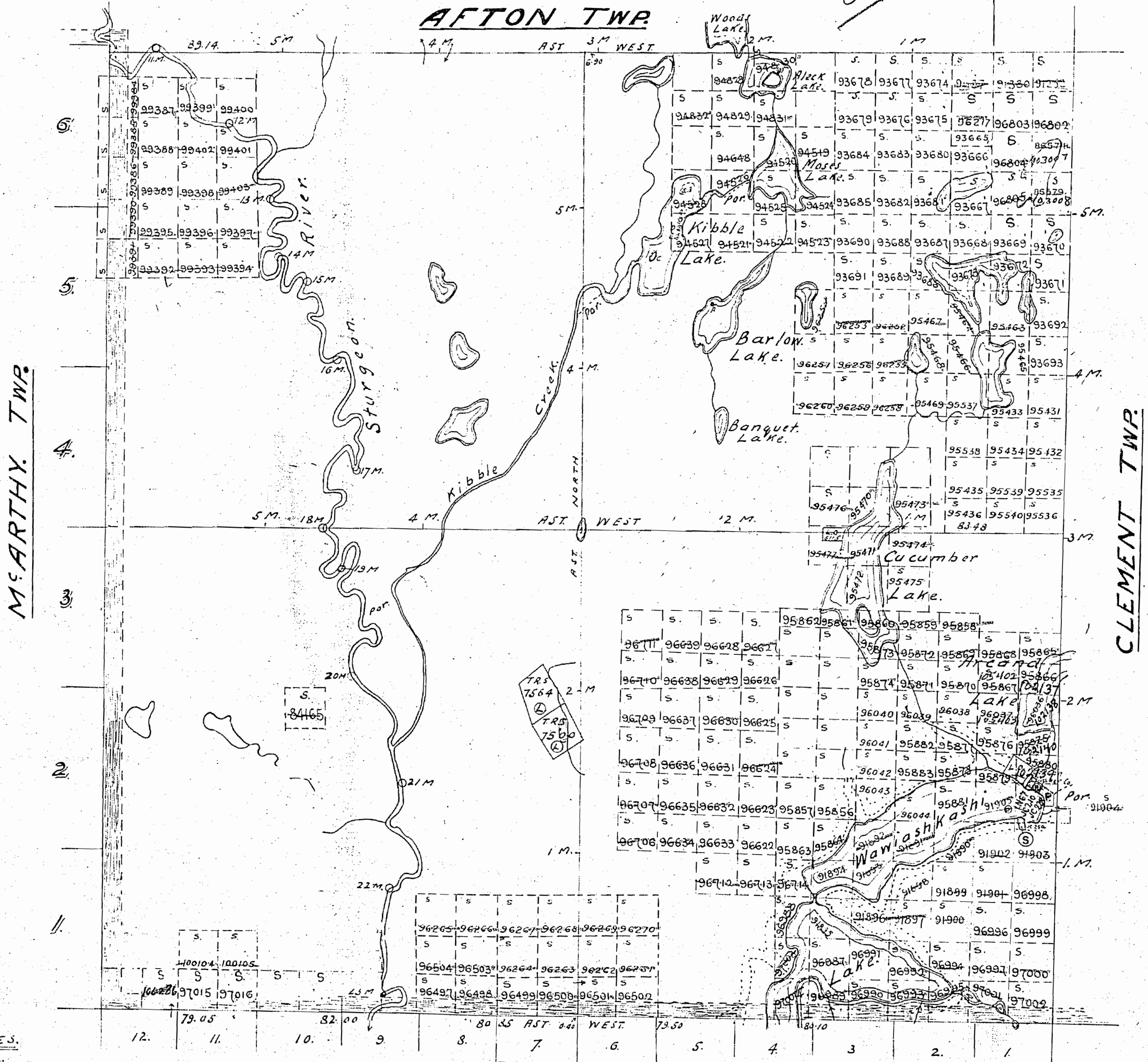
TIMAGAMI PROVINCIAL FOREST.

DISTRICT OF SUDBURY.
SUDBURY MINING DIVISION.

Scale: 40 chains to an inch.



AFTON TWP



NOTES.

N.E. Bay by J. Newman O.L.S. 1910
 S. Bay by W.M. Davis O.L.S. 1895.
 W. Bay by D. Beatty O.L.S. 1898.
 Interior Lines by Mooney & Gill O.L.S. 1922.
 Woods, Fleck, Kibble, Moses, Wawashkashi, Barlow Lakes & Sturgeon R.
 Surveyed by D. Beatty, O.L.S. 1919. - Posts shown thus .
 " " Lakes & Rivers from Base Map of Sturgeon Concession.
 Flooded Lands shown thus . Contour 99 shown thus . Arbitrary
 contour shown thus .
 Total area within arbitrary bds. 165.8 Acres
 Contour 120.7
 Surveyed by O.L.S. Lang & Ross 1925.

CON. 6.

McNISH TWP

M 1024

Surface reservations 400' wide by Dept. of L & F
shown hereon thus

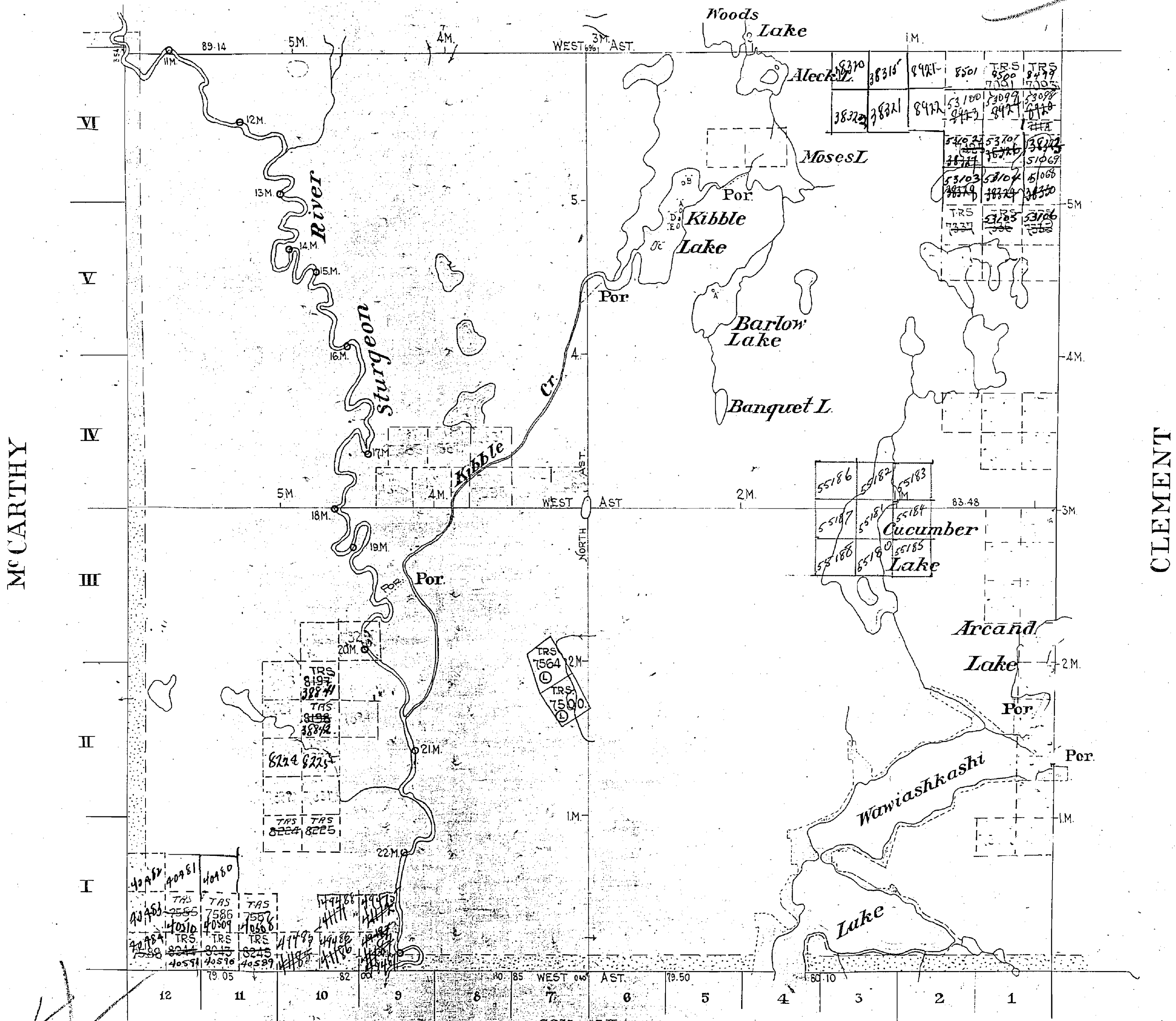
MACBETH

DISTRICT OF SUDBURY

TIMAGAMI PROVINCIAL FOREST

Scale - 40 Chains = 1 Inch

AFTON



MCCARTHY

CLEMENT

Boundaries by J. Newman O.L.S. 1910
1 by H.M. Davis O.L.S. 1895
2 by D. Beatty O.L.S. 1898
3 by Moseley & Gill O.L.S. 1922
4 Kibble, Moses, Wawiashkashi, Barlow Lakes & Sturgeon R.
5 Beatty O.L.S. 1919 Posts shown thus
6 rivers from Base Map of Sturgeon Concession
7 shown thus Contour 99 shown thus Arbitrary contour shown thus
8 arbitrary boundaries 165.8'
9 contour 120.7'
10 S. Lang & Ross 1925
11 Timagami Prov. Forest shown thus

McNISH

1024

M1024

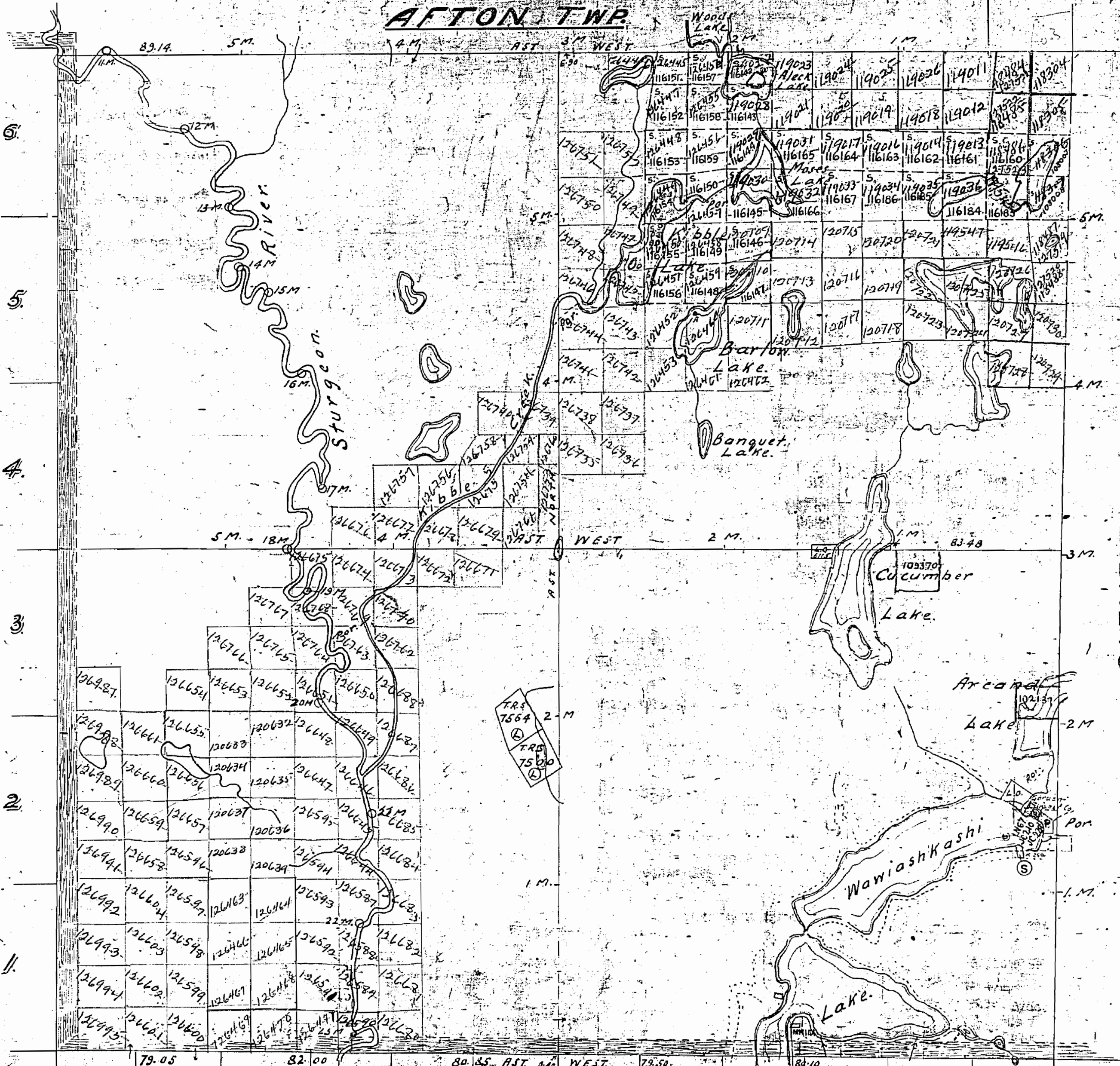
TIMAGAMI PROVINCIAL FOREST
 DISTRICT OF SUDBURY
 SUDBURY MINING DIVISION



Scale: 40 chains to an inch.

AFTON TWP.

Timagami Forest



NOTES.

N.E. Bds. by J. Newman O.L.S. 1910
 S. Bdy. by W. M. Davis O.L.S. 1895.
 W. Bdy. by D. Beatty O.L.S. 1898.
 Interior Lines by Mooney & Gill O.L.S. 1922.
 Woods, Aleck, Kibble, Moses, Wawiaskashi, Bartlow Lakes & Sturgeon R.
 Surveyed by D. Beatty O.L.S. 1919. - Posts shown thus
 Other Lakes & Rivers from Base Map of Sturgeon Canadian
 Flooded Lands shown thus Contour 99 shown thus Arbitrary
 Contour shown thus
 Total Area within arbitrary bdy. 165.8 Acres
 Contour 120.7
 Surveyed by O.L.S. Lavigne & Ross 1925
 Southerly bdy. of Timagami Prov. Forest shown thus

CON. 6
 Mc NISH TWP.

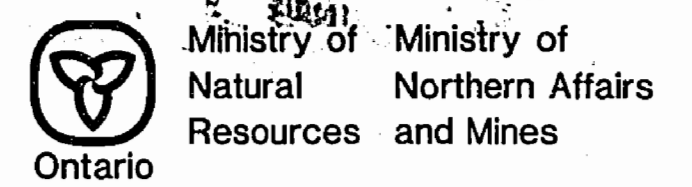
400 surface rights reservation around all lakes & rivers.

M1024

8085-C-5808

WCBELH LWB HTBAM

8085

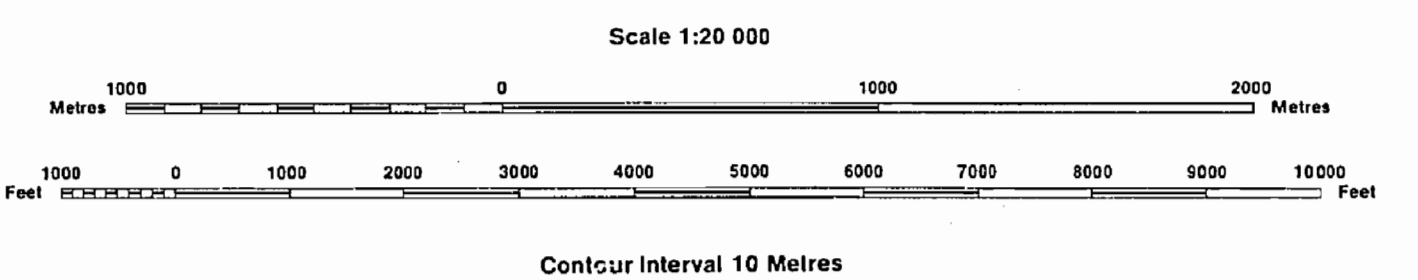


INDEX TO LAND DISPOSITION

PLAN
G-2908
TOWNSHIP

MACBETH

M.N.R. ADMINISTRATIVE DISTRICT
NORTH BAY
MINING DIVISION
SUDBURY
LAND TITLES/REGISTRY DIVISION
SUDBURY



AREAS WITHDRAWN FROM DISPOSITION

Description	Order No.	Date	Disposition	File
ALL CROWN LAND	W-2/82	82/11/05	M B S	
SEC. 36/90	W-2/83	83/11/02	S.R.O.	140077
SEC. 36/90	W-S-34/95	JUNE 1/95	M B S	195150

Part of order W 2192 REOPENED by order
O-ML O/80 NER effective April 3, 1990 at 7:00 AM E.S.T.

SYMBOLS

Boundary
Township, Meridian, Baseline
Road allowance; surveyed
shoreline
Lot/Concession; surveyed
unsurveyed
Parcel; surveyed
unsurveyed
Right-of-way; road
railway
utility
Reservation
Cliff, Pit, Pile
Contour
Interpolated
Approximate
Depression
Control point (horizontal)
Flooded land
Mine head frame
Pipeline (above ground)
Railway; single track
double track
abandoned
Road; highway, county, township
access
trail, bush
Shoreline (original)
Transmission line
Wooded area

NOTE:
"THIS MAP SHOWS THE APPROXIMATE LOCATION OF THE BOUNDARIES OF THE AREA WHICH IS THE SUBJECT OF CURRENT LITIGATION. THE EXACT LOCATION WILL BE SHOWN FOLLOWING CONFIRMATION BY THE PARTIES TO THE ACTION"

JUNE 1/95 - RE-OPEN TRS7564 O.G. MAY 13/95 PG. 1473.

DISPOSITION OF CROWN LANDS

Patent
Surface & Mining Rights
Surface Rights Only
Mining Rights Only
Lease
Surface & Mining Rights
Surface Rights Only
Mining Rights Only
Licence of Occupation
Order-in-Council
Cancelled
Reservation
Sand & Gravel

THE INFORMATION THAT APPEARS ON THIS MAP HAS BEEN COMPILED FROM VARIOUS SOURCES, AND ACCURACY IS NOT GUARANTEED. THOSE WISHING TO STAKE MINING CLAIMS SHOULD CONSULT WITH THE MINING RECORDER, MINISTRY OF NORTHERN DEVELOPMENT AND MINES, FOR ADDITIONAL INFORMATION ON THE STATUS OF THE LANDS SHOWN HEREON.

8085-C-5808

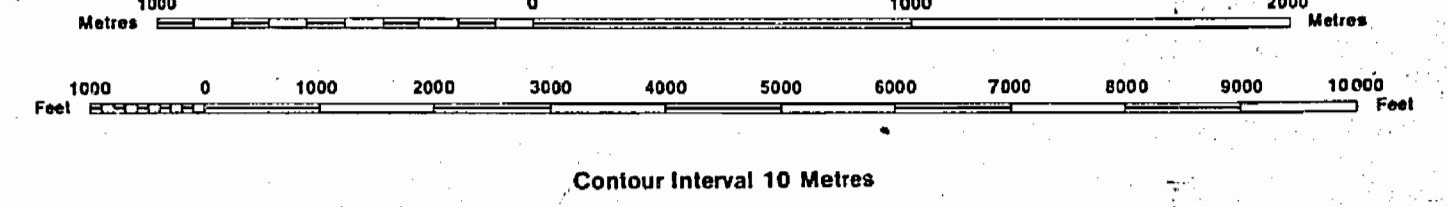
WCBELH LWB HTBAM

8085

C-580
 MACBETH LMB
 805

INDEX TO LAND DISPOSITION

PLAN
 G-2908
 TOWNSHIP
MACBETH
 DATE OF ISSUE
 OCT 23 1998
 PROVINCIAL RECORDING
 OFFICE - SUDBURY
 Scale 1:20 000



AREAS WITHDRAWN FROM DISPOSITION

MRO - Mining Rights Only
 SRO - Surface Rights Only
 M+S - Mining and Surface Rights

SYMBOLS

- Boundary
- Township, Meridian, Baseline
- Road allowance; surveyed
- shoreline
- Lot/Concession; surveyed
- unsurveyed
- Parcel; surveyed
- unsurveyed
- Right-of-way; road
- railway
- utility
- Reservation
- Cliff, Pit, Pile
- Contour
- Interpolated
- Approximate
- Depression
- Control point (horizontal)
- Flooded land
- Mine head frame
- Pipeline (above ground)
- Railway; single track
- double track
- abandoned
- Road; highway, county, township
- access
- trail, bush
- Shoreline (original)
- Transmission line
- Wooded area

Description	Order No.	Date	Disposition	File
31.31.130	G-3-22/86	09/05/86	M & S	19510
MA-CROWN LAND	W-2-7/88	06/14/88	M & S	19510
31.31.130	W-4-4/88	04/14/88	M & S	19510
31.31.130	W-5-6/86	05/13/86	M & S	19510

Part of order W 2/82 REOPENED by order
 O-M 01/90 IER effective April 3/89 at 7:00 AM E.A.T.
 31.31.130 W-5-34/86 W-5-4/86 M & S 19510

JUNE 1/95-RE-OPEN TR87564 O.G. MAY 13/95 PG. 1473.

DISPOSITION OF CROWN LANDS

- Patent
- Surface & Mining Rights
- Surface Rights Only
- Mining Rights Only
- Lease
- Surface & Mining Rights
- Surface Rights Only
- Mining Rights Only
- Licence of Occupation
- Order-in-Council
- Cancelled
- Reservation
- Sand & Gravel

THE INFORMATION THAT
 APPEARS ON THIS MAP
 HAS BEEN COMPILED
 FROM VARIOUS SOURCES.
 AND ACCURACY IS NOT
 GUARANTEED. THOSE
 WISHING TO STAKE MINING
 CLAIMS SHOULD CONSULT
 WITH THE MINING
 RECORDER, MINISTRY OF
 NORTHERN DEVELOP-
 MENT AND MINES, FOR ADDI-
 TIONAL INFORMATION ON THE
 STATUS OF THE
 LANDS SHOWN HEREON.



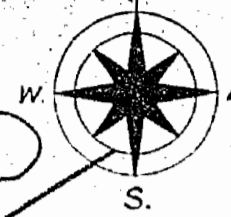
1024

MACBETH

TIMAGAMI PROVINCIAL FOREST.

DISTRICT OF SUDBURY.
SUDBURY MINING DIVISION.

Scale: 40 chains to an inch.

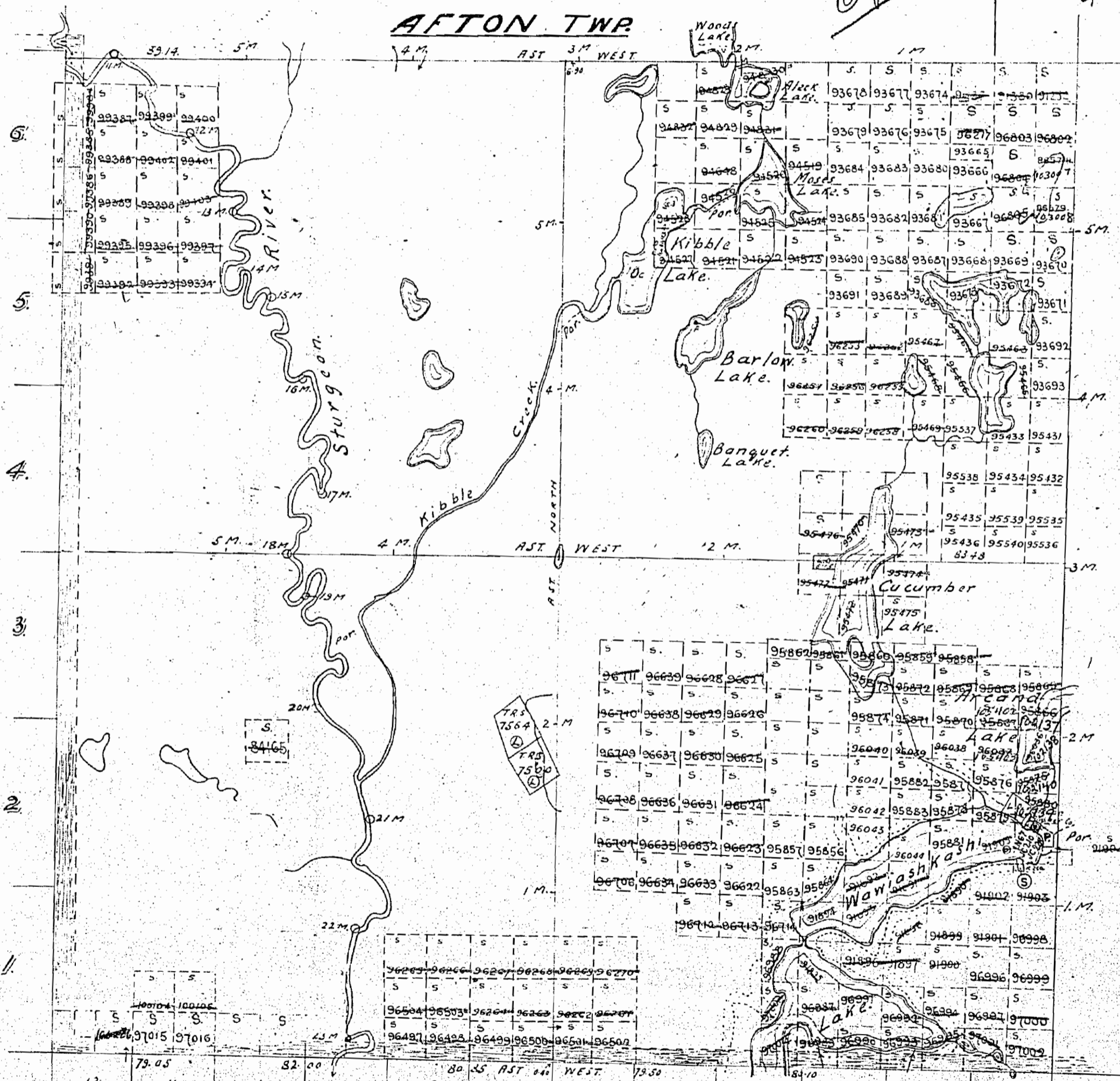


OLD P. R. Res.

AFTON TWP

McARTHUR TWP

CLEMENT TWP



CON. G.
McENISH TWP

M 1024

NOTES.

N.E. Coy. by J. Newman O.L.S. 1910
 S. Coy. by W.M. Davis O.L.S. 1895.
 W. Coy. by D. Healy O.L.S. 1898.
 Section Lines by Francis & Gill O.L.S. 1922.
 Woods, Fleck, Kibble, Moses, Wawashkash, Barlow Lakes & Sturgeon R.
 Surveyed by D. Beath O.L.S. 1919. - Posts shown thus .
 Old Lakes - Rivers from Base Map of Sturgeon Concession.
 Flooded Lands shown thus . Contour 99 shown thus . Arbitrary
 contour shown thus .
 Total area within arbitrary bdy. 165.8 Acres
 Contour 120.7
 Surveyed by O.L.S. Lang & Ross 1925.
 Timagami Prov. Forest shown thus

Surface reservations 400' wide by Dept. of L. & F. shown hereon thus

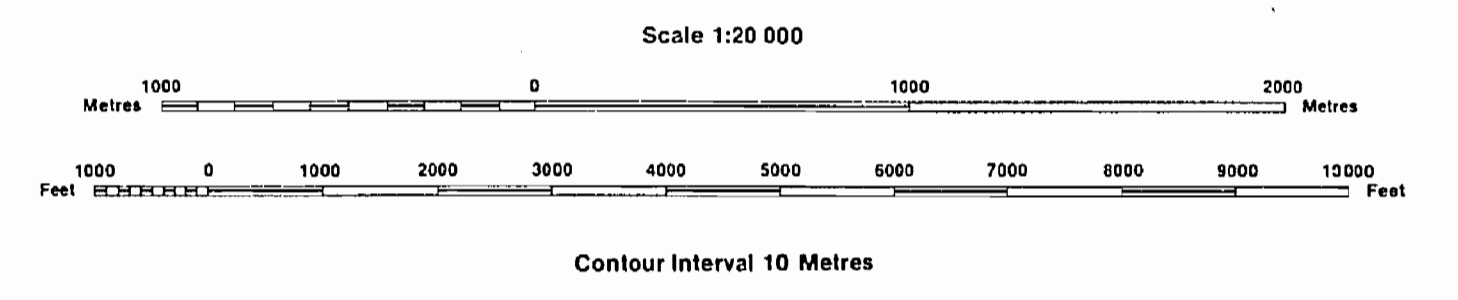


INDEX TO LAND DISPOSITION

PLAN
 G-2908
 TOWNSHIP

MACBETH

M.N.R. ADMINISTRATIVE DISTRICT
 NORTH BAY
 MINING DIVISION
 SUDBURY
 LAND TITLES/REGISTRY DIVISION
 SUDBURY



AREAS WITHDRAWN FROM DISPOSITION

Description	Order No.	Date	Disposition	File
SFC 35/190	0-5-22/86	09/05/86	M & S	195150
REL-ORONA-LAND-SEC 35/190	W-2-03/86	02/11/86	W-2	195150
SEC 35/190	W-2-03/86	02/11/86	W-2	195150
SEC 35/190	W-2-03/86	02/11/86	W-2	195150
Part of order W 2/82	REPEALED BY ORDER			
0-ML 0190 HER	effective April 3, 1990 at 7:00 AM E.S.T.			
SEC 35/190	W-2-03/86	JUNE 1/86	M & S	195150

SYMBOLS

- Boundary
- Township, Meridian, Baseline
- Road allowance; surveyed
- shoreline
- Lot/Concession; surveyed
- unsurveyed
- Parcel; surveyed
- unsurveyed
- Right-of-way; road
- railway
- utility
- Reservation
- Cliff, Pit, Pile
- Contour
- Interpolated
- Approximate
- Depression
- Control point (horizontal)
- Flooded land
- Mine head frame
- Pipeline (above ground)
- Railway; single track
- double track
- abandoned
- Road; highway, county, township
- access
- traff, bush
- Shoreline (original)
- Transmission line
- Wooded area

DISPOSITION OF CROWN LANDS

- Patent
- Surface & Mining Rights
- Surface Rights Only
- Mining Rights Only
- Lease
- Surface & Mining Rights
- Surface Rights Only
- Mining Rights Only
- Licence of Occupation
- Order-in-Council
- Cancelled
- Reservation
- Sand & Gravel

DATE OF ISSUE

JUN 17 1998

PROVINCIAL RECORDING OFFICE - SUDBURY

THE INFORMATION THAT APPEARS ON THIS MAP HAS BEEN COMPILED FROM VARIOUS SOURCES, AND ACCURACY IS NOT GUARANTEED. THOSE WISHING TO STAKE MINING CLAIMS SHOULD CONSULT WITH THE MINING RECORDER, MINISTRY OF NORTHERN DEVELOPMENT AND MINES, FOR ADDITIONAL INFORMATION ON THE STATUS OF THE LANDS SHOWN HEREON.

1024

TOWNSHIP OF MACBETH.

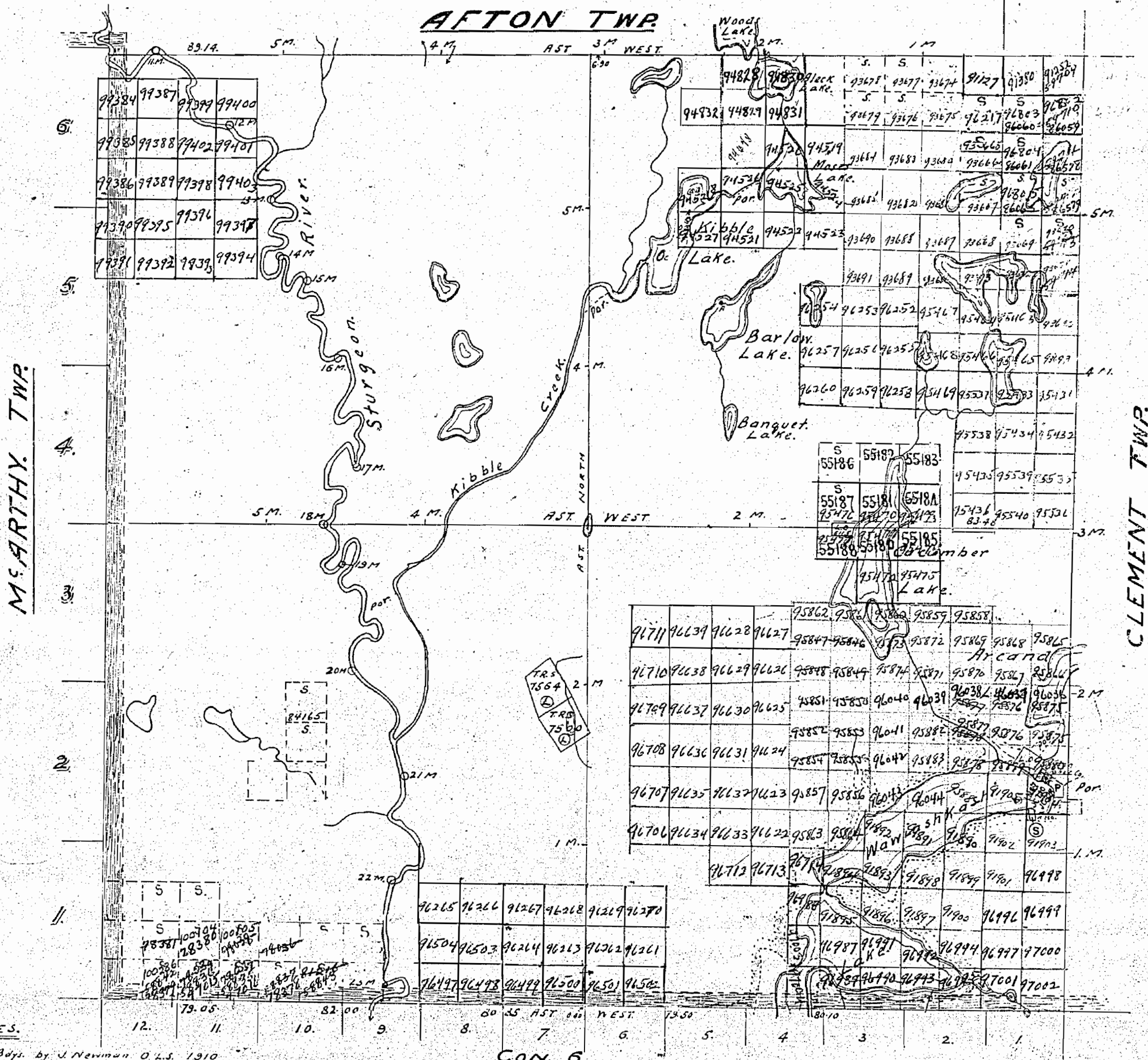
TIMAGAMI PROVINCIAL FOREST.

DISTRICT OF SUDBURY.
SUDBURY MINING DIVISION.

Scale: 40 chains to an inch.



AFTON TWP



NOTES.

N.E. Bds. by J. Newman O.L.S. 1910
 S. Bdy. by W. M. Davis O.L.S. 1895.
 W. Bdy. by D. Beatty O.L.S. 1898.
 Interior Lines by Manning & Gill O.L.S. 1925
 Woods, Aleck, Kibble, Moses, Wawashkashi, Barlow Lakes & Sturgeon R.
 Surveyed by D. Beatty O.L.S. 1913. - Posts shown thus: .
 Other Lakes & Rivers from Base Map of Sturgeon Conc. sh.
 Flooded Lands shown thus: . Contour 99 shown thus: . Arbitrary
 contour shown thus: .
 Total area within arbitrary bds. 165.8 Acres
 Contour 120.7
 Surveyed by O.L.S. Larnig & Ross 1925.
 Southerly Bds. of Timagami Prov. Forest shown thus:

McNISH TWP

Surface reservations 400' wide by Dept. of L & F
 shown hereon thus:

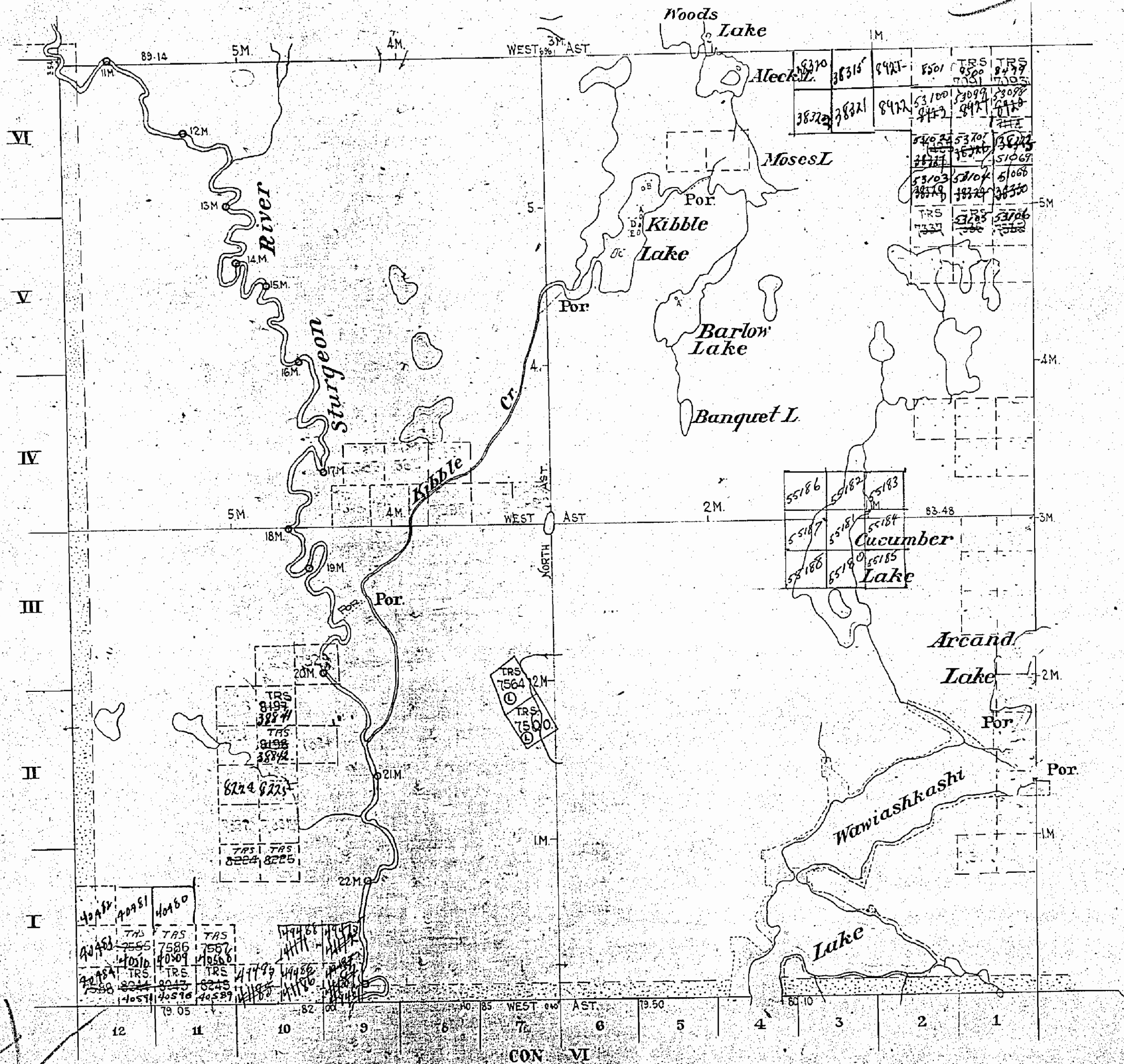
M 1024

MAP
DISTRICT OF SUDBURY
TIMAGAMI PROVINCIAL FOREST
Scale - 40 Chains = 1 Inch

AFTON

Mc CARTHY

CLEMENT



boundaries by J. Newman O.L.S. 1910
 1 by W. H. Davis O.L.S. 1895
 2 by D. Beatty O.L.S. 1898
 3 by Mooney & Gill O.L.S. 1922
 4 Kibble, Moses, Wawiashkashi, Barlow, Lakes & Sturgeon R.
 5 Beatty O.L.S. 1919 Posts shown thus
 6 rivers from Base Map of Sturgeon Concession
 7 town thus Contour 99 shown thus Arbitrary contour shown thus
 8 arbitrary boundaries 165.8
 9 contour 120.7
 10 L.S. Lang & Ross. 1925
 11 Timagami Prov. Forest shown thus

Mc NISH

M1024

1024

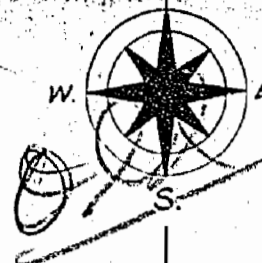
MACBETH

TIMAGAMI PROVINCIAL FOREST

DISTRICT OF SUDBURY.
SUDBURY MINING DIVISION.

Scale: 40 chains to an inch.

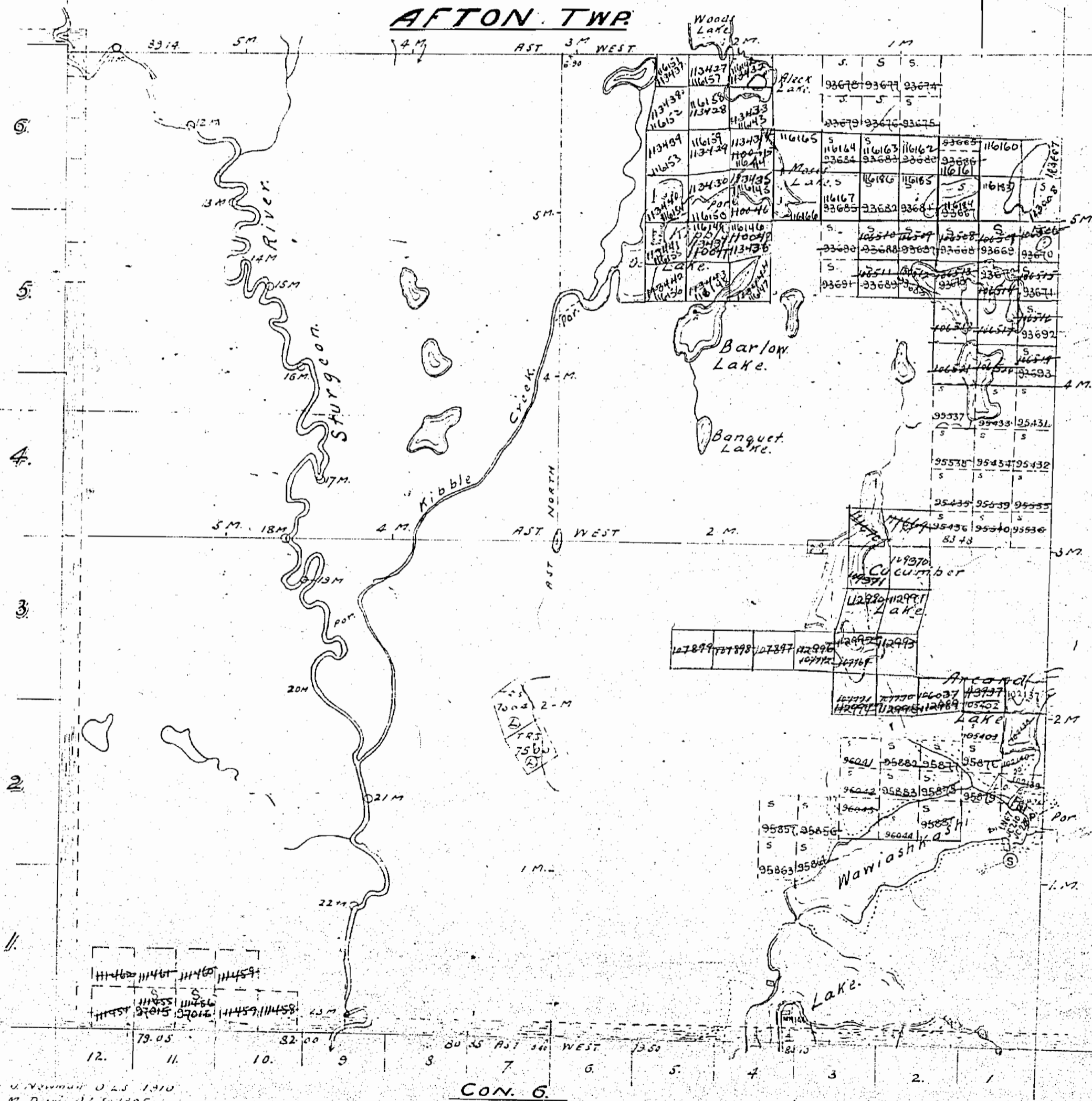
Tim Res



AFTON TWP

Mc CARTHY TWP

CLEMENT TWP




NOTES.

N+E. Bays by O.S. Newman O.L.S. 1910
 S. Bay by W.M. Davis O.L.S. 1895.
 W. Bay by D. Beatty O.L.S. 1898.
 Interior Lines by Mooney & Gill O.L.S. 1922.
 Woods, Aizek, Kibble, Moses, Wawiasht, Barlow Lakes & Sturgeon R.
 Surveyed by D. Beatty O.L.S. 1919. - Posts shown thus .
 Other Lakes & Rivers from Base Map of Sturgeon Concession.
 Flooded Lands shown thus . Contour 99 shown thus . Arbitrary
 contour shown thus .
 Total area within arbitrary bays. 165.8 Acres
 Contour 120.7
 Surveyed by O.L.S. Lang & Ross 1932.
 Southernly Bays of Timagami Prov. Forest shown thus .

CON. 6.
McNISH TWP

M1024

Surface reservations 400' wide by Dept. of L. & F.
shown hereon thus



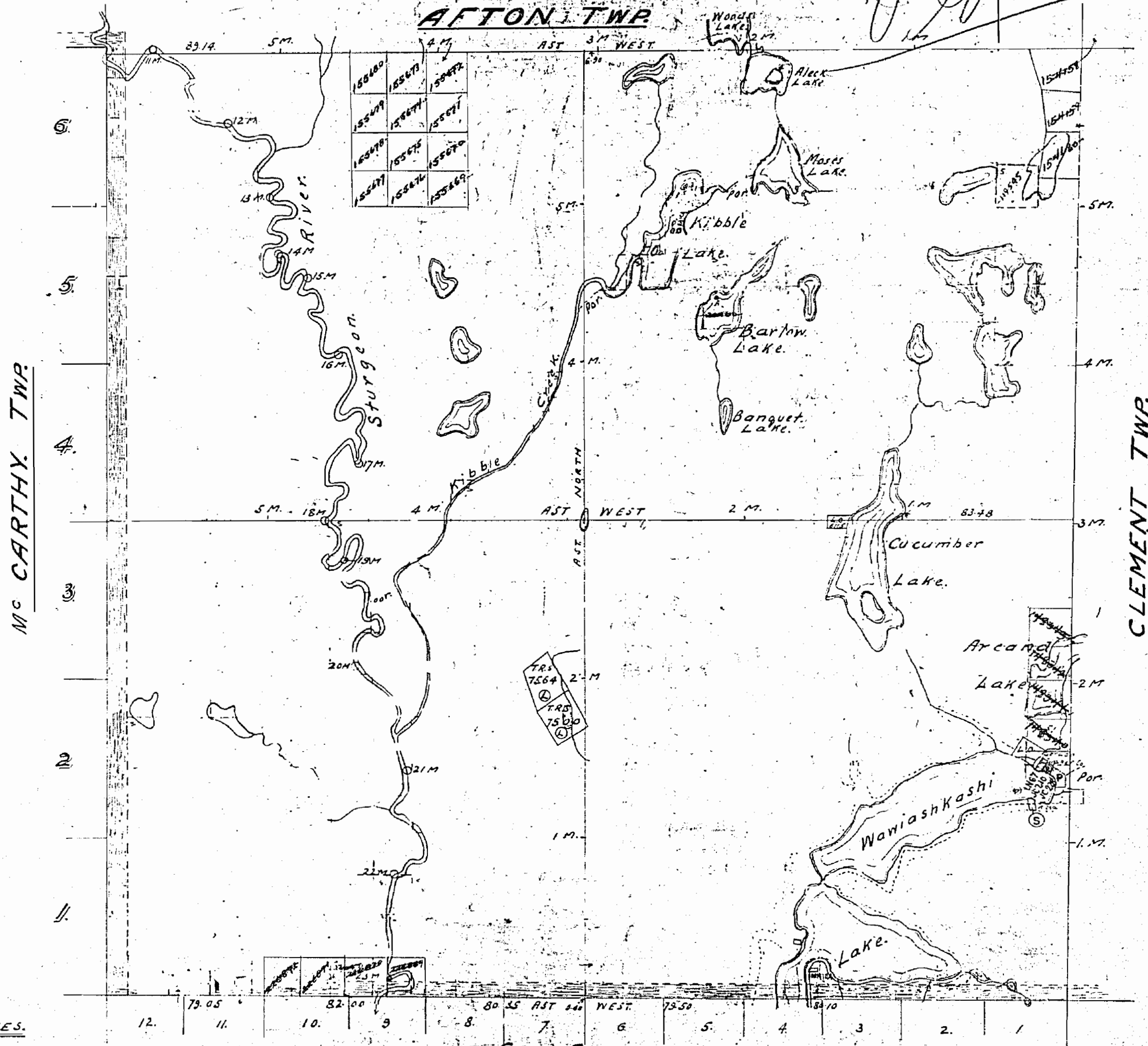
TIMAGAMI PROVINCIAL FORESTS

DISTRICT OF SUDBURY
SUDBURY MINING DIVISION.

Scale: 40 chains to an inch



AFTON TWP.



158680	158673	158672
158679	158674	158671
158678	158675	158670
158677	158676	158669

TR 7564
TR 7565
TR 7566

13	12	11	10	9	8	7	6	5	4	3	2	1
79.05			82.00		80.35	AST 64 WEST	79.50		84.10			

NOTES.

N.E. Bay by J. Newman O.L.S. 1910.
 S. Bay by W. M. Davis O.L.S. 1895.
 W. Bay by D. Beatty O.L.S. 1898.
 Interior Lines by Mussey & Gill O.L.S. 1922.
 Woods, Aleck, Kibble, Moses, Wawiashkashi, Bartow Lakes & Sturgeon R.
 Surveyed by D. Beatty O.L.S. 1919. Posts shown thus
 Other Lakes & Rivers from Base Map of Sturgeon Concession.
 Flooded Lands shown thus Contour 99 shown thus Arbitrary
 contour shown thus
 Total area within arbitrary bays 165.8 Acres
 Contour 100.7
 Surveyed by O.L.S. L. A. G. Ross 1925.
 Southern bays of Timagami Prov. Forest shown thus

CON. 6
MENISH TWP.

M 1024

400' surface rights reservation around all lakes & rivers.

TIMAGAMING DISTRICT
DISTRICT OF SUDBURY
SUDBURY MINING DIVISION.

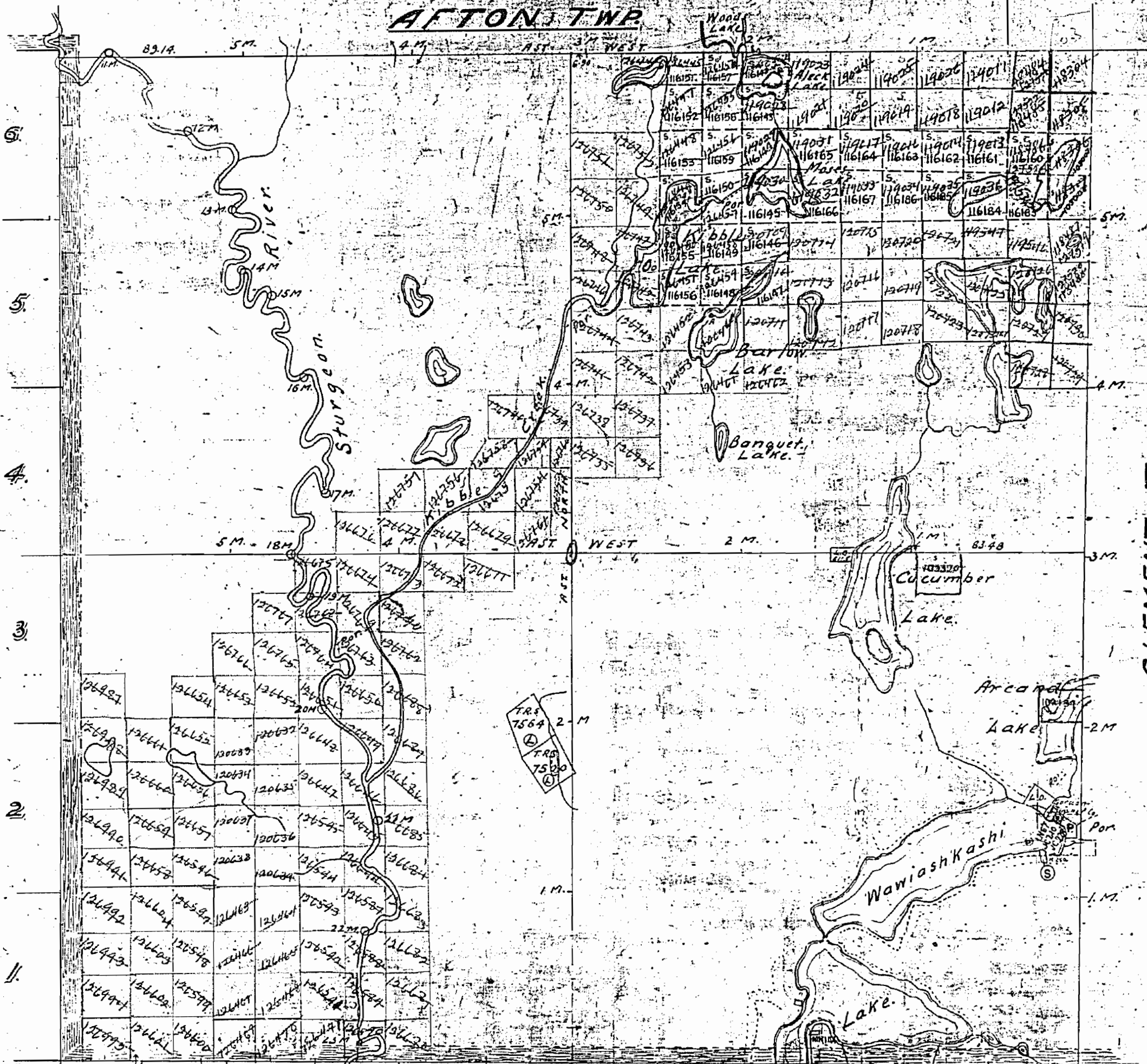


Scale: 40 chains to an inch.

AFTON TWP.

Mc CARTHY TWP.

CLEMENT TWP.



NOTES.

N.E. Bays by J. Newman O.L.S. 1910.
S. Bay by W. M. Davis O.L.S. 1895.
W. Bay by D. Beatty O.L.S. 1898.
Interior Lines by Mogniey & Gill O.L.S. 1922.
Woods, Aleck, Kiable, Moses, Wawiashtashi, Barton Lakes & Sturgeon River
Surveyed by D. Beatty O.L.S. 1919. Posts shown thus
Other Lakes & Rivers from Base Map of Sturgeon Centre
Flooded Lands shown thus. Contour 99 shows thus
Contour shown thus
Total Area within arbitrary bays 165.8 Acres
Surveyed by O.L.S. 1925
Arbitrarily bays of Timagaming Prop. District shown thus

CON. 6
Mc NISH TWP.

1024

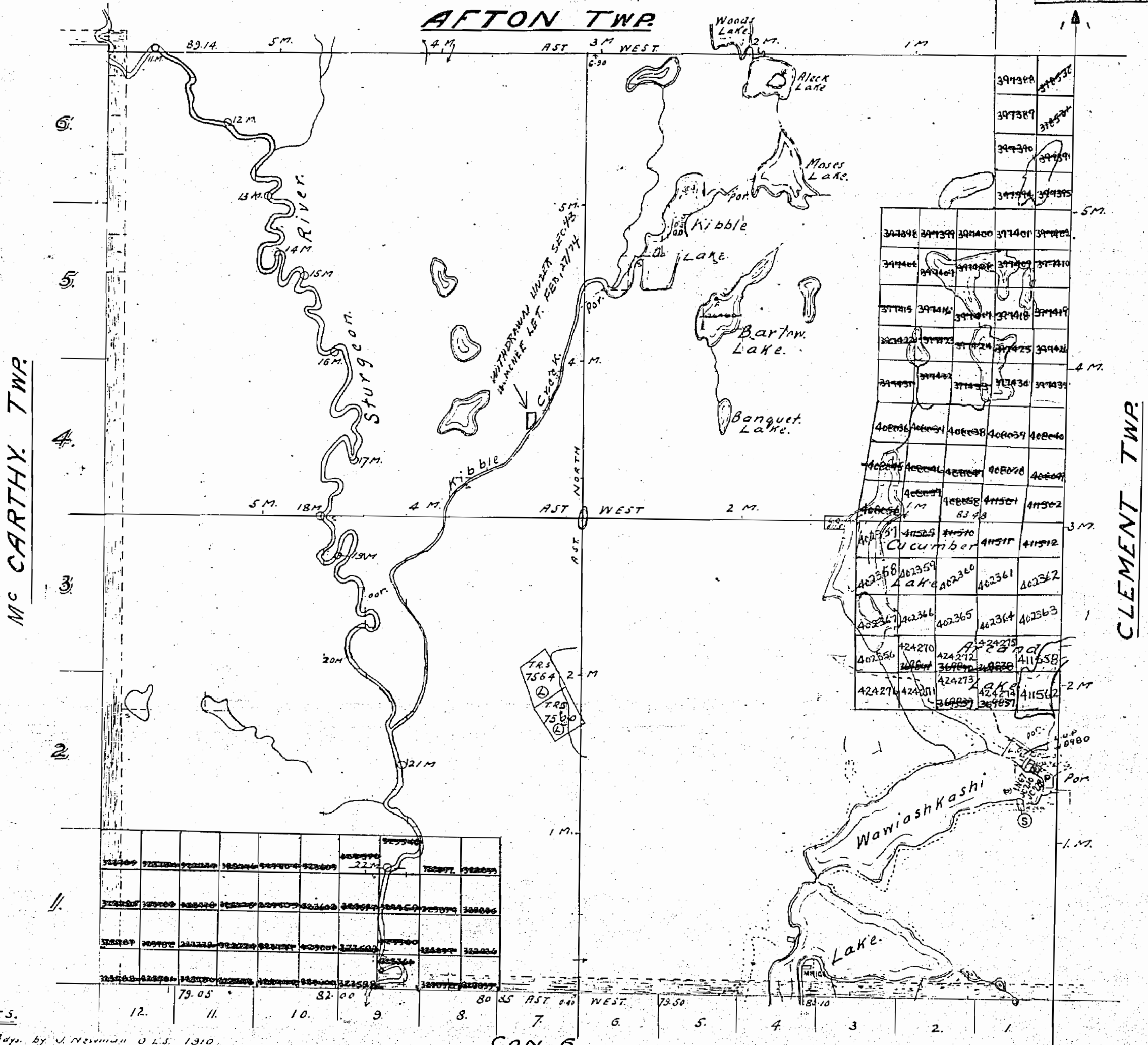
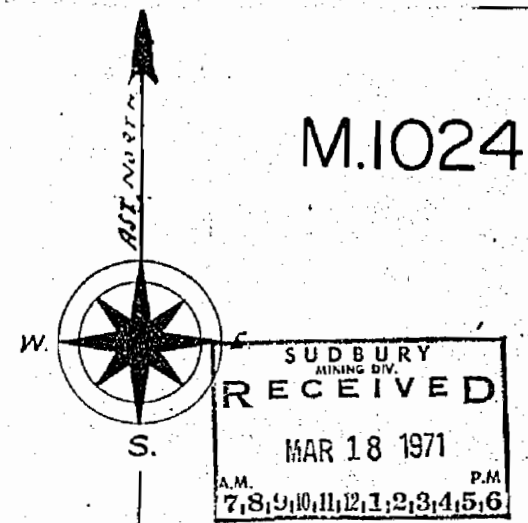
MACBETH.

M.1024

TIMAGAMI PROVINCIAL FOREST.

DISTRICT OF SUDBURY.
SUDBURY MINING DIVISION.

Scale: 40 chains to an inch.



NOTES.

N.E. Bays by J. Newman O.L.S. 1910
 S. Bay by W. M. Davis O.L.S. 1895.
 W. Bay by D. Beatty O.L.S. 1898.
 Interior Lines by Mooney & Gill O.L.S. 1922.
 Woods, Aleck, Kibble, Moses, Wawiashkashi, Bartow Lakes & Sturgeon R.
 Surveyed by D. Beatty O.L.S. 1919. - Posts shown thus. .
 Other Lakes & Rivers from Base Map of Sturgeon Concession
 Flooded Lands shown thus . Contour 99 shown thus . Arbitrary
 contour shown thus .
 Total area within arbitrary bays, 165.8 Acres
 Contour 120.7
 Surveyed by O.L.S. Lang & Ross 1925.
 Southerly bays of Timagami Prov. Forest shown thus.

400' surface rights reservation around all lakes & rivers.

1024

MACBETH TWP

MACBETH

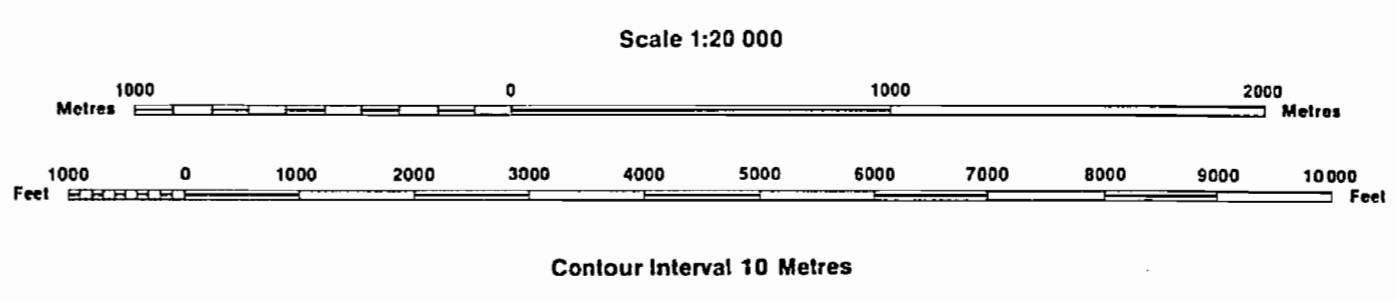
M.1024

INDEX TO LAND DISPOSITION

PLAN
 G-2908
 TOWNSHIP

M.N.R. ADMINISTRATIVE DISTRICT
 NORTH BAY
 MINING DIVISION
 SUBDIVISION
 LAND TITLES/REGISTRY DIVISION
 SUBDIVISION

MACBETH



AREAS WITHDRAWN FROM DISPOSITION

MRO - Mining Rights Only
 SRO - Surface Rights Only
 M + S - Mining and Surface Rights

Description	Order No.	Date	Disposition	File
SEC.35/90	0-9-22/90	03/05/90	M + S	19190
M.C.CROWN LAND	W-5-7/90	02/11/90	SRO	19190
SEC.35/90	W-5-9/90	02/04/90	SRO	19190
SEC.35/90	W-5-10/90	02/04/90	SRO	19190
SEC.35/90	W-5-11/90	02/04/90	SRO	19190
SEC.35/90	W-5-12/90	02/04/90	SRO	19190
SEC.35/90	W-5-13/90	02/04/90	SRO	19190
SEC.35/90	W-5-14/90	02/04/90	SRO	19190
SEC.35/90	W-5-15/90	02/04/90	SRO	19190
SEC.35/90	W-5-16/90	02/04/90	SRO	19190
SEC.35/90	W-5-17/90	02/04/90	SRO	19190
SEC.35/90	W-5-18/90	02/04/90	SRO	19190
SEC.35/90	W-5-19/90	02/04/90	SRO	19190
SEC.35/90	W-5-20/90	02/04/90	SRO	19190
SEC.35/90	W-5-21/90	02/04/90	SRO	19190
SEC.35/90	W-5-22/90	02/04/90	SRO	19190
SEC.35/90	W-5-23/90	02/04/90	SRO	19190
SEC.35/90	W-5-24/90	02/04/90	SRO	19190
SEC.35/90	W-5-25/90	02/04/90	SRO	19190
SEC.35/90	W-5-26/90	02/04/90	SRO	19190
SEC.35/90	W-5-27/90	02/04/90	SRO	19190
SEC.35/90	W-5-28/90	02/04/90	SRO	19190
SEC.35/90	W-5-29/90	02/04/90	SRO	19190
SEC.35/90	W-5-30/90	02/04/90	SRO	19190
SEC.35/90	W-5-31/90	02/04/90	SRO	19190
SEC.35/90	W-5-32/90	02/04/90	SRO	19190
SEC.35/90	W-5-33/90	02/04/90	SRO	19190
SEC.35/90	W-5-34/90	02/04/90	SRO	19190
SEC.35/90	W-5-35/90	02/04/90	SRO	19190
SEC.35/90	W-5-36/90	02/04/90	SRO	19190
SEC.35/90	W-5-37/90	02/04/90	SRO	19190
SEC.35/90	W-5-38/90	02/04/90	SRO	19190
SEC.35/90	W-5-39/90	02/04/90	SRO	19190
SEC.35/90	W-5-40/90	02/04/90	SRO	19190
SEC.35/90	W-5-41/90	02/04/90	SRO	19190
SEC.35/90	W-5-42/90	02/04/90	SRO	19190
SEC.35/90	W-5-43/90	02/04/90	SRO	19190
SEC.35/90	W-5-44/90	02/04/90	SRO	19190
SEC.35/90	W-5-45/90	02/04/90	SRO	19190
SEC.35/90	W-5-46/90	02/04/90	SRO	19190
SEC.35/90	W-5-47/90	02/04/90	SRO	19190
SEC.35/90	W-5-48/90	02/04/90	SRO	19190
SEC.35/90	W-5-49/90	02/04/90	SRO	19190
SEC.35/90	W-5-50/90	02/04/90	SRO	19190
SEC.35/90	W-5-51/90	02/04/90	SRO	19190
SEC.35/90	W-5-52/90	02/04/90	SRO	19190
SEC.35/90	W-5-53/90	02/04/90	SRO	19190
SEC.35/90	W-5-54/90	02/04/90	SRO	19190
SEC.35/90	W-5-55/90	02/04/90	SRO	19190
SEC.35/90	W-5-56/90	02/04/90	SRO	19190
SEC.35/90	W-5-57/90	02/04/90	SRO	19190
SEC.35/90	W-5-58/90	02/04/90	SRO	19190
SEC.35/90	W-5-59/90	02/04/90	SRO	19190
SEC.35/90	W-5-60/90	02/04/90	SRO	19190

Part of order W 2/82 REOPENED by order
 O.M. 01/90 NEB effective April 3/90 at 7:00 AM E.A.T.
 SEC.35/90 W-5-34/90 JUNE 1/95 M-S-191569

SYMBOLS

- Boundary
- Township, Meridian, Baseline
- Road allowance; surveyed
- shoreline
- Lot/Concession; surveyed
- unsurveyed
- Parcel; surveyed
- unsurveyed
- Right-of-way; road
- railway
- utility
- Reservation
- Cliff, Pit, Pile
- Contour
- Interpolated
- Approximate
- Depression
- Control point (horizontal)
- Flooded land
- Mine head frame
- Pipeline (above ground)
- Railway; single track
- double track
- abandoned
- Road; highway, county, township
- access
- trail, bush
- Shoreline (original)
- Transmission line
- Wooded area

JUNE 1/95- RE-OPEN TR57564 O.G. MAY 13/95 PG. 1473.

DISPOSITION OF CROWN LANDS

- Patent
- Surface & Mining Rights
- Surface Rights Only
- Mining Rights Only
- Lease
- Surface & Mining Rights
- Surface Rights Only
- Mining Rights Only
- Licence of Occupation
- Order-in-Council
- Cancelled
- Reservation
- Sand & Gravel

THE INFORMATION THAT
 APPEARS ON THIS MAP
 HAS BEEN COMPILED
 FROM VARIOUS SOURCES,
 AND ACCURACY IS NOT
 GUARANTEED. THOSE
 WISHING TO STAKE MIN-
 ING CLAIMS SHOULD CON-
 SULT WITH THE MINING
 RECORDER, MINISTRY OF
 NORTHERN DEVELOP-
 MENT AND MINES, FOR AD-
 DITIONAL INFORMATION
 ON THE STATUS OF THE
 LANDS SHOWN HEREON.



1024

MACBETH

TIMAGAMI PROVINCIAL FOREST.

DISTRICT OF SUDBURY.

SUDBURY MINING DIVISION.

Scale: 40 chains to an inch.

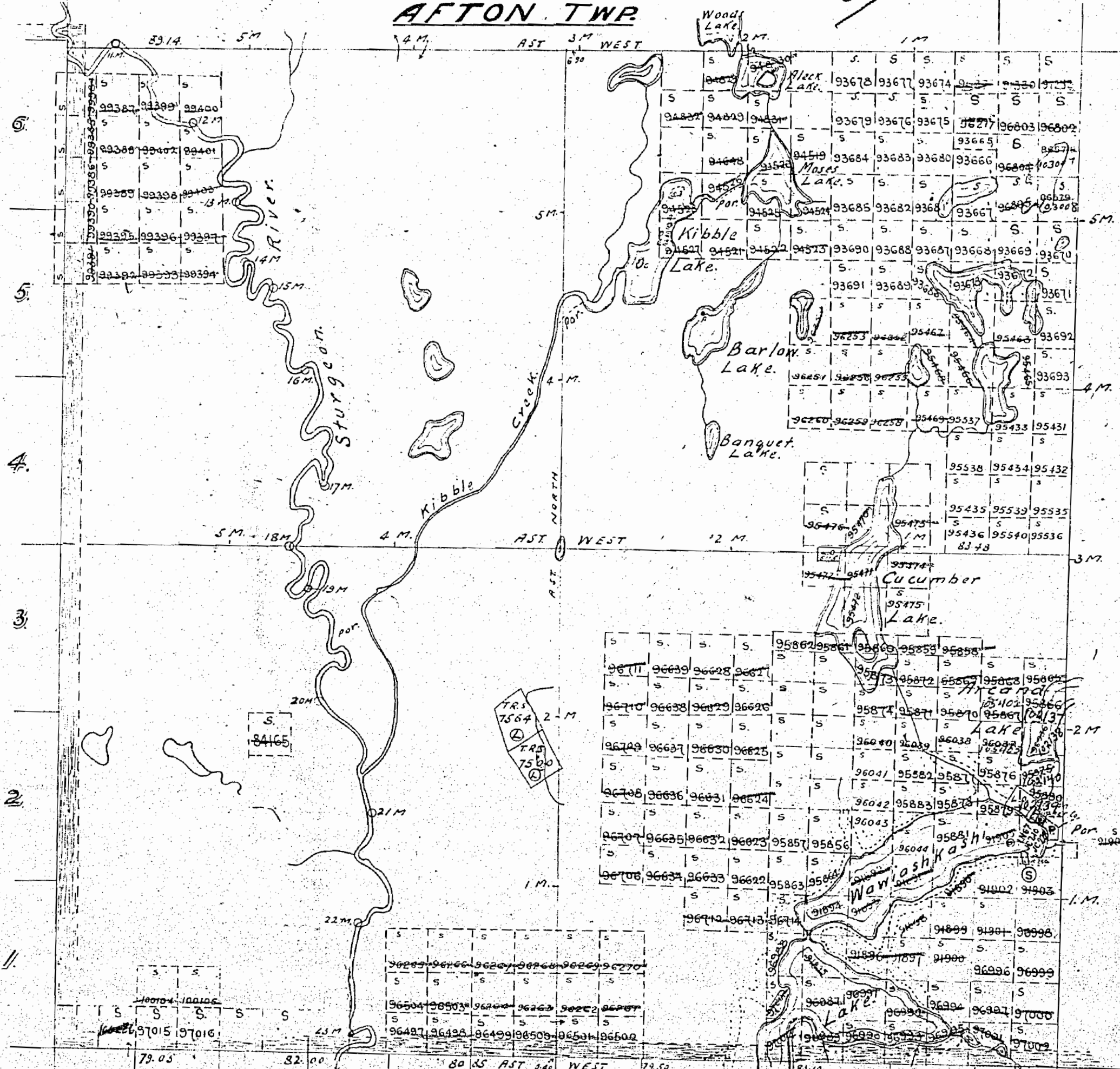


OLD
400' Res.

AFTON TWP

McARTHUR TWP

CLEMENT TWP



NOTES.

N.E. Bay of J. Newman O.L.S. 1910
 S. Bay of W. M. Davis O.L.S. 1895.
 W. Bay of D. Beatty O.L.S. 1898.
 Interior lands by Young & Gill O.L.S. 1922.
 Woods Aick, Kibble, Moses, Wawashkash, Barlow Lakes & Sturgeon R.
 Surveyed by D. Beatty O.L.S. 1919. - Posts shown thus .
 Other Lakes & Rivers from Base Map of Sturgeon Concession.
 Flooded Lands shown thus . Contour shown thus . Arbitrary
 contour shown thus .
 Total area within arbitrary bdy. 165.8 Acres
 Contour 120.7
 Surveyed by O. Lang & Ross 1925.
 Timagami Prov. Forest shown thus

CON. 6
McNISH TWP

Surface reservations 400' wide by Dept. of L & F
shown hereon thus

M 1024

1024

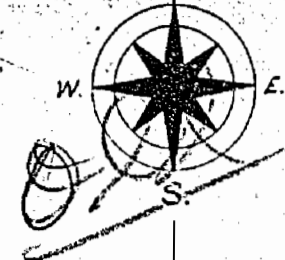
MACBETH

Mac BETH L.A. 1051

TIMAGAMI PROVINCIAL FOREST.

DISTRICT OF SUDBURY.
SUDBURY MINING DIVISION.

Scale: 40 chains to an inch.

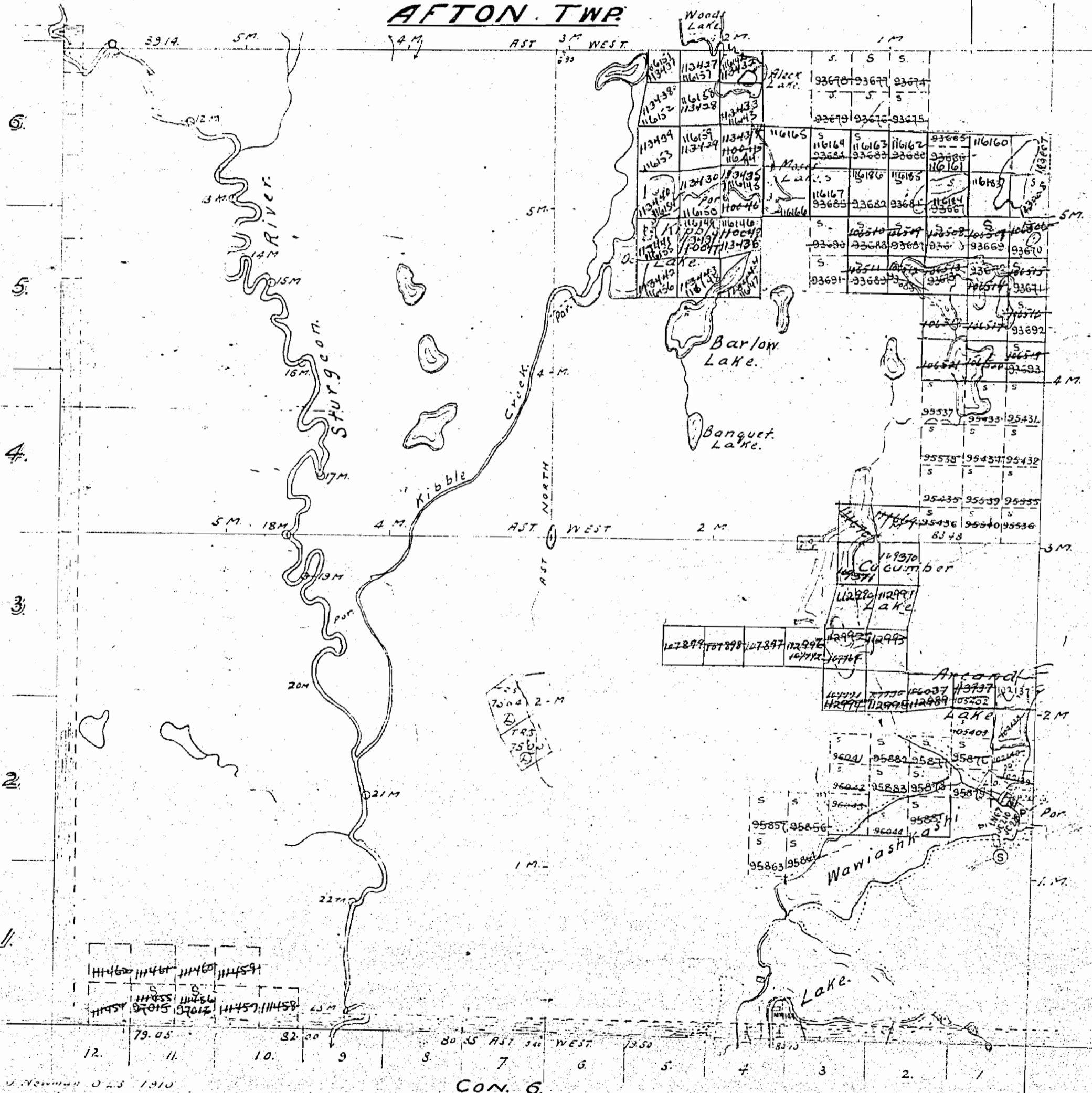


Tim Res

AFTON TWP.

MC CARTHY TWP.

CLEMENT TWP.




NOTES.

N.E. Bdy. by J. Newman O.L.S. 1910
 S. Bdy. by W. M. Davis O.L.S. 1895.
 W. Bdy. by D. Beatty O.L.S. 1898.
 Interior Lines by Mosley & Gill O.L.S. 1922.
 Woods: Alick, Kibble, Moses, Wawiashta, Barlow Lakes & Sturgeon R.
 Surveyed by D. Beatty O.L.S. 1919. - Posts shown thus ^{30'}
 Other Lakes & Rivers from Base Map of Sturgeon Concession.
 Flooded Lands shown thus Contour 99 shown thus Arbitrary
 contour shown thus
 Total area within arbitrary bdy. 165.8 Acres
 Contour 120.7
 Surveyed by O.L.S. Lang & Ross 1922.
 Southern bdy. of Timagami Prov. Forest shown thus

CON. 6.
MC NISH TWP.

M1024

Surface reservations 400' wide by Dept. of L.A.F. shown hereon thus



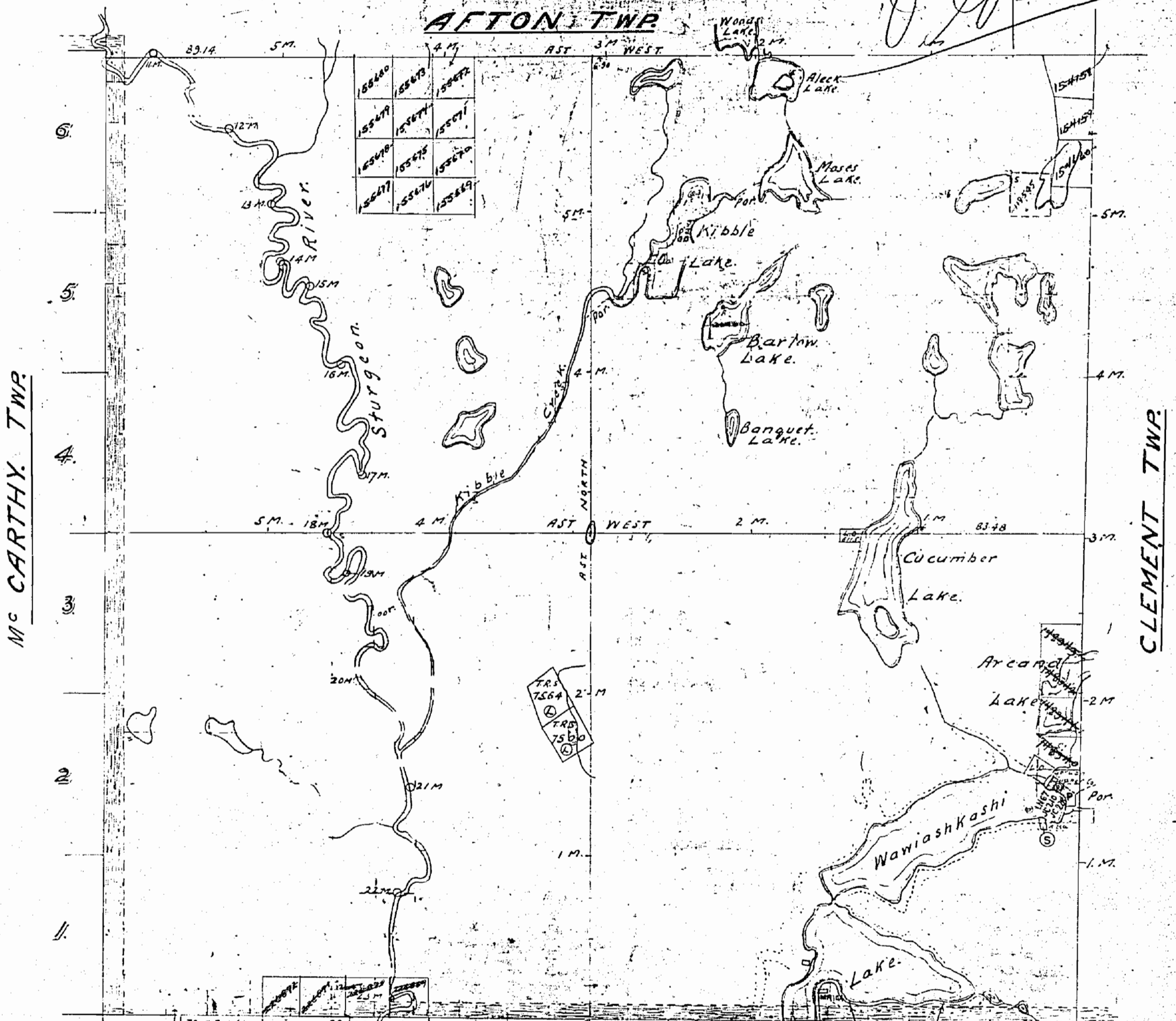
TIMAGAMI PROVINCIAL FOREST

DISTRICT OF SUDBURY
SUDBURY MINING DIVISION

Scale: 40 chains to an inch



AFTON TWP



155660	155673	155672
155679	155674	155671
155678	155675	155670
155677	155676	155679

TR 7564
TR 7560

NOTES.

12. 79.05 11. 82.00 10. 80.55 AST WEST 9. 73.50 8. 84.70 7. 6. 5. 4. 3. 2. 1.

N+E. Bdy. by J. Newman O.L.S. 1910.
 S. Bdy. by W. M. Davis O.L.S. 1895.
 W. Bdy. by D. Beatty O.L.S. 1898.
 Interior Lines by Messing & Gill O.L.S. 1922.
 Woods, Aleck, Kibble, Moses, Wawiashkashi, Bartow Lakes & Sturgeon R.
 Surveyed by D. Beatty O.L.S. 1919. Posts shown thus: .
 Other Lakes & Rivers from Base Map of Sturgeon Concession.
 Flooded Lands shown thus: . Contour 95 shown thus: . Arbitrary
 contour shown thus: .
 Total area within arbitrary bay, 165.8 Acres.
 Contour 100 shown thus: .
 Surveyed by O.L.S. Laing & Ross 1925.
 Southern bdy. of Timagami Prov. Forest shown thus:

CON. 6.
MS NISH TWP

M 1024

400' surface rights reservation around all lakes & rivers.

1024

MACBETH.

M.1024

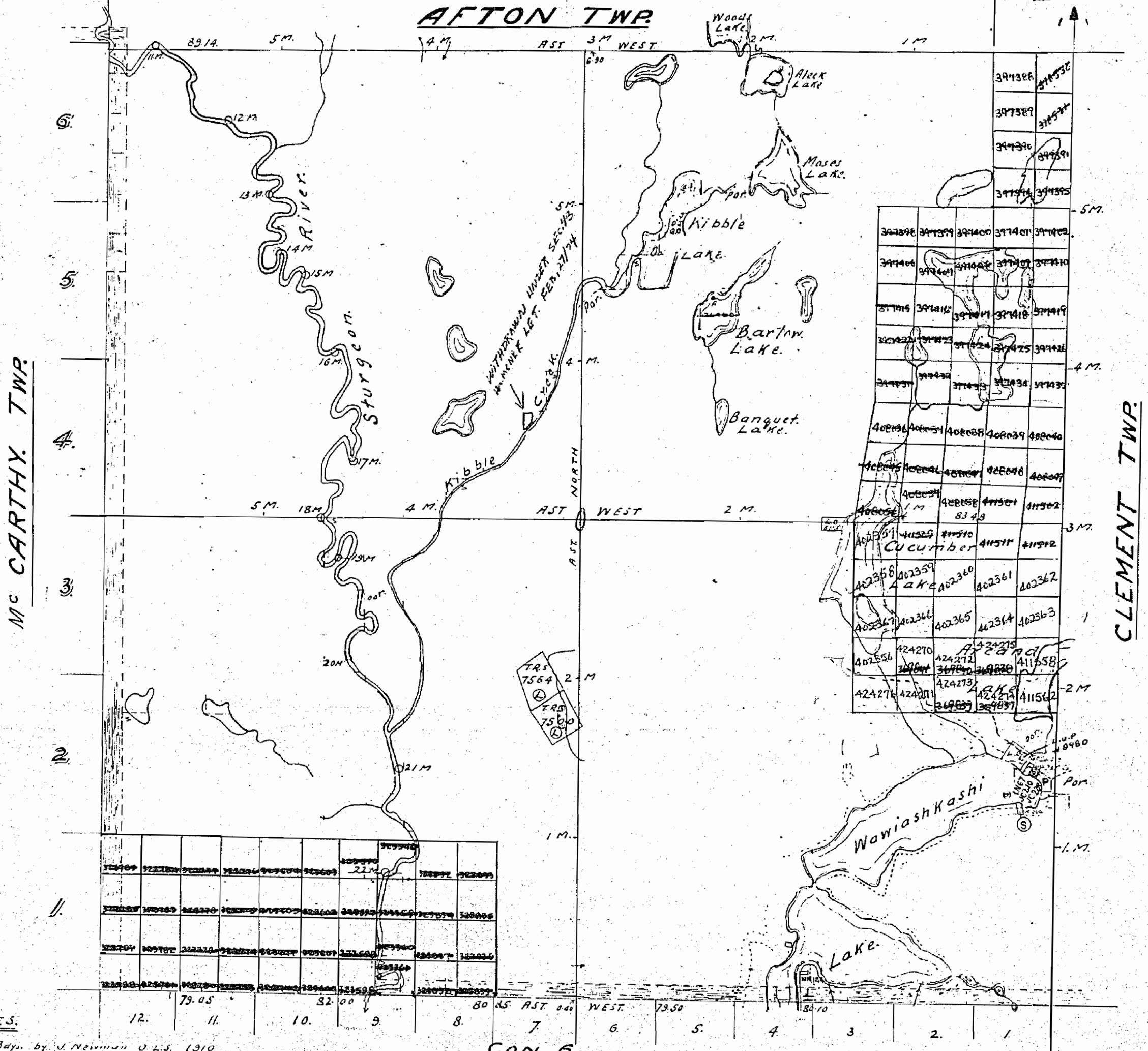
TIMAGAMI PROVINCIAL FOREST.

DISTRICT OF SUDBURY.
SUDBURY MINING DIVISION.

Scale: 40 chains to an inch.

AST. NORTH
S.

SUDBURY MINING DIV. RECEIVED
MAR 18 1971
A.M. 7,8,9,10,11,12,1,2,3,4,5,6 P.M.



NOTES:
 N.E. Bays by J. Newman O.L.S. 1910
 S. Bay by W.M. Davis O.L.S. 1895.
 W. Bay by D. Beatty O.L.S. 1893.
 Interior Lines by Mosley & Gill O.L.S. 1922.
 Woods, Aleck, Kibble, Moses, Wawiashkashi, Bartow Lakes & Sturgeon R. Surveyed by D. Beatty O.L.S. 1919. - Posts shown thus
 Other Lakes & Rivers from Base Map of Sturgeon Concession.
 Flooded Lands shown thus Contour 99 shown thus Arbitrary contour shown thus
 Total area within arbitrary bays 165.8 Acres
 Contour 120.7
 Surveyed by O.L.S. Lang & Ross 1925.
 Southerly bays of Timagami Prov. Forest shown thus

M 1024

MACBETH TWP.

MACBETH M1024


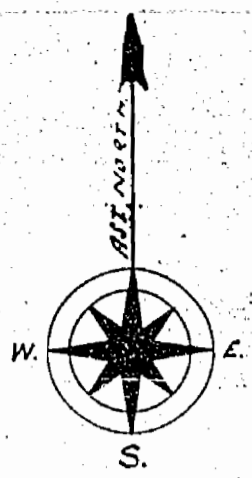
OFFICE USE ONLY **MACBETH**

M.1024

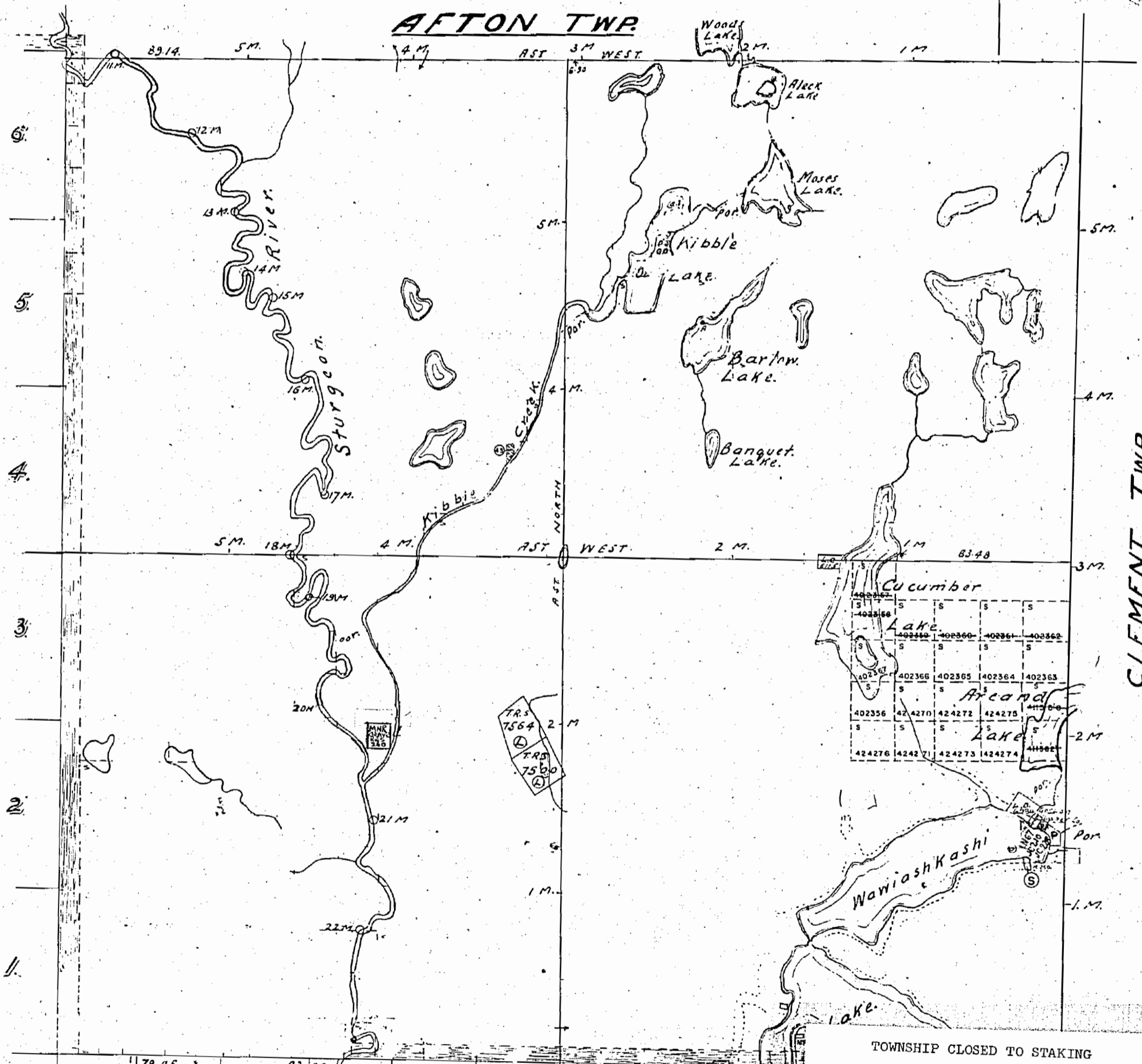
TIMAGAMI PROVINCIAL FOREST

DISTRICT OF SUDBURY.
SUDBURY MINING DIVISION.

Scale: 40 chains to an inch.



Areas withdrawn from staking under Section 43 of the Mining Act (R.S.O. 1970).
Order No. File Date Disposition
11 W.B. 183473 27/2/74 S.R.O.



NOTES.

N+E. Bds. by J. Newman O.L.S. 1310
S. Bdy. by W.M. Davis O.L.S. 1895.
W. Bdy. by D. Beatty O.L.S. 1898.
Interior Lines by Mounsey & Gill O.L.S. 1922.
Woods, Aleck, Kibble, Moses, Wawiashtashi, Barlow Lakes & Sturgeon R.
Surveyed by D. Beatty O.L.S. 1913. - Posts shown thus .
Other Lakes & Rivers from Base Map of Sturgeon Concession
Flooded Lands shown thus . Contour 99 shown thus . Arbitrary
contour shown thus .
Total area within arbitrary bds. 165.8 Acres
contour 120.7
Surveyed by O.L.S. Lang & Ross 1925.
Southernly bds. of Timagami Prov. Forest shown thus .

CON. 6.

MCENISH TWP

400' surface rights reservation around all lakes & rivers.

Township Closed to Staking
Effective Nov. 5, 1982,
Section 36(1)(a) The Mining
Act.

TOWNSHIP CLOSED TO STAKING
EFFECTIVE MAY 8, 1978
SECTION 38(f) THE MINING ACT

MACBETH

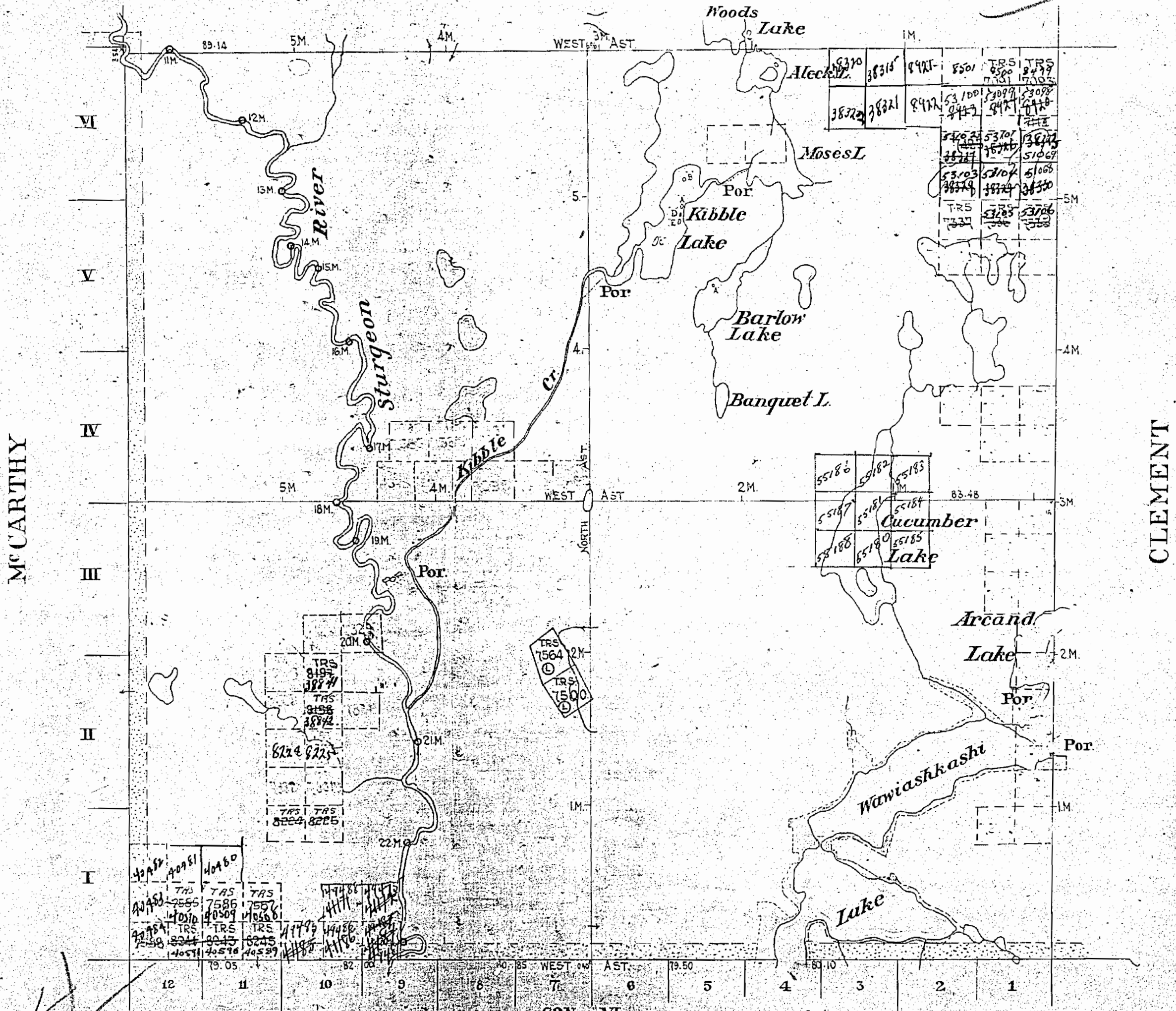
ONTARIO
MINISTRY OF NATURAL RESOURCES
SURVEYS AND MAPPING BRANCH

MACDONALD
DISTRICT OF SUDBURY

TIMAGAMI PROVINCIAL FOREST

Scale - 40 Chains = 1 Inch

AFTON



MCCARTHY

CLEMENT

CON VI

MCNISH

M1024

boundaries by J. Newman O.L.S. 1910
 by W. M. Davis O.L.S. 1895
 by D. Beatty O.L.S. 1898
 by Mooney & Gill O.L.S. 1922
 Kibble, Moses, Wawiashkashi, Barlow Lakes & Sturgeon R.
 by Beatty O.L.S. 1919. Posts shown thus
 and rivers from Base Map of Sturgeon Concession
 shown thus Contour 99 shown thus Arbitrary contour shown thus
 1 arbitrary boundaries 165 8'
 contour 120 7'
 L.S. Lang & Ross, 1925
 Timagami Prov. Forest shown thus

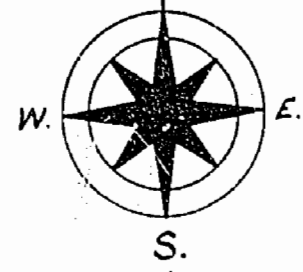
MACBETH.

M.1024

TIMAGAMI PROVINCIAL FOREST.

DISTRICT OF SUDBURY.
SUDBURY MINING DIVISION.

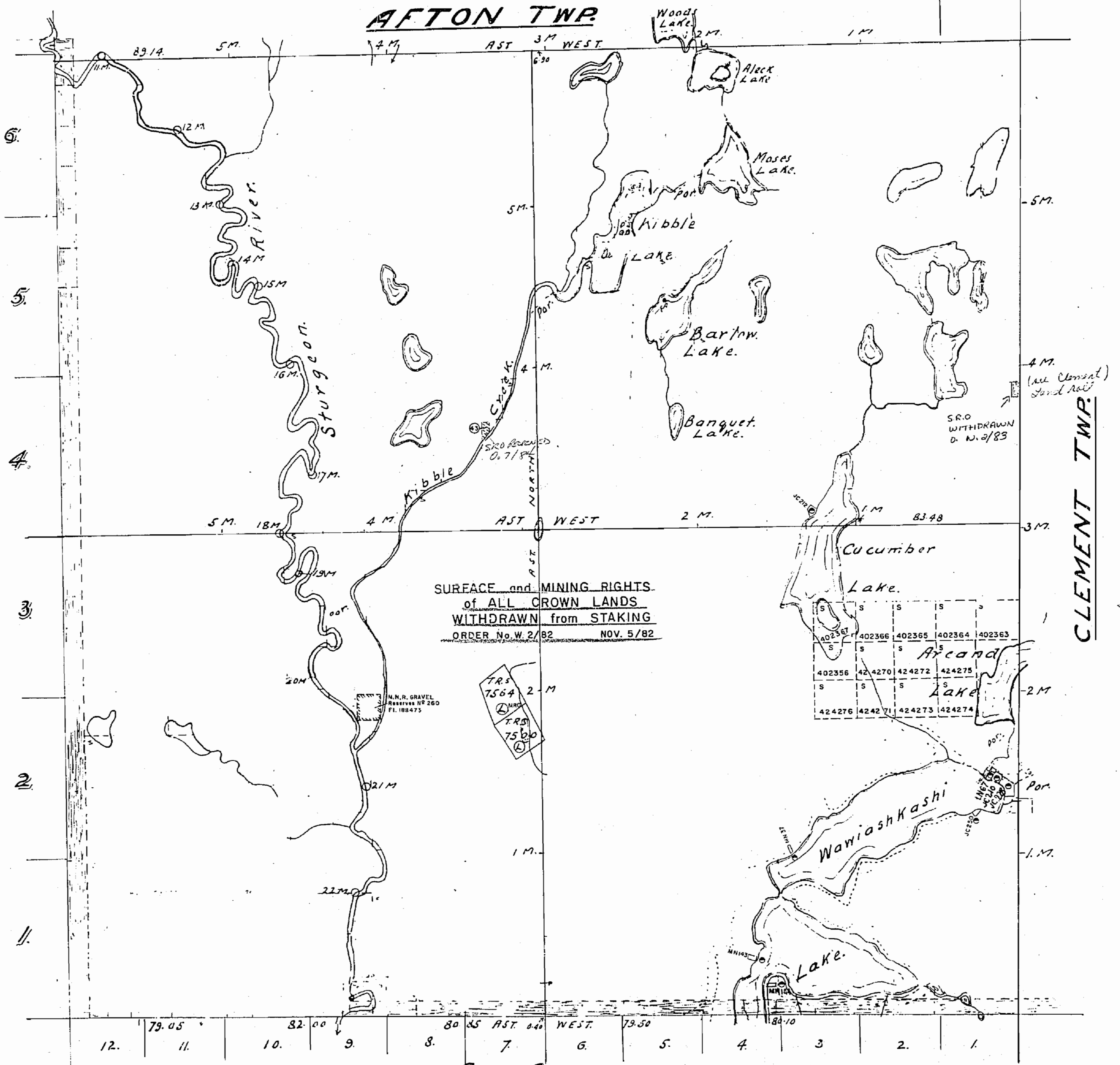
Scale: 40 chains to an inch.



Areas withdrawn from staking under Section
of the Mining Act (R.S.O. 1970).
- No. File Date Dispr. in
WB 188473 27/2/74 S.R.O.

MC CARTHY TWP.

CLEMENT TWP.



SURFACE and MINING RIGHTS
of ALL CROWN LANDS
WITHDRAWN from STAKING
ORDER No. W. 2/82 NOV. 5/82

402367	402366	402365	402364	402363
402356	424270	424272	424275	
424276	424271	424273	424274	

NOTES.

N.E. Bays. by J. Newman O.L.S. 1910
 S. Bay. by W. M. Davis O.L.S. 1895.
 W. Bay. by D. Beatty O.L.S. 1898.
 Interior Lines by Mooney & Gill O.L.S. 1922.
 Woods, Aleck, Kibble, Moses, Wawiashtashi, Barlow Lakes & Sturgeon R.
 Surveyed by D. Beatty O.L.S. 1913. - Posts shown thus .
 Other Lakes & Rivers from Base Map of Sturgeon Concession
 Flooded Lands shown thus . Contour 35 shown thus . Arbitrary
 contour shown thus .
 Total area within arbitrary bays. 165.8 Acres
 Contour " 120.7
 Surveyed by O.L.S. Lang & Ross 1925.
 Southerly bays. of Timagami Prov. Forest shown thus .

MC NISH TWP

400' surface rights reservation around all lakes & rivers.
Township closed to staking effective May 8/78
Section 38(f) of the Mining Act.

⊙ - PATENTED for SURFACE RIGHTS ONLY

MACBETH

ONTARIO
MINISTRY OF NATURAL RESOURCES
SURVEYS AND MAPPING BRANCH

