GERMAN

NIGHT HAWK

GOLD ISLAND

L.O. 931

L.O. 3244
255.6 AC
Block E

L.O. 3244
Block D

Lake

CODY

BOND

295

MACKLEM

PORCUPINE MINING DIVISION

DISTRICT OF COCHRANE

PM-295

Scale:-40 Chains=1 inch

North Asf.

LEGEND

CANCELLED	C.
PATENTED LAND	(P)
CROWN LAND SALE	C.S
LEASES	(L)
LOCATED LAND	LOC
LICENSE OF OCCUPATION	L.O.
MINING RIGHTS ONLY	MRO.
SURFACE RIGHTS ONLY	S.R.O.

GERMAN

Legarde L.

Boundary Lake

Night Hawk Lake

McGashen L.

CODY

BOND

THOMAS

RECEIVED

PORCUPINE

295

MACKLEM

PORCUPINE MINING DIVISION
DISTRICT OF COCHRANE

Scale:-40 Chains=1 Inch

RECEIVED
FEB 13 1964
PORCUPINE MINING DIVISION

M-295

North Ast

LEGEND

CANCELLED	C
PATENTED LAND	P
CROWN LAND SALE	CS
LEASES	L
LOCATED LAND	LOC
LICENSE OF OCCUPATION	L.O.
MINING RIGHTS ONLY	MRO
SURFACE RIGHTS ONLY	S.R.O.

LAKE COLORED RED DEPT. OF MINES LAD; NOT OPEN FOR STAKING.

GERMAN

CODY

BOND

THOMAS

Night Hawk Lake

1M

2M

3M

4M

5M

RECEIVED FEB 13 1964 TO STAKE

295

GERMAN TWP. (M.283)

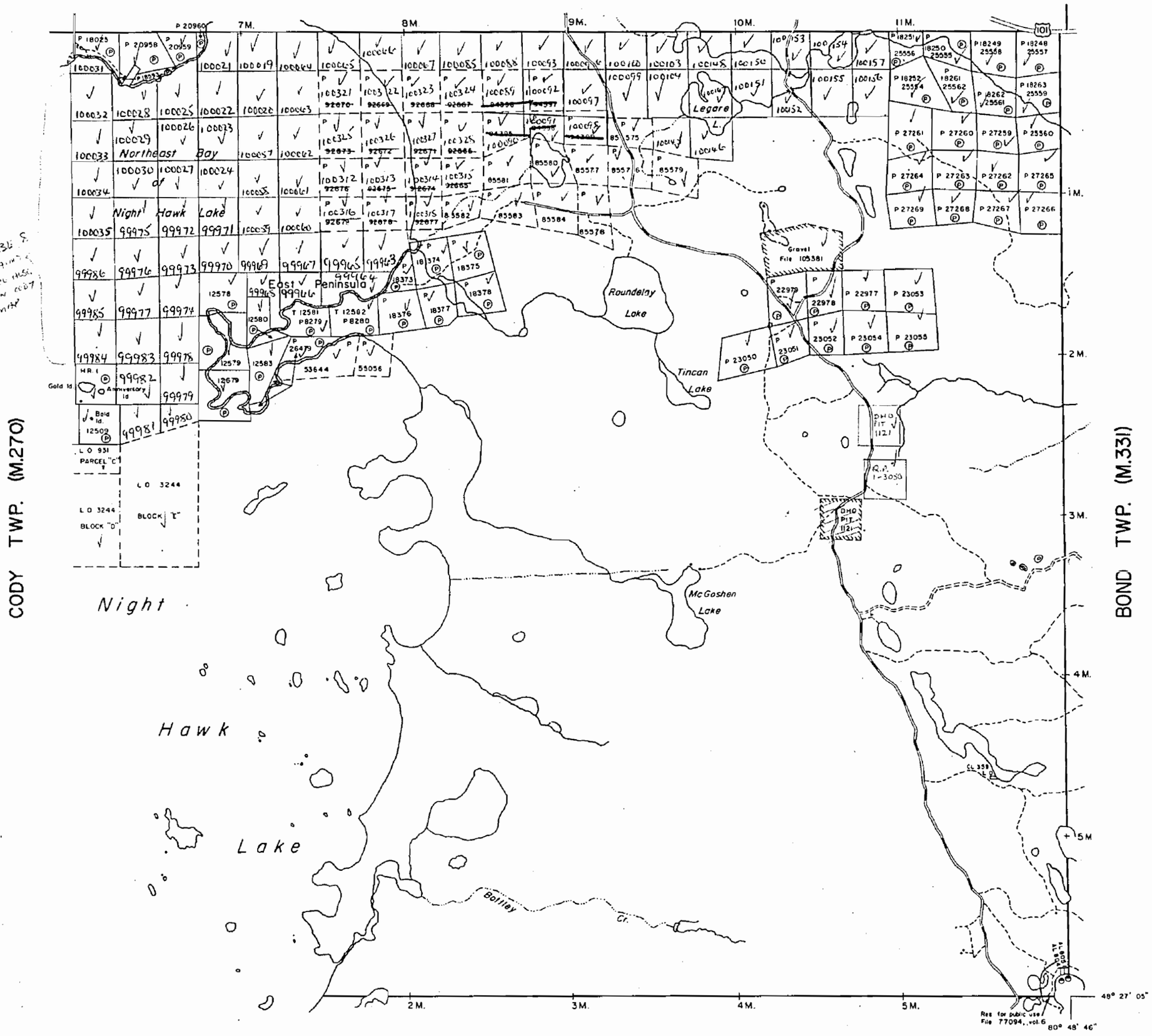

CODY TWP. (M.270)

BOND TWP. (M.331)

THOMAS TWP. (M.312)

THE TOWNSHIP OF

MACKLEM

DISTRICT OF COCHRANE

PORCUPINE MINING DIVISION

SCALE: 1-INCH 40 CHAINS

LEGEND

PATENTED LAND	(P)
CROWN LAND SALE	C.S.
LEASES	(L)
LOCATED LAND	Loc.
LICENSE OF OCCUPATION	L.O.
MINING RIGHTS ONLY	M.R.O.
SURFACE RIGHTS ONLY	S.R.O.
ROADS	
IMPROVED ROADS	
KING'S HIGHWAYS	
RAILWAYS	
POWER LINES	
MARSH OR MUSKEG	
MINES	
CANCELLED	C.

NOTES

400' surface rights reservation around all lakes and rivers

Summer resort locations patented for surface rights only shown thus

Reserve flooding rights to H.E.P.C. of Ontario to elevation 903.5', T. & N. O. railway datum on Night Hawk Lake.

PORCUPINE MINING DIV. RECEIVED MAY 30 1968 AM 7 8 9 10 11 12 1 2 3 4 5 6 PM

PLAN NO. M.295

DEPARTMENT OF MINES

— ONTARIO —

PFK


GERMAN TWP. (M.283)
CODY TWP. (M.270)
BOND TWP. (M.331)
THOMAS TWP. (M.312)
Northeast Bay
Night Hawk Lake
Roundelay Lake
Tincon Lake
McGoshen Lake
Night Hawk Lake
THE TOWNSHIP OF
MACKLEM
DISTRICT OF COCHRANE
PORCUPINE MINING DIVISION
SCALE: 1 INCH 40 CHAINS
LEGEND
PATENTED LAND
CROWN LAND SALE
LEASES
LOCATED LAND
LICENSE OF OCCUPATION
MINING RIGHTS ONLY
SURFACE RIGHTS ONLY
ROADS
IMPROVED ROADS
KING'S HIGHWAYS
RAILWAYS
POWER LINES
MARSH OR MUSKEG
MINES
CANCELLED
NOTES
400' surface rights reservation around all lakes and rivers
Summer resort locations patented for surface rights only shown thus
Reserve flooding rights to H.E.P.C. of Ontario to elevation 903.5 T.&N.O. railway datum on Night Hawk Lake
PORCUPINE MINING DIV.
RECEIVED
MAR 20 1969
PLAN NO. M.295
DEPARTMENT OF MINES
ONTARIO

295

GERMAN TWP. (M.283)

CODY TWP. (M.270)

BOND TWP. (M.331)

THOMAS TWP. (M.312)

THE TOWNSHIP OF

MACKLEM

DISTRICT OF COCHRANE

PORCUPINE MINING DIVISION

SCALE: 1-INCH · 40 CHAINS

LEGEND

PATENTED LAND	Ⓟ
CROWN LAND SALE	C.S.
LEASES	Ⓛ
LOCATED LAND	Loc.
LICENSE OF OCCUPATION	L.O.
MINING RIGHTS ONLY	M.R.O.
SURFACE RIGHTS ONLY	S.R.O.
ROADS	
IMPROVED ROADS	
KING'S HIGHWAYS	
RAILWAYS	
POWER LINES	
MARSH OR MUSKEG	
MINES	
CANCELLED	C.

NOTES

400' surface rights reservation around all lakes and rivers

Summer resort locations patented for surface rights only shown thus Ⓟ

Reserve flooding rights to H.E.P.C. of Ontario to elevation 903.5', T.&N.O. railway datum on Night Hawk Lake

PORCUPINE MINING DIVISION
RECEIVED
DEC 10 1973
AM 7 8 9 10 11 12 1 2 3 4 5 6 PM

PLAN NO. M.295

ONTARIO

295

GERMAN TWP. (M.283)

THE TOWNSHIP
OF

MACKLEM

DISTRICT OF
COCHRANE

PORCUPINE
MINING DIVISION

SCALE: 1 INCH = 40 CHAINS

LEGEND

PATENTED LAND	P
CROWN LAND SALE	C.S.
LEASES	L
LOCATED LAND	Loc.
LICENSE OF OCCUPATION	L.O.
MINING RIGHTS ONLY	M.R.O.
SURFACE RIGHTS ONLY	S.R.O.
ROADS	
IMPROVED ROADS	
KING'S HIGHWAYS	
RAILWAYS	
POWER LINES	
MARSH OR MUSKEG	
MINES	
CANCELLED	C.

NOTES

400' surface rights reservation around all lakes and rivers.

Summer resort locations patented for surface rights only shown thus ⊕

Reserve flooding rights to H.E.P.C. of Ontario to elevation 903.5, T.B.N.O. railway datum on Night Hawk Lake

This township lies within the Municipality of CITY of TIMMINS.

S.U.P.

DATE OF ISSUE
JUN 4 1975

PORCUPINE MINING DIVISION
RECEIVED
JUN 9 1975
AM 7 8 9 10 11 12 1 2 3 4 5 6 PM

PLAN NO. M.295

ONTARIO
MINISTRY OF NATURAL RESOURCES
SURVEYS AND MAPPING BRANCH

Northeast Bay of Night Hawk Lake

East Peninsula

Legare L.

Roundelay Lake

Tincan Lake

Night Hawk Lake

McGoshen Lake

Bolliet Cr.

CODY TWP. (M.270)

BOND TWP. (M.331)

THOMAS TWP. (M.312)

7M. 8M. 9M. 10M. 11M.

1M. 2M. 3M. 4M. 5M.

101

P.F.K.

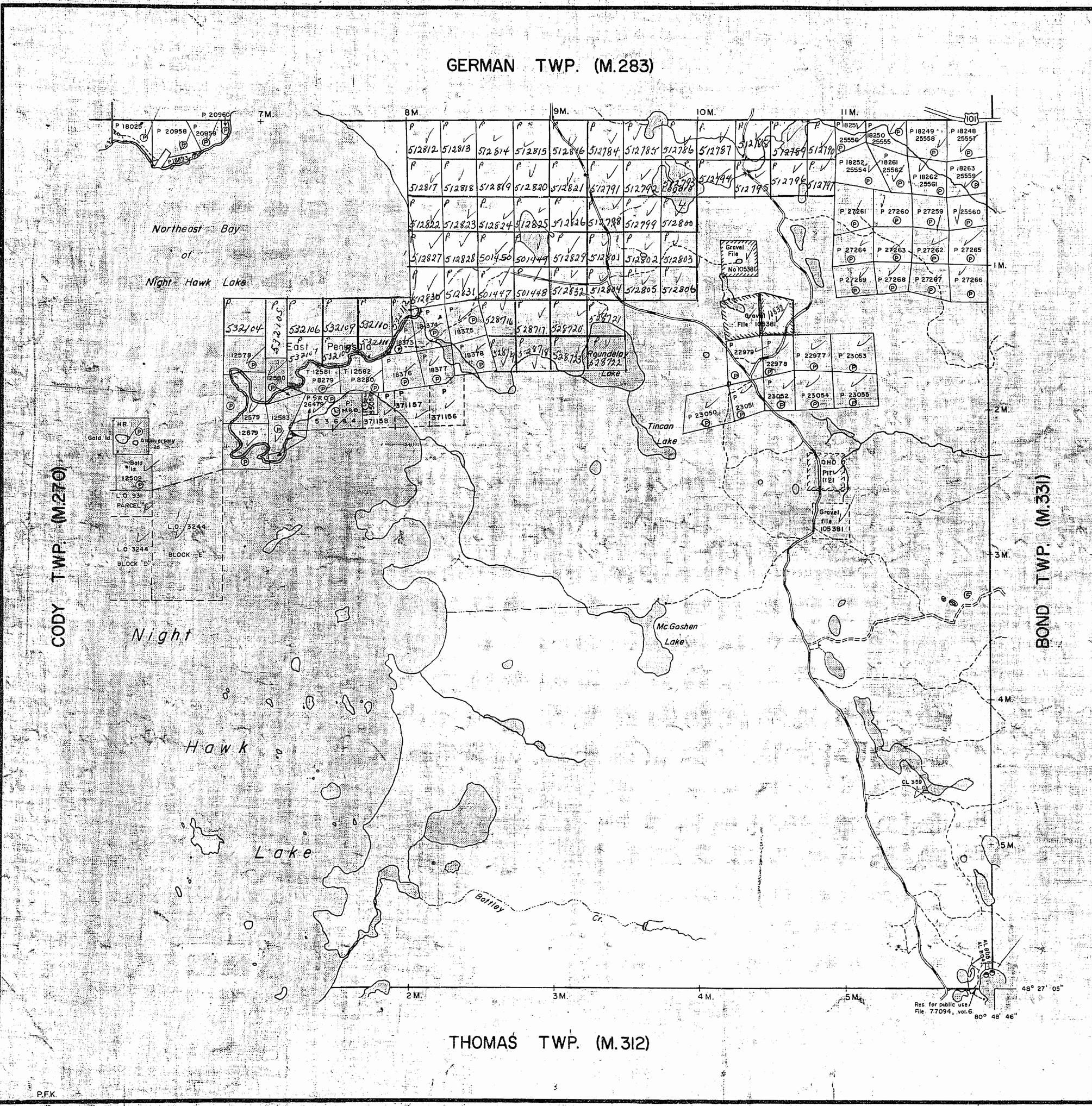

THE TOWNSHIP OF

MACKLEM

DISTRICT OF COCHRANE

PORCUPINE MINING DIVISION

SCALE: 1-INCH - 40 CHAINS

LEGEND

PATENTED LAND	Ⓟ
CROWN LAND SALE	C.S.
LEASES	Ⓛ
LOCATED LAND	Loc.
LICENSE OF OCCUPATION	L.O.
MINING RIGHTS ONLY	M.R.O.
SURFACE RIGHTS ONLY	S.R.O.
ROADS	
IMPROVED ROADS	
KING'S HIGHWAYS	
RAILWAYS	
POWER LINES	
MARSH OR MUSKEG	
MINES	
CANCELLED	C.

NOTES

400' surface rights reservation around all lakes and rivers

Summer resort locations patented for surface rights only shown thus ⊖

Reserve flooding rights to H.E.P.C. of Ontario to elevation 903.5' T.&N.O. railway datum on Night Hawk Lake

This township lies within the Municipality of CITY of TIMMINS.

PORCUPINE MINING DIVISION
RECEIVED
MAY 18 1977
AM 7 8 9 10 11 12 1 2 3 4 5 6 PM
DATE OF ISSUE
MAY 17 1977

PLAN NO. M.295

ONTARIO
MINISTRY OF NATURAL RESOURCES
SURVEYS AND MAPPING BRANCH

P.F.K.

GERMAN TWP.

MAP SYMBOLOGY

- Aerial Cableway
- Boundary
  - International
  - Interprovincial
  - District, Township, Indian Reserve
  - Approximate
  - Lot, Concession
  - Approximate
  - Park Boundary
- Bridge
- Road, Railroad
- Building
- Chimney
- Cliff, Pit, Pile
- Contours
  - Interpolated
  - Approximate
  - Depression
- Control Points
  - Horizontal
  - Vertical
- Culvert
- Falls
- Fence, Hedge, Wall
- Feature Outline (Construction features, etc.)
- Flooded Land
- Lock
- Marsh or Swamp
- Mast
- Mine Head Frame
- Outcrop
- Pipeline (above ground)
- Railroad
  - Single Track
  - Double Track
  - Abandoned
  - Portable
- Road
  - Highway, County, Township
  - Access road of doughtful maintenance or significant driveway)
  - Trail, Bush Road (portage only)
- Rapids
  - Double line river with multiple rapids
  - Double line river with multiple rapids
- Reservoir
- River, Stream, Canal
  - Approximate (seasonal)
  - Direction of flow
- Rock
  - Significant
  - Small
- Spot Elevation (Take elevations) -300.0
- Tower
- Transmission Line
  - Poles
  - Pylons
- Tunnel
- Utility Poles
- Wharf, Dock, Pier
- Wooded Area

AREAS WITHDRAWN FROM DISPOSITION

M.R.O. – MINING RIGHTS ONLY
S.R.O. – SURFACE RIGHTS ONLY
M.+ S. – MINING AND SURFACE RIGHTS

Description	Order No.	Date	Disposition	File

SAND and GRAVEL

- (G) Gravel File 105381
- (M) M.T.C. Pit 1121
- (Q) QUARRY PERMIT

KEY PLAN
For O.B.M. Map

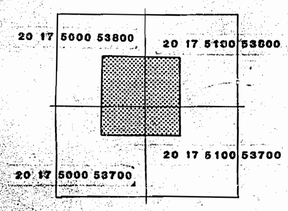

not to scale

CODY TWP.

BOND TWP.

THOMAS TWP.

NIGHT HAWK LAKE

EAST PENINSULA

GOLD ISLAND

ANNIVERSARY ISLAND

BALD ISLAND

HAND ISLAND

CINDY ISLAND

McLEOD ISLAND

Trincon Lake

Roundelay Lake

Bottley Lake

Vader's Lake

Homestead Lake

Legore Lake

Deep Lake

Star Lake

Crooked Creek

HWY. 101

PARCEL "C" L.O. 931

PARCEL "D" L.O. 3244

PARCEL "E" L.O. 3244

7M 8M 9M 10M 11M 12M

1M 2M 3M 4M 5M

Res. for public use File 77094 v6

LEGEND

- HIGHWAY AND ROUTE No
- OTHER ROADS
- TRAILS
- SURVEYED LINES
  - TOWNSHIPS, BASE LINES, ETC.
  - LOTS, MINING CLAIMS, PARCELS, ETC.
- UNSURVEYED LINES
  - LOT LINES
  - PARCEL BOUNDARY
  - MINING CLAIMS ETC.
- RAILWAY AND RIGHT OF WAY
- UTILITY LINES
- NON-PERENNIAL STREAM
- FLOODING OR FLOODING RIGHTS
- SUBDIVISION OR COMPOSITE PLAN
- RESERVATIONS
- ORIGINAL SHORELINE
- MARSH OR MUSKEG
- MINES
- TRAVERSE MONUMENT

DISPOSITION OF CROWN LANDS

TYPE OF DOCUMENT	SYMBOL
PATENT, SURFACE & MINING RIGHTS	●
" , SURFACE RIGHTS ONLY	◒
" , MINING RIGHTS ONLY	◒
LEASE, SURFACE & MINING RIGHTS	■
" , SURFACE RIGHTS ONLY	▭
" , MINING RIGHTS ONLY	▭
LICENCE OF OCCUPATION	▼
ORDER-IN-COUNCIL	OC
RESERVATION	(R)
CANCELLED	⊗
SAND & GRAVEL	(S)

NOTE: MINING RIGHTS IN PARCELS PATENTED PRIOR TO MAY 6, 1913, VESTED IN ORIGINAL PATENTEE BY THE PUBLIC LANDS ACT, R.S.O. 1970, CHAP 380, SEC. 63, SUBSEC 1.

500 Metres 0 1000 Metres

10 0 10 20 30 40 50 60 70 Chains

500 0 1000 2000 3000 4000 5000 Feet

SCALE 1:20 000

Reserve flooding rights on Night Hawk Lake to Ontario Hydro to elevation 903.5', T & N.O. Ry. datum.

E site preparation MNR
May 2, 1983

TOWNSHIP
MACKLEM

M.N.R. ADMINISTRATIVE DISTRICT
TIMMINS

MINING DIVISION
PORCUPINE

LAND TITLES / REGISTRY DIVISION
COCHRANE

Ontario Ministry of Natural Resources — Land Management Branch

Date	Number
MAY 1982	G-3997
Updated for Circulation November 23, 1983	

MAP SYMBOLOGY

- Aerial Cableway
- Boundary
  - International
  - Interprovincial
  - District, Township Indian Reserve
  - Approximate
  - Lot, Concession
  - Approximate
  - Park Boundary
- Bridge
- Road, Railroad
- Building
- Chimney
- Cliff, Pit, Pile
- Contours
  - Interpolated
  - Approximate
  - Depression
- Control Points
  - Horizontal
  - Vertical
- Culvert
- Falls
  - Double line river
- Fence, Hedge, Wall
- Feature Outline (Construction features, etc.)
- Flooded Land
- Lock
- Marsh or Swamp
- Mast
- Mine Head Frame
- Outcrop
- Pipeline (above ground)
- Railroad
  - Single Track
  - Double Track
  - Abandoned
  - Turntable
- Road
  - Highway, County Township
  - Access (road of doughtful maintenance or significant driveway)
  - Trail, Bush Road (portage, relay)
- Rapids
  - Double line river with multiple rapids
  - Double line river with multiple rapids
- Reservoir
- River, Stream, Canal
  - Approximate seasonal
  - Direction of flow
- Rock
  - Significant
- Shoal
- Spot Elevation (lake elevations)
- Tower
- Transmission Line
  - Poles
  - Pylons
- Tunnel
- Utility Poles
- Wharf, Dock, Pier
- Wooded Area

AREAS WITHDRAWN FROM DISPOSITION

M.R.O. – MINING RIGHTS ONLY

S.R.O. – SURFACE RIGHTS ONLY

M.+ S. – MINING AND SURFACE RIGHTS

Description	Order No.	Date	Disposition	File
MRO	Site Preparation	05/02/83		77094 V.6
~~MRO~~	~~MINING AND SURFACE RIGHTS WITHDRAWN UNDER SECTION 36 OF THE MINING ACT R.S.O. 1980 ORDER NRW-10/85 DATED MARCH 22/85.~~			
	MINING AND SURFACE RIGHTS REOPENED, JUNE 6, 1989 ORDER #C-P 5/89 NR			
	EXPLORATORY LICENCE OF OCCUPATION #14920 ISSUED JULY 6 1989 ORDER #C-P 5/89 NR			

SAND and GRAVEL

- G1 GRAVEL FILE 105381
- G2 M.T.C. PIT 1121
- G QUARRY PERMIT
- Ga PENDING APPLICATION UNDER THE AGGREGATE RESOURCES ACT NOTICE REC'D. OCT. 24/91

THE INFORMATION THAT APPEARS ON THIS MAP HAS BEEN COMPILED FROM VARIOUS SOURCES, AND ACCURACY IS NOT GUARANTEED. THOSE WISHING TO STAKE MINING CLAIMS SHOULD CONSULT WITH THE MINING RECORDER, MINISTRY OF NORTHERN DEVELOPMENT AND MINES, FOR ADDITIONAL INFORMATION ON THE STATUS OF THE LANDS SHOWN HEREON.

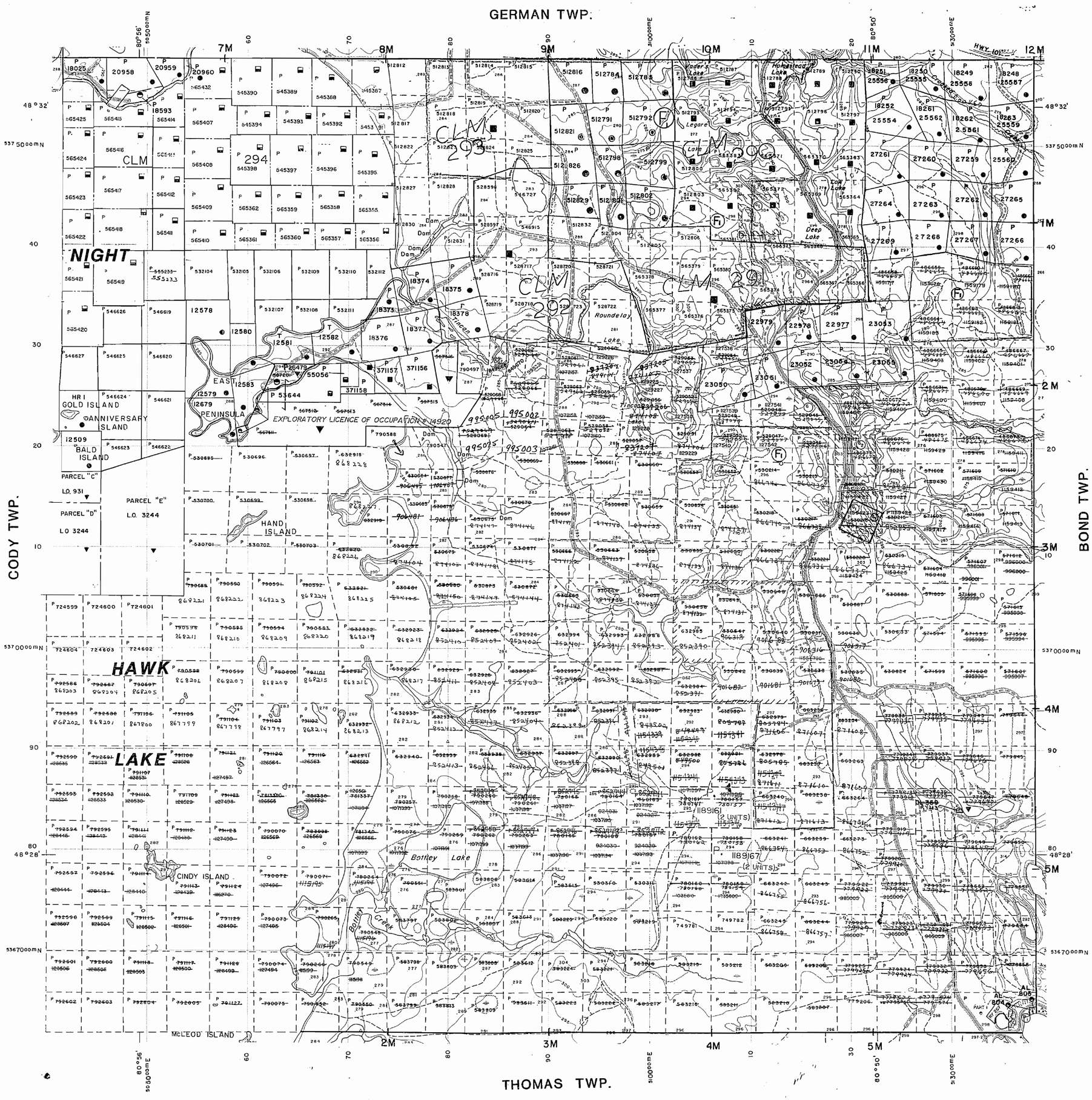

LEGEND

- HIGHWAY AND ROUTE No.
- OTHER ROADS
- TRAILS
- SURVEYED LINES:
  - TOWNSHIPS, BASE LINES, ETC.
  - LOTS, MINING CLAIMS, PARCELS, ETC.
- UNSURVEYED LINES:
  - LOT LINES
  - PARCEL BOUNDARY
  - MINING CLAIMS ETC
- RAILWAY AND RIGHT OF WAY
- UTILITY LINES
- NON-PERENNIAL STREAM
- FLOODING OR FLOODING RIGHTS
- SUBDIVISION OR COMPOSITE PLAN
- RESERVATIONS
- ORIGINAL SHORELINE
- MARSH OR MUSKEG
- MINES
- TRAVERSE MONUMENT

DISPOSITION OF CROWN LANDS

TYPE OF DOCUMENT	SYMBOL
PATENT, SURFACE & MINING RIGHTS	●
" , SURFACE RIGHTS ONLY	◒
" , MINING RIGHTS ONLY	◒
LEASE, SURFACE & MINING RIGHTS	■
" , SURFACE RIGHTS ONLY	■
" , MINING RIGHTS ONLY	■
LICENCE OF OCCUPATION	▼
ORDER-IN-COUNCIL	OC
RESERVATION	⊕
CANCELLED	⊗
SAND & GRAVEL	⊕

NOTE: MINING RIGHTS IN PARCELS PATENTED PRIOR TO MAY 6, 1913, VESTED IN ORIGINAL PATENTEE BY THE PUBLIC LANDS ACT, R.S.O. 1970, CHAP. 380, SEC. 63, SUBSEC 1.

500 0 1000 Metres

10 0 10 20 30 40 50 60 70 Chains

500 0 1000 2000 3000 4000 5000 Feet

SCALE 1:20 000
GRID ZONE : 17

Reserve flooding rights on Night Hawk Lake to Ontario Hydro to elevation 903·5', T & N.O. Ry. datum.

NOTES

(F) THIS TWP. IS SUBJECT TO FOREST ACTIVITIES IN 1992/93. FURTHER INFORMATION AVAILABLE ON FILE.

REMOVED FROM SERVICE APRIL 13/93 BY D.C.

Rec'd Jan 23/85

TOWNSHIP

MACKLEM

M.N.R. ADMINISTRATIVE DISTRICT

TIMMINS

MINING DIVISION

PORCUPINE

LAND TITLES / REGISTRY DIVISION

COCHRANE

Ministry of Natural Resources — Land Management Branch — Ontario

ORIGINAL COMPILATION	JULY 1984	Number
REVISED		G-3997

MAP SYMBOLOGY

Aerial Cableway
Boundary
International
Interprovincial
District, Township Indian Reserve
Approximate
Lot, Concession
Approximate
Park Boundary
Bridge
Road, Railroad
Building
Chimney
Cliff, Pit, Pile
Contours
Interpolated
Approximate
Depression
Control Points
Horizontal
Vertical
Culvert
Falls
Fence, Hedge, Wall
Feature Outline (Construction features, etc.)
Flooded Land
Lock
Marsh or Swamp
Mast
Mine Head Frame
Outcrop

Pipeline (above ground)
Railroad
Single Track
Double Track
Abandoned
Turntable
Road
Highway, County Township
Access (road of doubtful maintenance or significant driveway)
Trail, Bush Road (portage entry)
Rapids
Double line river with multiple rapids
Reservoir
River, Stream, Canal
Intermittent stream
Marsh
Shoal
Spot Elevation (Take elevations) -300.0
Tower
Transmission Line
Poles
Pylons
Tunnel
Utility Poles
Wharf, Dock, Pier
Wooded Area

AREAS WITHDRAWN FROM DISPOSITION

M.R.O. – MINING RIGHTS ONLY
S.R.O. – SURFACE RIGHTS ONLY
M.+ S. – MINING AND SURFACE RIGHTS

Description	Order No.	Date	Disposition	File
~~EXPLORATORY LICENCE OF OCCUPATION #14920 ISSUED JULY 06, 1989 ORDER #0-P 5/89 NR~~				

(R1) – SITE PREPARATION 05/02/83, 77094 V.6

(R2) – SURFACE AND MINING RIGHTS WITHDRAWN FROM PROSPECTING, STAKING OUT, SALE OR LEASE BY ORDER NO. W-P-86/93 NER DATED SEPT. 27, 1993 SECTION 35, THE MINING ACT, R.S.O. 1990 (FOREST TEST PLOTS)

(A) THIS TWP. IS SUBJECT TO FOREST ACTIVITY IN 1994/95 FURTHER INFORMATION AVAILABLE ON FILE.

R3. SURFACE RIGHTS ONLY WITHDRAWN FROM PROSPECTING, STAKING OUT, SALE OR LEASE BY ORDER NO. WP 12/97 NER DATED MAY 2/97 SECTION 35, THE MINING ACT, R.S.O. 1990

SAND AND GRAVEL

(G1) AGGREGATE PERMIT - ISSUED AUG.5/88
(G2) AGGREGATE PERMIT - ISSUED FEB.9/89
(G3) AGGREGATE PERMIT - ISSUED NOV.21/90
(G4) AGGREGATE PERMIT - ISSUED SEPT.21/91

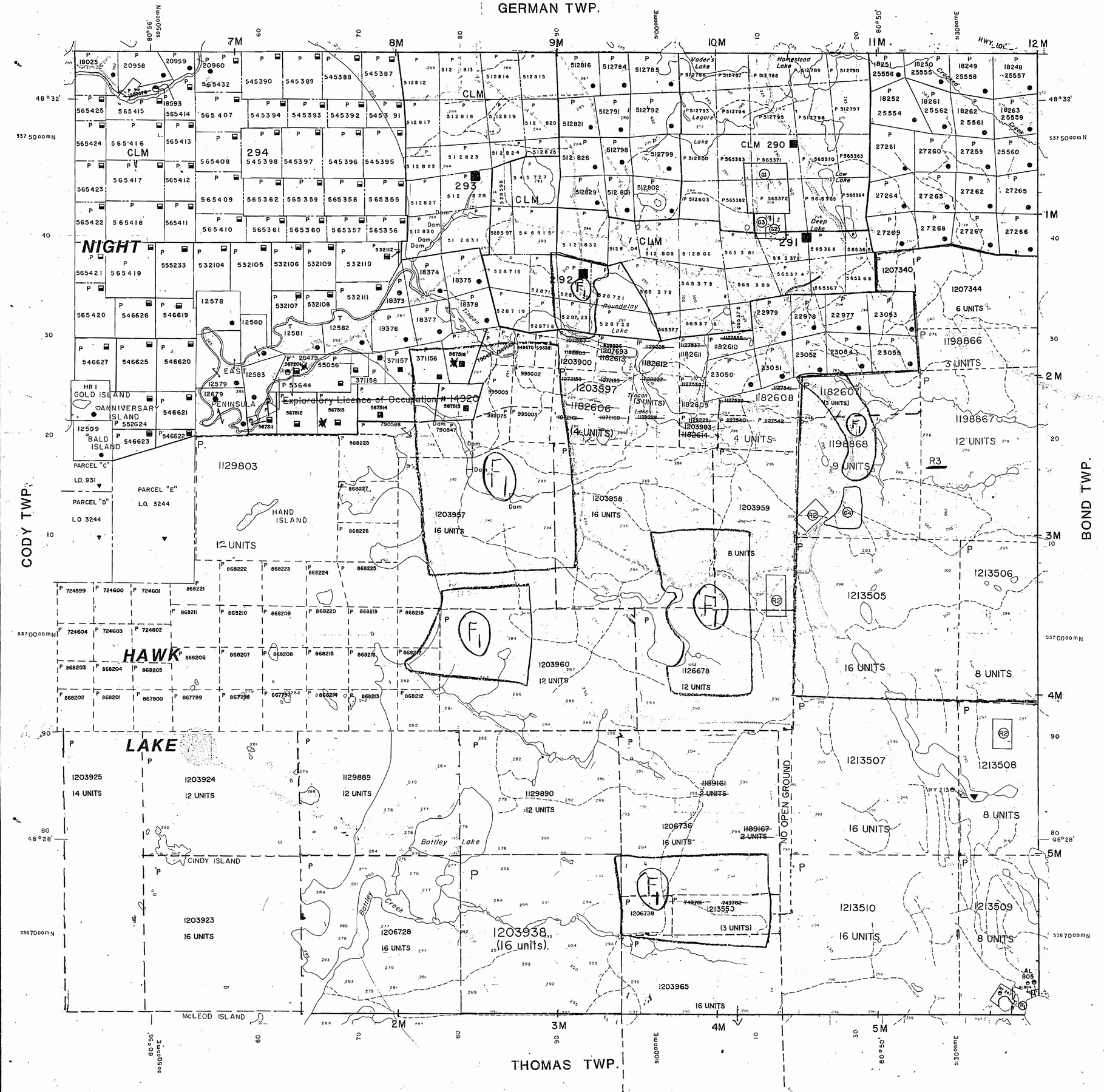

LEGEND

HIGHWAY AND ROUTE No
OTHER ROADS
TRAILS
SURVEYED LINES:
TOWNSHIPS, BASE LINES, ETC
LOTS, MINING CLAIMS, PARCELS, ETC
UNSURVEYED LINES
LOT LINES
PARCEL BOUNDARY
MINING CLAIMS ETC
RAILWAY AND RIGHT OF WAY
UTILITY LINES
NON-PERENNIAL STREAM
FLOODING OR FLOODING RIGHTS
SUBDIVISION OR COMPOSITE PLAN
RESERVATIONS
ORIGINAL SHORELINE
MARSH OR MUSKEG
MINES
TRAVERSE MONUMENT

DISPOSITION OF CROWN LANDS

TYPE OF DOCUMENT	SYMBOL
PATENT, SURFACE & MINING RIGHTS	
" SURFACE RIGHTS ONLY	
" MINING RIGHTS ONLY	
LEASE, SURFACE & MINING RIGHTS	
" SURFACE RIGHTS ONLY	
" MINING RIGHTS ONLY	
LICENCE OF OCCUPATION	
ORDER-IN-COUNCIL	OC
RESERVATION	
CANCELLED	
SAND & GRAVEL	

NOTE: MINING RIGHTS IN PARCELS PATENTED PRIOR TO MAY 6, 1913, VESTED IN ORIGINAL PATENTEE BY THE PUBLIC LANDS ACT, R.S.O. 1970, CHAP. 380, SEC. 63, SUBSEC 1.

500 Metres 0 1000 Metres
10 Chains 0 10 20 30 40 50 60 70 Chains
500 Feet 0 1000 2000 3000 4000 5000 Feet

SCALE 1:20 000
GRID ZONE : 17

Reserve flooding rights on Night Hawk Lake to Ontario Hydro to elevation 903·5', T & N.O. Ry. datum.

THE INFORMATION THAT APPEARS ON THIS MAP HAS BEEN COMPILED FROM VARIOUS SOURCES, AND ACCURACY IS NOT GUARANTEED. THOSE WISHING TO STAKE MINING CLAIMS SHOULD CONSULT WITH THE MINING RECORDER, MINISTRY OF NORTHERN DEVELOPMENT AND MINES, FOR ADDITIONAL INFORMATION ON THE STATUS OF THE LANDS SHOWN HEREON.

TOWNSHIP

MACKLEM

M.N.R. ADMINISTRATIVE DISTRICT
TIMMINS
MINING DIVISION
PORCUPINE
LAND TITLES / REGISTRY DIVISION
COCHRANE

Ontario Ministry of Natural Resources — Land Management Branch

ORIGINAL COMPILATION JULY 1984
REVISED ACTIVATED APRIL 13/93 BY D.C.

Number **G-3997**

MAP SYMBOLOGY

Aerial Cableway
Boundary
International
Interprovincial
District, Township Indian Reserve
Accretions
Lot, Concession
Approximate
Park Boundary
Bridge
Road, Railroad
Building
Chimney
Cliff, Pit, Pile
Contours
Interpolated
Approximate
Depression
Control Points
Horizontal
Vertical
Culvert
Falls
Double line river
Fence, Hedge, Wall
Feature Outline (Construction features, etc.)
Flooded Land
Lock
Marsh or Swamp
Mast
Mine Head Frame
Outcrop

Pipeline (above ground)
Railroad
Single Track
Double Track
Abandoned
Turntable
Road
Highway, County Township
Access (road of doubtful maintenance or significant driveway)
Trail, Bush Road (portage only)
Rapids
Double line river with multiple rapids
Reservoir
River, Stream, Canal
Approximate boundary
Direction of flow
Rock
Significant
Shoal
Spot Elevation (base elevations)
Tower
Transmission Line
Poles
Pylons
Tunnel
Utility Poles
Wharf, Dock, Pier
Wooded Area

AREAS WITHDRAWN FROM DISPOSITION

M.R.O. – MINING RIGHTS ONLY
S.R.O. – SURFACE RIGHTS ONLY
M.+S. – MINING AND SURFACE RIGHTS

Description	Order No.	Date	Disposition	File

(R1) – SITE PREPARATION 05/02/83. 77094 V.6

(R2) – SURFACE AND MINING RIGHTS WITHDRAWN FROM PROSPECTING, STAKING OUT, SALE OR LEASE BY ORDER NO. W-P-56/93 NER DATED SEPT. 27, 1993 SECTION 35, THE MINING ACT, R.S.O. 1990 (FOREST TEST PLOTS)

(A) THIS TWP. IS SUBJECT TO FOREST ACTIVITY IN 1994/95 FURTHER INFORMATION AVAILABLE ON FILE.

R3. SURFACE RIGHTS ONLY WITHDRAWN FROM PROSPECTING, STAKING OUT, SALE OR LEASE BY ORDER NO. WP 12/97 NER DATED MAY 2/97 SECTION 35, THE MINING ACT, R.S.O. 1990

SAND AND GRAVEL

(61) AGGREGATE PERMIT – ISSUED AUG.5/88
(62) AGGREGATE PERMIT – ISSUED FEB.9/89
(63) AGGREGATE PERMIT – ISSUED NOV.21/90
(64) AGGREGATE PERMIT – ISSUED SEPT.21/91

GERMAN TWP.

CODY TWP.

BOND TWP.

HAWK LAKE

THOMAS TWP.

NIGHT

EAST PENINSULA

HR1 GOLD ISLAND

ANNIVERSARY ISLAND

BALD ISLAND

HAND ISLAND

CINDY ISLAND

McLEOD ISLAND

Trincan Lake

Roundelay Lake

Vader's Lake

Homestead Lake

Low Lake

Deep Lake

Bottley Lake

Bottley Creek

Crooked Creek

Trincan Creek

HWY 101

NO OPEN GROUND

PARCEL "C" LO. 931

PARCEL "D" LO 3244

PARCEL "E" LO. 3244

CLM 290

CLM 291

CLM 292

CLM 293

CLM 294

1129803 12 UNITS

1203897 (4 UNITS)

1203900 4 UNITS

1203957 16 UNITS

1203958 16 UNITS

1203959 8 UNITS

1203960 12 UNITS

1126678 12 UNITS

1203925 14 UNITS

1203924 12 UNITS

1129889 12 UNITS

1129890 12 UNITS

1203923 16 UNITS

1206728 16 UNITS

1203938 (16 units).

1206736 16 UNITS

1206738

1213550 (3 UNITS)

1203965 16 UNITS

1182612

1182608

1182607 (3 UNITS)

1198866 3 UNITS

1198867 12 UNITS

1198868 9 UNITS

1207340

1207344 6 UNITS

1213505 16 UNITS

1213506 8 UNITS

1213507 16 UNITS

1213508 8 UNITS

1213509 8 UNITS

1213510 16 UNITS

80°56' 505000mE 60 70 80 90 5100000mE 10 20 80°50' 5130000mE

48°32' 40 30 20 10 2M 3M 4M 5M 1M 2M 3M 4M 5M 537500mN 537000mN 536700mN

LEGEND

HIGHWAY AND ROUTE No
OTHER ROADS
TRAILS
SURVEYED LINES
TOWNSHIPS, BASE LINES, ETC
LOTS, MINING CLAIMS, PARCELS, ETC
UNSURVEYED LINES
LOT LINES
PARCEL BOUNDARY
MINING CLAIMS ETC
RAILWAY AND RIGHT OF WAY
UTILITY LINES
NON-PERENNIAL STREAM
FLOODING OR FLOODING RIGHTS
SUBDIVISION OR COMPOSITE PLAN
RESERVATIONS
ORIGINAL SHORELINE
MARSH OR MUSKEG
MINES
TRAVERSE MONUMENT

DISPOSITION OF CROWN LANDS

TYPE OF DOCUMENT	SYMBOL
PATENT, SURFACE & MINING RIGHTS	●
" , SURFACE RIGHTS ONLY	⊖
" , MINING RIGHTS ONLY	◒
LEASE, SURFACE & MINING RIGHTS	■
" , SURFACE RIGHTS ONLY	◨
" , MINING RIGHTS ONLY	◪
LICENCE OF OCCUPATION	▼
ORDER-IN-COUNCIL	OC
RESERVATION	(R)
CANCELLED	⊙
SAND & GRAVEL	(S)

NOTE: MINING RIGHTS IN PARCELS PATENTED PRIOR TO MAY 6, 1913, VESTED IN ORIGINAL PATENTEE BY THE PUBLIC LANDS ACT, R.S.O. 1970, CHAP. 380, SEC. 63, SUBSEC 1.

500 Metres 0 1000 Metres

10 0 10 20 30 40 50 60 70 Chains

500 0 1000 2000 3000 4000 5000 Feet

SCALE 1:20 000
GRID ZONE : 17

Reserve flooding rights on Night Hawk Lake to Ontario Hydro to elevation 903.5', T.B. N.O.Ry. datum.

THE INFORMATION THAT APPEARS ON THIS MAP HAS BEEN COMPILED FROM VARIOUS SOURCES, AND ACCURACY IS NOT GUARANTEED. THOSE WISHING TO STAKE MINING CLAIMS SHOULD CONSULT WITH THE MINING RECORDER, MINISTRY OF NORTHERN DEVELOPMENT AND MINES, FOR ADDITIONAL INFORMATION ON THE STATUS OF THE LANDS SHOWN HEREON.

TOWNSHIP

MACKLEM

M.N.R. ADMINISTRATIVE DISTRICT

TIMMINS

MINING DIVISION

PORCUPINE

LAND TITLES / REGISTRY DIVISION

COCHRANE

Ontario Ministry of Natural Resources — Land Management Branch

ORIGINAL COMPILATION	JULY 1984	Number G-3997
REVISED	ACTIVATED APRIL 13/93 BY D.C.	

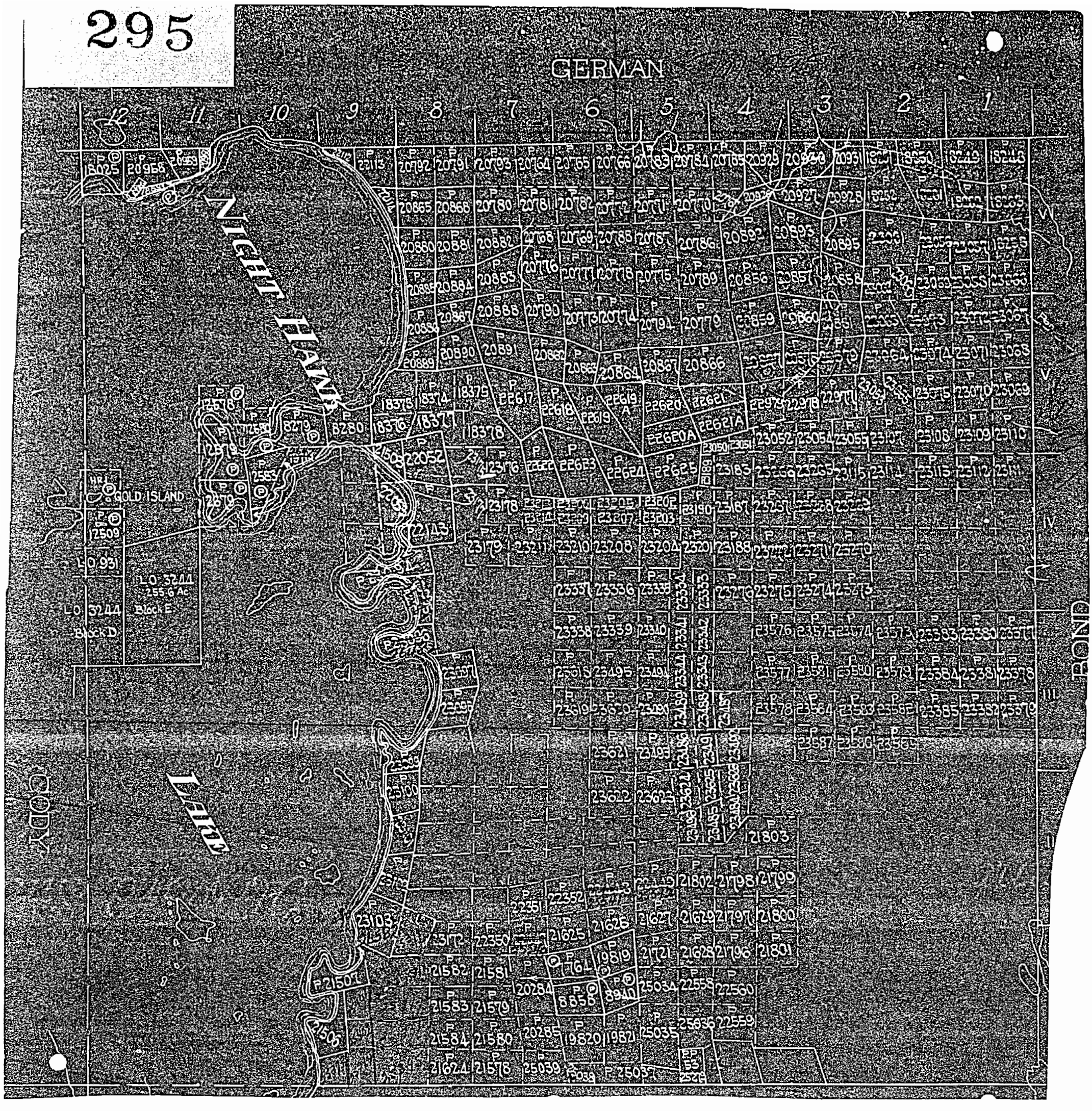
GERMAN
NIGHT HAWK
LAKE
CODY
BOND
GOLD ISLAND
L.O. 3244
255.6 Ac
L.O. 3244
Block E
Block D
L.O. 931

295

Scale 40 Chains = 1 Inch

GERMAN

NIGHT HAWK LAKE

THOMAS

295


GERMAN
12
11
10
9
8
7
6
5
4
3
2
1
WIGHT HAWK
GOLD ISLAND
LO 931
LO 3244
LO 3244A
255.6ac
Block E
Block D
LAKE
COOK
BOND

295

MACKLE

PORCUPINE MINING DIVISION

M. 295

Scale 40 Chains = 1 inch

GERMAN

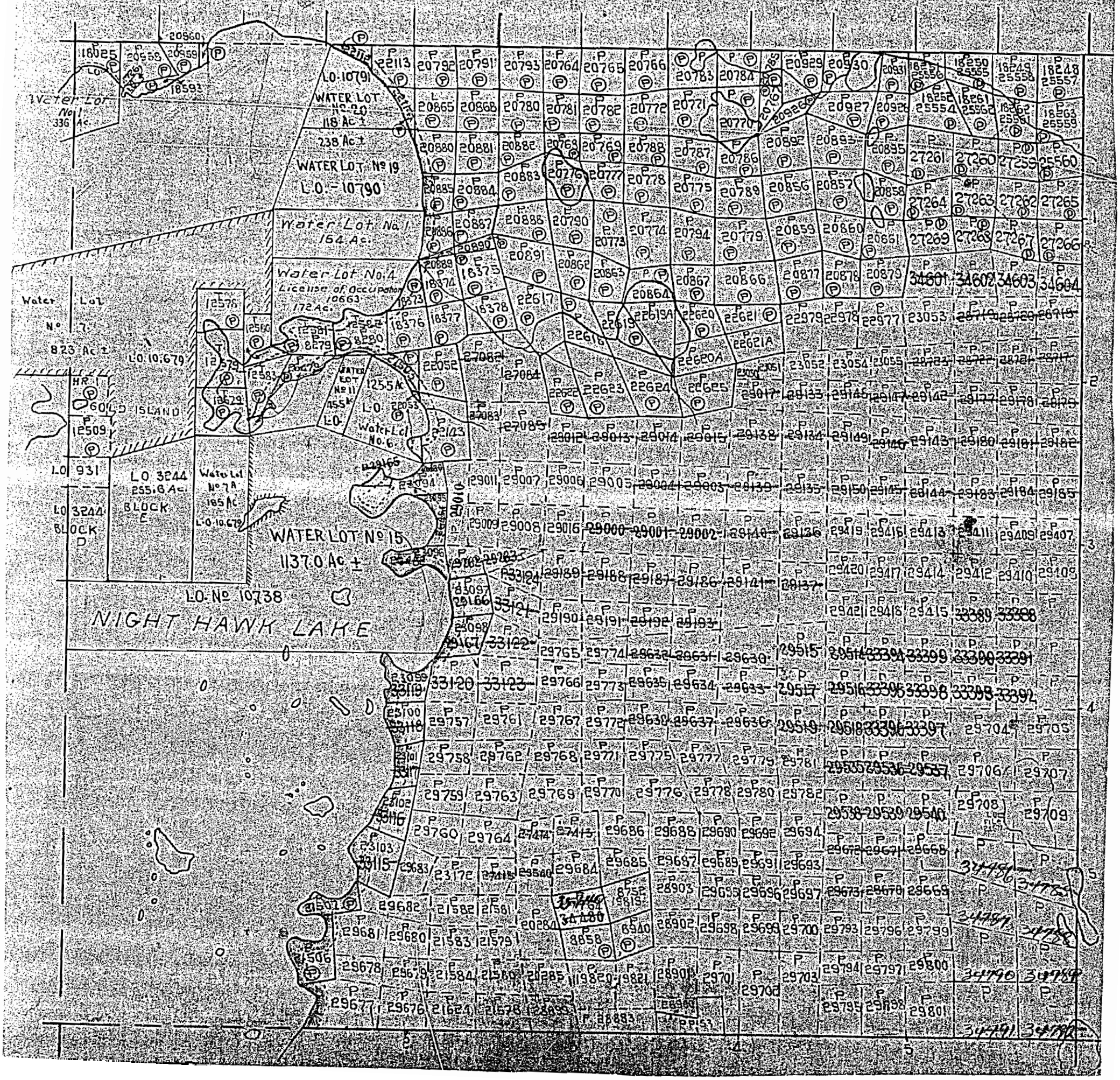

295

MACKLEM

PORCUPINE MINING DIVISION
DISTRICT OF COCHRANE

M-295

Scale: 40 Chains = 1 Inch

North Ast

GERMAN



GERMAN TWP. (M.283)

THOMAS TWP. (M.312)

CODY TWP. (M.270)

BOND TWP. (M.331)

THE TOWNSHIP OF

MACKLEM

DISTRICT OF
COCHRANE

PORCUPINE
MINING DIVISION

SCALE: 1-INCH 40 CHAINS

DISPOSITION OF CROWN LANDS

PATENT, SURFACE AND MINING RIGHTS
" , SURFACE RIGHTS ONLY
" , MINING RIGHTS ONLY
LEASE, SURFACE AND MINING RIGHTS
" , SURFACE RIGHTS ONLY
" , MINING RIGHTS ONLY
LICENCE OF OCCUPATION

ROADS
IMPROVED ROADS
KING'S HIGHWAYS
RAILWAYS
POWER LINES
MARSH OR MUSKEG
MINES
CANCELLED

NOTES

400' surface rights reservation along the shores of all lakes and rivers.

This township lies within the Municipality of the CITY of TIMMINS.

Reserve flooding rights on Night Hawk Lake to Ont. Hydro to elevation 903.5', T.&N.O.Ry. datum.

SAND and GRAVEL

(S1) Gravel File 105381
(S2) M.T.C. Pit 1121
(S) QUARRY PERMIT

F SITE PREPARATION MNR may 2/83

MICROFILM

01 JAN 1984

Received Oct 1/79 T.C.A.

PLAN NO. M.295

ONTARIO
MINISTRY OF NATURAL RESOURCES
SURVEYS AND MAPPING BRANCH

295

MACKLEM

PORCUPINE MINING DIVISION

DISTRICT OF COCHRANE

M-295

Scale:-40 Chains-1 Inch

North Ast

GERMAN

CODY

BOND

THOMAS

Night Hawk Lake

Roundelay Lake

WATER LOT No. 20 118 Ac±

WATER LOT No. 19 238 Ac±

Water Lot No. 1 164 Ac±

WATER LOT No. 4

WATER LOT No. 7 823 Ac± LO 10679

HR 1 GOLD ISLAND P 12509

LO 931

LO 3244 255.6 Ac BLOCK E

LO 3244 BLOCK D

WATER LOT No. 7A 185 Ac± LO 10679

WATER LOT No. 6

WATER LOT No. 15 1137.0 Ac±

Water Lot No. 336 1 Ac±

P18025 P20958 P20959 P20960

P 22113 C

P 20792 P 20791 P 20793 P 20764 P 20765 P 20766 P 20783 C P 20784 P 20785

P 20865 P 20868 P 20780 P 20781 P 20782 P 20772 P 20771 C P 20770 P 20926 P 20927 P 20928

P 20880 P 20881 P 20882 P 20768 C P 20769 C P 20788 P 20787 P 20786 P 20892 P 20893 P 20895 C

P 20885 P 20884 P 20883 P 20776 P 20777 P 20778 P 20775 P 20789 C P 20856 C P 20857 C P 20858 C

P 20886 P 20887 P 20888 P 20790 P 20773 P 20774 P 20794 P 20779 C P 20859 C P 20860 C P 20861 C

P 20890 P 20891 P 20852 P 20863 C P 20867 C P 20866 P 20877 C P 20878 C P 20879 C

P 18374 P 18375 P 18373 P 18378 P 22617 P 20854 C

P 18376 P 18377 P 22618 C P 22619 P 22620 C P 22621 C P 22621A P 22979 P 22978 P 22977 P 23053 P

P 12578 P 12580 P 12581 P 8279 P 12582 P 8280 P 22052 P 22622 P 22623 P 22624 C P 22625 C P 23050 P 2305 P 23052 P 23054 P 23055 P

P 12579 P 12583 P 26479 P 12679 P

P 22143 C

P 25094 P 23095 C P 23096 C P 23097 C P 23098 C P 23099 C P 23100 C P 23101 C P 23102 C P 23103 C P 21506 C P

P 18250 P 18249 P 18248

P 25555 25558 25557

P 18251 P 18252 P 18261 P 18262 P 18263

25556 25554 25562 25561 25559

P 27261 P 27260 P 27259 P 25560

P 27264 P 27263 P 27262 P 27265

P 27269 P 27268 P 27267 P 27266

P 22621 C

P 22620A

P 23051

P 8752

P 8940

P 776

P 53

1M 2M 3M 4M 5M

Note—WATER—LOT—Nos—1,19,20—NOT OPEN—FOR—STAKING

295

MACKLEM

PORCUPINE MINING DIVISION
DISTRICT OF COCHRANE

M-295

Scale 40 Chains = 1 Inch

North Ast

GERMAN



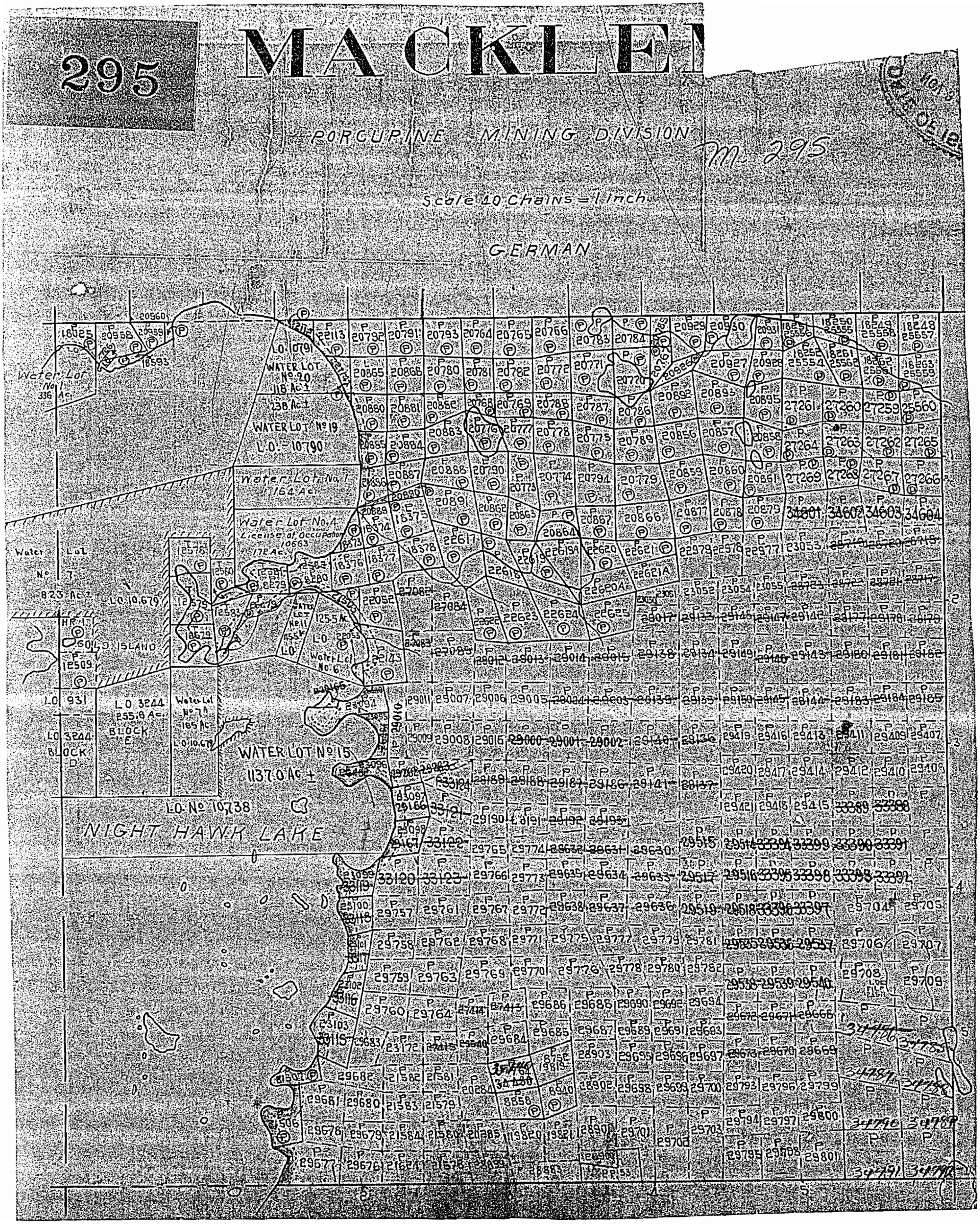
295
MACKLE
PORCUPINE MINING DIVISION
M. 295
Scale 40 Chains = 1 inch
GERMAN
Water Lot No 1 336 Ac.
WATER LOT No 20 118 Ac ±
238 Ac ±
WATER LOT No 19 L.O. 10790
Water Lot No 1 164 Ac.
Water Lot No 4 License of Occupation 10663 172 Ac.
Water Lot No 7 823 Ac ±
L.O. 10,679
GOLD ISLAND
L.O. 931
L.O. 3244 255.8 Ac. BLOCK E
L.O. 3244 BLOCK D
Water Lot No 7A 185 Ac.
WATER LOT No 15 1137.0 Ac ±
L.O. No 10,738
NIGHT HAWK LAKE

295

Scale 40 Chains = 1 inch

GERMAN

NIGHT HAWK LAKE

THOMAS

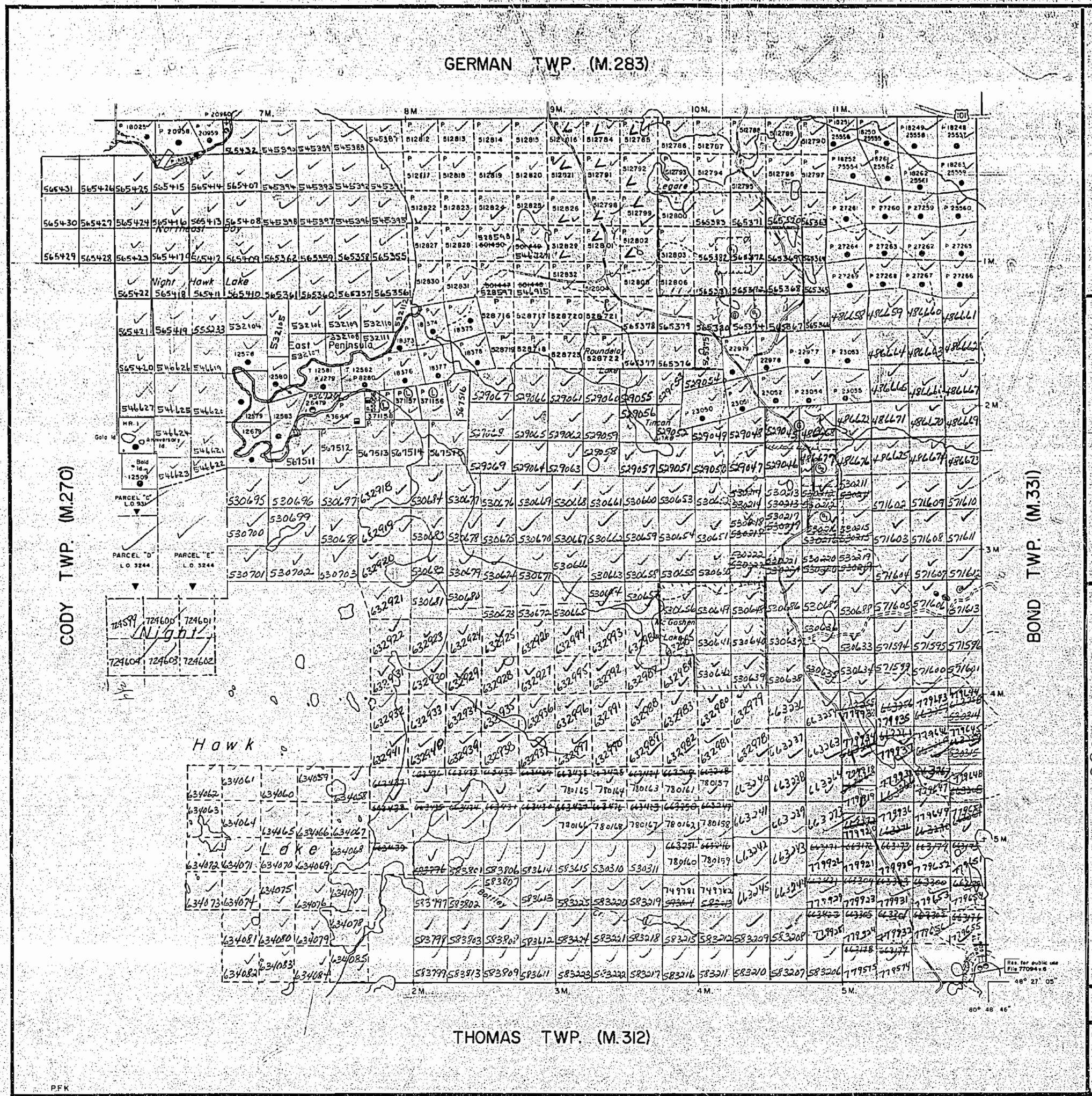

THE TOWNSHIP OF

MACKLEM

DISTRICT OF COCHRANE

PORCUPINE MINING DIVISION

SCALE: 1-INCH = 40 CHAINS

DISPOSITION OF CROWN LANDS

PATENT, SURFACE AND MINING RIGHTS
" , SURFACE RIGHTS ONLY
" , MINING RIGHTS ONLY
LEASE, SURFACE AND MINING RIGHTS
" , SURFACE RIGHTS ONLY
" , MINING RIGHTS ONLY
LICENCE OF OCCUPATION

ROADS
IMPROVED ROADS
KING'S HIGHWAYS
RAILWAYS
POWER LINES
MARSH OR MUSKEG
MINES
CANCELLED

NOTES

400' surface rights reservation along the shores of all lakes and rivers.

This township lies within the Municipality of the CITY of TIMMINS.

Reserve flooding rights on Night Hawk Lake to Ont. Hydro to elevation 903.5', T.&N.O.Ry. datum.

SAND and GRAVEL

G1 Gravel File 105301
G2 M.T.C. Pit 1121
G QUARRY PERMIT

F SITE PREPARATION MNR May 2/83

MICROFILM

01 JAN 1984

Received Oct 1/79 R.C.D.

PLAN NO. M.295

ONTARIO
MINISTRY OF NATURAL RESOURCES
SURVEYS AND MAPPING BRANCH

PFK

MAP SYMBOLOGY

Aerial Cableway
Boundary
International
Interprovincial
District, Township Indian Reserve
Approximate
Lot, Concession
Approximate
Park Boundary
Bridge
Road, Railroad
Building
Chimney
Cliff, Pit, Pile
Contours
Interpolated
Approximate
Depression
Control Points
Horizontal
Vertical
Culvert
Falls
Double line river
Fence, Hedge, Wall
Feature Outline (Construction features, etc.)
Flooded Land
Lock
Marsh or Swamp
Mast
Mine Head Frame
Outcrop

Pipeline (above ground)
Railroad
Single Track
Double Track
Abandoned
Turntable
Road
Highway, County Township
Access (road of doubtful maintenance or significant driveway)
Trail, Bush Road (portage, site)
Rapids
Double line river with multiple rapids
Double line river with multiple rapids
Reservoir
River, Stream, Canal
Approximate speed/direct. fraction of flow
Rock
significant
: noal
Spot Elevation (lake elevations)
Tower
Transmission Line
Poles
Pylons
Tunnel
Utility Poles
Wharf, Dock, Pier
Wooded Area

AREAS WITHDRAWN FROM DISPOSITION

M.R.O. – MINING RIGHTS ONLY
S.R.O. – SURFACE RIGHTS ONLY
M.+S. – MINING AND SURFACE RIGHTS

Description	Order No.	Date	Disposition	File

~~EXPLORATORY LICENCE OF OCCUPATION #14920 ISSUED JULY 06, 1989 ORDER #0-P-5/89 NR~~

(R1) – SITE PREPARATION 05/02/83. 77094 V.6

(R2) – SURFACE AND MINING RIGHTS WITHDRAWN FROM PROSPECTING, STAKING OUT, SALE OR LEASE BY ORDER NO. W-P-56/93 NER DATED SEPT. 27, 1993 SECTION 35, THE MINING ACT, R.S.O. 1990 (FOREST TEST PLOTS)

(A) THIS TWP. IS SUBJECT TO FOREST ACTIVITY IN 1994/95 FURTHER INFORMATION AVAILABLE ON FILE.

R3. SURFACE RIGHTS ONLY WITHDRAWN FROM PROSPECTING, STAKING OUT, SALE OR LEASE BY ORDER NO, WP 12/97 NER DATED MAY 2/97 SECTION 35, THE MINING ACT,R.S.O. 1990

SAND AND GRAVEL

(G1) AGGREGATE PERMIT - ISSUED AUG.5/88
(G2) AGGREGATE PERMIT - ISSUED FEB.9/89
(G3) AGGREGATE PERMIT - ISSUED NOV.21/90
(G4) AGGREGATE PERMIT - ISSUED SEPT.21/91

GERMAN TWP.

CODY TWP.

BOND TWP.

HAWK LAKE

THOMAS TWP.

NIGHT

EAST PENINSULA

HRI GOLD ISLAND

ANNIVERSARY ISLAND

BALD ISLAND

HAND ISLAND

CINDY ISLAND

McLEOD ISLAND

Exploratory Licence of Occupation # 14920

NO OPEN GROUND

Roundelay Lake

Trincan Lake

Bottley Lake

Bottley Creek

Deep Lake

Low Lake

Vader's Lake

Homestead Lake

Legare Lake

Crooks Creek

Legare River

HWY. 101

CLM

CLM 290

291

292

293

294

F1

R2

R3

G1

G2

G3

G4

1129803 — 16 UNITS
1203957 — 16 UNITS
1203958 — 16 UNITS
1203959 — 8 UNITS
1203960 — 12 UNITS
1126678 — 12 UNITS
1203925 — 14 UNITS
1203924 — 12 UNITS
1129889 — 12 UNITS
1129890 — 12 UNITS
1203923 — 16 UNITS
1203938 (16 units)
1206728 — 16 UNITS
1206736 — 16 UNITS
1213510 — 16 UNITS
1213509 — 8 UNITS
1213507 — 16 UNITS
1213508 — 8 UNITS
1213506 — 16 UNITS
1213505 — 8 UNITS
1213550 (3 UNITS)
1203897 — (4 UNITS)
1203900 — 4 UNITS
1182606 — (4 UNITS)
1182607 (3 UNITS)
1182608 — 4 UNITS
1182609 — 12 UNITS
1198866 — 3 UNITS
1198867 — 12 UNITS
1198868 — 0.9 UNITS
1207340 — 6 UNITS
1207344 — 6 UNITS

80°56' 500000mE 50 60 70 80 90 510000mE 10 20 80°50' 30000mE

537500mN 537000mN 536700mN

48°32' 48°28'

7M 8M 9M 10M 11M 12M 1M 2M 3M 4M 5M

LEGEND

HIGHWAY AND ROUTE No
OTHER ROADS
TRAILS
SURVEYED LINES
TOWNSHIPS, BASE LINES, ETC
LOTS, MINING CLAIMS, PARCELS, ETC
UNSURVEYED LINES
LOT LINES
PARCEL BOUNDARY
MINING CLAIMS ETC
RAILWAY AND RIGHT OF WAY
UTILITY LINES
NON PERENNIAL STREAM
FLOODING OR FLOODING RIGHTS
SUBDIVISION OR COMPOSITE PLAN
RESERVATIONS
ORIGINAL SHORELINE
MARSH OR MUSKEG
MINES
TRAVERSE MONUMENT

DISPOSITION OF CROWN LANDS

TYPE OF DOCUMENT	SYMBOL
PATENT SURFACE & MINING RIGHTS	
" SURFACE RIGHTS ONLY	
" MINING RIGHTS ONLY	
LEASE SURFACE & MINING RIGHTS	
" SURFACE RIGHTS ONLY	
" MINING RIGHTS ONLY	
LICENCE OF OCCUPATION	
ORDER-IN-COUNCIL	OC
RESERVATION	
CANCELLED	
SAND & GRAVEL	

NOTE: MINING RIGHTS IN PARCELS PATENTED PRIOR TO MAY 6, 1913, VESTED IN ORIGINAL PATENTEE BY THE PUBLIC LANDS ACT, R.S.O. 1970, CHAP. 380, SEC 63, SUBSEC 1

500 Metres 0 1000 Metres
10 0 10 20 30 40 50 60 70 Chains
500 0 1000 2000 3000 4000 5000 Feet

SCALE 1:20 000
GRID ZONE : 17

Reserve flooding rights on Night Hawk Lake to Ontario Hydro to elevation 903.5', T & N.O. Ry. datum.

THE INFORMATION THAT APPEARS ON THIS MAP HAS BEEN COMPILED FROM VARIOUS SOURCES, AND ACCURACY IS NOT GUARANTEED. THOSE WISHING TO STAKE MINING CLAIMS SHOULD CONSULT WITH THE MINING RECORDER, MINISTRY OF NORTHERN DEVELOPMENT AND MINES, FOR ADDITIONAL INFORMATION ON THE STATUS OF THE LANDS SHOWN HEREON.

DATE OF ISSUE
MAY 19 1998
PROVINCIAL RECORDING OFFICE - SUDBURY

TOWNSHIP
MACKLEM

M.N.R. ADMINISTRATIVE DISTRICT
TIMMINS

MINING DIVISION
PORCUPINE

LAND TITLES / REGISTRY DIVISION
COCHRANE

Ontario Ministry of Natural Resources — Land Management Branch

ORIGINAL COMPILATION JULY 1984
REVISED ACTIVATED APRIL 13/93 BY D.C.

Number G-3997

295

MACKLEM

PORCUPINE MINING DIVISION

DISTRICT OF COCHRANE

M-295

Scale - 40 Chains = 1 Inch

North Ast

GERMAN

WATER LOT No. 20 118 Ac±

WATER LOT No. 19 238 Ac±

Water Lot No. 1 164 Ac±

WATER LOT No. 4 0663 17 Ac±

WATER LOT No. 7 823 Ac± LO 10679

HR-1 GOLD ISLAND P 12509

LO 931

LO 3244 BLOCK D

LO 3244 255.6 Ac± BLOCK E

WATER LOT No. 7-A 185 Ac± LO 10679

WATER LOT No. 6

WATER LOT No. 15 1137.0 Ac±

Night Hawk Lake

Roundelay Lake

Water — WATER LOTS Nos. 9, 11, 19, 20 NOT OPEN FOR STAKING.

CODY

BOND

THOMAS

GERMAN

12 11 10 9 8 7 6 5 4 3 2 1

NIGHT HAWK

LAKE

CODY

BOND

GOLD ISLAND

LO 931

LO 3244
2556 ac
Block E

LO 3244
Block D

295

MACKLEM

PORCUPINE MINING DIVISION

SURVEYED CLAIMS ——

APPROX. STAKING - - - -

SCALE: 40 CHAINS = 1 INCH

GERMAN

12 11 10 9 8 7 6 5 4 3 2 1

VI V IV III II I

NIGHT HAWK LAKE

MOOSE LAKE

OLD ISLAND

THOMAS

2 3 4 5

295

MACKLEM

PORCUPINE MINING DIVISION
DISTRICT OF COCHRANE

Scale:-40 Chains=1 Inch

RECEIVED FEB 13 1964 PORCUPINE MINING DIVISION

M-295

North Ast

LEGEND

CANCELLED	C.
PATENTED LAND	P
CROWN LAND SALE	CS
LEASES	L
LOCATED LAND	Loc
LICENSE OF OCCUPATION	L.O.
MINING RIGHTS ONLY	M.R.O.
SURFACE RIGHTS ONLY	S.R.O.

LAKE COLORED RED, DEPT. OF MINES L.O.'s NOT OPEN FOR STAKING.

GERMAN

Night Hawk Lake

Legend Lake

Sunday Lake

GOLD ISLAND

CODY

BOND

THOMAS

1M

2M

3M

4M

5M

L.O. 931 Parcel C

L.O. 3244 BLOCK D

L.O. 3244 255.6 A± BLOCK E FILE: 40107 vol. 1

All Surface rights reservation around all lakes & rivers

DATE TO STAKE FEB 11 1964

295

MACKLEM

PORCUPINE MINING DIVISION
DISTRICT OF COCHRANE

M-295

Scale:-40 Chains=1Inch

LEGEND

CANCELLED	C
PATENTED LAND	(P)
CROWN LAND SALE	C.S
LEASES	(L)
LOCATED LAND	Loc.
LICENSE OF OCCUPATION	L.O.
MINING RIGHTS ONLY	MRO.
SURFACE RIGHTS ONLY	S.R.O.

North Az.

GERMAN

CODY

BOND

THOMAS

Night Hawk Lake

Roundelay Lake

Legace L.

McGashee L.

Gold Island

L.O. 931 Parcel 'C'

L.O. 3244 Block D

L.O. 3244 255.6 Ac. Block E File: 40107 vol. 1

1M

2M

3M

4M

5M

RECEIVED

295

GERMAN TWP. (M.283)

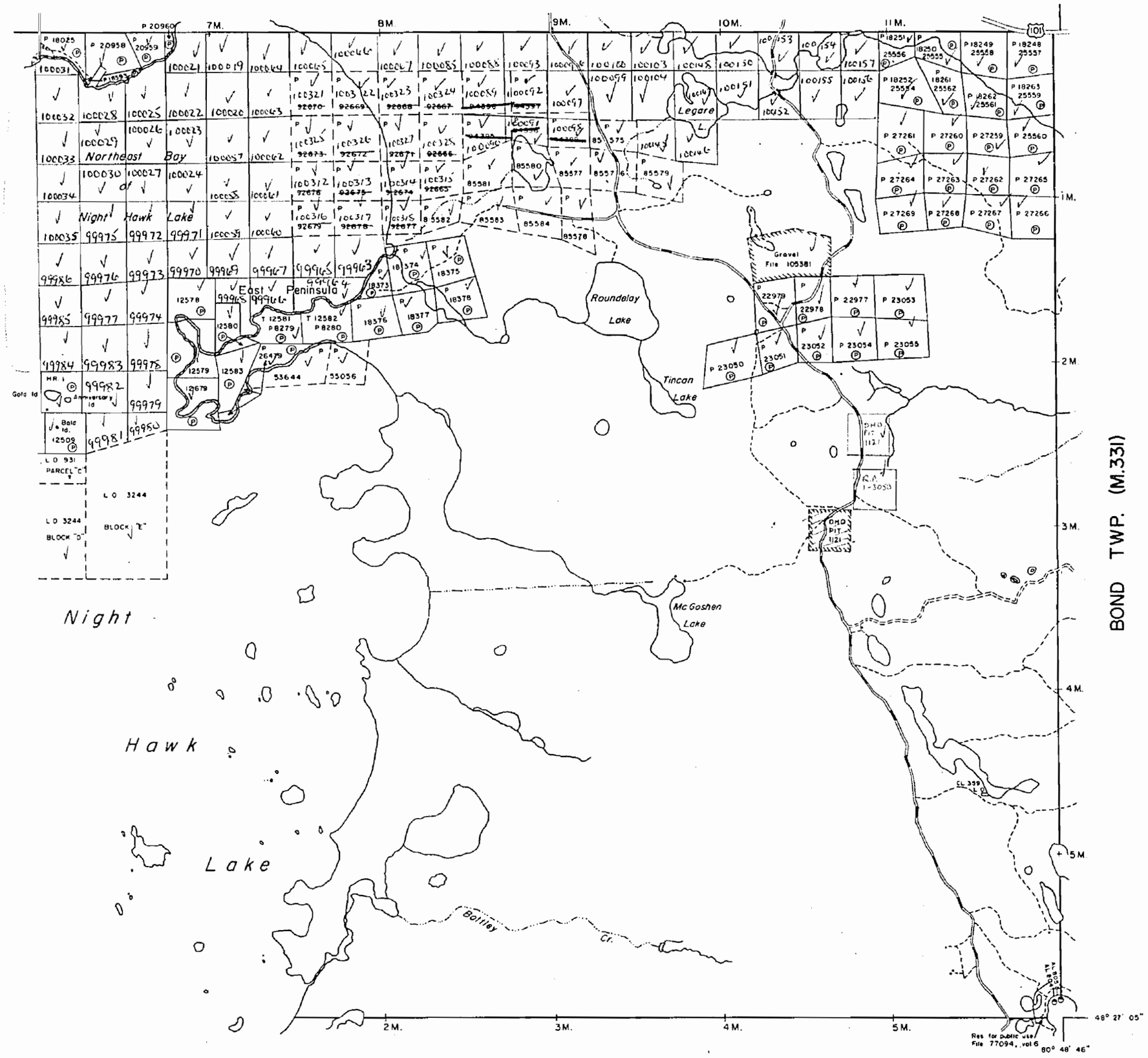

TWP. (M.270)

CODY

TWP. (M.331)

BOND

THOMAS TWP. (M.312)

PFK

THE TOWNSHIP OF

MACKLEM

DISTRICT OF COCHRANE

PORCUPINE MINING DIVISION

SCALE: 1-INCH 40 CHAINS

LEGEND

PATENTED LAND	(P)
CROWN LAND SALE	C.S.
LEASES	(L)
LOCATED LAND	Loc.
LICENSE OF OCCUPATION	L.O.
MINING RIGHTS ONLY	M.R.O.
SURFACE RIGHTS ONLY	S.R.O.
ROADS	
IMPROVED ROADS	
KING'S HIGHWAYS	
RAILWAYS	
POWER LINES	
MARSH OR MUSKEG	
MINES	
CANCELLED	C.

NOTES

400' surface rights reservation around all lakes and rivers

Summer resort locations patented for surface rights only shown thus ◓

Reserve flooding rights to H.E.P.C. of Ontario to elevation 903.5', T. & N. O. railway datum on Night Hawk Lake

PORCUPINE MINING DIV. RECEIVED MAY 30 1968 AM 7 8 9 10 11 12 1 2 3 4 5 PM

PLAN NO. M.295

DEPARTMENT OF MINES

— ONTARIO —

295

GERMAN TWP. (M.283)

CODY TWP. (M.270)

BOND TWP. (M.331)

THOMAS TWP. (M.312)

THE TOWNSHIP OF

MACKLEM

DISTRICT OF COCHRANE

PORCUPINE MINING DIVISION

SCALE: 1-INCH 40 CHAINS

LEGEND

PATENTED LAND	P
CROWN LAND SALE	C.S.
LEASES	L
LOCATED LAND	Loc.
LICENSE OF OCCUPATION	L.O.
MINING RIGHTS ONLY	M.R.O.
SURFACE RIGHTS ONLY	S.R.O.
ROADS	
IMPROVED ROADS	
KING'S HIGHWAYS	
RAILWAYS	
POWER LINES	
MARSH OR MUSKEG	
MINES	
CANCELLED	C.

NOTES

400' surface rights reservation around all lakes and rivers

Summer resort locations patented for surface rights only shown thus ◓

Reserve flooding rights to H E P C of Ontario to elevation 903.5', T & N O railway datum on Night Hawk Lake

PORCUPINE MINING DIVISION
RECEIVED
DEC 10 1973
AM 7 8 9 10 11 12 1 2 3 4 5 6 PM

PLAN NO. M.295

ONTARIO

295

GERMAN TWP. (M.283)

THE TOWNSHIP
OF

MACKLEM

DISTRICT OF
COCHRANE

PORCUPINE
MINING DIVISION

SCALE 1 INCH 40 CHAINS

LEGEND

PATENTED LAND	P
CROWN LAND SALE	C.S.
LEASES	L
LOCATED LAND	LOC.
LICENSE OF OCCUPATION	L.O.
MINING RIGHTS ONLY	M.R.O.
SURFACE RIGHTS ONLY	S.R.O.
ROADS	
IMPROVED ROADS	
KING'S HIGHWAYS	11
RAILWAYS	
POWER LINES	
MARSH OR MUSKEG	
MINES	
CANCELLED	

NOTES

400' surface rights reservation around all lakes and rivers.

Summer resort locations patented for surface rights only shown thus ⊕

Reserve flooding rights to H.E.P.C.H. of Ontario to elevation 903.5' T.B.N.O. railway datum on Night Hawk Lake.

PORCUPINE MINING DIV.
RECEIVED
MAR 20 1969
AM 7 8 9 10 11 12 1 2 3 4 5 6 PM

PLAN NO. M.295

DEPARTMENT OF MINES
ONTARIO

CODY TWP. (M.270)

BOND TWP. (M.331)

THOMAS TWP. (M.312)

Night Hawk Lake

Roundelay Lake

Lincan Lake

McGosher Lake

Northeast Bay

P.F.K.

295

MACKLEM

PORCUPINE MINING DIVISION

SURVEYED CLAIMS ——

APPROX. STAKING - - - -

SCALE: 40 CHAINS = 1 INCH

GERMAN

12 | 11 | 10 | 9 | 8 | 7 | 6 | 5 | 4 | 3 | 2 | 1

VI

V

IV

III

II

I

NIGHT HAWK LAKE

MOOSE LAKE

GOLD ISLAND

THOMAS

2 | 3 | 4 | 5

295



THE TOWNSHIP OF

MACKLEM

DISTRICT OF COCHRANE

PORCUPINE MINING DIVISION

SCALE: 1-INCH 40 CHAINS

LEGEND

PATENTED LAND	Ⓟ
CROWN LAND SALE	C.S.
LEASES	Ⓛ
LOCATED LAND	Loc.
LICENSE OF OCCUPATION	L.O.
MINING RIGHTS ONLY	M.R.O.
SURFACE RIGHTS ONLY	S.R.O.
ROADS	
IMPROVED ROADS	
KING'S HIGHWAYS	
RAILWAYS	
POWER LINES	
MARSH OR MUSKEG	
MINES	
CANCELLED	C

NOTES

400' surface rights reservation around all lakes and rivers.

Summer resort locations patented for surface rights only shown thus ⊖

Reserve flooding rights to H.E.P.C. of Ontario to elevation 903.5' T.B.N.O. railway datum on Night Hawk Lake

This township lies within the Municipality of CITY of TIMMINS.

DATE OF ISSUE JUN 4 1975

PORCUPINE MINING DIVISION RECEIVED JUN 9 1975 AM 7 8 9 10 11 12 1 2 3 4 5 6 PM

PLAN NO. M.295

ONTARIO

MINISTRY OF NATURAL RESOURCES

SURVEYS AND MAPPING BRANCH

P.F.K.

GERMAN TWP. (M.283)

CODY TWP. (M.270)

BOND TWP. (M.331)

THOMAS TWP. (M.312)

Northeast Bay of Night Hawk Lake

Night Hawk Lake

East Peninsula

Roundelay Lake

Tincan Lake

Legare Lake

Mc Goshen Lake

Bottley Cr.

Gold Id.

Anniversary Id.

Bald Id.

12509

HR. 1

PARCEL "C" L.O. 931

PARCEL "D" L.O. 3244

PARCEL "E" L.O. 3244

Res. for public use File 77094 v.6

48° 27' 05"

80° 48' 46"

7M. 8M. 9M. 10M. 11M.

1M. 2M. 3M. 4M. 5M.

THE TOWNSHIP OF MACKLEM

DISTRICT OF COCHRANE

PORCUPINE MINING DIVISION

SCALE: 1-INCH 40 CHAINS

DISPOSITION OF CROWN LANDS

PATENT,	SURFACE AND MINING RIGHTS	●
" ,	SURFACE RIGHTS ONLY	◒
" ,	MINING RIGHTS ONLY	◒
LEASE,	SURFACE AND MINING RIGHTS	■
" ,	SURFACE RIGHTS ONLY	◧
" ,	MINING RIGHTS ONLY	◧
LICENCE OF OCCUPATION		▼

ROADS

IMPROVED ROADS

KING'S HIGHWAYS

RAILWAYS

POWER LINES

MARSH OR MUSKEG

MINES

CANCELLED C.

NOTES

400' surface rights reservation along the shores of all lakes and rivers.

This township lies within the Municipality of the CITY of TIMMINS.

Reserve flooding rights on Night Hawk Lake to Ont. Hydro to elevation 903.5', T.& N.O.Ry. datum.

SAND and GRAVEL

(G1) Gravel File 105381

(G2) M.T.C. Pit 1121

(G) QUARRY PERMIT

DATE OF ISSUE AUG 21 1979

PORCUPINE MINING DIVISION RECEIVED AUG 23 1979 AM PM 7 8 9 10 11 12 1 2 3 4 5 6

PLAN NO. M.295

ONTARIO

MINISTRY OF NATURAL RESOURCES

SURVEYS AND MAPPING BRANCH

P.F.K.