

Hanna Twp

THE TOWNSHIP OF MANN

DISTRICT OF COCHRANE

PORCUPINE MINING DIVISION

SCALE 1-INCH=40 CHAINS

LEGEND

- PATENTED LAND (P)
- CROWN LAND SALE (CS)
- LEASES (L)
- LOCATED LAND (LO)
- LICENSE OF OCCUPATION (L.O.)
- ROADS (R)
- IMPROVED ROADS (IR)
- RAILWAYS (R)
- POWER LINES (P.L.)
- MARSH OR MUSKEG (M)
- WATER POWER RESERVE (W.P.R.)

NOTES

400 Surface Rights Reservation around all Lakes and Rivers

Water Power Reserve shown thus

Claims in yellow require survey



PLAN NO - M 541

DEPARTMENT OF MINES - ONTARIO

Duff Twp

Newmarket Twp

VI


V

IV

III

II

I



12 11 10 9 8 7 6 5 4 3 2 1

Little Twp












Hanna Twp

THE TOWNSHIP OF
OF
MANN

DISTRICT OF
COCHRANE
PORCUPINE
MINING DIVISION

SCALE 1-INCH=40 CHAINS

LEGEND

- PATENTED LAND 
- CROWN LAND SALE 
- LEASES 
- LOCATED LAND 
- LICENSE OF OCCUPATION 
- ROADS 
- IMPROVED ROADS 
- RAILWAYS 
- POWER LINES 
- MARSH OR MUSKEG 
- WATER POWER RESERVE 

NOTES

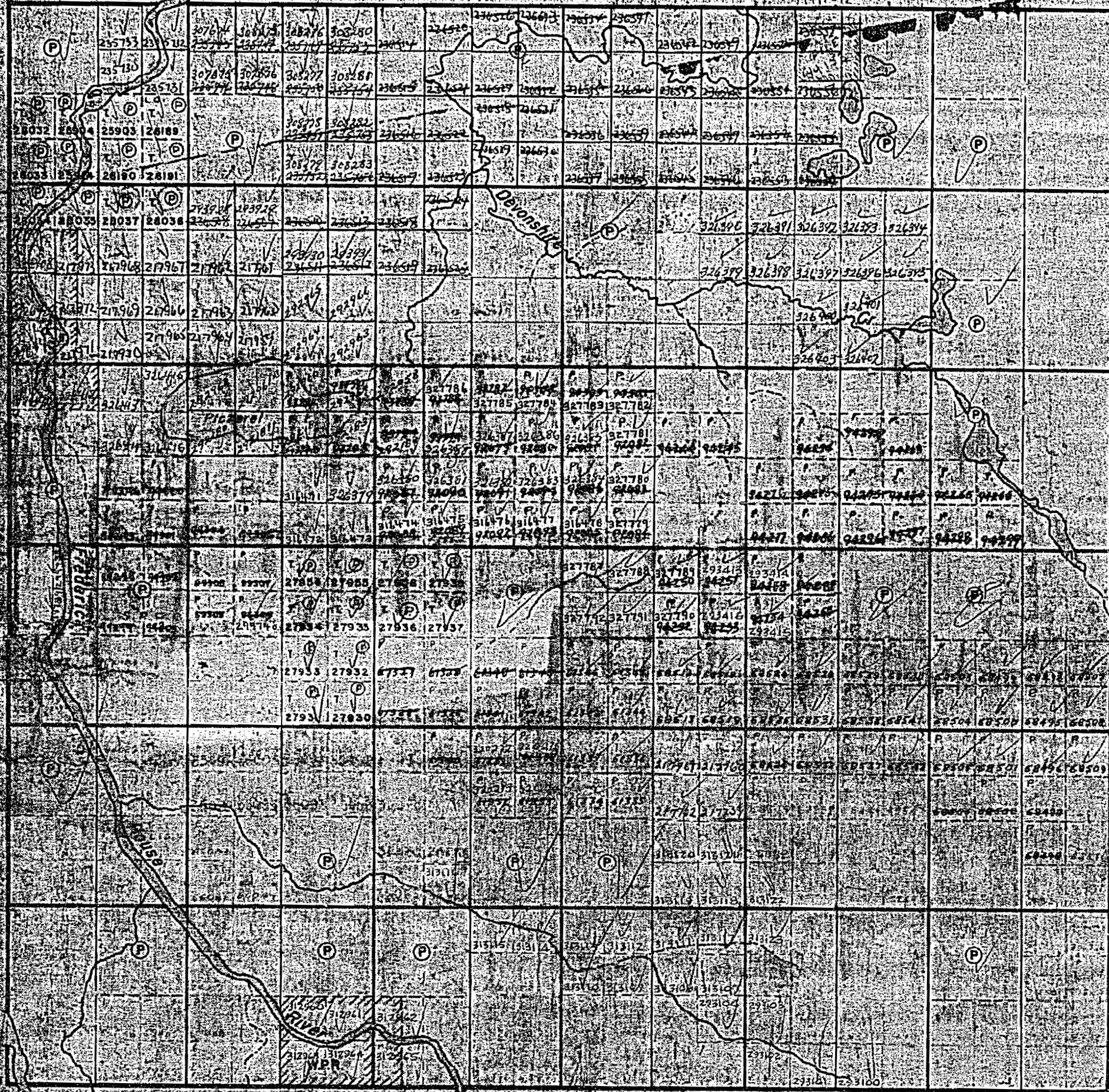
400' Surface Right-of-Way Ground
all Lakes and Rivers

Water Power Reserve shown this

RECEIVED
AUG 21 1969
AM 7 8 9 10 11 12 1 2 3 4 5 6 PM

PLAN NO - M 541

DEPARTMENT OF MINES
— ONTARIO —



VI

V

IV

III

II

I

Newmarket Twp

Little Twp

12 11 10 9 8 7 6 5 4 3 2 1

541

Hanna Twp


THE TOWNSHIP OF

MANN

DISTRICT OF COCHRANE

PORCUPINE MINING DIVISION

SCALE 1-INCH=40 CHAINS



LEGEND

- PATENTED LAND (Symbol: Circle with dot)
- CROWN LAND SALE (Symbol: Circle with slash)
- LEASES (Symbol: Circle with vertical line)
- LOCATED LAND (Symbol: Circle with horizontal line)
- LICENSE OF OCCUPATION (Symbol: Circle with diagonal line)
- ROADS (Symbol: Circle with cross)
- IMPROVED ROADS (Symbol: Circle with square)
- RAILWAYS (Symbol: Circle with triangle)
- POWER LINES (Symbol: Circle with diamond)
- MARSH OR MUSKEG (Symbol: Circle with star)
- WATER POWER RESERVE (Symbol: Circle with plus)

NOTES

100' surface rights reserved on all lakes and rivers.

Water Power Reserve shown thus

RECEIVED
NOV 18 1971
AM 7 18 19 10 11 12 13 14 15 16 PM

PLAN NO - M-541

ONTARIO DEPARTMENT OF MINES AND NORTHERN AFFAIRS

QW1 MAM

Duff Twp

Newmarket Twp

142 M

142 M

12 11 10 9 8 7 6 5 4 3 2 1

Little Twp

Hanna Twp

THE TOWNSHIP OF

MANN

DISTRICT OF COCHRANE

PORCUPINE MINING DIVISION

SCALE 1 INCH = 40 CHAINS

LEGEND

- PATENTED LAND
- CROWN LAND SALE
- LEASES
- LOCATED LAND
- LICENCE OF OCCUPATION
- ROADS
- IMPROVED ROADS
- RAILWAYS
- POWER LINES
- MARSH OR MUSSELS
- WATER POWER RESERVE


NOTES

- ADD SURFACE RIGHTS TO ALL LOTS
- ALL LOTS ARE SUBJECT TO THE WATER POWER RESERVE
- WHERE OTHER RIGHTS EXIST



PLAN NO. M 541

ONTARIO MINISTRY OF NATURAL RESOURCES SURVEYS AND MAPPING BRANCH



VI

V

IV

III

II

I

NEWMARKET TWP

1426M

1426M

1426M

1426M

12

11

10

9

8

7

6

5

4

3

2

1

Little Twp

NOTES

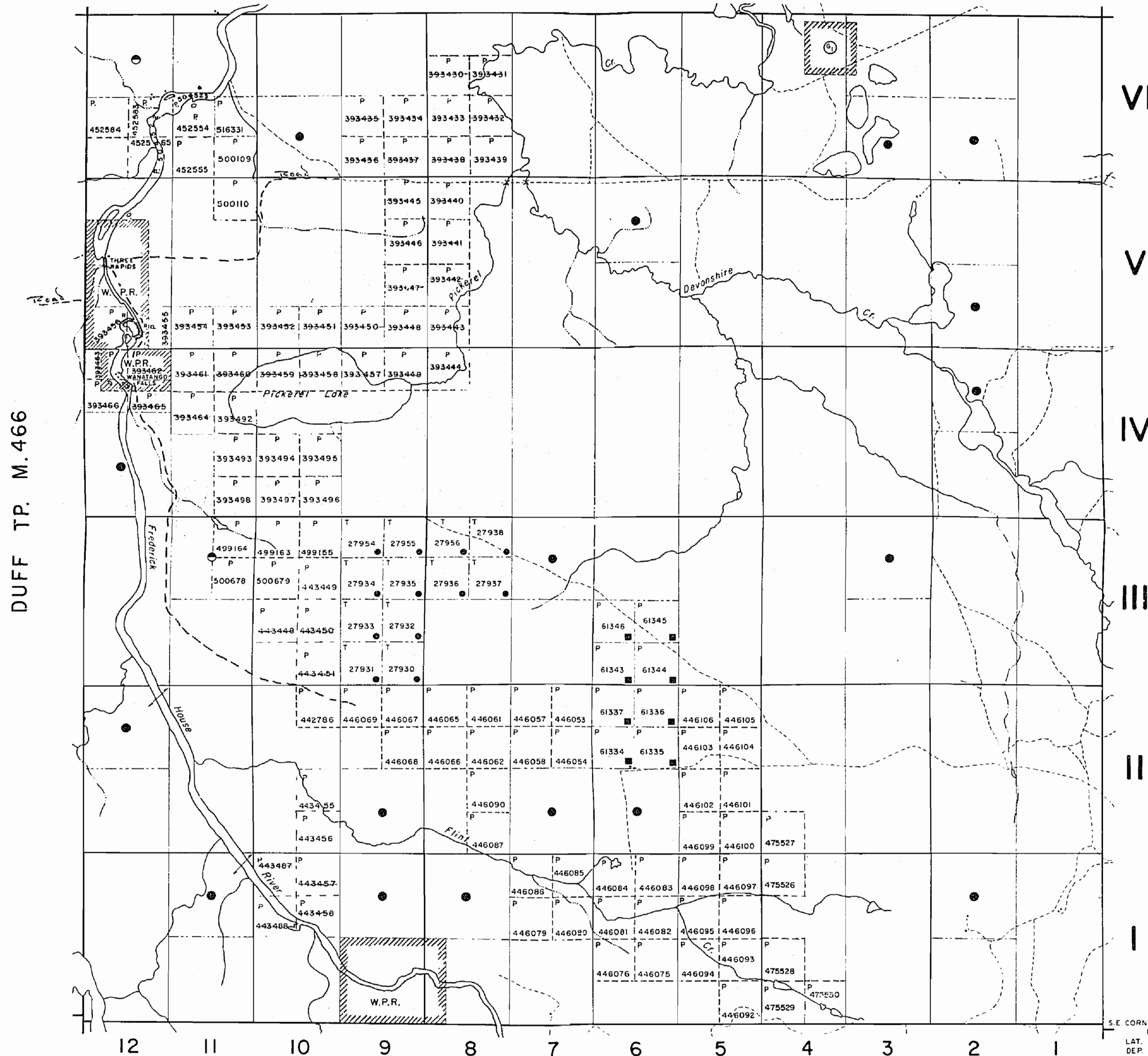
400' surface rights reservation along the shores of all lakes and rivers.

SAND and GRAVEL

Gravel File 144153

L.W.P.

HANNA TP. M.490



S.E. CORNER CO-ORDINATES (APPROX.)
LAT. 48° 47' 50"
DEP. 80° 56' 35"

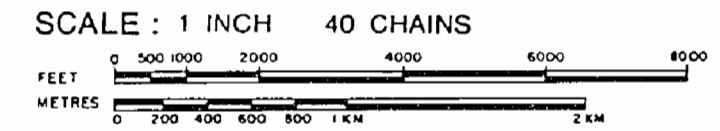
LEGEND

- HIGHWAY AND ROUTE No.
- OTHER ROADS
- TRAILS
- SURVEYED LINES:
 - TOWNSHIPS, BASE LINES, ETC.
 - LOTS, MINING CLAIMS, PARCELS, ETC.
- UNSURVEYED LINES:
 - LOT LINES
 - PARCEL BOUNDARY
 - MINING CLAIMS ETC.
- RAILWAY AND RIGHT OF WAY
- UTILITY LINES
- NON-PERENNIAL STREAM
- FLOODING OR FLOODING RIGHTS SUBDIVISION
- ORIGINAL SHORELINE
- MARSH OR MUSKEG
- MINES

DISPOSITION OF CROWN LANDS

- | TYPE OF DOCUMENT | SYMBOL |
|---------------------------------|--------|
| PATENT, SURFACE & MINING RIGHTS | |
| SURFACE RIGHTS ONLY | |
| MINING RIGHTS ONLY | |
| LEASE, SURFACE & MINING RIGHTS | |
| SURFACE RIGHTS ONLY | |
| MINING RIGHTS ONLY | |
| LICENCE OF OCCUPATION | |
| CROWN LAND SALE | |
| ORDER-IN-COUNCIL | |
| RESERVATION | |
| CANCELLED | |
| SAND & GRAVEL | |

Received Oct. 15/79



ACRES	HECTARES
40	16

TOWNSHIP
MANN
DISTRICT
COCHRANE
MINING DIVISION
PORCUPINE

Ministry of Natural Resources
Ontario Surveys and Mapping Branch

Date OCT. 1975 Plan No. M.541
Whitney Block Queen's Park, Toronto

LITTLE TP. M.535

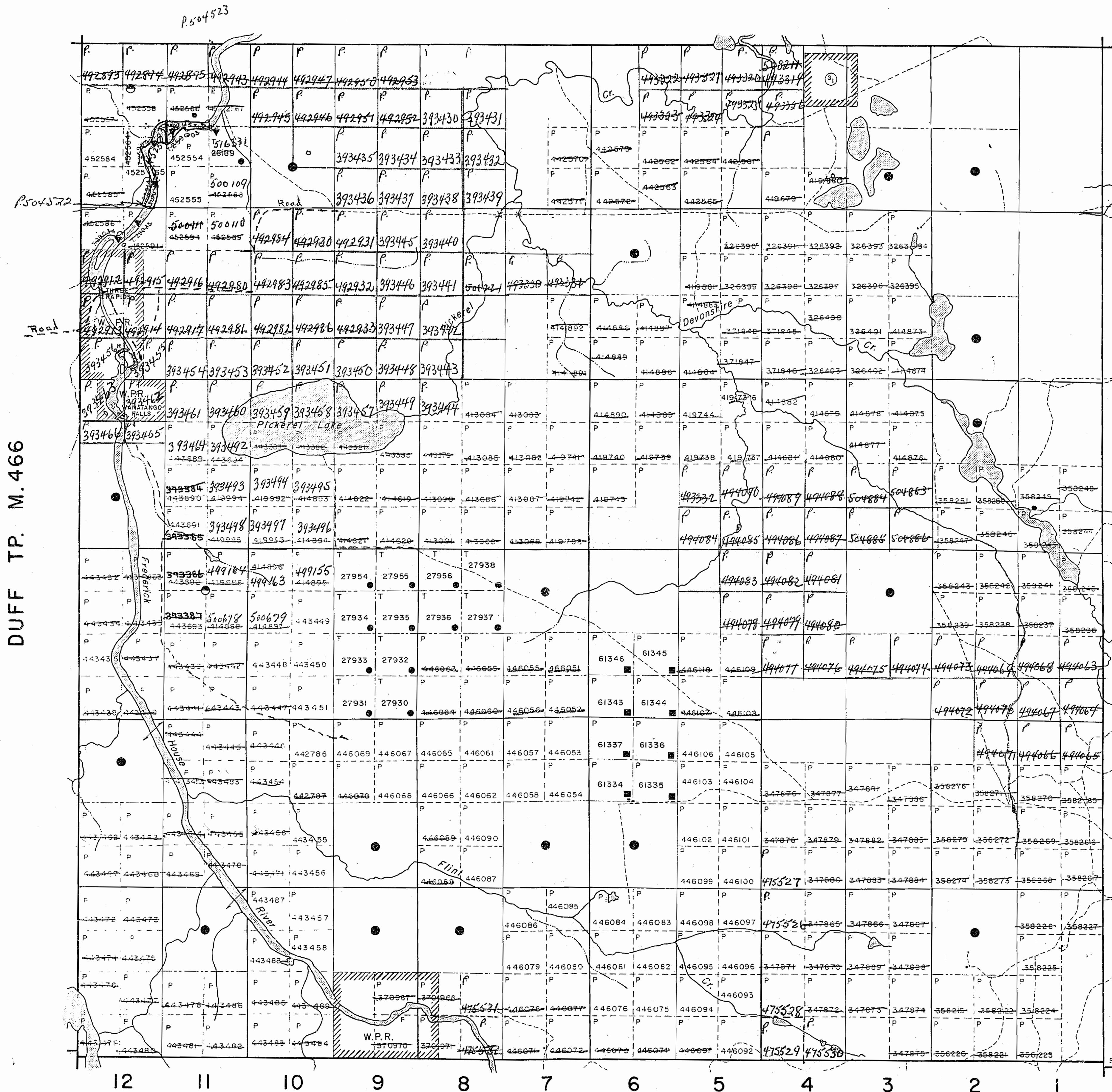
NOTES

400' surface rights reservation along the shores of all lakes and rivers.

SAND and GRAVEL

Gravel File 144153

HANNA TP. M. 490

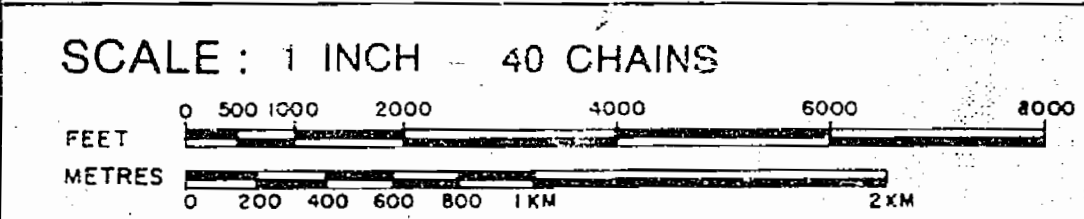


LEGEND

- HIGHWAY AND ROUTE No.
- OTHER ROADS
- TRAILS
- SURVEYED LINES:
 - TOWNSHIPS, BASE LINES, ETC.
 - LOTS, MINING CLAIMS, PARCELS, ETC.
- UNSURVEYED LINES:
 - LOT LINES
 - PARCEL BOUNDARY
 - MINING CLAIMS ETC.
- RAILWAY AND RIGHT OF WAY
- UTILITY LINES
- NON-PERENNIAL STREAM
- FLOODING OR FLOODING RIGHTS
- SUBDIVISION
- ORIGINAL SHORELINE
- MARSH OR MUSKEG
- MINES

DISPOSITION OF CROWN LANDS

- | TYPE OF DOCUMENT | SYMBOL |
|---------------------------------|--------|
| PATENT, SURFACE & MINING RIGHTS | |
| " SURFACE RIGHTS ONLY | |
| " MINING RIGHTS ONLY | |
| LEASE, SURFACE & MINING RIGHTS | |
| " SURFACE RIGHTS ONLY | |
| " MINING RIGHTS ONLY | |
| LICENCE OF OCCUPATION | |
| CROWN LAND SALE | |
| ORDER-IN-COUNCIL | |
| RESERVATION | |
| CANCELLED | |
| SAND & GRAVEL | |



ACRES	HECTARES
40	16

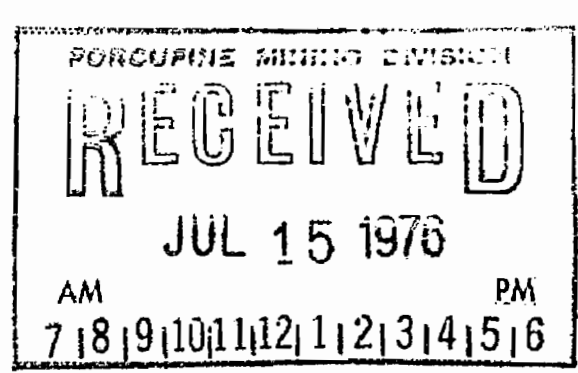

TOWNSHIP
MANN
DISTRICT
COCHRANE
MINING DIVISION
PORCUPINE

Ministry of Natural Resources
Ontario Surveys and Mapping Branch

Date OCT. 1975 Plan No. M.541
Whitney Block Queen's Park, Toronto

LITTLE TP. M. 535

S.E. CORNER CO-ORDINATES (APPROX.)
LAT. 48° 47' 50" N
DEP. 80° 56' 35" W



NOTES

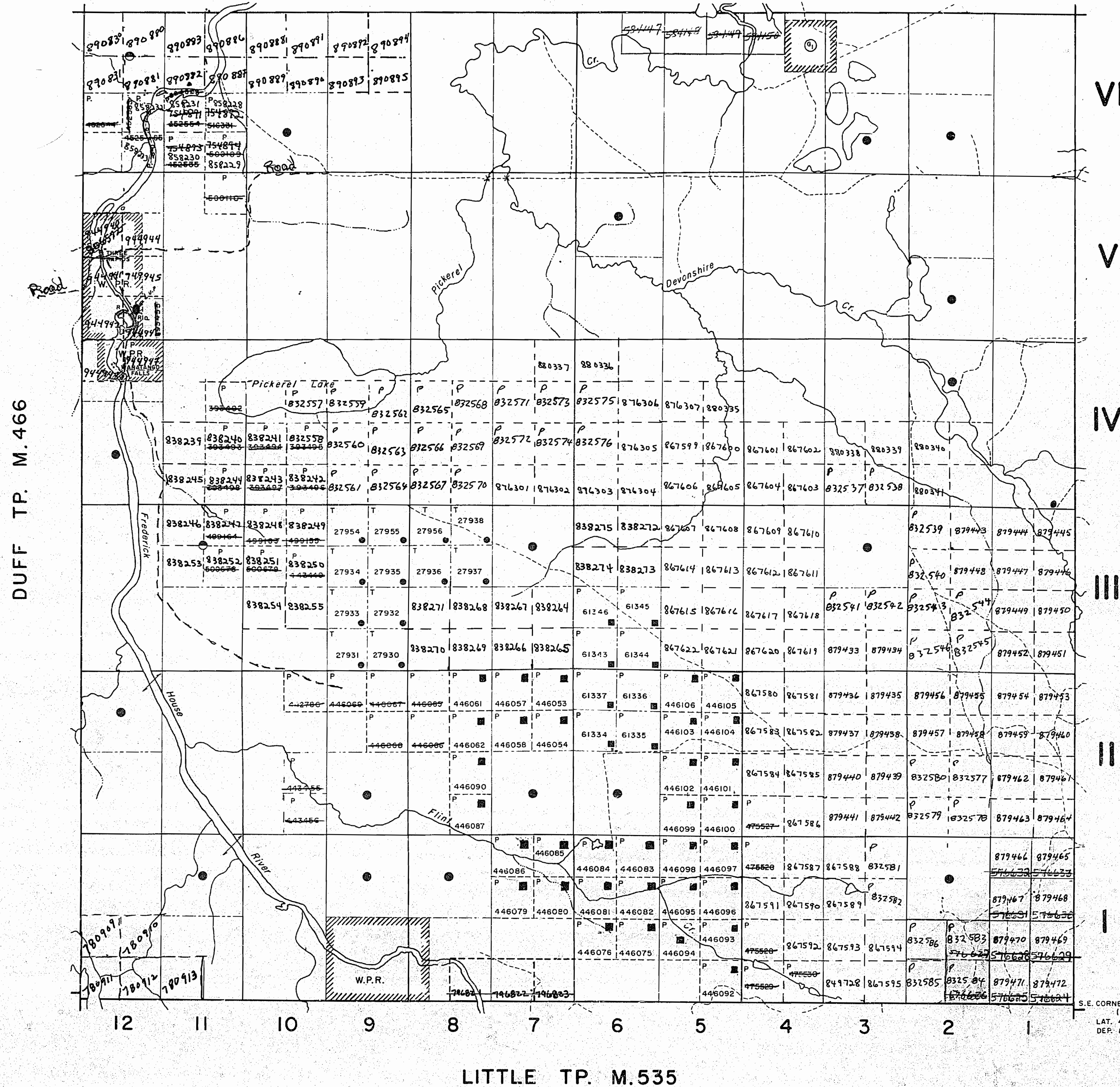
400' surface rights reservation along the shores of all lakes and rivers.

SAND and GRAVEL

Gravel File 144153

W.P.R. WATER POWER RESERVE

HANNA TP. M.490




LEGEND

- HIGHWAY AND ROUTE No.
- OTHER ROADS
- TRAILS
- SURVEYED LINES:
 - TOWNSHIPS, BASE LINES, ETC.
 - LOTS, MINING CLAIMS, PARCELS, ETC.
- UNSURVEYED LINES:
 - LOT LINES
 - PARCEL BOUNDARY
 - MINING CLAIMS ETC.
- RAILWAY AND RIGHT OF WAY
- UTILITY LINES
- NON-PERENNIAL STREAM
- FLOODING OR FLOODING RIGHTS
- SUBDIVISION
- ORIGINAL SHORELINE
- MARSH OR MUSKEG
- MINES

DISPOSITION OF CROWN LANDS

TYPE OF DOCUMENT	SYMBOL
PATENT, SURFACE & MINING RIGHTS	●
" SURFACE RIGHTS ONLY	○
" MINING RIGHTS ONLY	◐
LEASE, SURFACE & MINING RIGHTS	■
" SURFACE RIGHTS ONLY	◼
" MINING RIGHTS ONLY	◻
LICENCE OF OCCUPATION	▼
CROWN LAND SALE	C.S.
ORDER-IN-COUNCIL	OC
RESERVATION	⊙
CANCELLED	⊗
SAND & GRAVEL	⊚



ACRES	HECTARES
40	16

TOWNSHIP

MANN

DISTRICT

COCHRANE

MINING DIVISION

PORCUPINE

Received May 8/80

Ministry of Natural Resources

Ontario Surveys and Mapping Branch

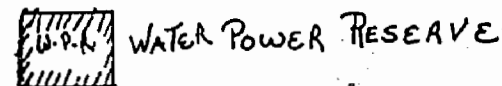
Date OCT. 1975 Plan No.

Whitney Block Queen's Park, Toronto **M.541**

S.E. CORNER CO-ORDINATES (APPROX.)
LAT. 48° 47' 50"
DEP. 80° 56' 35"

AREAS WITHDRAWN FROM DISPOSITION

- M.R.O. - MINING RIGHTS ONLY
- S.R.O. - SURFACE RIGHTS ONLY
- M.S. - MINING AND SURFACE RIGHTS

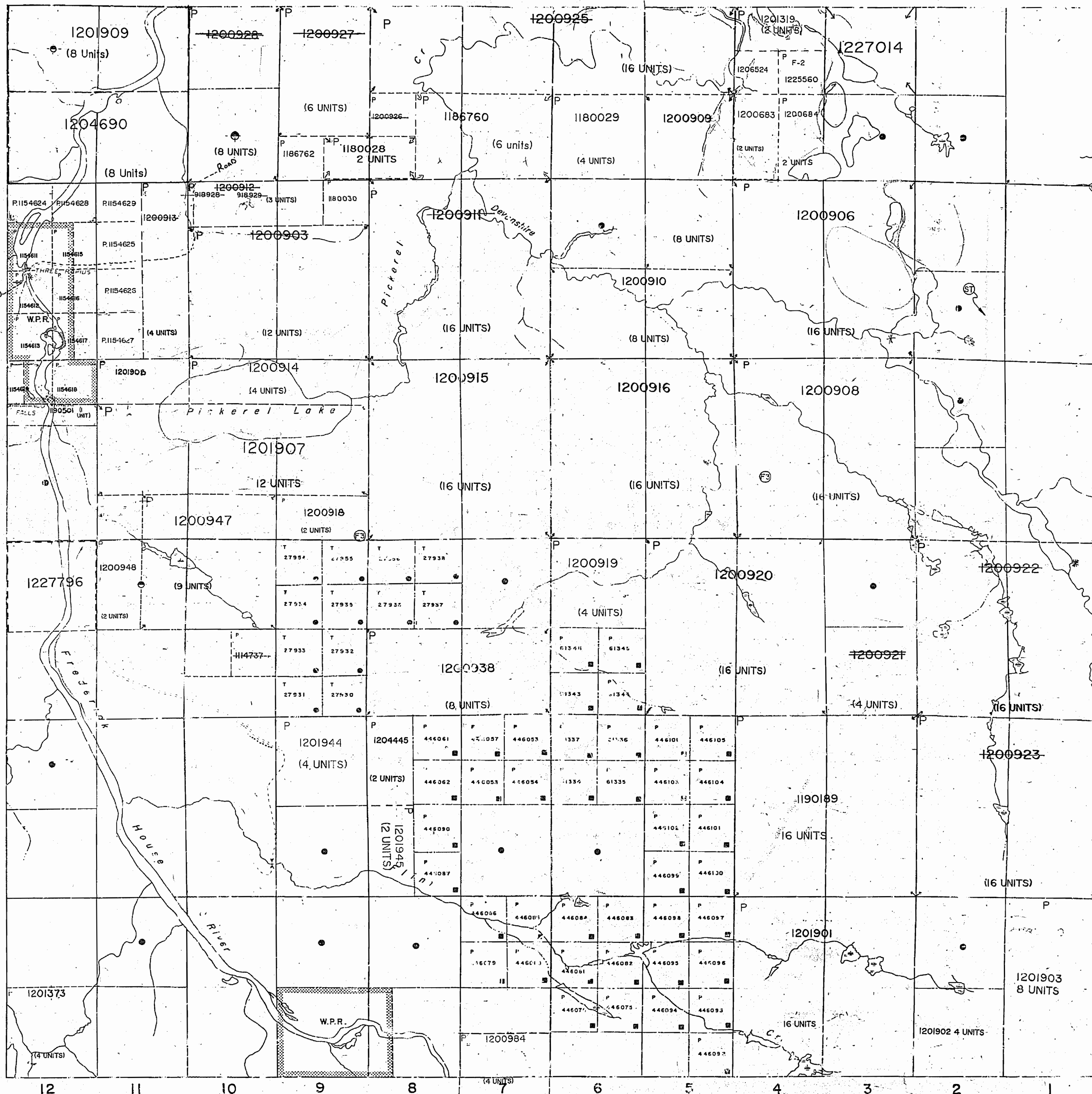


W.O. 87/87

SURFACE AND MINING RIGHTS RE-OPENED TO PROSPECTING, STAKING OUT, SALE OR LEASE UNDER SECTION 36 OF THE MINING ACT (S.O. 1990) EFFECTIVE 90-SEP-05 AT 7AM E.S.T. ORDER NO. O-P 4/90 NR DATED 90-AUG-22.

NOTE: P1125837 PLOTTED IN ERROR. S/B P1114737.

DUFF TOWNSHIP



LITTLE TOWNSHIP

MANN TOWNSHIP

VI
V
IV
III
II
I


LEGEND

HIGHWAY ROUTE No.	---
TRAIL	---
SURVEYED LINES	---
TOWNSHIP, BASE LINES, ETC.	---
LOTS, MINING CLAIMS, ETC.	---
UNIMPROVED LOTS	---
LOT LINES	---
FARCEL BOUNDARY	---
MINING CLAIMS, ETC.	---
RAILWAY RIGHT OF WAY	---
UTILITY LINES	---
NON PERENNIAL STREAM	---
FLOODING OR FLOODING RIGHTS	---
SUBDIVISION OR COMPOSITE PLAN	---
RESERVATIONS	---
ORIGINAL SHORELINE	---
MARSH OR MUSKEG	---
MINES	---
TRAVERSE MONUMENT	---

DISPOSITION OF CROWN LAND

TYPE OF DOCUMENT	Symbol
PATENT, SURFACE & MINING RIGHTS	---
" SURFACE RIGHTS ONLY	---
" MINING RIGHTS ONLY	---
LEASE, SURFACE & MINING RIGHTS	---
" SURFACE RIGHTS ONLY	---
" MINING RIGHTS ONLY	---
LICENSE OF OCCUPATION	---
ORDER-IN-COUNCIL	---
RESERVATION	---
CANCELLED	---
SAND & GRAVEL	---
LAND USE PERMIT	---

NOTE: MINING RIGHTS IN PARCELS PATENTED PRIOR TO 1913, VESTED IN ORIGINAL PATENTEE BY THE MINING ACT, R.S.O. 1910, CHAP. 380, SEC. 62, SUB-SECTION 1.



SCALE 1:20 000

SHOWMOBILE TRAIL (LAND USE PERMIT) NOTICE RECEIVED 92-DEC-09

Received Sept 22/86

TOWNSHIP
MANN

M.N.R. ADMINISTRATIVE DISTRICT
COCHRANE
MINING DIVISION
PORCUPINE
LAND TITLES / REGISTRY DIVISION
COCHRANE

Ministry of Natural Resources
Ontario

Ministry of Northern Development and Mines

Date: SEPTEMBER, 1986

Number: **G-3537**

THE INFORMATION THAT APPEARS ON THIS MAP HAS BEEN COMPILED FROM VARIOUS SOURCES, AND ACCURACY IS NOT GUARANTEED. THOSE WISHING TO STAKE/MINING CLAIMS SHOULD CONSULT WITH THE MINING RECORDER, MINISTRY OF NORTHERN DEVELOPMENT AND MINES, FOR ADDITIONAL INFORMATION ON THE STATUS OF THE LANDS SHOWN HEREON.

Hanna Twp

THE TOWNSHIP OF

MANN

DISTRICT OF COCHRANE

PORCUPINE MINING DIVISION

SCALE: 1-INCH=40 CHAINS

LEGEND

- PATENTED LAND
- CROWN LAND SALE
- LEASES
- LOCATED LAND
- LICENSE OF OCCUPATION
- ROADS
- IMPROVED ROADS
- RAILWAYS
- POWER LINES
- WASH OR MUSKIE
- WATER POWER RESERVE

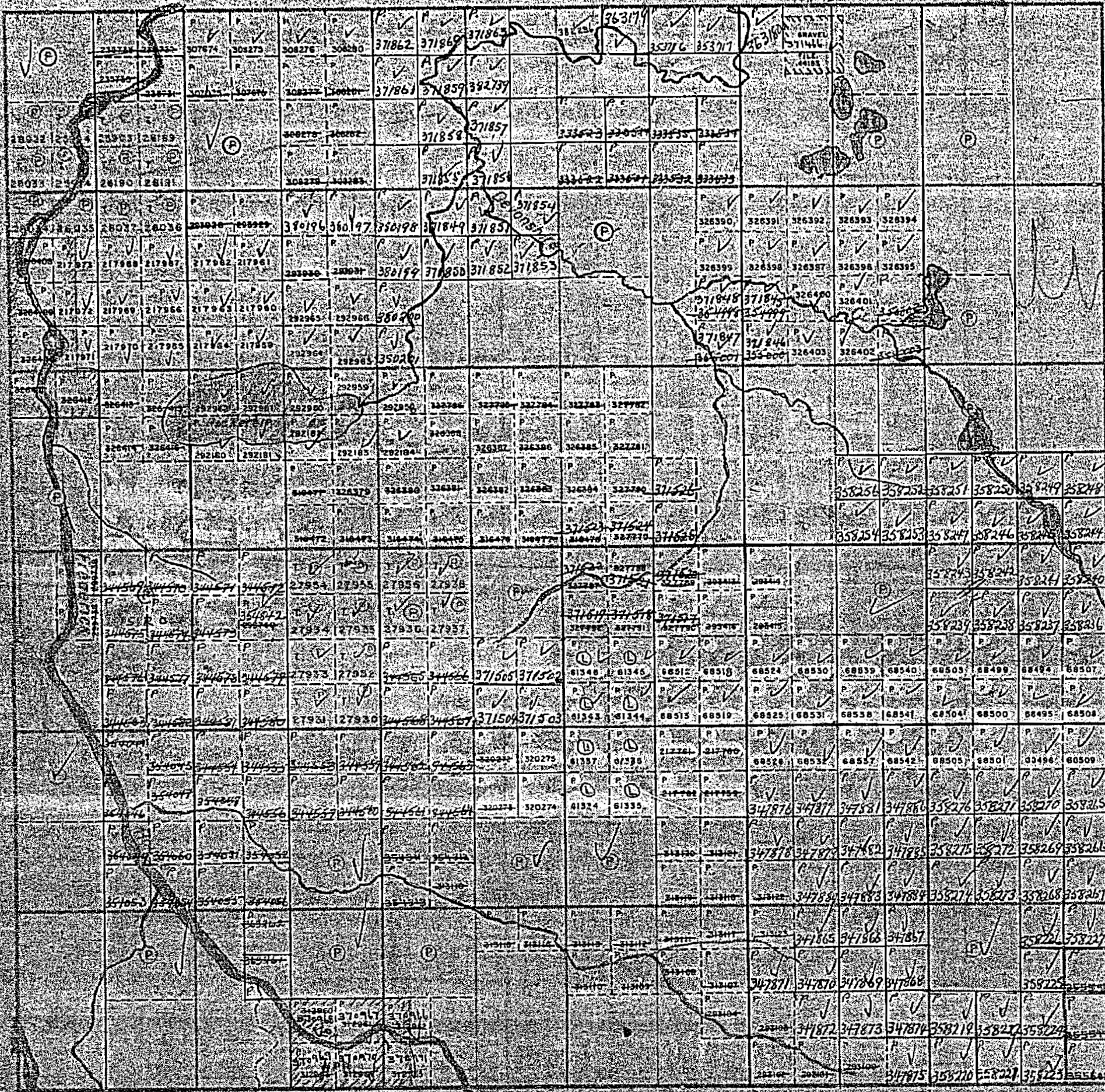
NOTES

400' Surface Right of Way
 All Lakes and Rivers
 Water Power Reserve shown thus

RECEIVED
 NOV 18 1971
 7/8/9/10/11/12/13/14/15/16

PLAN NO - M 541

ONTARIO DEPARTMENT OF MINES AND NORTHERN AFFAIRS



12 11 10 9 8 7 6 5 4 3 2 1

Little Twp

Newmarket Twp

QWT MAM

Duffin Twp

MANN TWP

MANN TWP

Hanna Twp.

THE TOWNSHIP OF
OF

MANN

DISTRICT OF
COCHRANE

PORCUPINE
MINING DIVISION

SCALE 1-INCH=40 CHAINS

LEGEND

- PATENTED LAND (P)
- CROWN LAND SALE (CS)
- LEASES (L)
- LOCATED LAND (Loc)
- LICENSE OF OCCUPATION (L.O.)
- ROADS (R)
- IMPROVED ROADS (IR)
- RAILWAYS (R)
- POWER LINES (P.L.)
- MARSH OR MUSKEG (M)
- WATER POWER RESERVE (W.P.R.)

NOTES

400' Surface Rights Reclamation around
all Lakes and Rivers

Water Power Reserve shown (hatched)

RECEIVED
AUG 21 1969
7 8 9 10 11 12 1 2 3 4 5 6

PLAN NO - M 541

DEPARTMENT OF MINES
—ONTARIO—

VI

V


IV

III

II

I

Newmarket Twp.



12 11 10 9 8 7 6 5 4 3 2 1

Little Twp.

GEM.

Harold Twp

THE TOWNSHIP OF

MANN

DISTRICT OF COCHRANE

PORCUPINE MINING DIVISION

SCALE 1 INCH = 40 CHAINS

LEGEND

- PATENTED LAND
- CROWN LAND SALE
- LEASES
- LOCATED LAND
- LICENSE OF OCCUPATION
- ROADS
- IMPROVED ROADS
- RAILWAYS
- POWER LINES
- HARBOUR MUSKIE
- WATER POWER RESERVE

NOTES


400' SURVEY PLYMOUTH
 ON LAKE ON RIVER
 Water Power Reserve
 C.U.P.

DATE OF ISSUE
 FEB 28 1974

RECEIVED
 MAY 24 1974
 AM 11:18 1974 PM 1:13 1974

PLAN NO. M 541

ONTARIO
 MINISTRY OF NATURAL RESOURCES
 SURVEYS AND MAPPING BRANCH



VI

V

IV

III

II

I

NEWMARKET TWP

12 11 10 9 8 7 6 5 4 3 2 1

Little Twp

Hanna Twp

THE TOWNSHIP OF
OF

MANN

DISTRICT OF
COCHRANE

PORCUPINE
MINING DIVISION


SCALE 1-INCH=40 CHAINS

LEGEND

- PATENTED LAND (P)
- CROWN LAND SALE (CS)
- LEASES (L)
- LOCATED LAND (Loc)
- LICENSE OF OCCUPATION (L.O.)
- ROADS (—)
- IMPROVED ROADS (—)
- RAILWAYS (—)
- POWER LINES (—)
- MARSH OR MUSKEG (—)
- WATER POWER RESERVE (W.P.R.)

NOTES

- 400' Surface Rights Reservation around all Lakes and Rivers.
- Water Power Reserve—shown thus
- FLOODING RIGHTS—H.E.P.C.



VI

V

IV

III

II

I

Newmarket Twp

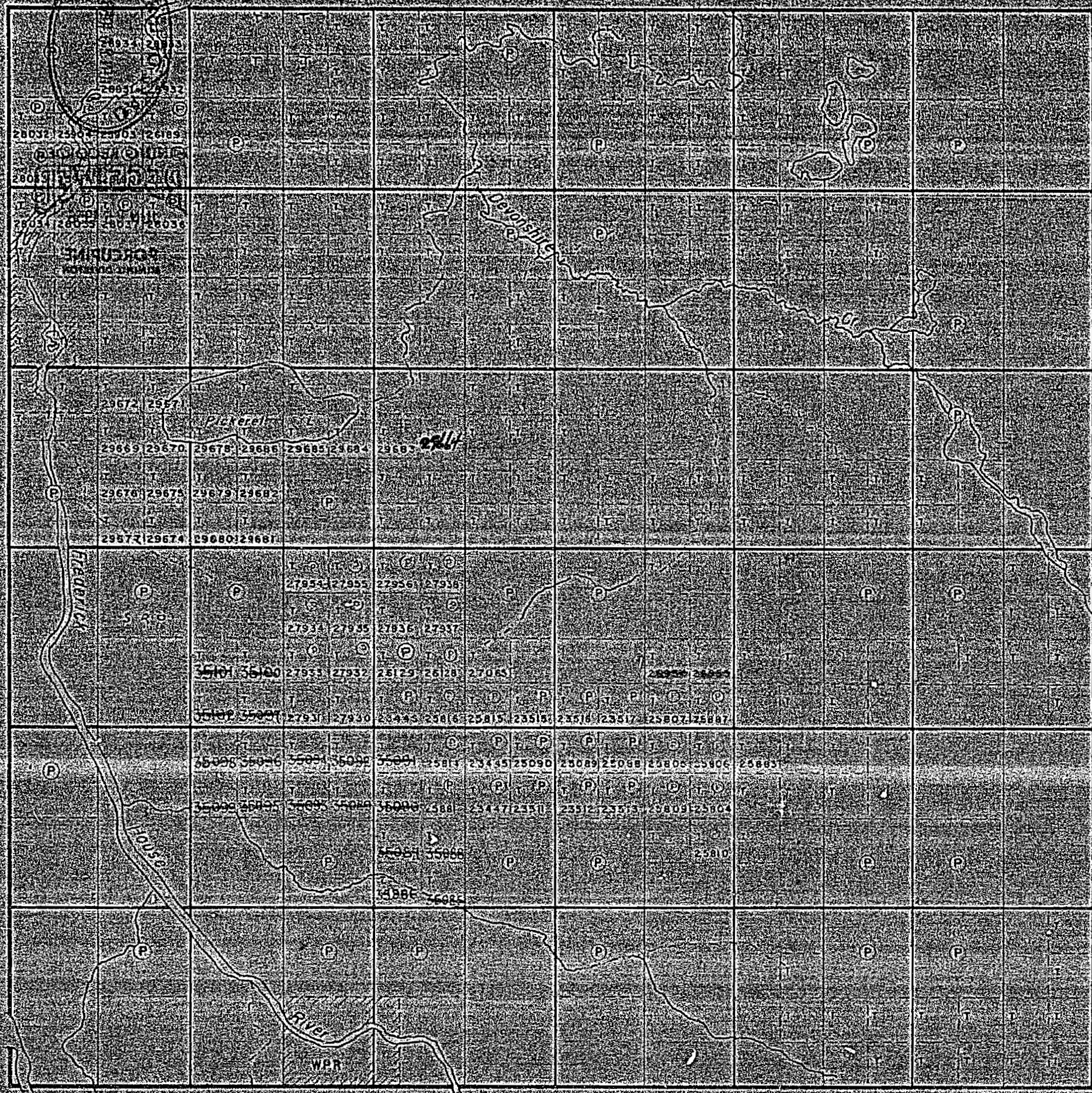
Duff Twp

Little Twp

PLAN NO. — M 541

DEPARTMENT OF MINES
— ONTARIO —

Hanna Twp



Duff Twp

Little Twp

VI

V

IV

III

II

I

Newmarket Twp

THE TOWNSHIP OF

MANN

DISTRICT OF COCHRANE

PORCUPINE MINING DIVISION

SCALE 1 INCH = 40 CHAINS

LEGEND

PATENTED LAND	P
GROWN LAND SALE	GS
LEASES	L
LOCATED LAND	LDC
LICENSE OF OCCUPATION	LDO
ROADS	—
IMPROVED ROADS	—
RAILWAYS	—
POWER LINES	—
WASH OR MUSKEG	—
WATER POWER RESERVE	WPR

NOTES

400 Reserve for Dept of Lands & Forests shown thus

Water Power Reserve shown thus

PLAN NO. — M 541

DEPARTMENT OF MINES
ONTARIO

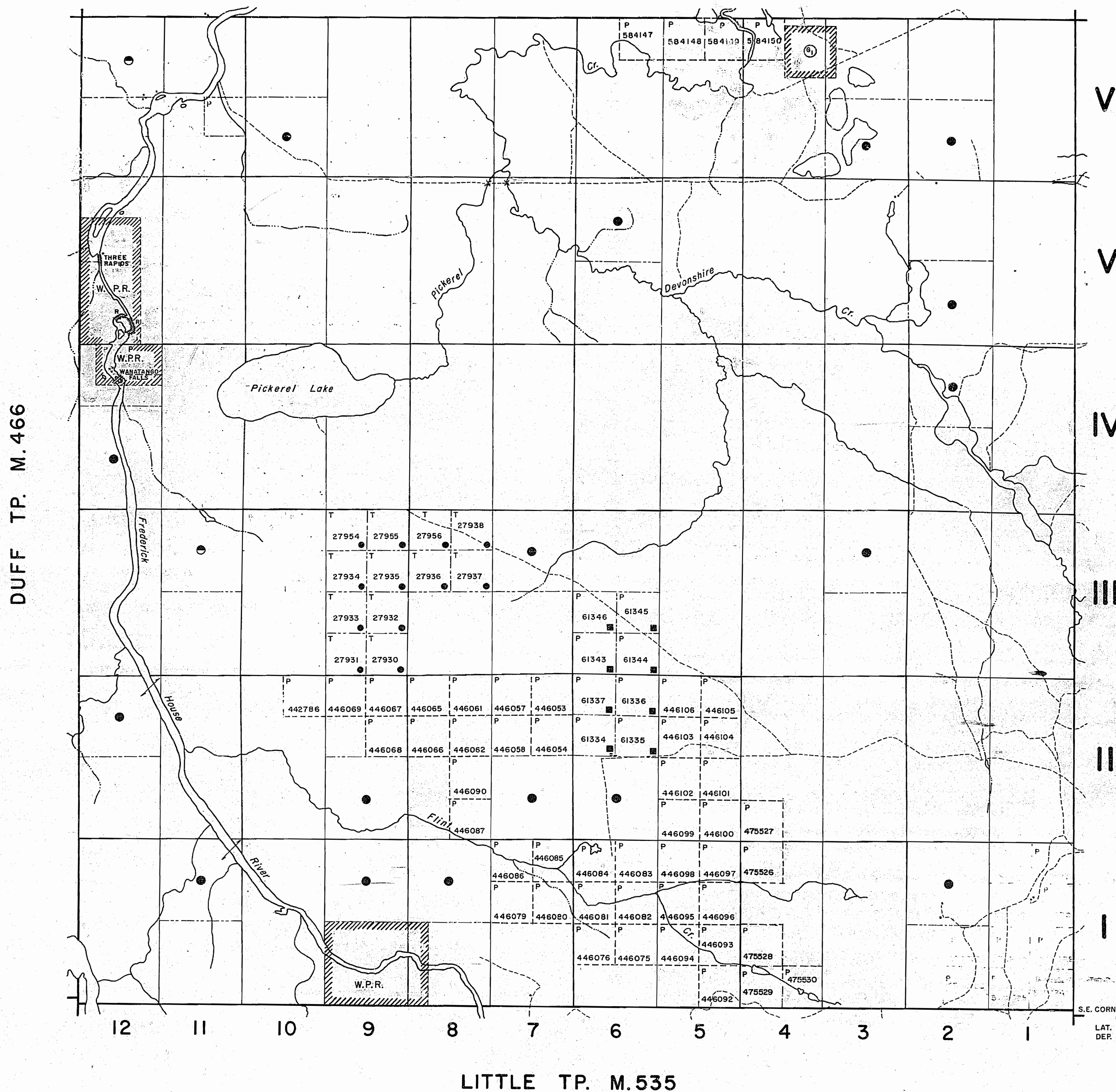
NOTES

400' surface rights reservation along the shores of all lakes and rivers.

SAND and GRAVEL

Gravel File 144153

HANNA TP. M.490

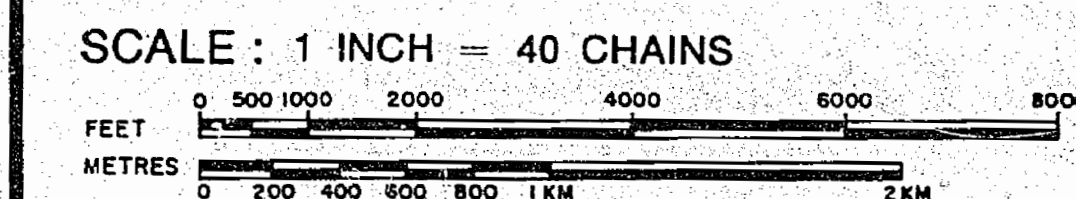


LEGEND

- HIGHWAY AND ROUTE No.
- OTHER ROADS
- TRAILS
- SURVEYED LINES:
 - TOWNSHIPS, BASE LINES, ETC.
 - LOTS, MINING CLAIMS, PARCELS, ETC.
- UNSURVEYED LINES:
 - LOT LINES
 - PARCEL BOUNDARY
 - MINING CLAIMS ETC.
- RAILWAY AND RIGHT OF WAY
- UTILITY LINES
- NON-PERENNIAL STREAM
- FLOODING OR FLOODING RIGHTS
- SUBDIVISION
- ORIGINAL SHORELINE
- MARSH OR MUSKEG
- MINES

DISPOSITION OF CROWN LANDS

TYPE OF DOCUMENT	SYMBOL
PATENT, SURFACE & MINING RIGHTS	
" SURFACE RIGHTS ONLY	
" MINING RIGHTS ONLY	
LEASE, SURFACE & MINING RIGHTS	
" SURFACE RIGHTS ONLY	
" MINING RIGHTS ONLY	
LICENCE OF OCCUPATION	
CROWN LAND SALE	C.S.
ORDER-IN-COUNCIL	OC
RESERVATION	
CANCELLED	
SAND & GRAVEL	



ACRES	HECTARES
40	16

TOWNSHIP
MANN
 DISTRICT
COCHRANE
 MINING DIVISION
PORCUPINE

Ministry of Natural Resources
 Ontario Surveys and Mapping Branch

Date OCT. 1975
 Plan No. M.541

S.E. CORNER CO-ORDINATES (APPROX.)
 LAT. 48° 47' 50"
 DER. 80° 56' 35"

LITTLE TP. M.535

AREAS WITHDRAWN FROM DISPOSITION

- M.R.O. - MINING RIGHTS ONLY
- S.R.O. - SURFACE RIGHTS ONLY
- M.S. - MINING AND SURFACE RIGHTS

Description Order No. Date Disposition File

W.P.R. WATER POWER RESERVE

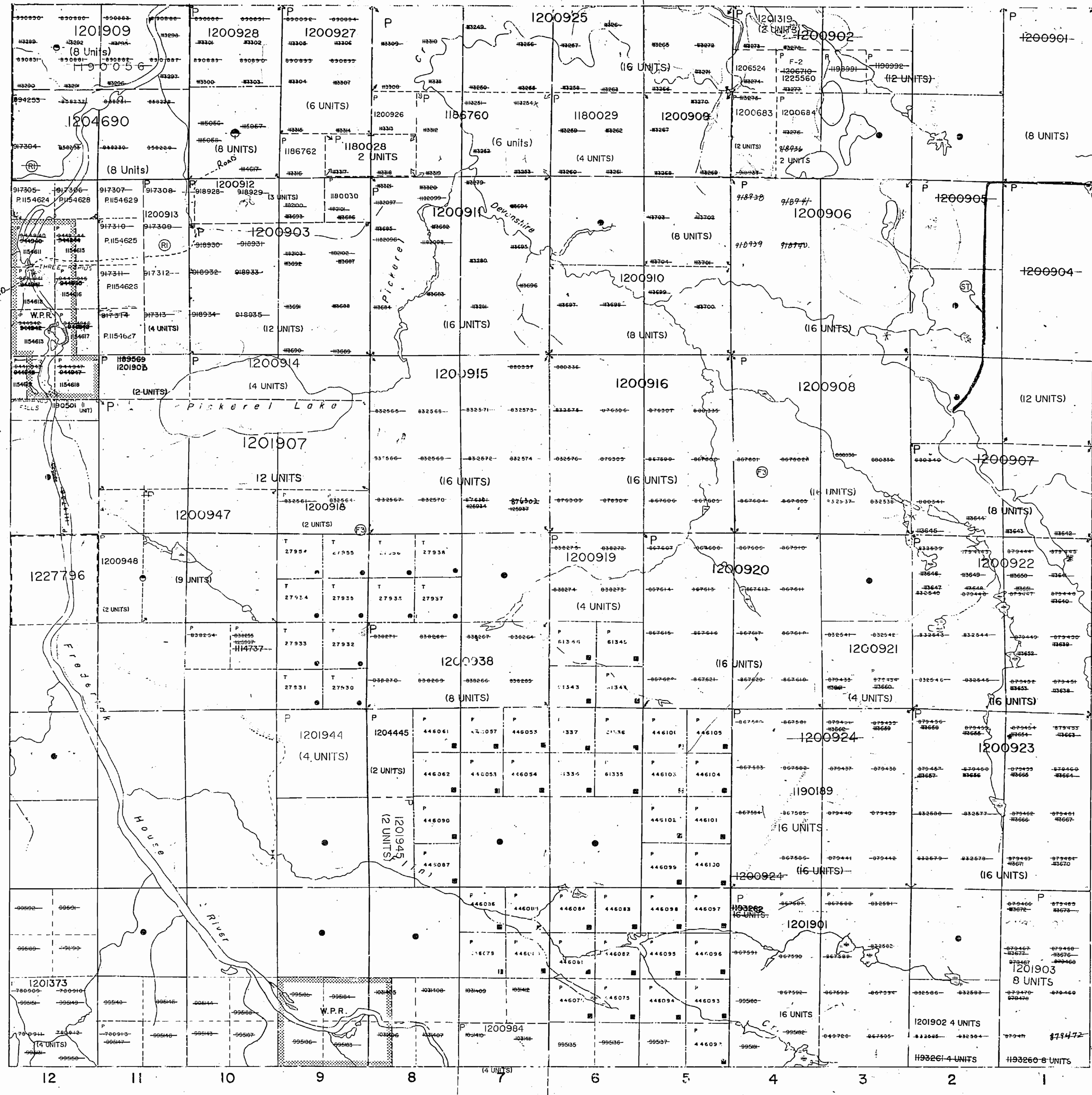
W.O. 87 / 87

(R) MINING AND SURFACE RIGHTS WITHDRAWN UNDER SECTION 36 OF THE MINING ACT (OCTOBER 15, 1987) see file 894252.

SURFACE AND MINING RIGHTS RE-OPENED TO PROSPECTING, STAKING OUT, SALE OR LEASE UNDER SECTION 36 OF THE MINING ACT R.S.O. 1980 EFFECTIVE 30-SEP-85 AT 7AM E.S.T. ORDER NO. O-P 4/90 KA DATED 30-AUG-22.

NOTE- P1125837 PLOTTED IN ERROR. S/B-P114737.

THE INFORMATION THAT APPEARS ON THIS MAP HAS BEEN COMPILED FROM VARIOUS SOURCES, AND ACCURACY IS NOT GUARANTEED. THOSE WISHING TO STAKE MINING CLAIMS SHOULD CONSULT WITH THE MINING RECORDER, MINISTRY OF NORTHERN DEVELOPMENT AND MINES, FOR ADDITIONAL INFORMATION ON THE STATUS OF THE LANDS SHOWN HEREON.



LEGEND

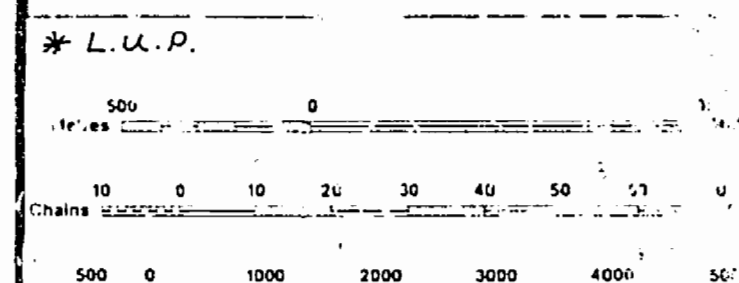
- HIGHWAY ROUTE No.
- CITY ROAD
- TRAIL
- UNVEG. SOILS
- TOVNSHIP, BASE LINE, ETC.
- LOTS, MINING CLAIMS, ETC.
- INDIVIDUAL
- LOT LINES
- PARCEL BOUNDARY
- MINING CLAIMS, ETC.
- RAILWAY AT RIGHT OF WAY
- UTILITY LINES
- NON PERENNIAL STREAM
- FLOODING OR FLOODING RIGHTS
- SUBDIVISION OR COMPOSITE PLAN
- RESERVATIONS
- TIDAL SHORELINE
- MARSH OR MUSKEG
- MINES
- REVERSE MONUMENT

DISPOSITION OF CROWN LAND

TYPE OF DOCUMENT

- PATENT, SURFACE & MINING RIGHTS
- SURFACE RIGHTS ONLY
- MINING RIGHTS ONLY
- LEASE, SURFACE & MINING RIGHTS
- SURFACE RIGHTS ONLY
- MINING RIGHTS ONLY
- LICENCE OF OCCUPATION
- ORDER-IN-COUNCIL
- RESERVATION
- CANCELLED
- SAND & GRAVEL
- LAND USE PERMIT

NOTE: MINING RIGHTS IN PARCELS PATENTED PRIOR TO 1913, VESTED IN ORIGINAL PATENTEE BY THE LANDS ACT, R.S.O. 1970, CHAP. 380, SEC. 62, SUB.



SNOWMOBILE TRAIL (LAND USE PERMIT) NOTICE RECEIVED 92-DEC-09

NEW MARKET TOWNSHIP

II

Received Sept 22/86

TOWNSHIP

MANN DATE OF ISSUE

M.A.R. ADMINISTRATIVE DISTRICT

COCHRANE MINING DIVISION

PORCUPINE AND TITLES / REGISTRY DIVISION

COCHRANE

SEPTEMBER 1986

G-3537

Ministry of Natural Resources Ontario

Ministry of Northern Development and Mines

MANN.

M541

①

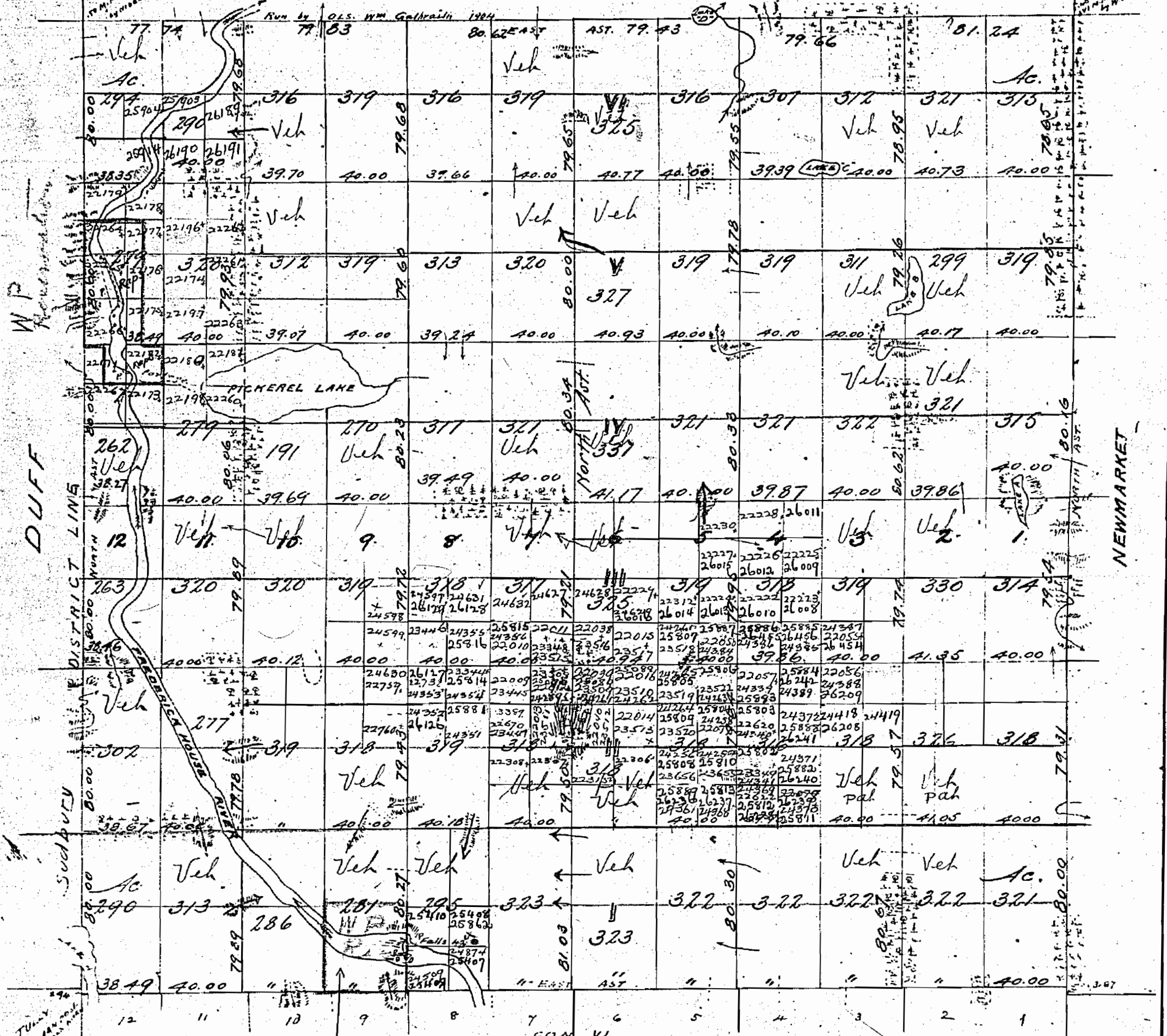
Scale 40chs = 1.0m
Timiskaming District
Surveyed in 1904 by

J.W. Fitzgerald
O.L.S.

HANNA

REAUME

ST. JOHN



See letter H.C. Rickaby
29 Jan/42.

LITTLE

By J. W. Fitzgerald, O.L.S.
Nov. 16th. 1904

AREAS WITHDRAWN FROM DISPOSITION

- M.R.O. - MINING RIGHTS ONLY
- S.R.O. - SURFACE RIGHTS ONLY
- M.S. - MINING AND SURFACE RIGHTS

Description Order No. Date of Position File

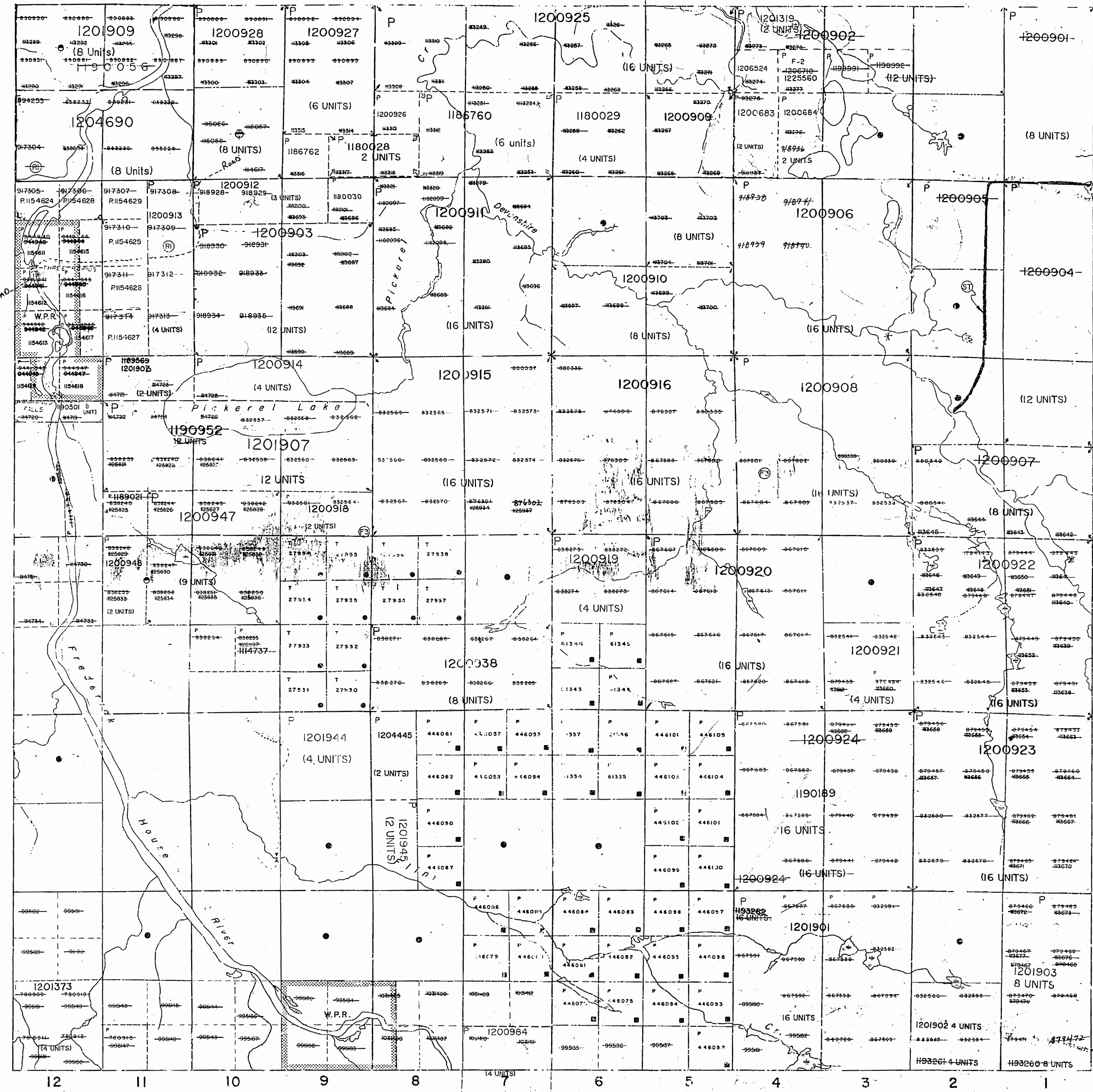
W.P.R. WATER POWER RESERVE

W.O. 87 187

(R) - MINING AND SURFACE RIGHTS WITHDRAWN UNDER SECTION 36 OF THE MINING ACT (OCTOBER 15, 1987) - see file 89-4253.

SURFACE AND MINING RIGHTS RE-OPENED TO PROSPECTING, STAKING OUT, SALE OR LEASE UNDER SECTION 36 OF THE MINING ACT R.S.O. 1980 EFFECTIVE 30-SEP-85 AT 7AM E.S.T. ORDER NO. O.P. 4/90 NR DATED 30-AUG-22.

NOTE: P1125837 PLOTTED IN ERROR. S/B P114737.




THE INFORMATION THAT APPEARS ON THIS MAP HAS BEEN COMPILED FROM VARIOUS SOURCES, AND ACCURACY IS NOT GUARANTEED. THOSE WISHING TO STAKE MINING CLAIMS SHOULD CONSULT WITH THE MINING RECORDER, MINISTRY OF NORTHERN DEVELOPMENT AND MINES, FOR ADDITIONAL INFORMATION ON THE STATUS OF THE LANDS SHOWN HEREON.

LEGEND

HIGHWAY AND ROUTE No.	---
CAMP OR TRAIL	---
CONVEYANCE LINES	---
TOWNSHIP, RANGE LINE, ETC.	---
STRIKES, MINING CLAIMS, ETC.	---
MINING CLAIMS	---
LOT LINES	---
PARCEL BOUNDARY	---
MINING CLAIMS, ETC.	---
RAILWAY RIGHT OF WAY	---
UTILITY LINES	---
NON-PERENNIAL STREAM	---
FLOODING OR PROSPECTING RIGHTS	---
SUBDIVISION OR COMPOSITE PLAN	---
RESERVATIONS	---
ORIGINAL SHORELINE	---
MARSH OR MUSKIEG	---
MINES	---
REVERSE MONUMENT	---

DISPOSITION OF CROWN LAND

TYPE OF DOCUMENT	
PATENT, SURFACE & MINING RIGHTS
..... SURFACE RIGHTS ONLY
..... MINING RIGHTS ONLY
LEASE, SURFACE & MINING RIGHTS
..... SURFACE RIGHTS ONLY
..... MINING RIGHTS ONLY
LICENCE OF OCCUPATION
ORDER-IN-COUNCIL
RESERVATION
CANCELLED
SAND & GRAVEL
LAND USE PERMIT
NOTE: MINING RIGHTS IN PARCELS PATENTED PRIOR TO 1913, VESTED IN ORIGINAL PATENTEE BY THE LANDS ACT, R.S.O. 1970, CHAP. 380, SEC. 42, UNLESS



SCALE 1:20 000

SHOWMOBILE TRAIL (LAND USE PERMIT) NOTICE RECEIVED 92-DEC-09

DATE OF ISSUE

APR 09 1998

PROVINCIAL RECORDING OFFICE - SUDBURY

Received Sept 22/86

TOWNSHIP

MANN

M.N.R. ADMINISTRATIVE DISTRICT

COCHRANE

MINING DIVISION

PORCUPINE

LAND TITLES / REGISTRY DIVISION

COCHRANE

Ministry of Natural Resources Ontario

Ministry of Northern Development and Mines

Date: SEPTEMBER 1998

Number: G-3537

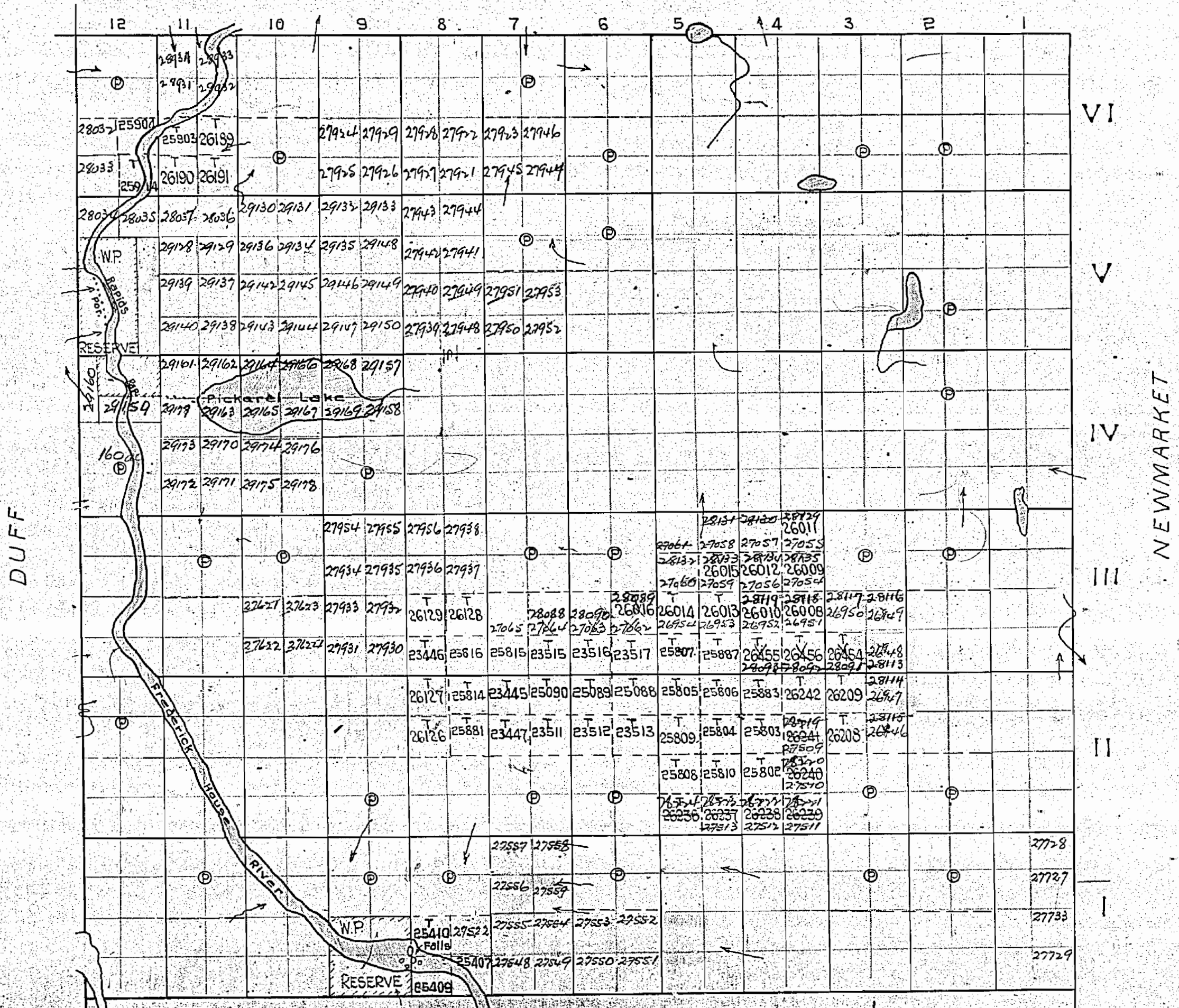
MANN

TEMISKAMING MINING DIVISION

M 541

Scale 40 Chains = 1 Inch

HANNA



MANN

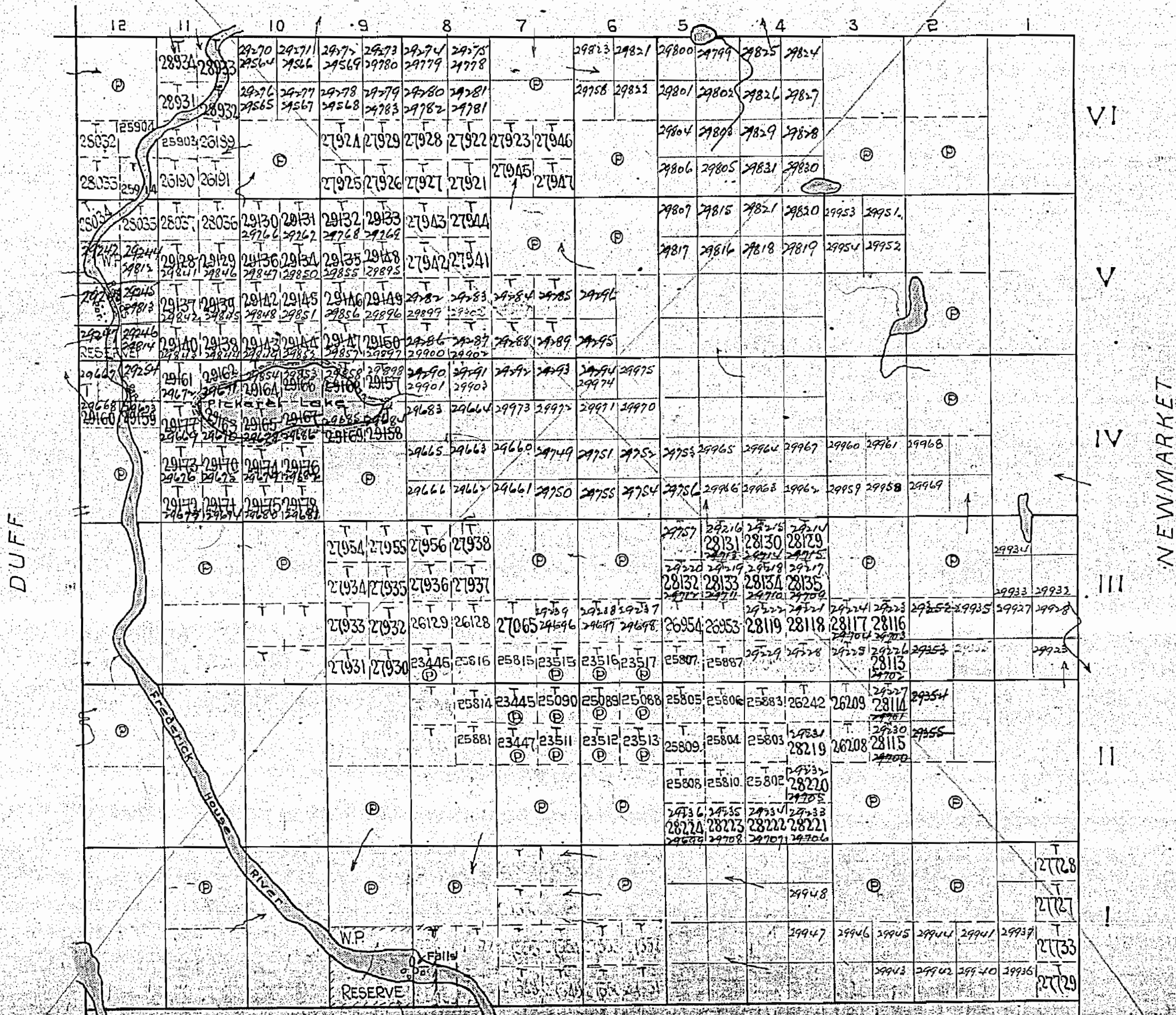
TEMISKAMING MINING DIVISION M 541

Scale 40 Chains = 1 Inch

HANNA



3



Note: 200' on Surface Roundedge of Lakes reserved for Dept of Lands & Forests shown Coloured yellow

LITTLE
New Sheet 5/1/50

MANN

No. 4

TEMISKAMING MINING DIVISION

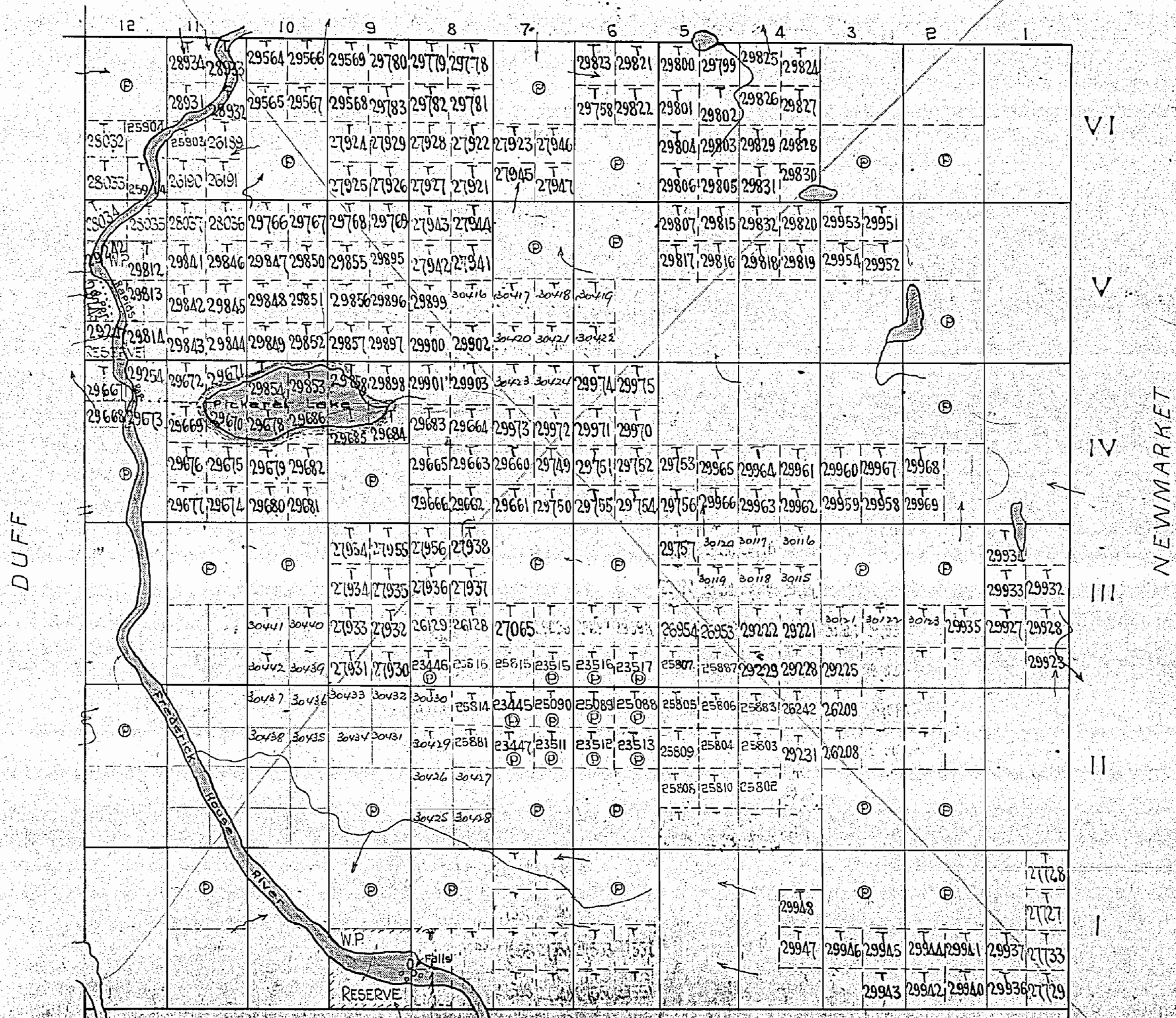


Scale 40 Chains = 1 Inch

M541

4

HANNA



Note: 200' on Surface Round edge of Lakes reserved for Dept. of Lands & Forests. Shaded yellow.

New map of HANNA Aug 50

Hanna Twp

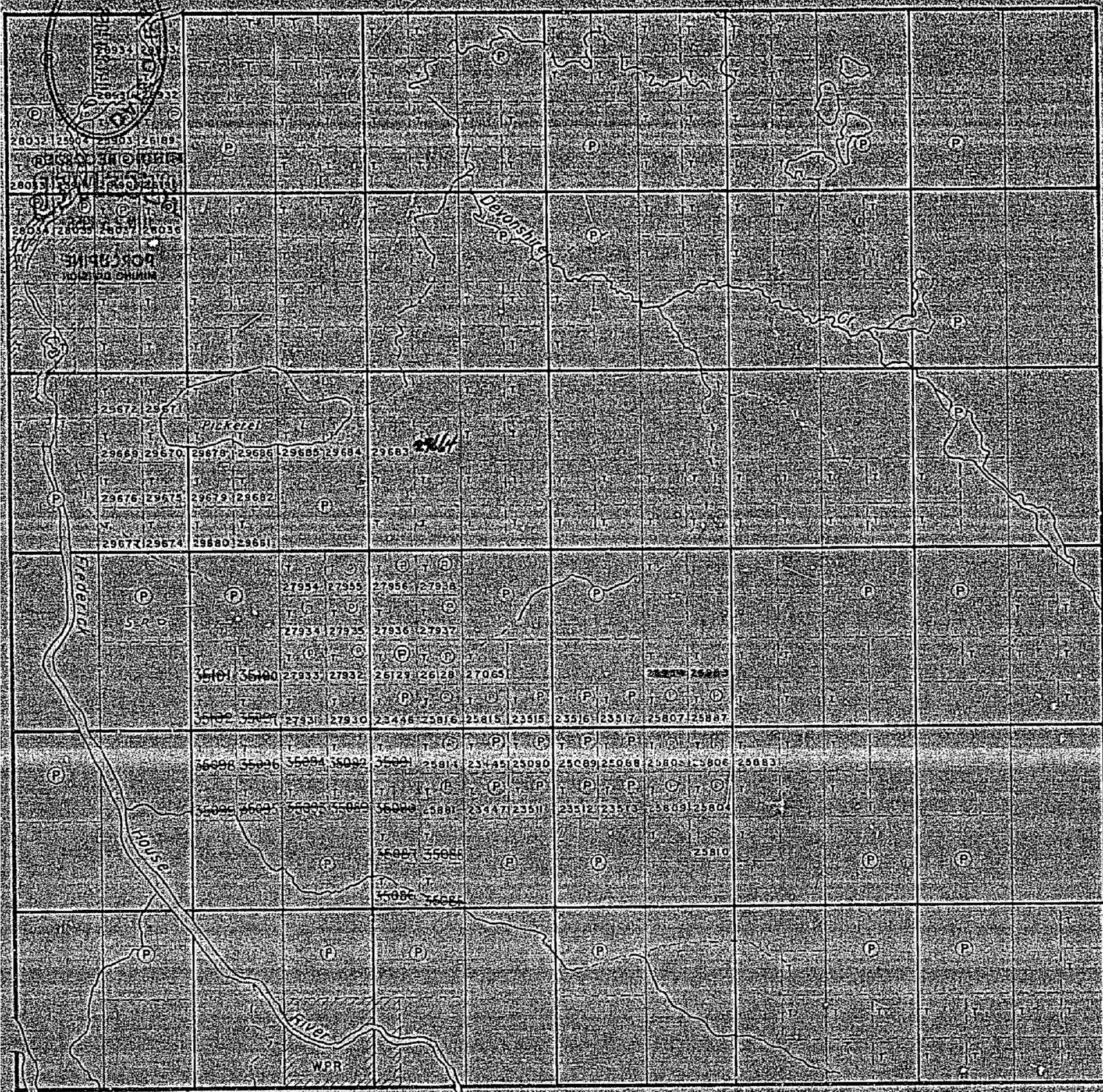
THE TOWNSHIP OF
OF

MANN

DISTRICT OF
COCHRANE

PORCUPINE
MINING DIVISION

SCALE 1 INCH = 40 CHAINS



Little Twp

VI

V

IV

III

II

I

Newmarket Twp

LEGEND

- PATENTED LAND
- CROWN LAND SALE
- LEASES
- LOCATED LAND
- LICENSE OF OCCUPATION
- ROADS
- IMPROVED ROADS
- RAILWAYS
- POWER LINES
- MARSH OR MUSKEG
- WATER POWER RESERVE

NOTES

400 Reserves to Dept. of Lands & For. shown thus

Water Power Reserve shown thus

PLAN NO. - M 541

DEPARTMENT OF MINING
- ONTARIO

Hanna Twp

THE TOWNSHIP OF

MANN

DISTRICT OF COCHRANE

PORCUPINE MINING DIVISION

SCALE 1-INCH=40 CHAINS

LEGEND

- PATENTED LAND (P)
- GROWN LAND SALE (CS)
- LEASES (L)
- LOCATED LAND (Loc)
- LICENSE OF OCCUPATION (LO)
- ROADS (—)
- IMPROVED ROADS (—)
- RAILWAYS (—)
- POWER LINES (—)
- MARSH OR MUSKEG (—)
- WATER POWER RESERVE (WPR)

NOTES


400' Surface Rights Reservation around all Lakes and Rivers.

Water Power Reserve shown thus

FLOODING RIGHTS H.E.P.C.

PLAN NO - M 541

DEPARTMENT OF MINES - ONTARIO -



Hanna Twp

THE TOWNSHIP OF MANN

DISTRICT OF COCHRANE

PORCUPINE MINING DIVISION

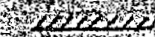
SCALE 1-INCH=40 CHAINS

LEGEND

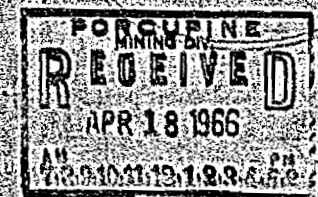
- PATENTED LAND (P)
- CROWN LAND SALE (CS)
- LEASES (L)
- LOCATED LAND (Loc)
- LICENSE OF OCCUPATION (L.O.)
- ROADS (—)
- IMPROVED ROADS (—)
- RAILWAYS (—)
- POWER LINES (—)
- WATER POWER RESERVE (W.P.R.)

NOTES

400' Surface Rights Reservation around all Lakes and Rivers.


Water Power Reserve shown thus: 

Claims in yellow require survey.



PLAN NO - M 541

DEPARTMENT OF MINES - ONTARIO



VI

V

IV

III

II

I

Newmarket Twp

Duff Twp

12 11 10 9 8 7 6 5 4 3 2 1

Little Twp

AREAS WITHDRAWN FROM DISPOSITION

M.R.O. - MINING RIGHTS ONLY
 S.R.O. - SURFACE RIGHTS ONLY
 M.S. - MINING AND SURFACE RIGHTS

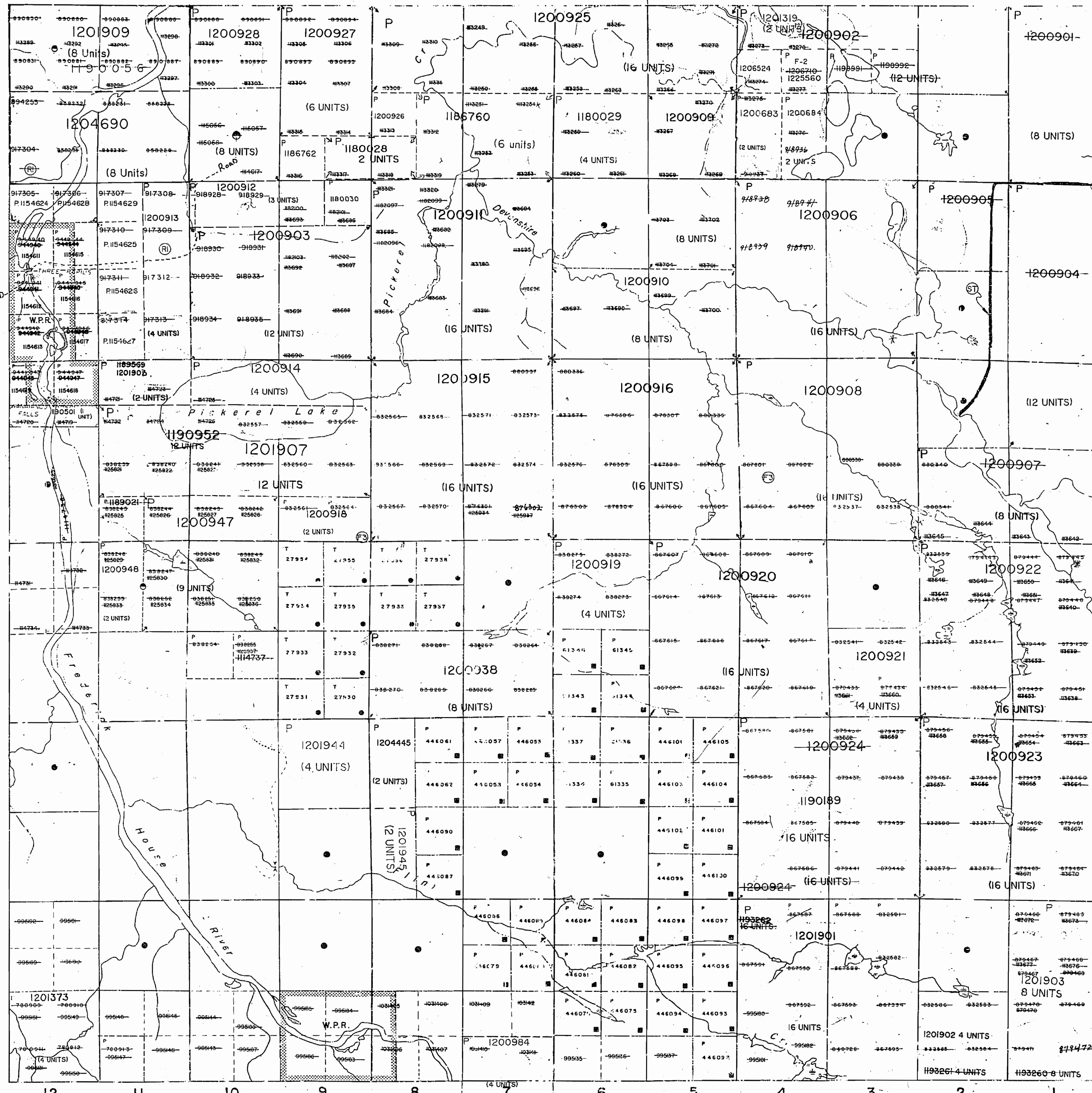
Water Power Reserve

W.D. 87 / 87

MINING AND SURFACE RIGHTS WITHDRAWN UNDER SECTION 36 OF THE MINING ACT (OCTOBER 15, 1987) - see file 894253.
 SURFACE AND MINING RIGHTS RE-OPENED TO PROSPECTING, STAKING OUT, SALE OR LEASE UNDER SECTION 36 OF THE MINING ACT R.S.O. 1980 EFFECTIVE 30-SEP-09 AT 7AM E.S.T. ORDER NO. O-P 4/90 NR DATED 90-AUG-22.

NOTE: P1125837 PLOTTED IN ERROR. S/B P1114737.

DUFF TOWNSHIP



LITTLE TOWNSHIP

VI

VII

IV

III

II

I

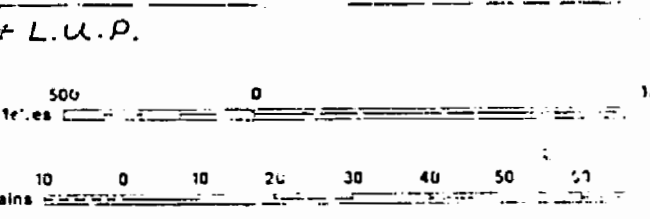
NEWMARKET TOWNSHIP

LEGEND

- HIGHWAY AND ROUTE No.
- CITY OR TOWN
- TRAIL
- CHURCH LINES
- TOURNING, BASE LINE, ETC.
- LOTS, MINING CLAIMS, RIGHTS, ETC.
- INDUSTRIAL LINES
- LOT LINES
- PARCEL BOUNDARY
- MINING CLAIMS ETC.
- RAILWAY AT RIGHT OF WAY
- UTILITY LINES
- NON PERENNIAL STREAM
- FLOODING OR FLOODING RIGHTS
- SUBDIVISION OR COMPOSITE PLAN
- RESERVATIONS
- ORIGINAL SHORELINE
- MARSH OR MUSKEG
- MINES
- REVERSE MONUMENT

DISPOSITION OF CROWN LANDS

TYPE OF DOCUMENT	S.M.
PATENT, SURFACE & MINING RIGHTS	
" SURFACE RIGHTS ONLY	
" MINING RIGHTS ONLY	
LEASE, SURFACE & MINING RIGHTS	
" SURFACE RIGHTS ONLY	
" MINING RIGHTS ONLY	
LICENCE OF OCCUPATION	
ORDER-IN-COUNCIL	
RESERVATION	
CANCELLED	
SAND & GRAVEL	
LAND USE PERMIT	
NOTE: MINING RIGHTS IN PARCELS PATENTED PRIOR TO 1913, VESTED IN ORIGINAL PATENTEE BY LANDS ACT, R.S.O. 1970, CHAP. 360, SEC. 63, SUB	



SCALE 1:20 000
 SNOWMOBILE TRAIL (LAND USE PERMIT) NOTICE RECEIVED 92-DEC-09

DATE OF ISSUE
 MAY 07 1986
 PROVINCIAL RECORDING OFFICE - SUDBURY

Received Sept 22/86
 TOWNSHIP
MANN
 M.N.R. ADMINISTRATIVE DISTRICT
COCHRANE
 MINING DIVISION
PORCUPINE
 LAND TITLES / REGISTRY DIVISION
COCHRANE

Ministry of Natural Resources Ontario
 Ministry of Northern Development and Mines

SEPTEMBER 1986
 G-3537

THE INFORMATION THAT APPEARS ON THIS MAP HAS BEEN COMPILED FROM VARIOUS SOURCES, AND ACCURACY IS NOT GUARANTEED. THOSE WISHING TO STAKE MINING CLAIMS SHOULD CONSULT WITH THE MINING RECORDER, MINISTRY OF NORTHERN DEVELOPMENT AND MINES, FOR ADDITIONAL INFORMATION ON THE STATUS OF THE LANDS SHOWN HEREON.