

THE TOWNSHIP  
OF

**MARCH**

COUNTY OF  
CARLETON

**SOUTHERN ONTARIO  
MINING DIVISION**

SCALE: 1-INCH = 40 CHAINS

LEGEND

PAVED LAND	
CROWN LAND SALE	C.S.
LEASE	L.
LOCATED LAND	Loc
LICENSE OF OCCUPATION	L.O.
MINING RIGHTS ONLY	M.R.O.
SURFACE RIGHTS ONLY	S.R.O.
ROADS	
IMPROVED ROADS	
KING'S HIGHWAYS	
RAILWAYS	
POWER LINES	
MARSH OR MUSKEG	
MINES	

NOTES

THIS MAP TO BE USED FOR  
— SURVEY PURPOSE —

400' SURFACE RIGHTS RESERVATION AROUND ALL LAKES & RIVERS.

THE PITS AND QUARRIES CONTROL ACT, 1971

No person shall open, establish or operate a pit or quarry in this township except under authority of a licence issued by the Minister of Natural Resources.

THE INFORMATION THAT APPEARS ON THIS MAP HAS BEEN COMPILED FROM VARIOUS SOURCES, AND ACCURACY IS NOT GUARANTEED. THOSE WISHING TO STAKE MINING CLAIMS SHOULD CONSULT WITH THE MINING RECORDER, MINISTRY OF NORTHERN DEVELOPMENT AND MINES, FOR ADDITIONAL INFORMATION ON THE STATUS OF THE LANDS SHOWN HEREON.

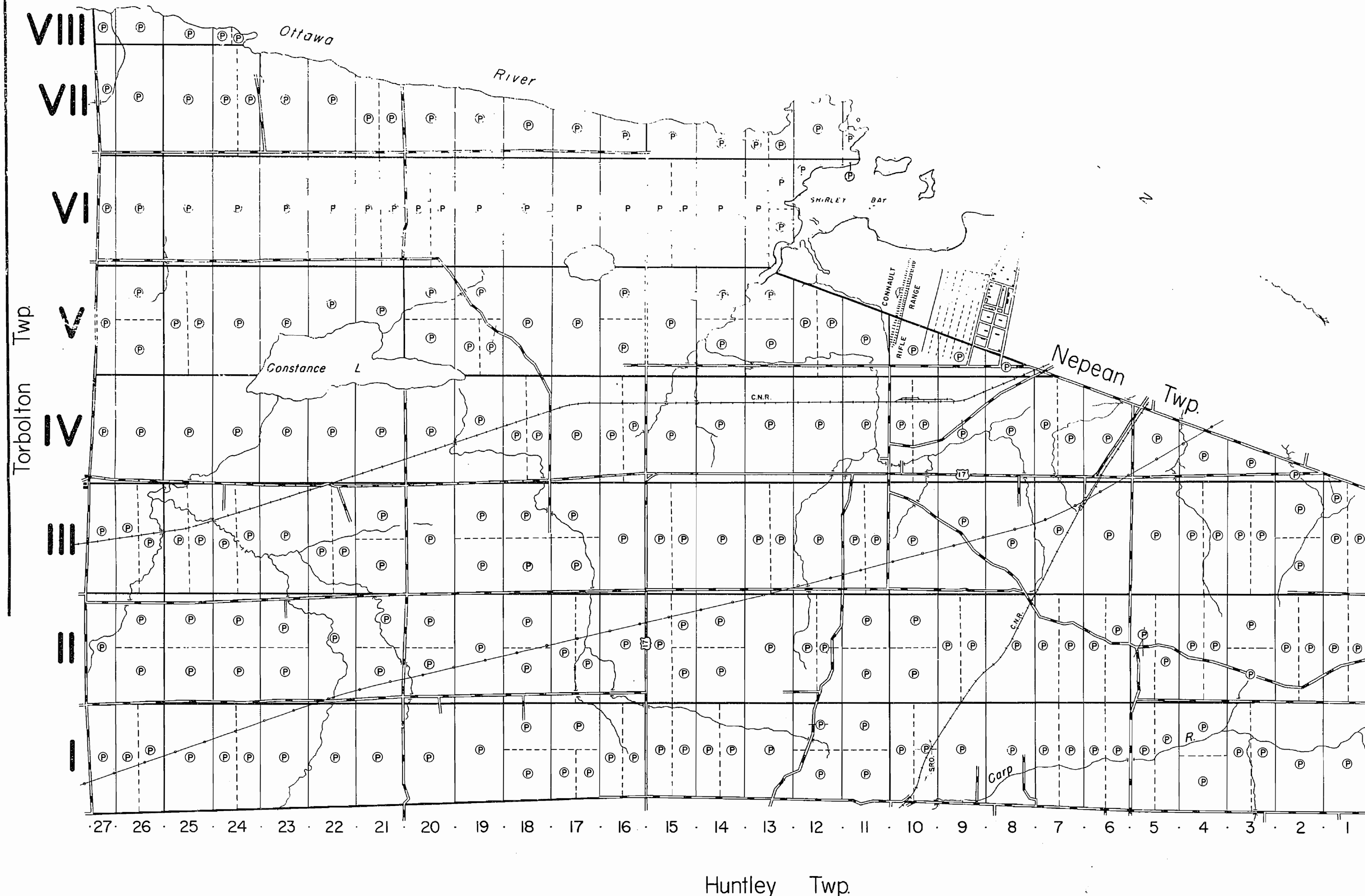
DATE OF ISSUE

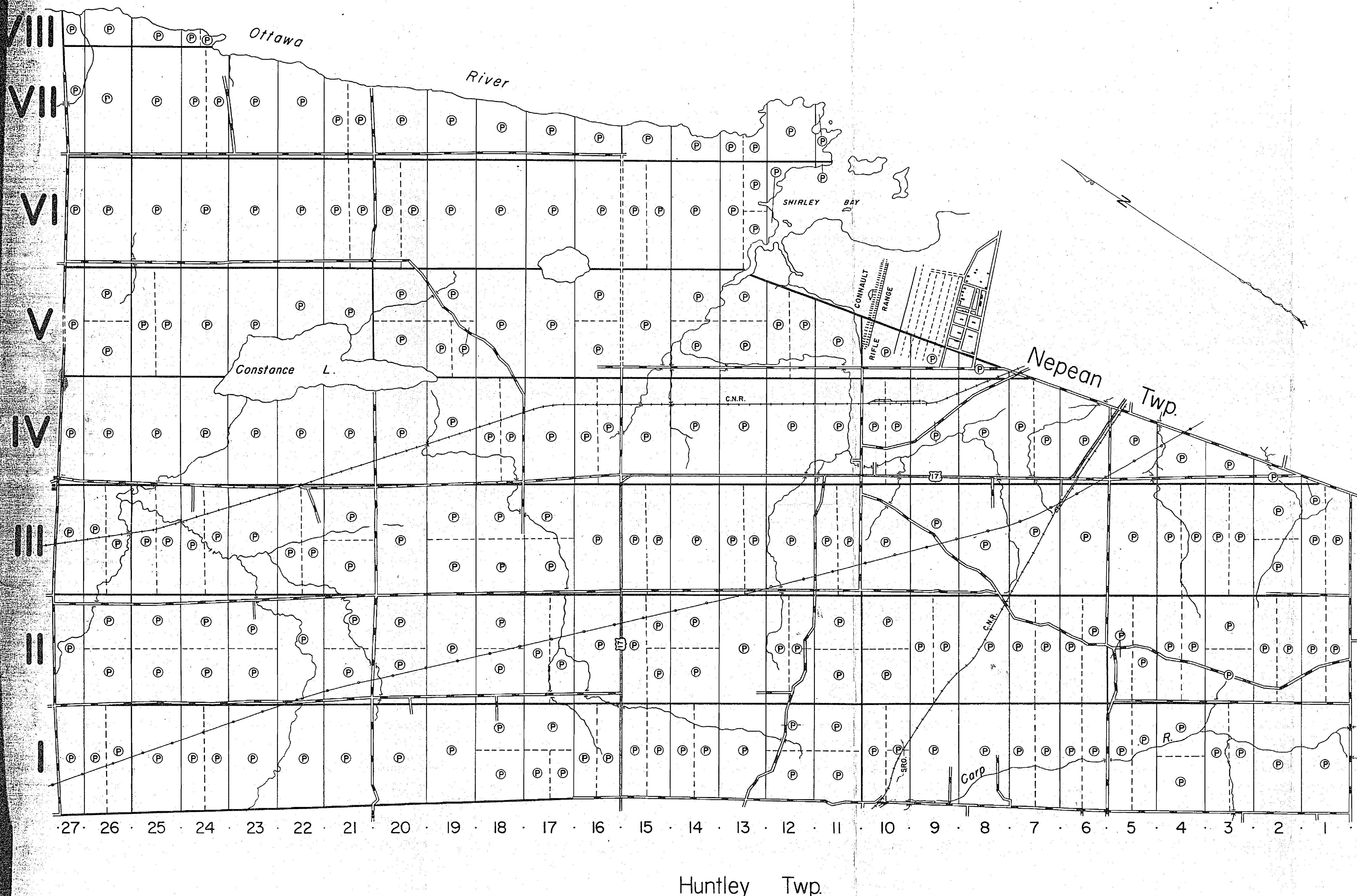
JUL 21 1990

SOUTHERN ONTARIO  
MINING DIVISION

PLAN NO.- M.121

ONTARIO  
MINISTRY OF NATURAL RESOURCES  
SURVEYS AND MAPPING BRANCH





THE TOWNSHIP  
OF

**MARCH**

COUNTY OF  
CARLETON

EASTERN ONTARIO  
MINING DIVISION

SCALE: 1-INCH= 40 CHAINS

LEGEND

PATENTED LAND	(P)
CROWN LAND SALE	C.S.
LEASES	(L)
LOCATED LAND	Loc.
LICENSE OF OCCUPATION	L.O.
MINING RIGHTS ONLY	M.R.O.
SURFACE RIGHTS ONLY	S.R.O.
ROADS	—
IMPROVED ROADS	—
KING'S HIGHWAYS	—
RAILWAYS	—
POWER LINES	—
MARSH OR MUSKEG	—
MINES	X

NOTES

THIS MAP TO BE USED FOR  
— SURVEY PURPOSE —

400' SURFACE RIGHTS RESERVATION AROUND ALL LAKES &  
RIVERS.

PLAN NO.- M. 121

DEPARTMENT OF MINES  
— ONTARIO —



THE TOWNSHIP  
OF

**MARCH**

COUNTY OF  
CARLETON

EASTERN ONTARIO  
MINING DIVISION

SCALE: 1-INCH=40 CHAINS

LEGEND

PATENTED LAND	Ⓟ
CROWN LAND SALE	C.S.
LEASES	Ⓛ
LOCATED LAND	Loc.
LICENSE OF OCCUPATION	L.O.
MINING RIGHTS ONLY	M.R.O.
SURFACE RIGHTS ONLY	S.R.O.
ROADS	—
IMPROVED ROADS	—
KING'S HIGHWAYS	—
RAILWAYS	—
POWER LINES	—
MARSH OR MUSKEG	—
MINES	ⓧ

NOTES

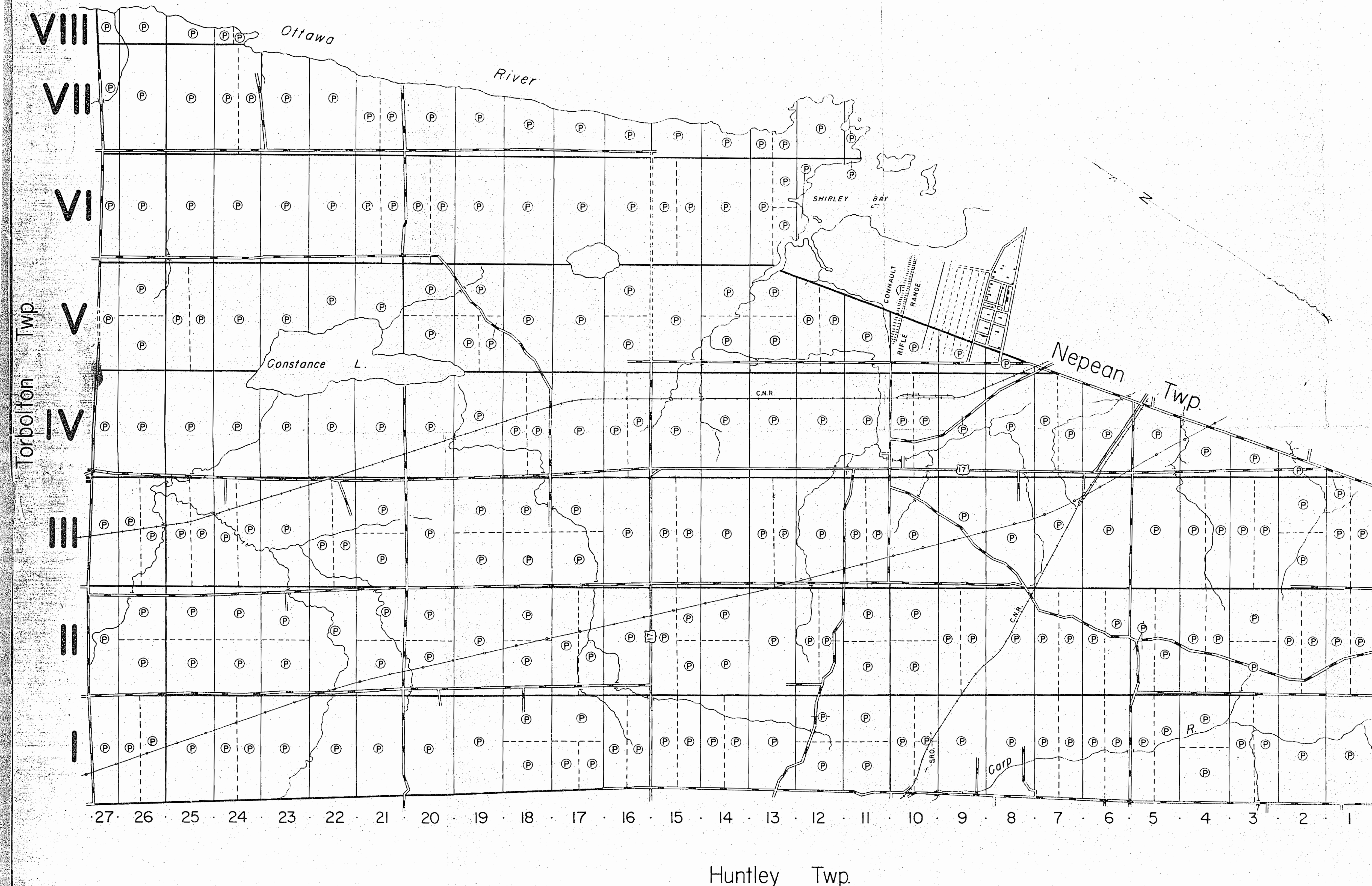
THIS MAP TO BE USED FOR  
— SURVEY PURPOSE —

400' SURFACE RIGHTS RESERVATION AROUND ALL LAKES &  
RIVERS.

MINING LANDS  
DATE OF ISSUE  
JAN 11 1973  
MINISTRY  
OF NATURAL RESOURCES

PLAN NO.- M.121

ONTARIO  
DEPARTMENT OF MINES  
AND NORTHERN AFFAIRS





THE TOWNSHIP  
OF

**MARCH**

COUNTY OF  
CARLETON

EASTERN ONTARIO  
MINING DIVISION

SCALE: 1-INCH=40 CHAINS

LEGEND

PATENTED LAND	Ⓟ
CROWN LAND SALE	C.S.
LEASES	Ⓛ
LOCATED LAND	Loc.
LICENSE OF OCCUPATION	L.O.
MINING RIGHTS ONLY	M.R.O.
SURFACE RIGHTS ONLY	S.R.O.
ROADS	—
IMPROVED ROADS	—
KING'S HIGHWAYS	—
RAILWAYS	—
POWER LINES	—
MARSH OR MUSKEG	—
MINES	✕

NOTES

THIS MAP TO BE USED FOR  
— SURVEY PURPOSE —

400' SURFACE RIGHTS RESERVATION AROUND ALL LAKES &  
RIVERS.

THE PITS AND QUARRIES CONTROL ACT, 1971

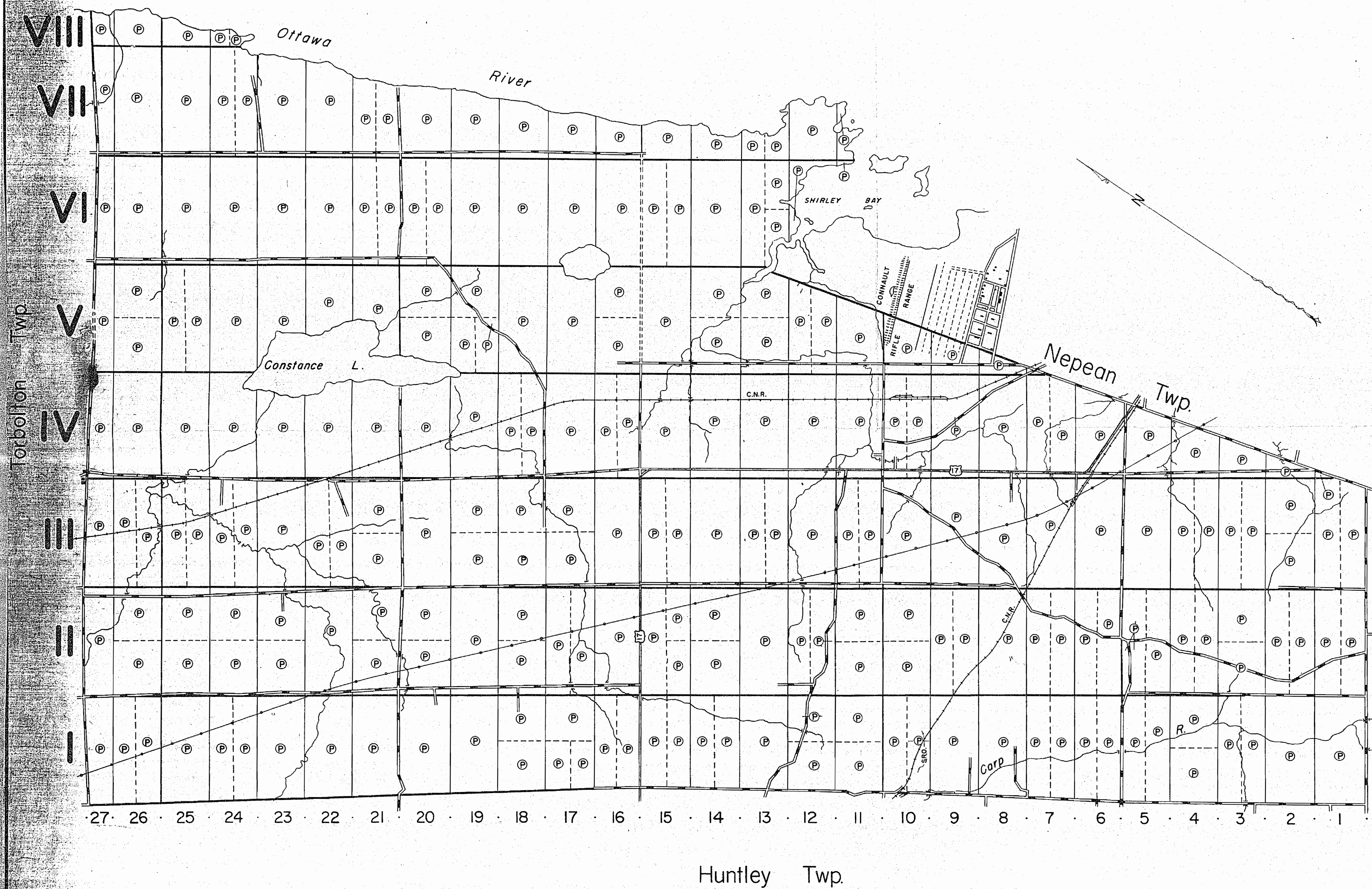
No person shall open, establish or operate a pit or  
quarry in this township except under authority of  
a licence issued by the Minister of Natural  
Resources.

MINING LANDS  
DATE OF ISSUE  
NOV 19 1975  
MINISTRY  
OF NATURAL RESOURCES

PLAN NO.- M. 121

ONTARIO  
MINISTRY OF NATURAL RESOURCES

SURVEYS AND MAPPING BRANCH





THE TOWNSHIP  
OF

**MARCH**

*M-121*

COUNTY OF  
CARLETON

EASTERN ONTARIO  
MINING DIVISION

SCALE: 1-INCH=40 CHAINS

LEGEND

PATENTED LAND	Ⓟ
CROWN LAND SALE	C.S.
LEASES	Ⓛ
LOCATED LAND	Loc.
LICENSE OF OCCUPATION	L.O.
MINING RIGHTS ONLY	M.R.O.
SURFACE RIGHTS ONLY	S.R.O.
ROADS	—
IMPROVED ROADS	—
KING'S HIGHWAYS	—
RAILWAYS	—
POWER LINES	—
MARSH OR MUSKEG	—
MINES	—

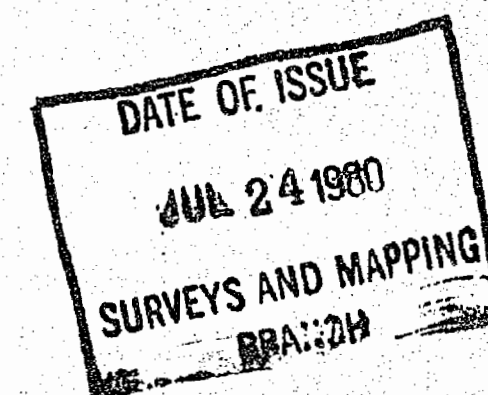
NOTES

THIS MAP TO BE USED FOR  
— SURVEY PURPOSE —

400' SURFACE RIGHTS RESERVATION AROUND ALL LAKES &  
RIVERS.

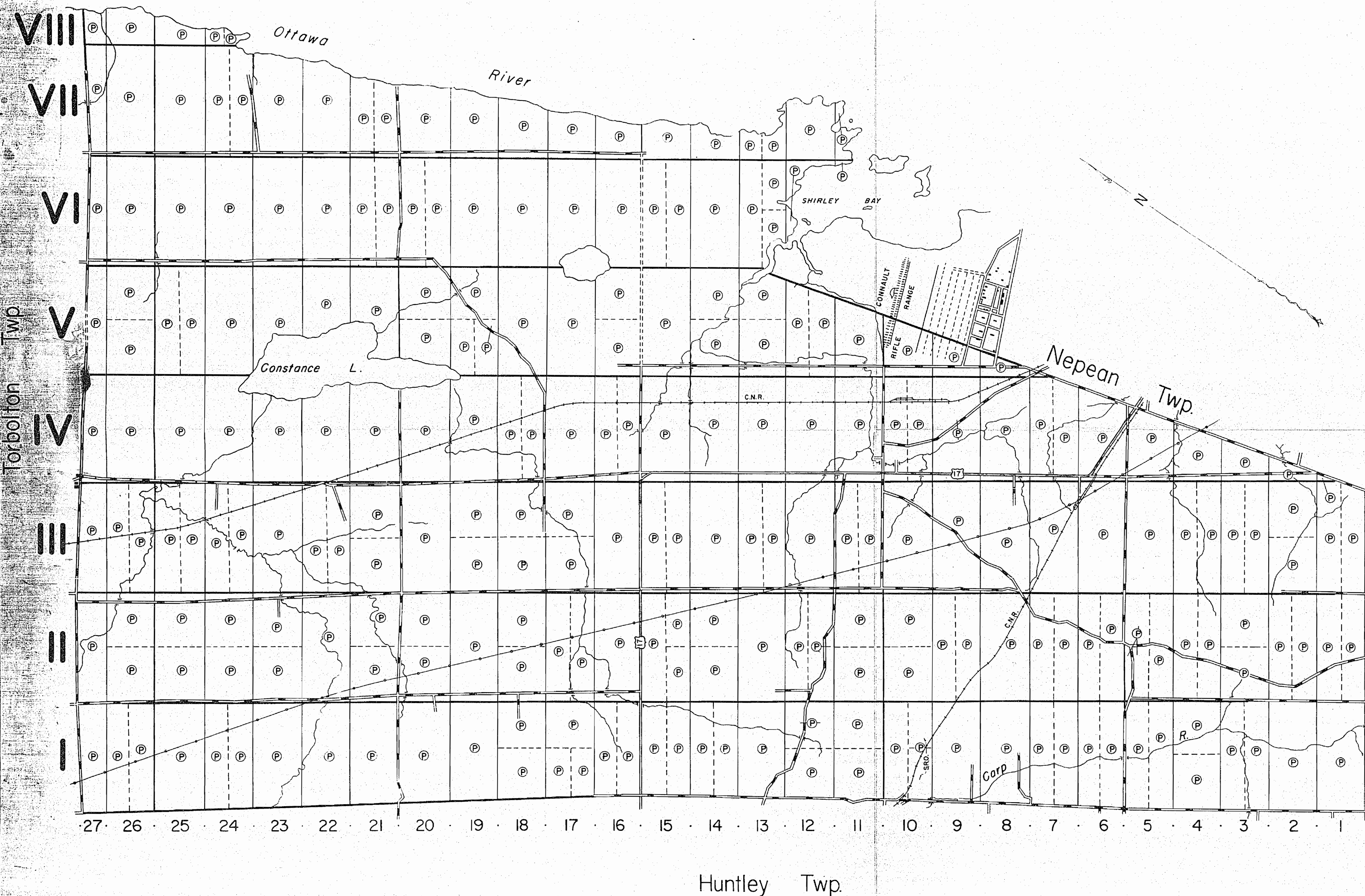
THE PITS AND QUARRIES CONTROL ACT, 1971

No person shall open, establish or operate a pit or  
quarry in this township except under authority of  
a licence issued by the Minister of Natural  
Resources.



PLAN NO.- M. 121

ONTARIO  
MINISTRY OF NATURAL RESOURCES  
SURVEYS AND MAPPING BRANCH





# MARCH

EASTERN ONTARIO  
MINING DIVISION

### LEGEND

## NOTES

400' SURFACE RIGHTS RESERVATION AROUND ALL LAKES &  
RIVERS

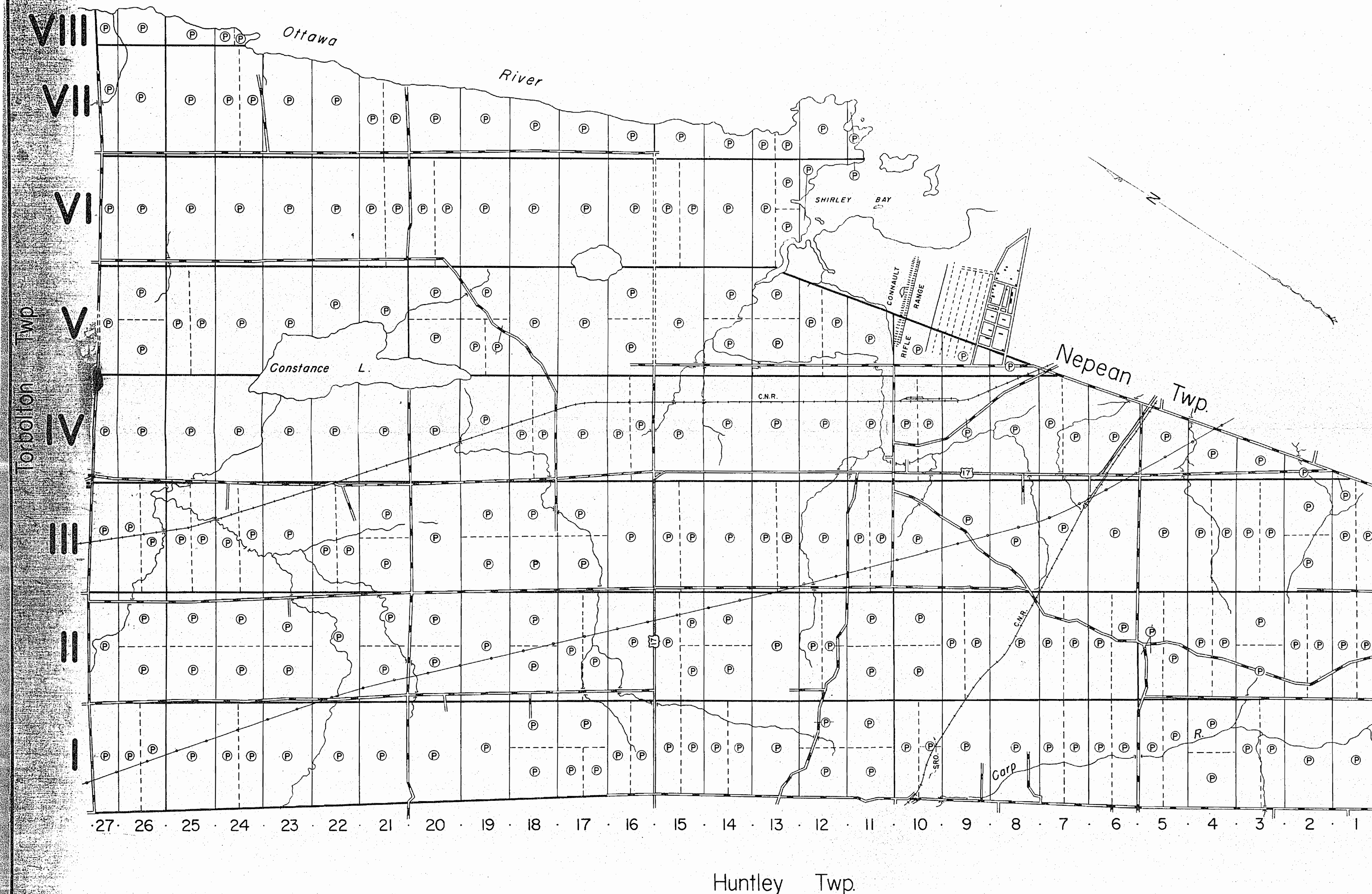
THE PITS AND QUARRIES CONTROL ACT, 1971

No person shall open, establish or operate a pit or quarry in this township except under authority of a licence issued by the Minister of Natural Resources.

DATE OF ISSUE  
JUL 19 1982  
Ministry of Natural Resources  
TORONTO

PLAN NO.- M.121

ONTARIO  
MINISTRY OF NATURAL RESOURCES  
SURVEYS AND MAPPING BRANCH





THE TOWNSHIP  
"E" OF M-121

**MARCH**  
D.M. OTTAWA  
COUNTY OF  
CARLETON

EASTERN ONTARIO  
MINING DIVISION

SCALE: 1-INCH=40 CHAINS

### LEGEND

PATENTED LAND	Ⓟ
CROWN LAND SALE	C.S.
LEASES	Ⓛ
LOCATED LAND	Loc.
LICENSE OF OCCUPATION	L.O.
MINING RIGHTS ONLY	M.R.O.
SURFACE RIGHTS ONLY	S.R.O.
ROADS	—
IMPROVED ROADS	—
KING'S HIGHWAYS	—
RAILWAYS	—
POWER LINES	—
MARSH OR MUSKEG	—
MINES	—

### NOTES

THIS MAP TO BE USED FOR  
— SURVEY PURPOSE —

400' SURFACE RIGHTS RESERVATION AROUND ALL LAKES & RIVERS.

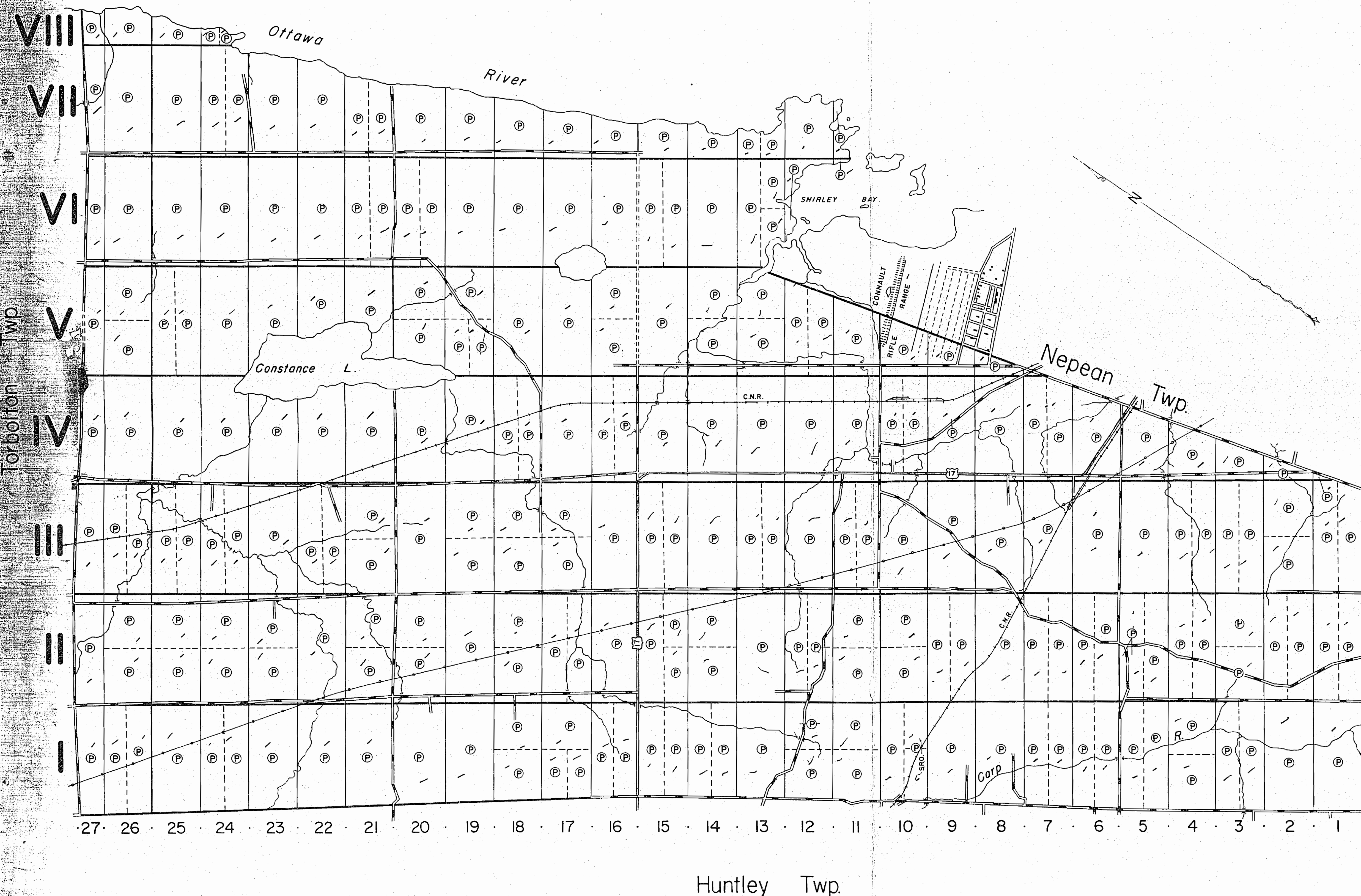
THE PITS AND QUARRIES CONTROL ACT, 1971

No person shall open, establish or operate a pit or quarry in this township except under authority of a licence issued by the Minister of Natural Resources.

DATE OF ISSUE  
JUL 12 1983  
Ministry of Natural Resources  
TORONTO

PLAN NO.- M.121

ONTARIO  
MINISTRY OF NATURAL RESOURCES  
SURVEYS AND MAPPING BRANCH





THE TOWNSHIP  
E OF M121

# MARCH

CARLETON PLACE DISTRICT  
COUNTY OF  
CARLETON

**SOUTHERN ONTARIO**

MINING DIVISION  
RESIDENT GEOLOGIST-TWEED  
SCALE: 1-INCH=40 CHAINS

## LEGEND

PATENTED LAND	Ⓟ
CROWN LAND SALE	C.S.
LEASES	Ⓛ
LOCATED LAND	Loc.
LICENSE OF OCCUPATION	L.O.
MINING RIGHTS ONLY	M.R.O.
SURFACE RIGHTS ONLY	S.R.O.
ROADS	—
IMPROVED ROADS	—
KING'S HIGHWAYS	—
RAILWAYS	—
POWER LINES	—
MARSH OR MUSKEG	—
MINES	ⓧ


## NOTES

THIS MAP TO BE USED FOR  
— SURVEY PURPOSE —

400' SURFACE RIGHTS RESERVATION AROUND ALL LAKES & RIVERS.

THE PITS AND QUARRIES CONTROL ACT, 1971

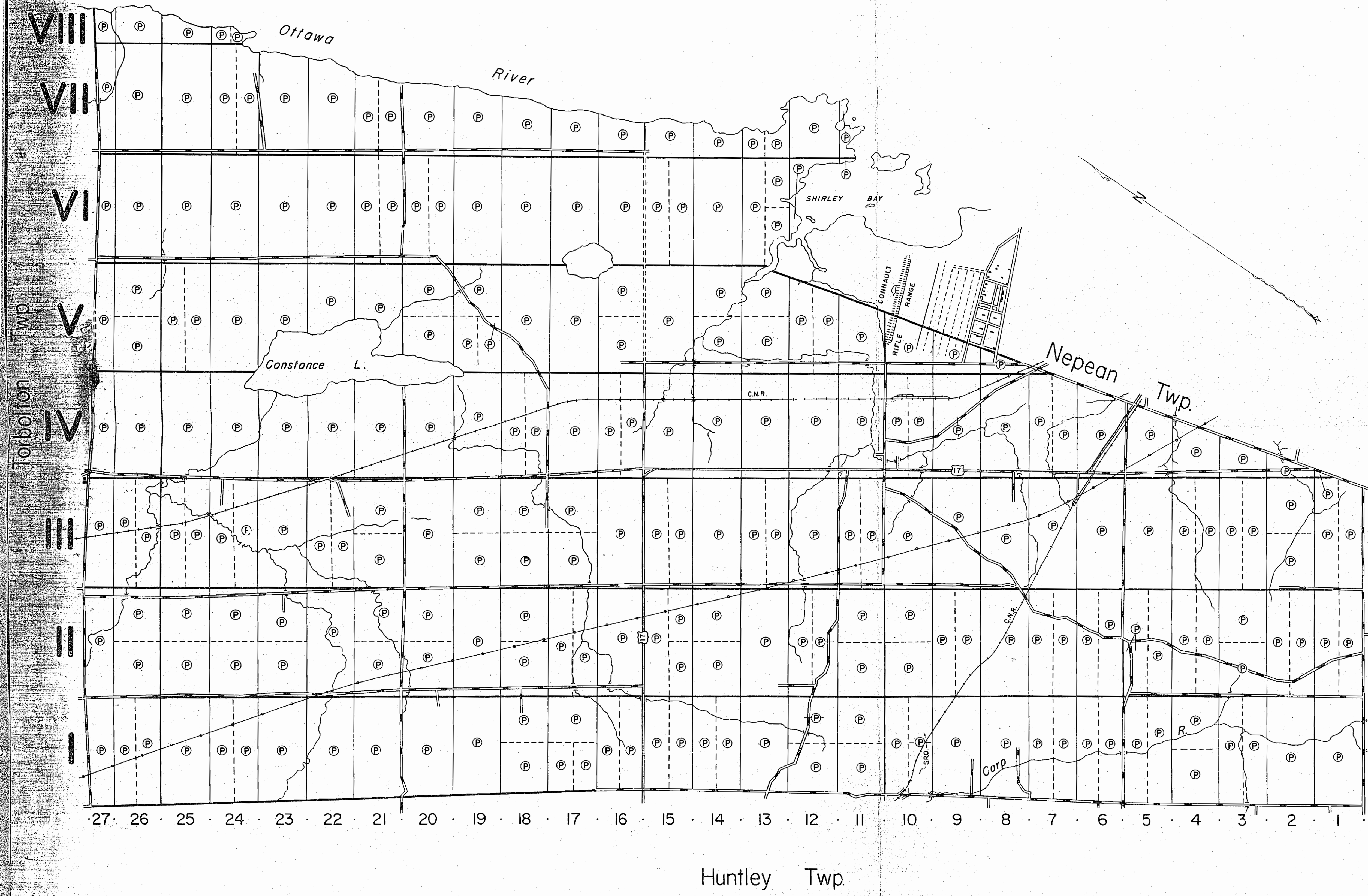
No person shall open, establish or operate a pit or quarry in this township except under authority of a licence issued by the Minister of Natural Resources.



PLAN NO.- M.121

ONTARIO  
MINISTRY OF NATURAL RESOURCES

SURVEYS AND MAPPING BRANCH





THE TOWNSHIP  
OF

**MARCH**

COUNTY OF  
CARLETON

SOUTHERN ONTARIO  
MINING DIVISION

SCALE: 1-INCH = 40 CHAINS

LEGEND

PAVED LAND	
CROWN LAND SALE	C.S.
LEASE	L.
LOCATED LAND	Loc
LICENSE OF OCCUPATION	L.O.
MINING RIGHTS ONLY	M.R.O.
SURFACE RIGHTS ONLY	S.R.O.
ROADS	
IMPROVED ROADS	
KING'S HIGHWAYS	
RAILWAYS	
POWER LINES	
MARSH OR MUSKEG	
MINES	

NOTES

THIS MAP TO BE USED FOR  
—SURVEY PURPOSE—

400' SURFACE RIGHTS RESERVATION AROUND ALL LAKES & RIVERS.

THE PITS AND QUARRIES CONTROL ACT, 1971

No person shall open, establish or operate a pit or quarry in this township except under authority of a licence issued by the Minister of Natural Resources.

THE INFORMATION THAT APPEARS ON THIS MAP HAS BEEN COMPILED FROM VARIOUS SOURCES, AND ACCURACY IS NOT GUARANTEED. THOSE WISHING TO STAKE MINING CLAIMS SHOULD CONSULT WITH THE MINING RECORDER, MINISTRY OF NORTHERN DEVELOPMENT AND MINES, FOR ADDITIONAL INFORMATION ON THE STATUS OF THE LANDS SHOWN HEREON.

PLAN NO.- M.121

ONTARIO  
MINISTRY OF NATURAL RESOURCES  
SURVEYS AND MAPPING BRANCH

