

AREA OF

# MARIA LAKE (NORTH PART)

DISTRICT OF  
KENORA  
(PATRICIA PORTION)

PATRICIA  
MINING DIVISION


SCALE: 1-INCH = 40 CHAINS

## LEGEND

PATENTED LAND	Ⓟ
CROWN LAND SALE	C.S.
LEASES	Ⓛ
LOCATED LAND	Ⓛ.
LICENSE OF OCCUPATION	Ⓛ.
MINING RIGHTS ONLY	M.R.O.
SURFACE RIGHTS ONLY	S.R.O.
ROADS	—
IMPROVED ROADS	—
KING'S HIGHWAYS	—
RAILWAYS	—
POWER LINES	—
MARSH OR MUSKEG	—
MINES	—
CANCELLED	—

## NOTES

400' Reserve around all Lakes and Rivers  
to Dept. of Lands & Forests.



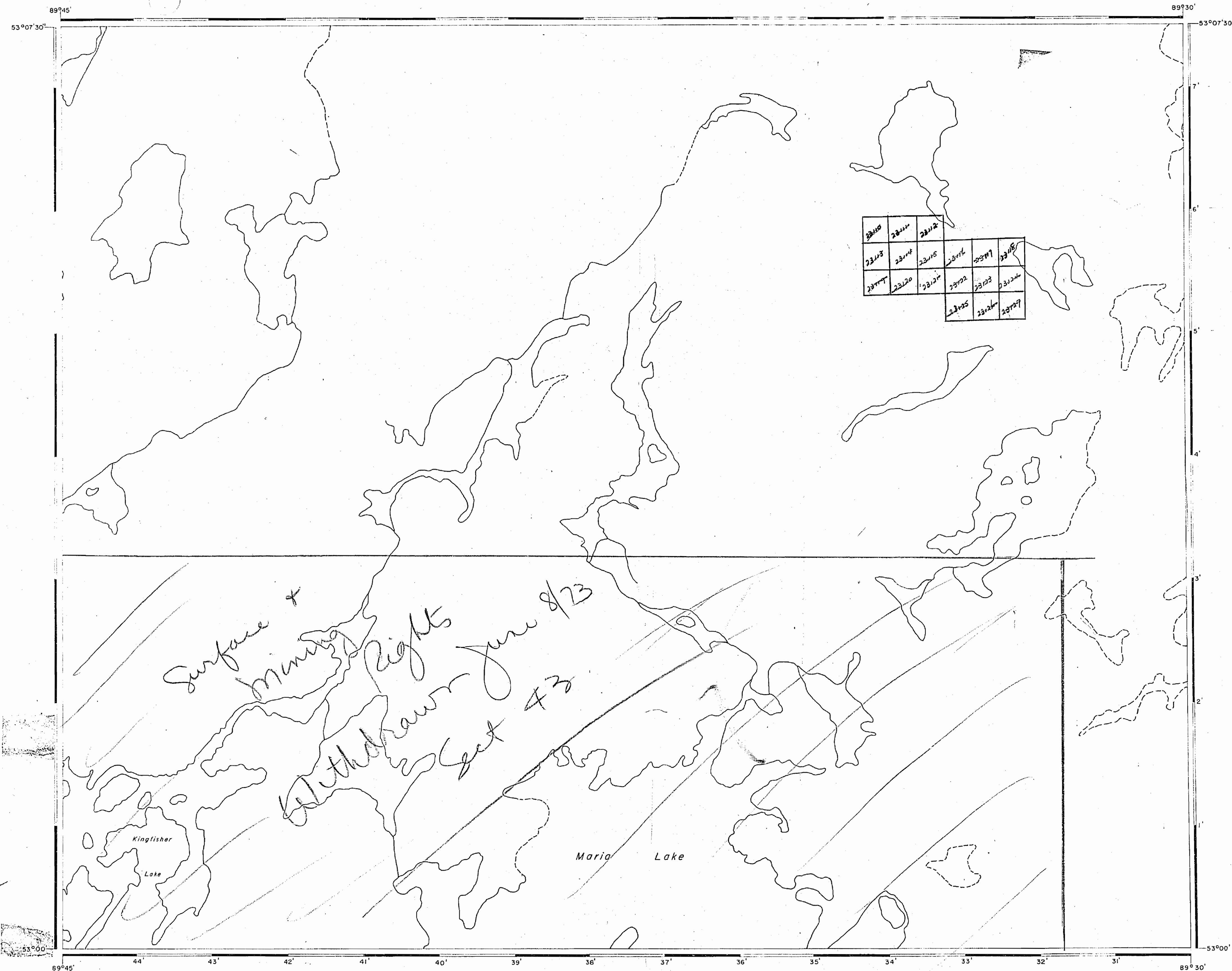
# 2

6-2114

NATIONAL TOPOGRAPHIC SERIES 53 H

PLAN NO. - M-2559

MINISTRY OF NATURAL RESOURCES  
SURVEYS AND MAPPING BRANCH



AREA OF

# MARIA LAKE (NORTH PART)

DISTRICT OF  
KENORA  
(PATRICIA PORTION)

PATRICIA  
MINING DIVISION

SCALE: 1-INCH = 40 CHAINS

## LEGEND

PATENTED LAND	Ⓟ
CROWN LAND SALE	C.S.
LEASES	Ⓛ
LOCATED LAND	Loc.
LICENSE OF OCCUPATION	L.O.
MINING RIGHTS ONLY	M.R.O.
SURFACE RIGHTS ONLY	S.R.O.
ROADS	—
IMPROVED ROADS	—
KING'S HIGHWAYS	—
RAILWAYS	—
POWER LINES	—
MARSH OR MUSKEG	—
MINES	✱
CANCELLED	Ⓢ

## NOTES

400' Reserve around all Lakes and Rivers  
to Dept. of Lands & Forests.

#1

6-2114

PLAN NO. - M-2559

DEPARTMENT OF MINES  
— ONTARIO —



Area Not Mapped

KINGFISHER LAKE G-2505

BIG NORTH LAKE G-1956

Maria Lake

Kingfisher Lake

Area Not Mapped

## LEGEND

HIGHWAY AND ROUTE No.	
OTHER ROADS	
TRAILS	
SURVEYED LINES	
TOWNSHIPS, BASE LINES, ETC.	
LOTS, MINING CLAIMS, PARCELS, ETC.	
UNSURVEYED LINES	
LOT LINES	
PARCEL BOUNDARY	
MINING CLAIMS ETC.	
RAILWAY AND RIGHT OF WAY	
UTILITY LINES	
NON-PERENNIAL STREAM	
FLOODING OR FLOODING RIGHTS	
SUBDIVISION OR COMPOSITE PLAN	
RESERVATIONS	
ORIGINAL SHORELINE	
MARSH OR MUSKEG	
MINES	
TRAVERSE MONUMENT	

## DISPOSITION OF CROWN LANDS

TYPE OF DOCUMENT	SYMBOL
PATENT, SURFACE & MINING RIGHTS	
SURFACE RIGHTS ONLY	
MINING RIGHTS ONLY	
LEASE, SURFACE & MINING RIGHTS	
SURFACE RIGHTS ONLY	
MINING RIGHTS ONLY	
LICENCE OF OCCUPATION	
ORDER-IN-COUNCIL	
RESERVATION	
CANCELLED	
SAND & GRAVEL	

NOTE: MINING RIGHTS IN PARCELS PATENTED PRIOR TO MAY 8, 1913, VESTED IN ORIGINAL PATENTEE BY THE PUBLIC LANDS ACT, R.S.O. 1910, CHAP. 300, SEC. 83, SUBSEC. 1.

## REFERENCES

### AREAS WITHDRAWN FROM DISPOSITION


M.R.O. - MINING RIGHTS ONLY
S.R.O. - SURFACE RIGHTS ONLY
M. & S. - MINING AND SURFACE RIGHTS

Description	Order No.	Date	Disposition	File
-------------	-----------	------	-------------	------

AREA IN SHIBOGAMA INTERIM PLANNING BOARD  
CALL FOR DETAILS 737-2662

THE INFORMATION THAT APPEARS ON THIS MAP HAS BEEN COMPILED FROM VARIOUS SOURCES, AND ACCURACY IS NOT GUARANTEED. THOSE WISHING TO STAKE MINING CLAIMS SHOULD CONSULT WITH THE MINING RECORDER, MINISTRY OF NORTHERN DEVELOPMENT AND MINES, FOR ADDITIONAL INFORMATION ON THE STATUS OF THE LANDS SHOWN HEREON.

SCALE: 1 INCH = 40 CHAINS



AREA  
**MARIA LAKE**  
(NORTH PART)  
M.M.R. ADMINISTRATIVE DISTRICT  
**SIoux LOOKOUT**  
MINING DIVISION  
**PATRICIA**  
LAND TITLES / REGISTRY DIVISION  
**KENORA (PATRICIA PORTION)**

Ministry of Natural Resources  
Land Management Branch

Date: FEBRUARY, 1984

Number  
**G-2114**