

THE TOWNSHIP OF *June 25/74*
OF

MARIA

COUNTY OF
RENFREW

EASTERN ONTARIO
MINING DIVISION

SCALE: 1-INCH = 40 CHAINS

LEGEND

- PATENTED LAND ⊙
- CROWN LAND SALE C.S.
- LEASES ⊙
- LOCATED LAND Loc.
- LICENSE OF OCCUPATION L.O.
- MINING RIGHTS ONLY M.R.O.
- SURFACE RIGHTS ONLY S.R.O.
- ROADS —
- IMPROVED ROADS —
- KING'S HIGHWAYS —
- RAILWAYS —
- POWER LINES —
- MARSH OR MUSKEG —
- MINES X
- CANCELLED C.

NOTES

THIS MAP IS NOT TO BE USED FOR SURVEY PURPOSES

400 surface right reservation around all lakes and rivers.

Summer resort locations patented for surface rights only shown thus ⊙

DES JOACHIMS DEVELOPMENT
WATER POWER LEASE No. 102

All the unalienated part of the bed of the Ottawa River (Ontario side) in the township of Maria including unalienated islands therein together with the right to raise the water level and flood crown lands up to 505 contour from east boundary of twp. to traverse station B.17 in crown reserve and to 506 contour from this point westerly to the west boundary of township. Geodetic survey of Canada datum.

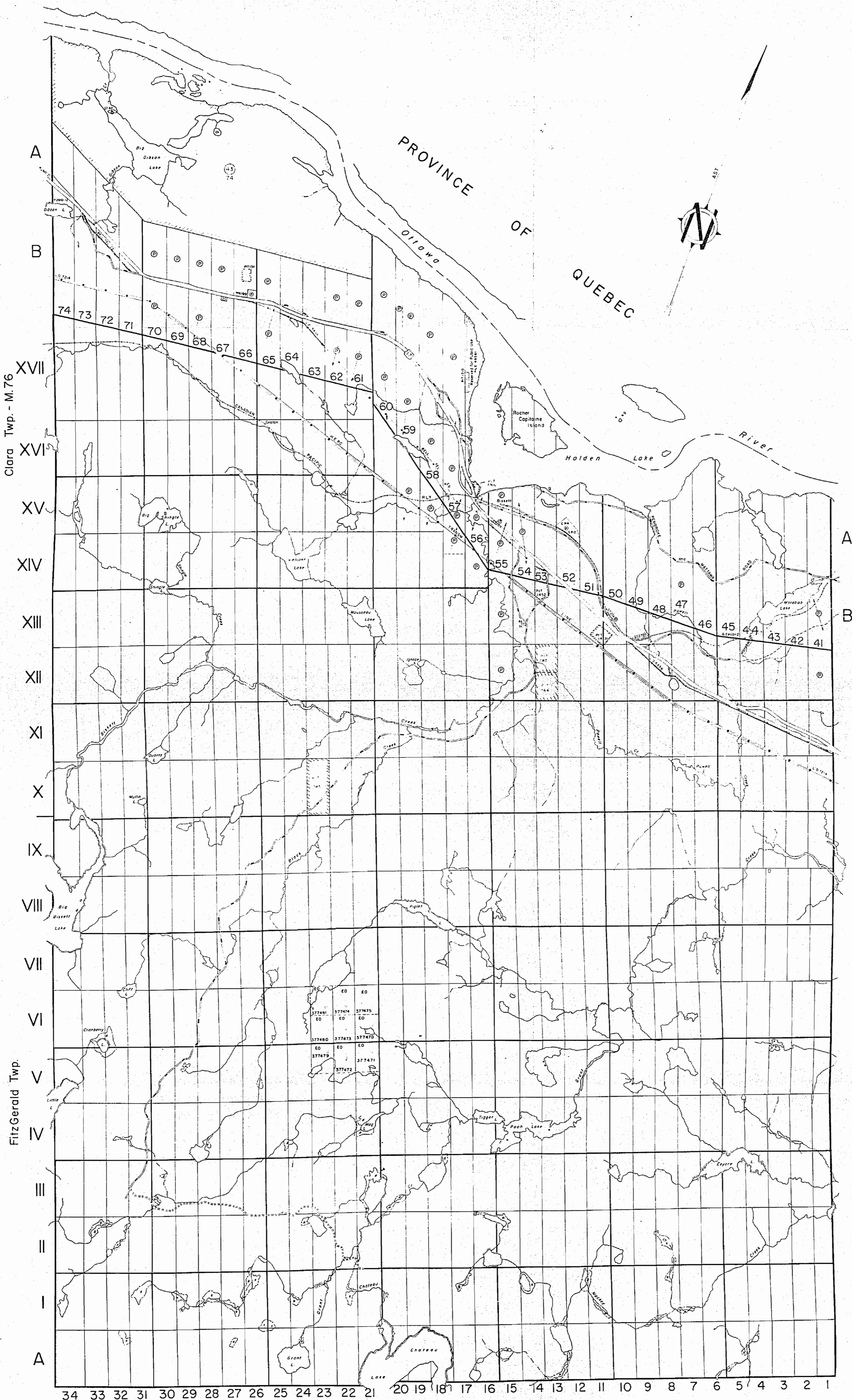
Areas withdrawn from staking under Section 43 of the Mining Act.

File	Date	Disposition
160707	MAY 3, 72	S R O

MINING LANDS -
DATE OF ISSUE
JUN 25 1974
MINISTRY OF NATURAL RESOURCES

PLAN NO. M.1910

ONTARIO
MINISTRY OF NATURAL RESOURCES
SURVEYS AND MAPPING BRANCH



Head Twp. - M.1266

Edgar Twp.

MARIA

COUNTY OF RENFREW

EASTERN ONTARIO MINING DIVISION
SCALE: 1-INCH = 40 CHAINS

LEGEND

- PATENTED LAND ⊙
- CROWN LAND SALE ⊙
- LEASES ⊙
- LOCATED LAND ⊙
- LICENSE OF OCCUPATION L.O.
- MINING RIGHTS ONLY M.R.O.
- SURFACE RIGHTS ONLY S.R.O.
- ROADS —
- IMPROVED ROADS —
- KING'S HIGHWAYS —
- RAILWAYS —
- POWER LINES —
- MARSH OR MUSKEG —
- MINES X
- CANCELLED C

NOTES

THIS MAP IS NOT TO BE USED FOR SURVEY PURPOSES

400 surface rights reservation around all lakes and rivers.

Summer resort locations patented for surface rights only shown thus ⊙

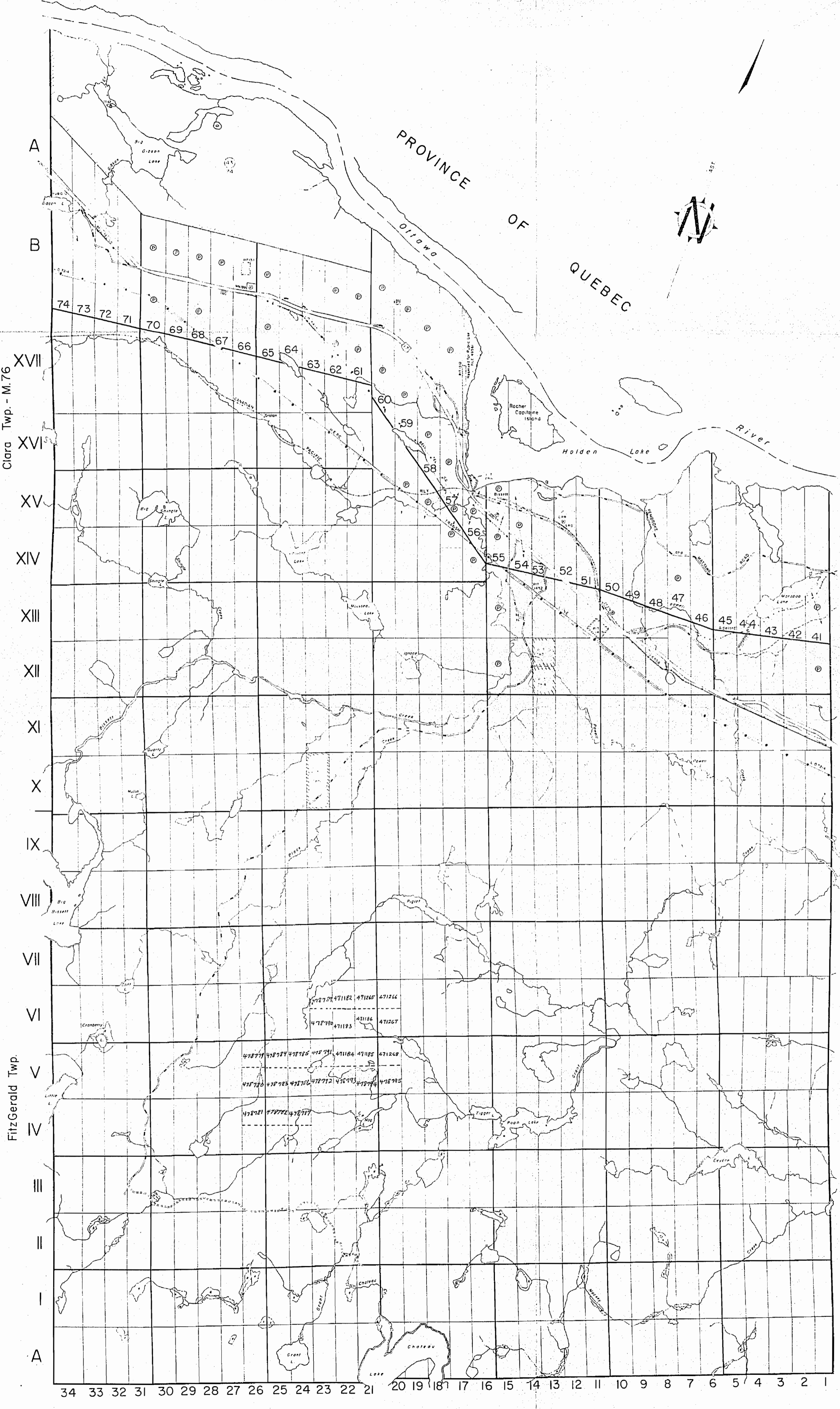
DES JOACHIMS DEVELOPMENT
WATER POWER LEASE No. 102

All the unalienated part of the bed of the Ottawa River (Ontario side) in the township of Maria including unalienated islands therein together with the right to raise the water level and flood crown lands up to 505 contour from east boundary of township to traverse station B.17 in crown reserve and to 506 contour from this point westerly to the west boundary of township Geodetic survey of Canada datum

Areas withdrawn from staking under Section 43 of the Mining Act.

File	Date	Disposition
43	1975	...

MINING LANDS - DATE OF ISSUE
NOV 20 1975
MINISTRY OF NATURAL RESOURCES



Head Twp. - M.1266

THE TOWNSHIP OF

MARIA

COUNTY OF
RENFREW

EASTERN ONTARIO
MINING DIVISION

SCALE: 1-INCH = 40 CHAINS

LEGEND

- PATENTED LAND ⊙
- CROWN LAND SALE C.S.
- LEASES ⊖
- LOCATED LAND ⊙
- LICENSE OF OCCUPATION L.O.
- MINING RIGHTS ONLY M.R.O.
- SURFACE RIGHTS ONLY S.R.O.
- ROADS —
- IMPROVED ROADS —
- KING'S HIGHWAYS —
- RAILWAYS —
- POWER LINES —
- MARSH OR MUSKEG —
- MINES ⊙
- CANCELLED ⊙

NOTES

THIS MAP IS NOT TO BE USED FOR SURVEY PURPOSES

400 surface rights reservation around all lakes and rivers.

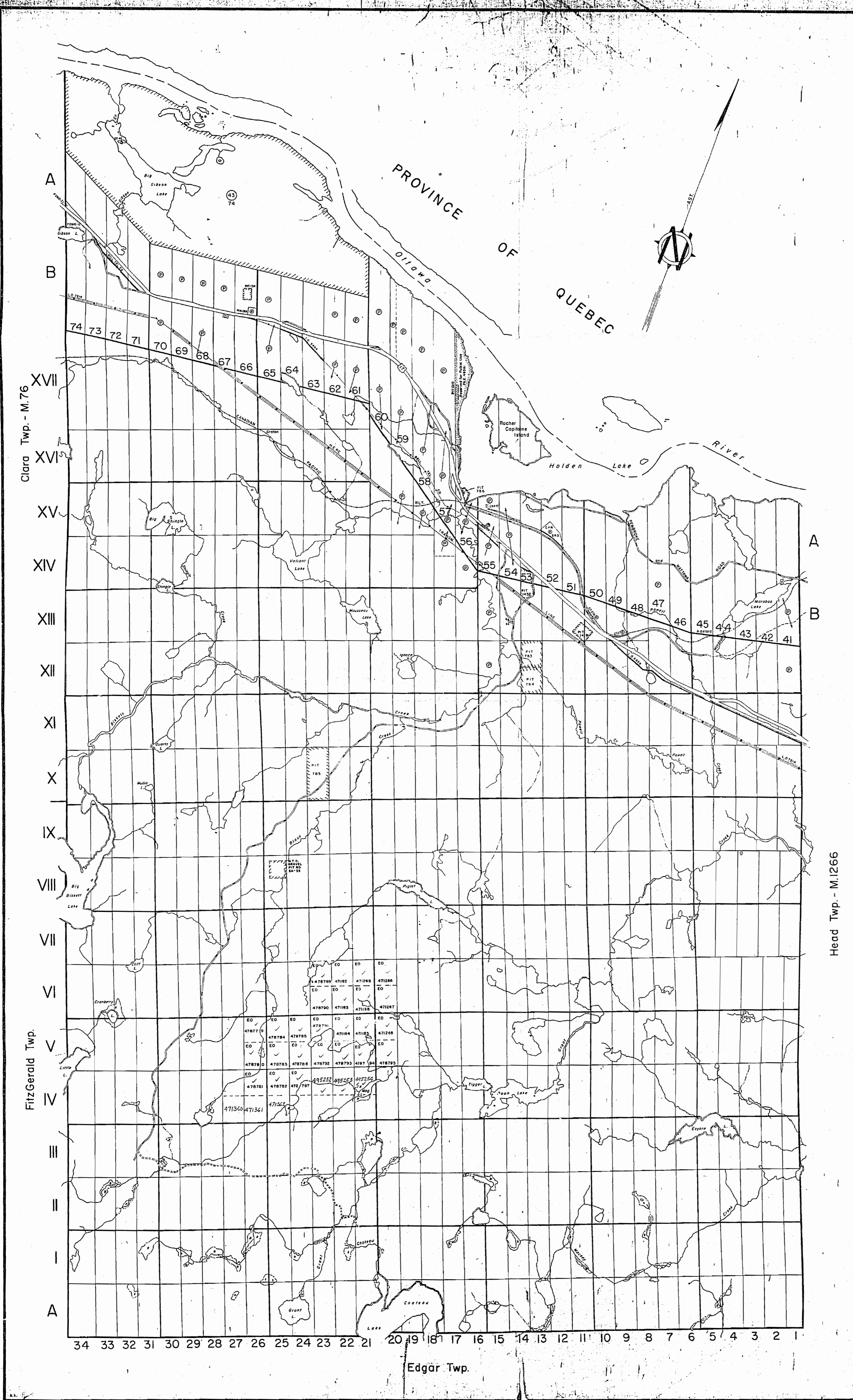
Summer resort locations patented for surface rights only shown thus ⊙

DES JOACHIMS DEVELOPMENT
WATER POWER LEASE No. 102

All the unalienated part of the bed of the Ottawa River (Ontario side) in the township of Maria including unalienated islands therein together with the right to raise the water level and flood crown lands up to 505' contour from east boundary of township to traverse station B.117 in crown reserve and to 506' contour from this point westerly to the west boundary of township. Geodetic survey of Canada datum.

Areas withdrawn from staking under Section 43 of the Mining Act:

File	Date	Disposition
160707	MAR 3, '72	S. R. O.



Head Twp. - M.1266

DATE OF ISSUE
JUN 20 1977
SURVEYS AND MAPPING
BRANCH

PLAN NO. M.1910
ONTARIO
MINISTRY OF NATURAL RESOURCES
SURVEYS AND MAPPING BRANCH

THE TOWNSHIP OF

MARIA

COUNTY OF RENFREW

EASTERN ONTARIO MINING DIVISION

SCALE: 1-INCH = 40 CHAINS

LEGEND

PATENTED LAND	⊙
CROWN LAND SALE	C.S.
LEASES	Ⓞ
LOCATED LAND	Loc.
LICENSE OF OCCUPATION	L.O.
MINING RIGHTS ONLY	M.R.O.
SURFACE RIGHTS ONLY	S.R.O.
ROADS	—
IMPROVED ROADS	—
KING'S HIGHWAYS	—
RAILWAYS	—
POWER LINES	—
MARSH OR MUSKEG	—
MINES	ⓧ
CANCELLED	C.

NOTES

THIS MAP IS NOT TO BE USED FOR SURVEY PURPOSES

400 surface rights reservation around all lakes and rivers.

Summer resort locations patented for surface rights only shown thus ⊙

DES JOACHIMS DEVELOPMENT
WATER POWER LEASE No. 102

All the unalienated part of the bed of the Ottawa River (Ontario side) in the township of Maria including unalienated islands therein together with the right to raise the water level and flood crown lands up to 505' contour from east boundary of twp to traverse station B117 in crown reserve and to 506' contour from this point westerly to the west boundary of township. Geodetic survey of Canada datum.

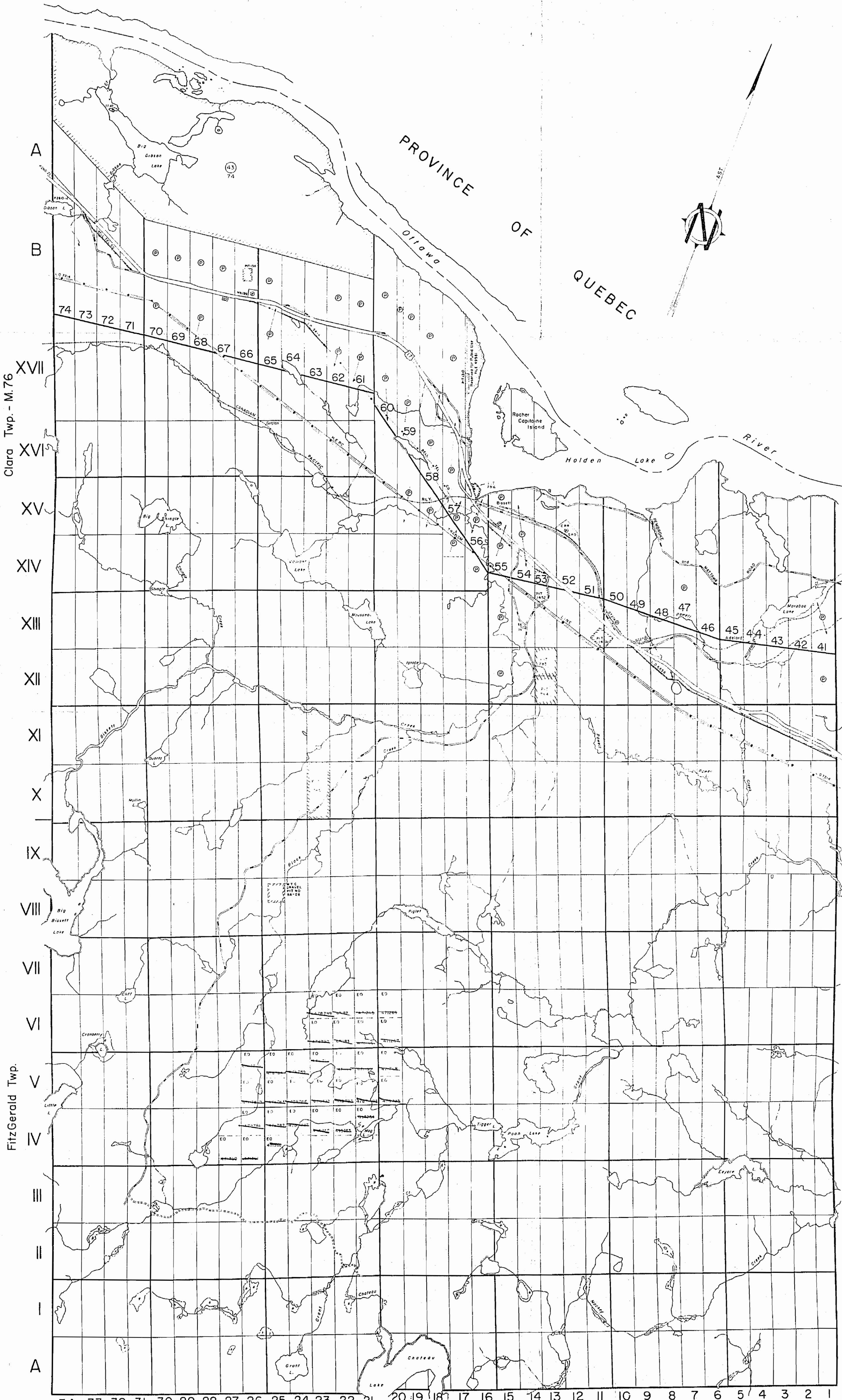
Areas withdrawn from staking under Section 43 of the Mining Act.

File	Date	Disposition
160707	MAR 5, 72	S R O

DATE OF ISSUE
JAN - 3 1978
SURVEYS AND MAPPING
BRANCH

PLAN NO. M.1910

ONTARIO
MINISTRY OF NATURAL RESOURCES
SURVEYS AND MAPPING BRANCH



Head Twp. - M.1266

Edgar Twp.

THE TOWNSHIP OF **MARIA**
 17-1910
 COUNTY OF RENFREW

EASTERN ONTARIO MINING DIVISION
 SCALE: 1-INCH = 40 CHAINS

LEGEND

- PATENTED LAND ⊙
- CROWN LAND SALE ⊙
- LEASES ⊙
- LOCATED LAND Loc.
- LICENSE OF OCCUPATION L.O.
- MINING RIGHTS ONLY M.R.O.
- SURFACE RIGHTS ONLY S.R.O.
- ROADS —
- IMPROVED ROADS —
- KING'S HIGHWAYS —
- RAILWAYS —
- POWER LINES —
- WARTH OR MUSKEG —
- MINES X
- CANCELLED C.

NOTES

THIS MAP IS NOT TO BE USED FOR SURVEY PURPOSES

400 surface rights reservation around all lakes and rivers.

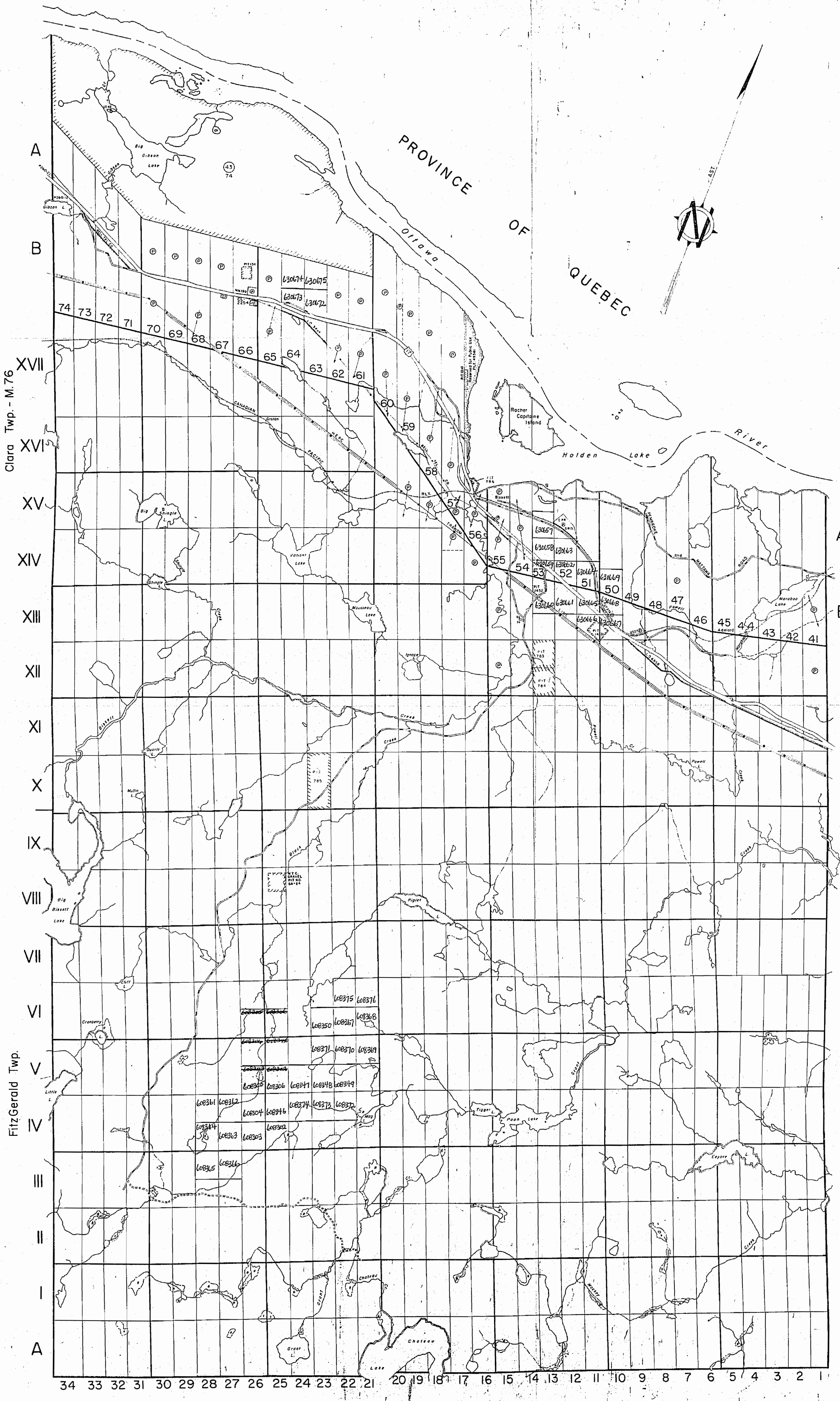
Summer resort locations patented for surface rights only shown thus ⊙

DES JOACHIMS DEVELOPMENT
 WATER POWER LEASE No. 102

All the unalienated part of the bed of the Ottawa River (Ontario side) in the township of Maria including unalienated islands therein together with the right to raise the water level and flood crown lands up to 505 contour from east boundary of twp. to traverse station B.117 in crown reserve and to 506 contour from this point westerly to the west boundary of township. Geodetic survey of Canada datum.

Areas withdrawn from staking under Section 43 of the Mining Act.

File	Date	Disposition
160707	MAR 3, 72	S. R. O.



Head Twp. - M.1266

DATE OF ISSUE
 44. 31 1980
 SURVEYS AND MAPPING
 BRANCH

PLAN NO. M.1910

ONTARIO
 MINISTRY OF NATURAL RESOURCES
 SURVEYS AND MAPPING BRANCH

THE TOWNSHIP
"A" OF M-1910
MARIA
PEMBROKE
D.M. ~~WILMOT~~
COUNTY OF
RENFREW

EASTERN ONTARIO
MINING DIVISION
SCALE: 1-INCH = 40 CHAINS

LEGEND

- PATENTED LAND Ⓟ
- CROWN LAND SALE C.S.
- LEASES L.
- LOCATED LAND Loc.
- LICENSE OF OCCUPATION L.O.
- MINING RIGHTS ONLY M.R.O.
- SURFACE RIGHTS ONLY S.R.O.
- ROADS —
- IMPROVED ROADS —
- KING'S HIGHWAYS —
- RAILWAYS —
- POWER LINES —
- MARSH OR MUSKEG —
- MINES Ⓧ
- CANCELLED C.

NOTES

THIS MAP IS NOT TO BE USED
FOR SURVEY PURPOSES

400 surface rights reservation around all
lakes and rivers.

Summer resort locations patented for surface
rights only shown thus Ⓟ

DES JOACHIMS DEVELOPMENT
WATER POWER LEASE No. 102

All the unwatered part of the bed of the Ottawa
River (Ontario side) in the township of Maria including
unpatented islands therein together with the right to
raise the water level and flood crown lands up to
505' contour from east boundary of township to traverse
station B.17 in crown reserve and to 506' contour from
this point westerly to the west boundary of township
Geodetic survey of Canada datum.

Areas withdrawn from staking under Section
43 of the Mining Act (R.S.O. 1970).

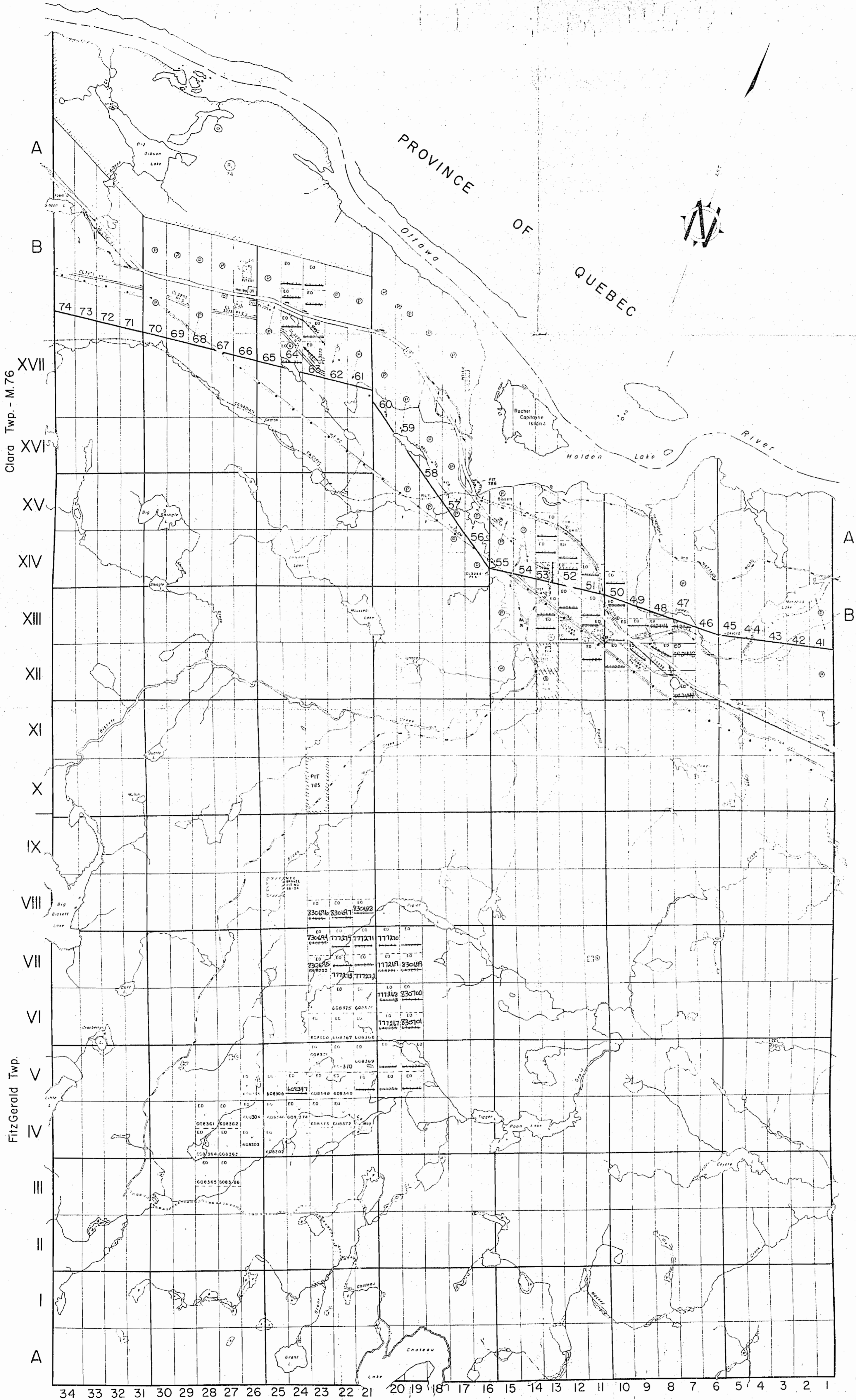
Order No.	File	Date	Disposition
14675	14675	23/7/82	S.R.O.

SAND AND GRAVEL

Ⓧ QUARRY PERMIT

DATE OF ISSUE
JUL 12 1983
Ministry of Natural Resources
TORONTO

Head Twp. - M.1266



PLAN NO. M.1910

MINISTRY OF NATURAL RESOURCES
SURVEYS AND MAPPING BRANCH

THE TOWNSHIP
 OF M-1910
MARIA
 COUNTY OF
 RENFREW
D.H. PEMBROKE
 EASTERN ONTARIO
 MINING DIVISION
 SCALE: 1-INCH = 40 CHAINS

LEGEND

- PATENTED LAND ⊙
- CROWN LAND SALE C.S.
- LEASES ⊙
- LOCATED LAND Loc.
- LICENSE OF OCCUPATION L.O.
- MINING RIGHTS ONLY M.R.O.
- SURFACE RIGHTS ONLY S.R.O.
- ROADS —
- IMPROVED ROADS —
- KING'S HIGHWAYS —
- RAILWAYS —
- POWER LINES —
- MARSH OR MUSKOG —
- MINES X
- CANCELLED C

NOTES

THIS MAP IS NOT TO BE USED FOR SURVEY PURPOSES

400 surface rights reservation around all lakes and rivers.

Summer resort locations patented for surface rights only shown thus ⊙

DES JOACHIMS DEVELOPMENT
 WATER POWER LEASE No. 102

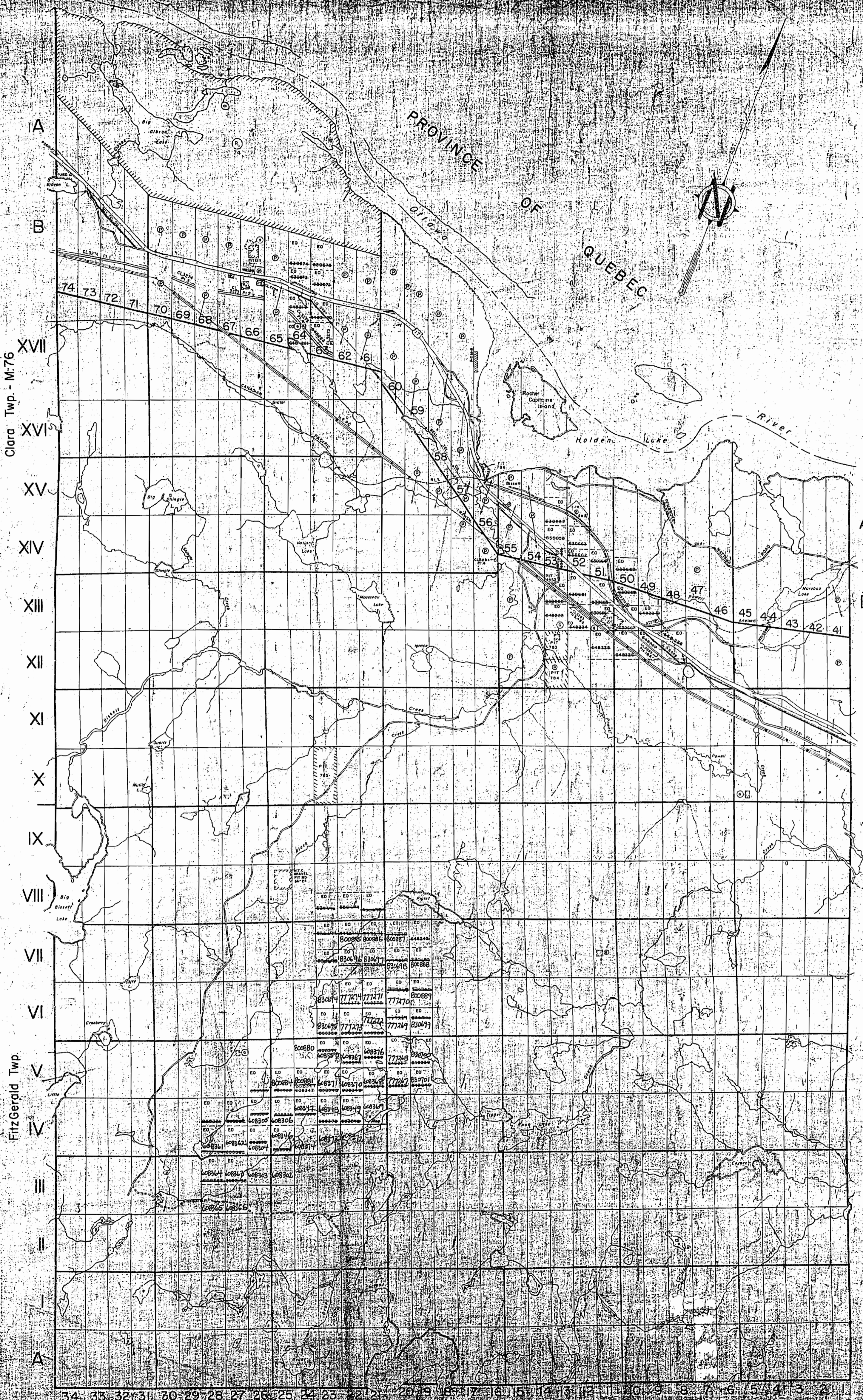
All the unalienated part of the bed of the Ottawa River (Ontario side) in the township of Maria including unalienated islands therein together with the right to raise the water level and flood crown lands up to 505' contour from east boundary of twp. to traverse station B.17 in crown reserve and to 506' contour from this point westerly to the west boundary of township. Geodetic survey of Canada datum.

Areas withdrawn from staking under Section 43 of the Mining Act (R.S.O. 1970).

Order No.	File	Date	Disposition
150707		MAR 3, 72	S.R.O.
14675		23/7/82	S.R.O.

SAND AND GRAVEL

⊙ QUARRY PERMIT



Head Twp. - M.1266

DEC 11 1984

PLAN NO. M 1910

ONTARIO
 MINISTRY OF NATURAL RESOURCES
 SURVEYS AND MAPPING BRANCH

THE TOWNSHIP OF
A MARIA
 M1910
 COUNTY OF
 PEMBROKE
 DISTRICT MANAGER - PEMBROKE
 SOUTHERN ONTARIO
 MINING DIVISION
 RESIDENT GEOLOGIST, DORSET
 SCALE: 1-INCH = 40 CHAINS

LEGEND

PATENTED LAND	⊙
CROWN LAND SALE	C.S.
LEASES	⊖
LOCATED LAND	Loc.
LICENSE OF OCCUPATION	L.O.
MINING RIGHTS ONLY	M.R.O.
SURFACE RIGHTS ONLY	S.R.O.
ROADS	—
IMPROVED ROADS	—
KING'S HIGHWAYS	—
RAILWAYS	—
POWER LINES	—
MARSH OR MUSKEG	—
MINES	⊕
CANCELLED	⊘

NOTES

THIS MAP IS NOT TO BE USED FOR SURVEY PURPOSES

400 surface rights reservation around all lakes and rivers.

Summer resort locations patented for surface rights only shown thus ⊙

DES JOACHIMS DEVELOPMENT
 WATER POWER LEASE No. 102

All the unalienated part of the bed of the Ottawa River (Ontario side) in the township of Maria including unalienated islands therein together with the right to raise the water level and flood crown lands up to 505' contour from east boundary of twp. to traverse station B.17 in crown reserve and to 506' contour from this point westerly to the west boundary of township. Geodetic survey of Canada datum.

Areas withdrawn from staking under Section 43 of the Mining Act (R.S.O. 1970).

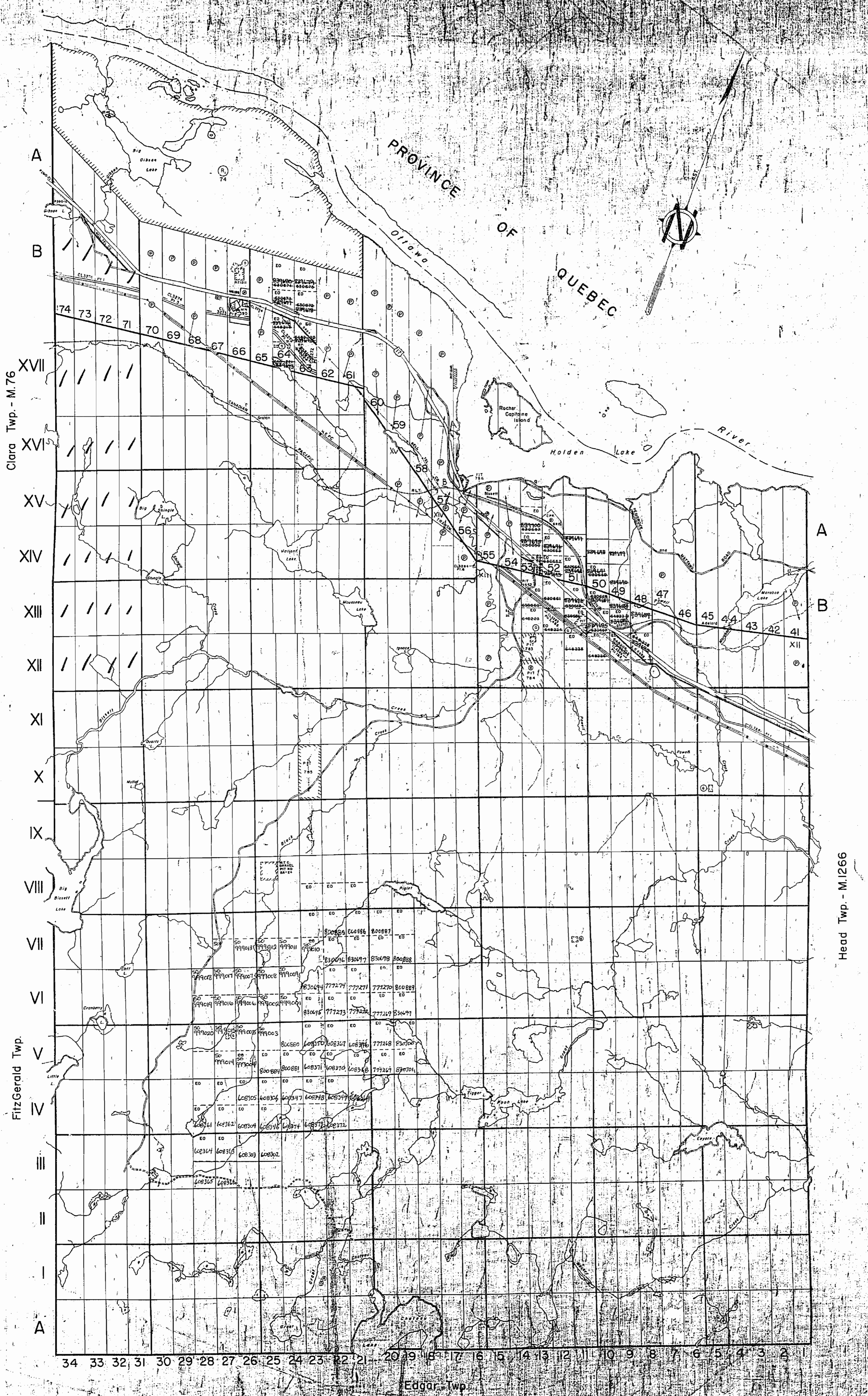
Order No.	File	Date	Disposition
150707		MAR 3, 72	S. R. O.
11/82	14675	23/7/82	S. R. O.

SAND AND GRAVEL

⊙ QUARRY PERMIT

NATURAL RESOURCES
 APR 12 1985
 TITLES SECTION

PLAN No. M 1910
 ONTARIO
 MINISTRY OF NATURAL RESOURCES
 SURVEYS AND MAPPING BRANCH



Clara Twp. - M.76

FitzGerald Twp.

Edgar Twp.

Head Twp. - M.1266

THE TOWNSHIP OF
A MARIA
 M1910
 COUNTY OF
 RENFREW

DISTRICT MANAGER - PEMBROKE
 SOUTHERN ONTARIO
 MINING DIVISION
 RESIDENT GEOLOGIST - DORSET
 SCALE: 1-INCH = 40 CHAINS

LEGEND

- PATENTED LAND
- CROWN LAND SALE
- LEASES
- LOCATED LAND
- LICENSE OF OCCUPATION
- MINING RIGHTS ONLY
- SURFACE RIGHTS ONLY
- ROADS
- IMPROVED ROADS
- KING'S HIGHWAYS
- RAILWAYS
- POWER LINES
- MARSH OR MUSKED
- MINES
- CANCELLED

NOTES

THIS MAP IS NOT TO BE USED FOR SURVEY PURPOSES

400 surface rights reservation around all lakes and rivers.

Summer resort locations patented for surface rights only shown thus

DES JOACHIMS DEVELOPMENT
 WATER POWER LEASE No. 102

All the unalienated part of the bed of the Ottawa River (Ontario side) in the township of Maria including unalienated islands therein together with the right to raise the water level and flood crown lands up to 505' contour from east boundary of top to traverse station B.117 in crown reserve and to 506' contour from this point westerly to the west boundary of township. Geodetic survey of Canada datum.

Areas withdrawn from staking under Section 43 of the Mining Act (R.S.O. 1970):

Order No.	File	Date	Disposition
100707	14875	MAR 5, 72	S.R.O.
101702	14875	23/7/02	S.R.O.

SAND AND GRAVEL

QUARRY PERMIT

RES. GEO. DORSET
 M.N.R. DIST. PEMBROKE

DATE OF ISSUE

SEP - 9 1983

SOUTHERN ONTARIO
 MINING DIVISION

NATURAL RESOURCES

APR 12 1985

TITLES SECTION

PLAN NO. M1910

ONTARIO
 MINISTRY OF NATURAL RESOURCES
 SURVEYS AND MAPS BRANCH

LEGEND

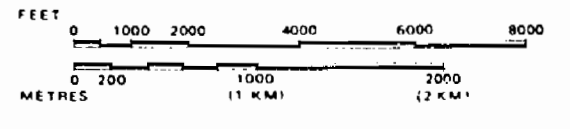
- HIGHWAY AND ROUTE No.
- OTHER ROADS
- TRAILS
- SURVEYED LINES:
 - TOWNSHIPS, BASE LINES, ETC.
 - LOTS, MINING CLAIMS, PARCELS, ETC.
- UNSURVEYED LINES:
 - LOT LINES
 - PARCEL BOUNDARY
 - MINING CLAIMS ETC.
- RAILWAY AND RIGHT OF WAY
- UTILITY LINES
- NON-PERENNIAL STREAM
- FLOODING OR FLOODING RIGHTS
- SUBDIVISION OR COMPOSITE PLAN
- RESERVATIONS
- ORIGINAL SHORELINE
- MARSH OR MUSKEG
- MINES
- TRAVERSE MONUMENT

DISPOSITION OF CROWN LANDS

TYPE OF DOCUMENT	SYMBOL
PATENT, SURFACE & MINING RIGHTS	●
" SURFACE RIGHTS ONLY	○
" MINING RIGHTS ONLY	◐
LEASE, SURFACE & MINING RIGHTS	◑
" SURFACE RIGHTS ONLY	◒
" MINING RIGHTS ONLY	◓
LICENCE OF OCCUPATION	◔
ORDER-IN-COUNCIL	◕
RESERVATION	◖
CANCELLED	◗
SAND & GRAVEL	◘

NOTE: MINING RIGHTS IN PARTS OF TOWNSHIP M.1266 & M.1267, VESTED IN CROWN LANDS BY THE CROWN LANDS ACT R.S.O. 1978 CHAPTER 160, SECTION 24.

SCALE: 1 INCH = 40 CHAINS



AREAS WITHDRAWN FROM DISPOSITION

M.R.O. - MINING RIGHTS ONLY					
S.R.O. - SURFACE RIGHTS ONLY					
M.+S. - MINING AND SURFACE RIGHTS					
Description	Order No.	Date	Disposition	File	
①		MARCH 3/72	S.R.O.	160707	
②		MAY/82	JULY 23/82	S.R.O.	14675
③	AL-W-8-82	DEC. 3/82	S.R.O.		

NOTES

DES JOACHIMS DEVELOPMENT WATER POWER LEASE No. 102
 ALL THE UNALLEGATED PART OF THE BED OF THE OTTAWA RIVER (ONTARIO SIDE) IN THE TOWNSHIP OF MARIA INCLUDING UNALLEGATED ISLANDS THEREIN TOGETHER WITH THE RIGHT TO RAISE THE WATER LEVEL AND FLOOD CROWN LANDS UP TO 50' CONTOUR FROM EAST BOUNDARY OF TOWNSHIP TO TRVERSE STATION 8147 IN CROWN RESERVE AND TO 50' CONTOUR FROM THIS POINT WESTERLY TO THE WEST BOUNDARY OF TOWNSHIP. GEODETIC SURVEY OF CANADA DATUM.

RES. GEO. COBALT
 M.N.R. DIST. PEMBROKE

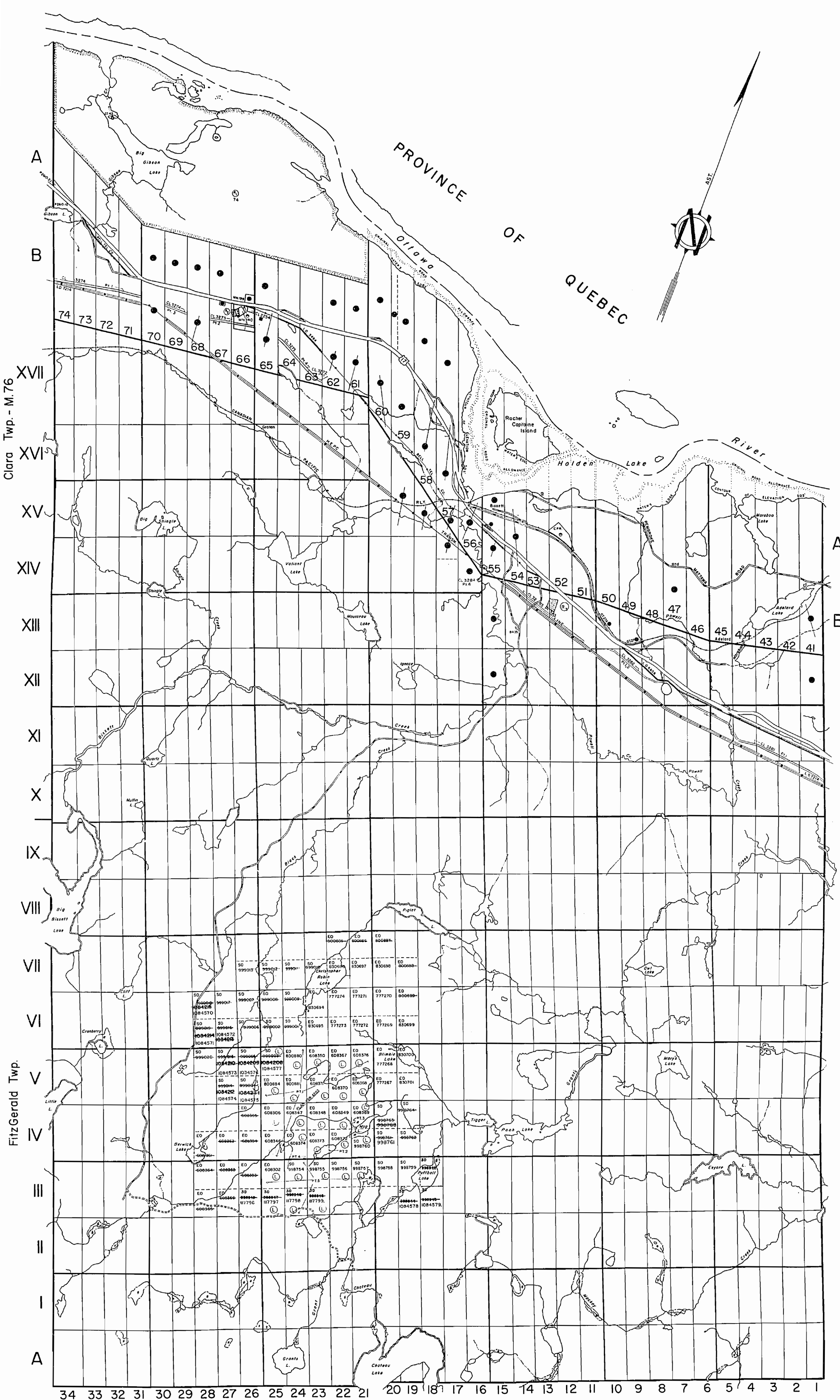
DATE OF ISSUE
 AUG 14 1995
 SOUTHERN ONTARIO
 MINING DIVISION

THE INFORMATION THAT APPEARS ON THIS MAP HAS BEEN COMPILED FROM VARIOUS SOURCES, AND ACCURACY IS NOT GUARANTEED. THOSE WISHING TO STAKE MINING CLAIMS SHOULD CONSULT WITH THE MINING RECORDER, MINISTRY OF NORTHERN DEVELOPMENT AND MINES, FOR ADDITIONAL INFORMATION ON THE STATUS OF THE LANDS SHOWN HEREON.

TOWNSHIP
MARIA
 M.N.R. ADMINISTRATIVE DISTRICT
PEMBROKE
 MINING DIVISION
 SOUTHERN ONTARIO
 LAND TITLES / REGISTRY DIVISION
RENFREW

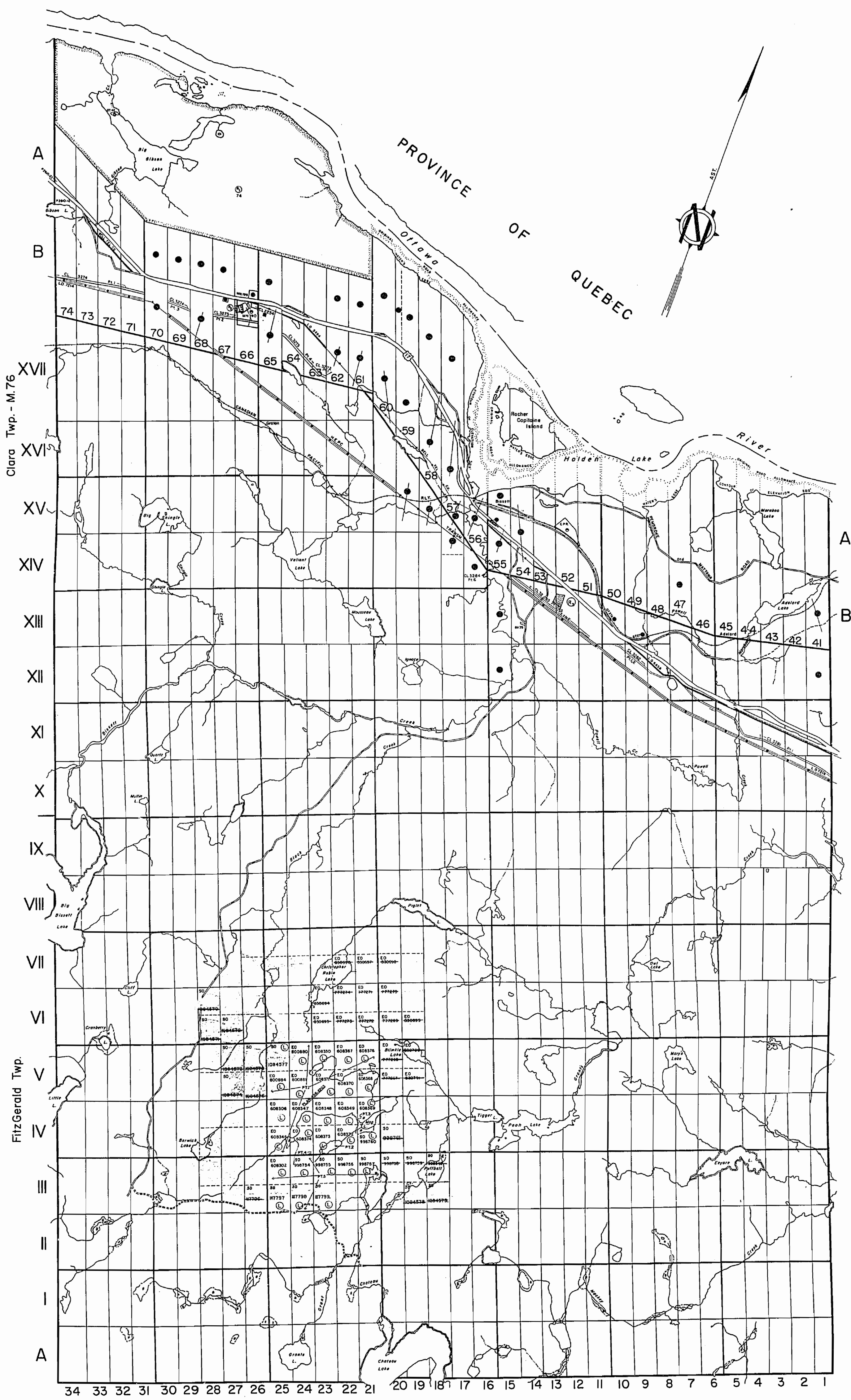
Ministry of Natural Resources Ontario
 Ministry of Northern Development and Mines

Date: MARCH /1987
 Number: **G-1387**



Head Twp. - M.1266

Edgar Twp.



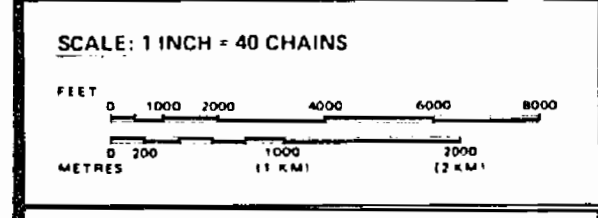
LEGEND

HIGHWAY AND ROUTE No.	
OTHER ROADS	
TRAILS	
SURVEYED LINES	
TOWNSHIPS, BASE LINES, ETC.	
LOTS, MINING CLAIMS, PARCELS, ETC.	
UNSURVEYED LINES	
PARCEL BOUNDARY	
MINING CLAIMS ETC.	
RAILWAY AND RIGHT OF WAY	
UTILITY LINES	
NON-PERENNIAL STREAM	
FLOODING OR FLOODING RIGHTS	
SUBDIVISION OR COMPOSITE PLAN	
RESERVATIONS	
ORIGINAL SHORELINE	
MARSH OR MUSKEG	
MINES	
TRAVERSE MONUMENT	

DISPOSITION OF CROWN LANDS

TYPE OF DOCUMENT	SYMBOL
PATENT, SURFACE & MINING RIGHTS	
" SURFACE RIGHTS ONLY	
" MINING RIGHTS ONLY	
LEASE, SURFACE & MINING RIGHTS	
" SURFACE RIGHTS ONLY	
" MINING RIGHTS ONLY	
LICENCE OF OCCUPATION	
ORDER-IN-COUNCIL	
RESERVATION	
CANCELLED	
SAND & GRAVEL	

NOTE: MINING RIGHTS IN PARCELS PATENTED PRIOR TO 1912 VESTED IN ORIGINAL PROPRIETORS BY THE MINING ACT, R.S.O. 1910, CHAP. 180, SEC. 10.



AREAS WITHDRAWN FROM DISPOSITION

Description	Order No.	Date	Disposition	File
M.R.O. - MINING RIGHTS ONLY				
S.R.O. - SURFACE RIGHTS ONLY				
M. + S. - MINING AND SURFACE RIGHTS				
①		MARCH 3/72	S.R.O.	160707
②		W.11/82	JULY 23/82	S.R.O. 14675
③		AL-W-18-82	DEC. 9/82	S.R.O.

NOTES

DES JOACHIMS DEVELOPMENT WATER POWER LEASE No. 102

ALL THE UNALLENATED PART OF THE BED OF THE OTTAWA RIVER (ONTARIO SIDE) IN THE TOWNSHIP OF MARIA INCLUDING UNALLENATED ISLANDS THEREIN TOGETHER WITH THE RIGHT TO RAISE THE WATER LEVEL AND FLOOD CROWN LANDS UP TO 50' CONTOUR FROM EAST BOUNDARY OF TOWNSHIP TO TRAVERSE STATION 8117 IN CROWN RESERVE AND TO 50' CONTOUR FROM THIS POINT WESTERLY TO THE WEST BOUNDARY OF TOWNSHIP. GEODETIC SURVEY OF CANADA DATUM.

RES. GEO. COBALT
M.N.R. DIST. PEMBROKE

THE INFORMATION THAT APPEARS ON THIS MAP HAS BEEN COMPILED FROM VARIOUS SOURCES, AND ACCURACY IS NOT GUARANTEED. THOSE WISHING TO STAKE MINING CLAIMS SHOULD CONSULT WITH THE MINING RECORDER, MINISTRY OF NORTHERN DEVELOPMENT AND MINES, FOR ADDITIONAL INFORMATION ON THE STATUS OF THE LANDS SHOWN HEREON.

TOWNSHIP
MARIA
M.N.R. ADMINISTRATIVE DISTRICT
PEMBROKE
MINING DIVISION
SOUTHERN ONTARIO
LAND TITLES / REGISTRY DIVISION
RENFREW

Ministry of Natural Resources Ontario
Ministry of Northern Development and Mines

Date: MARCH / 1987
Number: **G-1387**

Clara Twp. - M.76
XVII
XVI
XV
XIV
XIII
XII
XI
X
IX
VIII
VII
VI
V
IV
III
II
I
A

Head Twp. - M.1266

Edgar Twp.

34 33 32 31 30 29 28 27 26 25 24 23 22 21 20 19 18 17 16 15 14 13 12 11 10 9 8 7 6 5 4 3 2 1

THE TOWNSHIP OF "A"
D.M. WHITNEY MARIA M-1910

COUNTY OF RENFREW

EASTERN ONTARIO MINING DIVISION

SCALE: 1-INCH = 40 CHAINS

LEGEND

PATENTED LAND	⊙
CROWN LAND SALE	C.S.
LEASES	Ⓞ
LOCATED LAND	Loc.
LICENSE OF OCCUPATION	L.O.
MINING RIGHTS ONLY	M.R.O.
SURFACE RIGHTS ONLY	S.R.O.
ROADS	—
IMPROVED ROADS	—
KING'S HIGHWAYS	—
RAILWAYS	—
POWER LINES	—
MARSH OR MUSKEG	—
MINES	⊗
CANCELLED	⊘

NOTES

THIS MAP IS NOT TO BE USED FOR SURVEY PURPOSES

400 surface rights reservation around all lakes and rivers.

Summer resort locations patented for surface rights only shown thus ⊙

DES JOACHIMS DEVELOPMENT WATER POWER LEASE No. 102

All the unalienated part of the bed of the Ottawa River (Ontario side) in the township of Maria including unalienated islands therein together with the right to raise the water level and flood crown lands up to 505 contour from east boundary of twp. to traverse station B.17 in crown reserve and to 506 contour from this point westerly to the west boundary of township. Geodetic survey of Canada datum.

Areas withdrawn from staking under Section 43 of the Mining Act (R.S.O. 1970).

Order No.	File	Date	Disposition
1	160707	MAR 3, 72	S R O.
2	146725	23/7/92	S R O.

SAND AND GRAVEL

⊙ QUARRY PERMIT

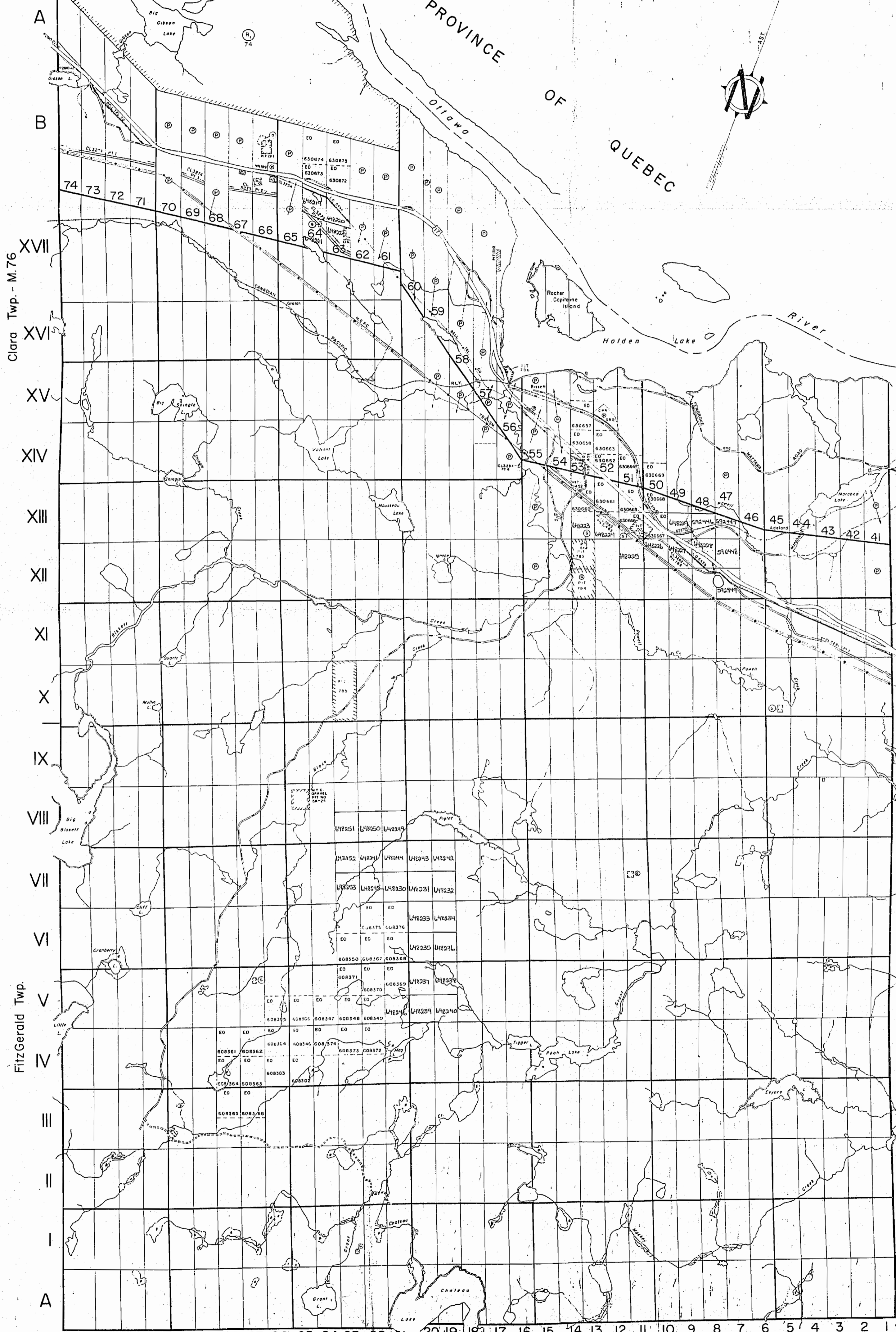
DATE OF ISSUE

DEC 22, 1982

Ministry of Natural Resources TORONTO


PLAN. NO. M.1910

ONTARIO
MINISTRY OF NATURAL RESOURCES
SURVEYS AND MAPPING BRANCH



Head Twp. - M.1266

PROVINCE OF QUEBEC



Clara Twp. - M.76

Fitzgerald Twp.

Edgar Twp.

34 33 32 31 30 29 28 27 26 25 24 23 22 21 20 19 18 17 16 15 14 13 12 11 10 9 8 7 6 5 4 3 2 1

MARIA

COUNTY OF RENFREW

EASTERN ONTARIO MINING DIVISION

SCALE: 1-INCH = 40 CHAINS

LEGEND

PATENTED LAND	⊙
CROWN LAND SALF	C.S.
LEASES	⊖
LOCATED LAND	L.O.
LICENSE OF OCCUPATION	L.O.
MINING RIGHTS ONLY	M.R.O.
SURFACE RIGHTS ONLY	S.R.O.
ROADS	—
IMPROVED ROADS	—
KING'S HIGHWAYS	—
RAILWAYS	—
POWER LINES	—
MARSH OR MUSKEG	—
MINES	—
CANCELLED	—

NOTES

THIS MAP IS NOT TO BE USED FOR SURVEY PURPOSES

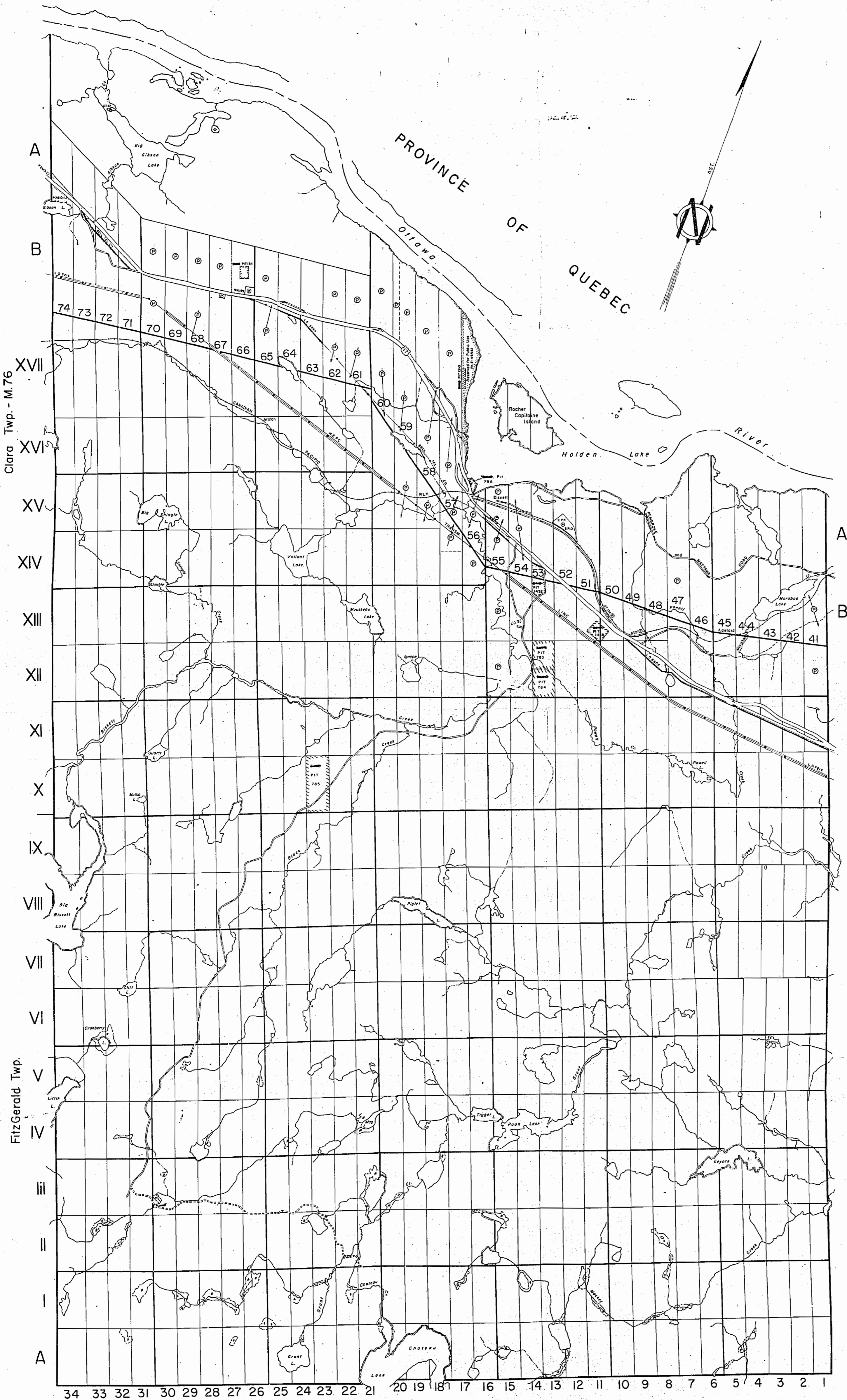
400 surface rights reservation around all lakes and rivers.

Summer resort locations patented for surface rights only shown thus ⊙

DES JOACHIMS DEVELOPMENT
WATER POWER LEASE No. 102

All the unalienated part of the bed of the Ottawa River (Ontario side) in the township of Maria including unalienated islands therein together with the right to raise the water level and flood crown lands up to 505' contour from east boundary of twp. to traverse station B.17 in crown reserve and to 506' contour from this point westerly to the west boundary of township. Geodetic survey of Canada datum.

DATE OF ISSUE
FEB 1 1970
ONTARIO DEPT. OF MINES



Head Twp. - M.1266

MARIA

COUNTY OF RENFREW

EASTERN ONTARIO MINING DIVISION

SCALE: 1-INCH = 40 CHAINS

LEGEND

PATENTED LAND	⊙
CROWN LAND SALE	C.S.
LEASES	⊙
LOCATED LAND	Loc.
LICENSE OF OCCUPATION	L.O.
MINING RIGHTS ONLY	M.R.O.
SURFACE RIGHTS ONLY	S.R.O.
ROADS	—
IMPROVED ROADS	—
KING'S HIGHWAYS	—
RAILWAYS	—
POWER LINES	—
MARSH OR MUSKEG	—
MINES	⊗
CANCELLED	⊘

NOTES

THIS MAP IS NOT TO BE USED FOR SURVEY PURPOSES

400 surface rights reservation around all lakes and rivers.

Summer resort locations patented for surface rights only shown thus ⊙

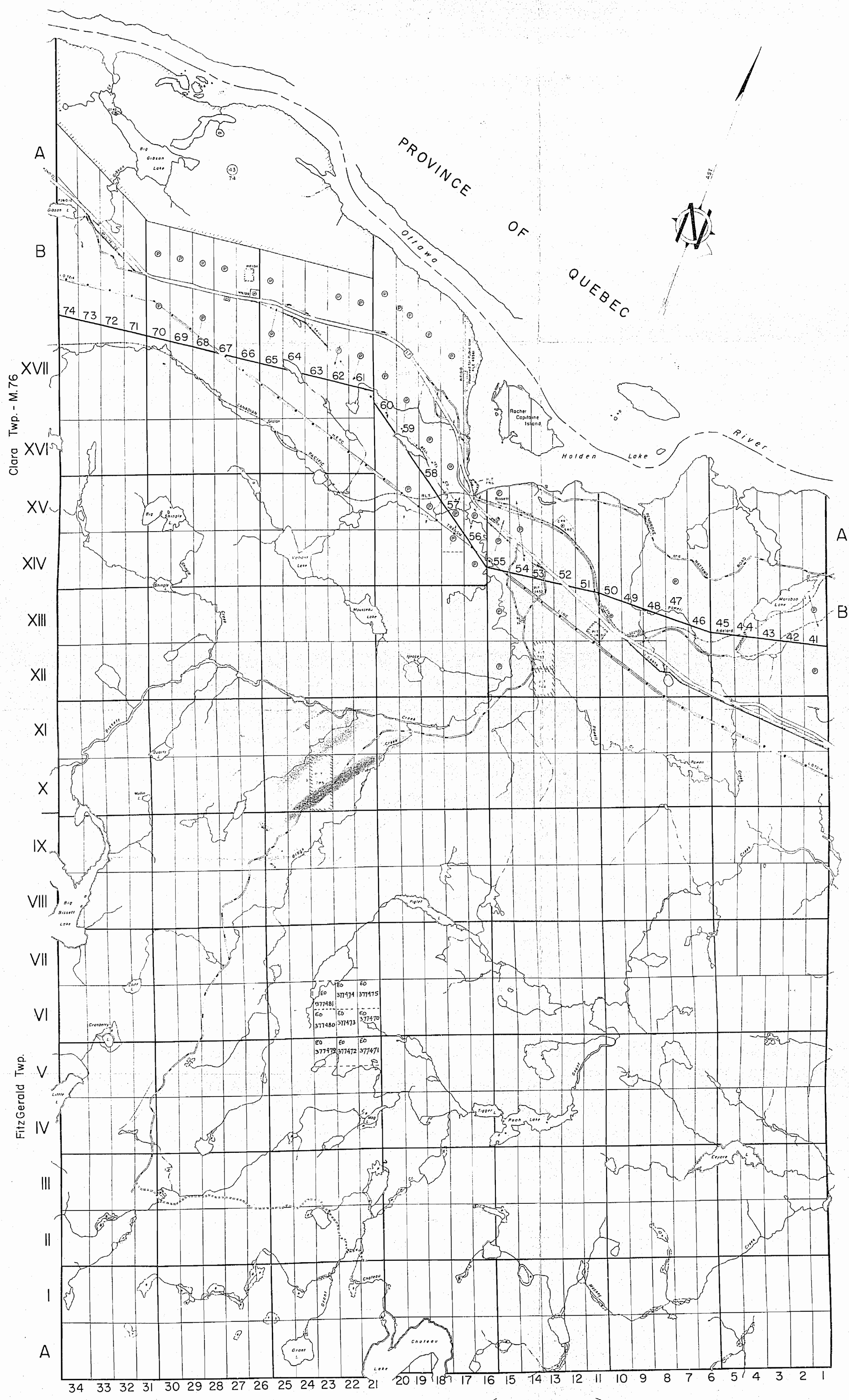
DES JOACHIMS DEVELOPMENT
WATER POWER LEASE No. 102

All the unalienated part of the bed of the Ottawa River (Ontario side) in the township of Maria including unalienated islands therein together with the right to raise the water level and flood crown lands up to 505' contour from east boundary of Twp to traverse station B.117 in crown reserve and to 506' contour from this point westerly to the west boundary of township Geodetic survey of Canada datum.

Areas withdrawn from staking under Section 43 of the Mining Act.

File	Date	Disposition
160707	MAR 3, 72	S & C

MINING LANDS - DATE OF ISSUE
JAN 11 1973
MINISTRY OF NATURAL RESOURCES



Head Twp. - M.1266

PLAN NO. M.1910

ONTARIO DEPARTMENT OF MINES AND NORTHERN AFFAIRS

O.M. THE TOWNSHIP
WHITNEY OF "A"
MARIA M-1910
COUNTY OF
RENFREW
EASTERN ONTARIO
MINING DIVISION
SCALE: 1-INCH = 40 CHAINS

LEGEND

- PATENTED LAND
- CROWN LAND SALE
- LEASES
- LOCATED LAND
- LICENSE OF OCCUPATION
- MINING RIGHTS ONLY
- SURFACE RIGHTS ONLY
- ROADS
- IMPROVED ROADS
- KING'S HIGHWAYS
- RAILWAYS
- POWER LINES
- MARSH OR MUSKOG
- MINES
- CANCELLED

C.S.
 L.O.
 M.R.O.
 S.R.O.

NOTES

THIS MAP IS NOT TO BE USED FOR SURVEY PURPOSES

400 surface rights reservation around all lakes and rivers.

Summer resort locations patented for surface rights only shown thus ⊙

DES JOACHIMS DEVELOPMENT
WATER POWER LEASE No. 102

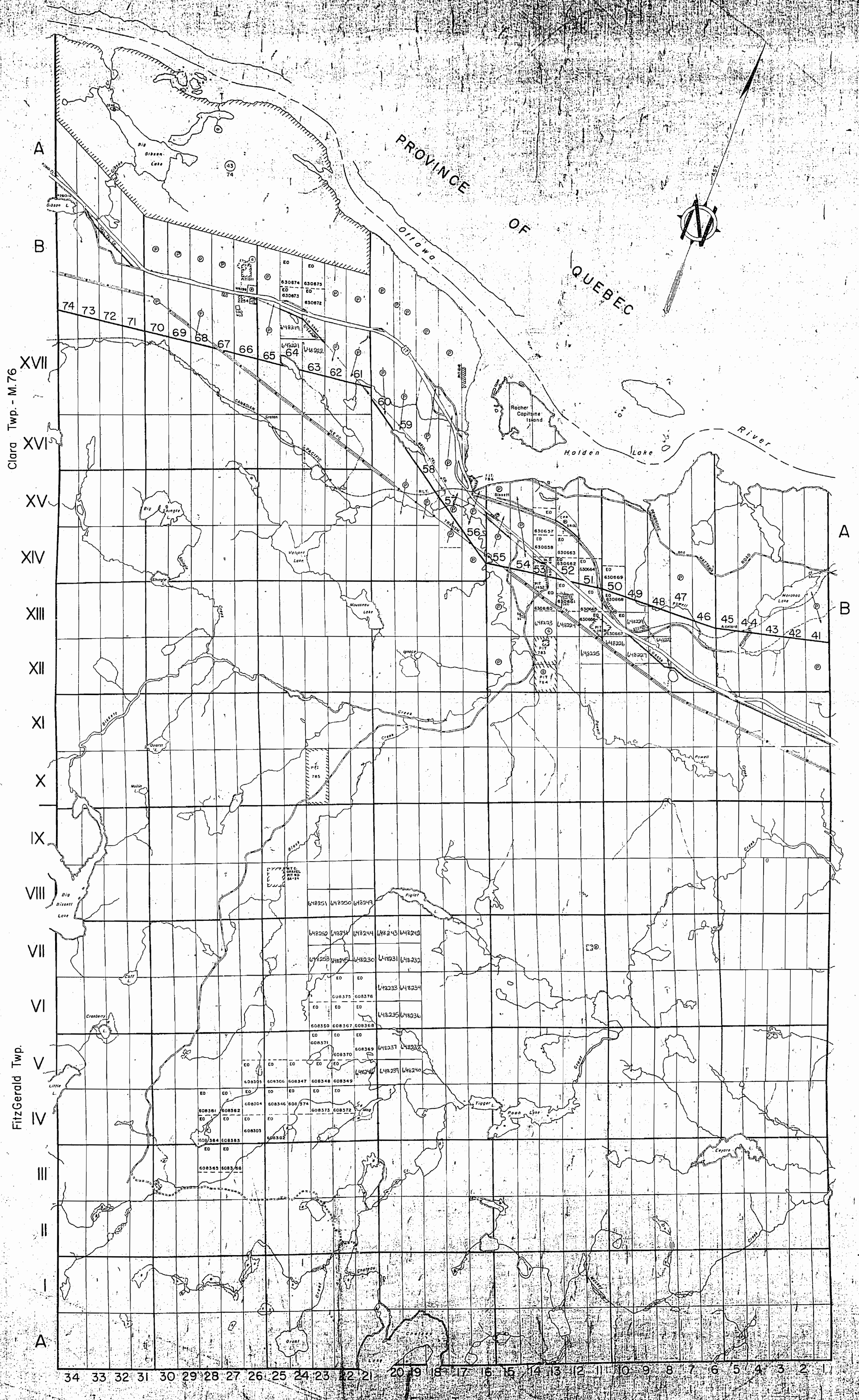
All the undisturbed part of the bed of the Ottawa River (Ontario side) in the township of Maria including undisturbed islands therein together with the right to raise the water level and flood crown lands up to 50' contour from east boundary of twp. to traverse station B.17 in crown reserve and to 506' contour from this point westerly to the west boundary of township. Geodetic survey of Canada datum.

Areas withdrawn from staking under Section 43 of the Mining Act.

File	Date	Disposition
43	160707	MAR 3, 72 S. A. O.

SAND AND GRAVEL
⊙ QUARRY PERMIT

DATE OF ISSUE
JUL 19 1962
Ministry of Natural Resources
TORONTO



PLAN NO. M 1910
ONTARIO
MINISTRY OF NATURAL RESOURCES
SURVEYS AND MAPPING BRANCH