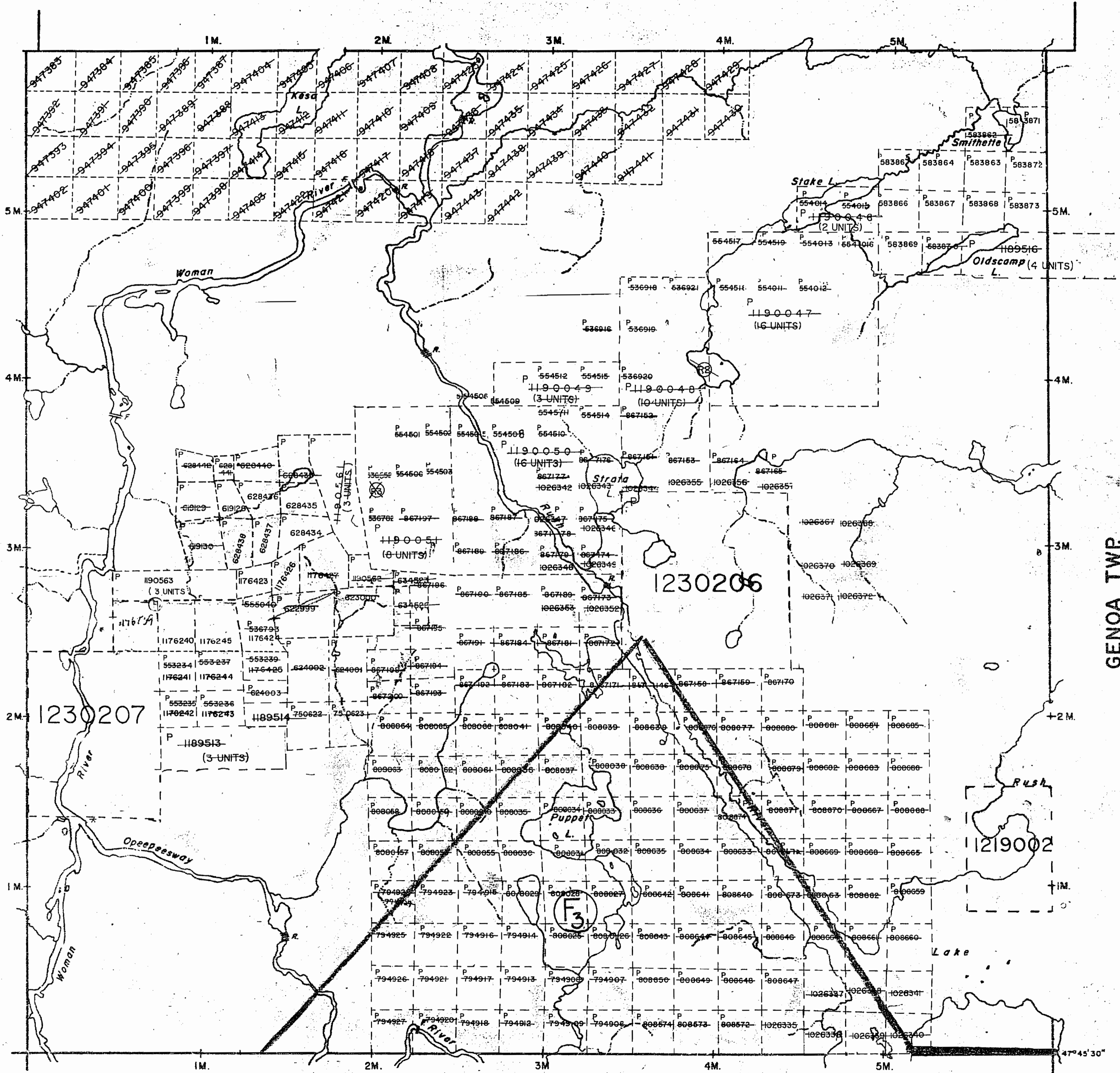


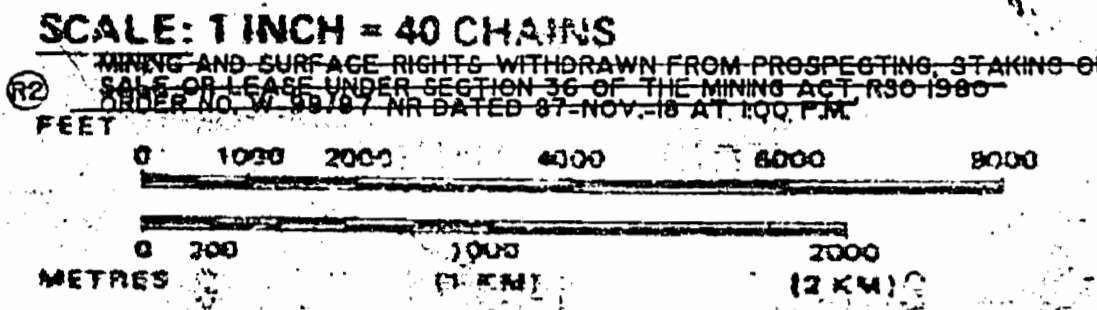
DALE TWP



AREAS WITHDRAWN FROM DISPOSITION

- M.R.O. - MINING RIGHTS ONLY
- S.R.O. - SURFACE RIGHTS ONLY
- M.+S. - MINING AND SURFACE RIGHTS

Description	Order No.	Date	Disposition	File
(R3) MINING AND SURFACE RIGHTS WITHDRAWN FROM PROSPECTING, STAKING, SALE OR LEASE UNDER SECTION 36 OF THE MINING ACT R.S.O. 1990 ORDER NO. W-50/88-88-05-21				
(R2) SURFACE AND MINING RIGHTS REOPENED TO PROSPECTING, STAKING, SALE OR LEASE UNDER SECTION 36 OF THE MINING ACT R.S.O. 1990 EFFECTIVE 90-NOV. 05 AT 7 AM E.S.T. ORDER NO. O-P-6/90 NR DATED 90-OCT-22				



LEGEND

- PATENTED LAND (P)
- CROWN LAND SALE (C.S.)
- LEASES (L)
- LOCATED LAND (Loc.)
- LICENSE OF OCCUPATION (L.O.)
- MINING RIGHTS ONLY (M.R.O.)
- SURFACE RIGHTS ONLY (S.R.O.)
- ROADS (— — — — —)
- IMPROVED ROADS (— — — — —)
- KING'S HIGHWAYS (— — — — —)
- RAILWAYS (— — — — —)
- POWER LINES (— — — — —)
- MARSH OR MUSKEG (— — — — —)
- MINES (— — — — —)
- CANCELLED PATENTED S.R.O. (X)
- LAND USE PERMIT (C.O.)

(R2) THIS TWP. IS SUBJECT TO FOREST ACTIVITY IN 1993/94. FURTHER INFORMATION AVAILABLE ON FILE.

(R3) THIS TWP. IS SUBJECT TO FOREST ACTIVITY IN 1995/96. FURTHER INFORMATION AVAILABLE ON FILE.

400' surface rights reservation along the shores of all lakes and rivers.

(R1) MINING AND SURFACE RIGHTS WITHDRAWN FROM STAKING UNDER SECTION 36 OF THE MINING ACT R.S.O. 1990 ORDER NO. W-11/87 DATED 87-FEB-3 (P-555037 TO 039 INCL.)

(F1) THIS TWP. IS SUBJECT TO FOREST ACTIVITIES IN 1992/93. FURTHER INFORMATION AVAILABLE ON FILE.

(R2) MINING AND SURFACE RIGHTS RE-OPENED TO PROSPECTING, STAKING, SALE AND LEASE UNDER SECTION 36 OF THE MINING ACT R.S.O. 1990 EFFECTIVE 90-NOV. 05 AT 7 AM E.S.T. ORDER NO. O-P-07/90 NR DATED 90-OCT-22

TOWNSHIP MARION  
 M.N.R. ADMINISTRATIVE DISTRICT CHAPLEAU  
 MINING DIVISION PORCUPINE  
 LAND TITLES / REGISTRY DIVISION SUDBURY

Ministry of Natural Resources Ontario  
 Ministry of Northern Development and Mines

Date JULY 1986  
 Checked *LP*  
 Number G-1174

DATE OF ISSUE  
 MAY 19 1986  
 PROVINCIAL RECORDING OFFICE - SUDBURY

THE INFORMATION THAT APPEARS ON THIS MAP HAS BEEN COMPILED FROM VARIOUS SOURCES, AND ACCURACY IS NOT GUARANTEED. THOSE WISHING TO STAKE MINING CLAIMS SHOULD CONSULT WITH THE MINING RECORDER, MINISTRY OF NORTHERN DEVELOPMENT AND MINES, FOR ADDITIONAL INFORMATION ON THE STATUS OF THE LANDS SHOWN HEREON.

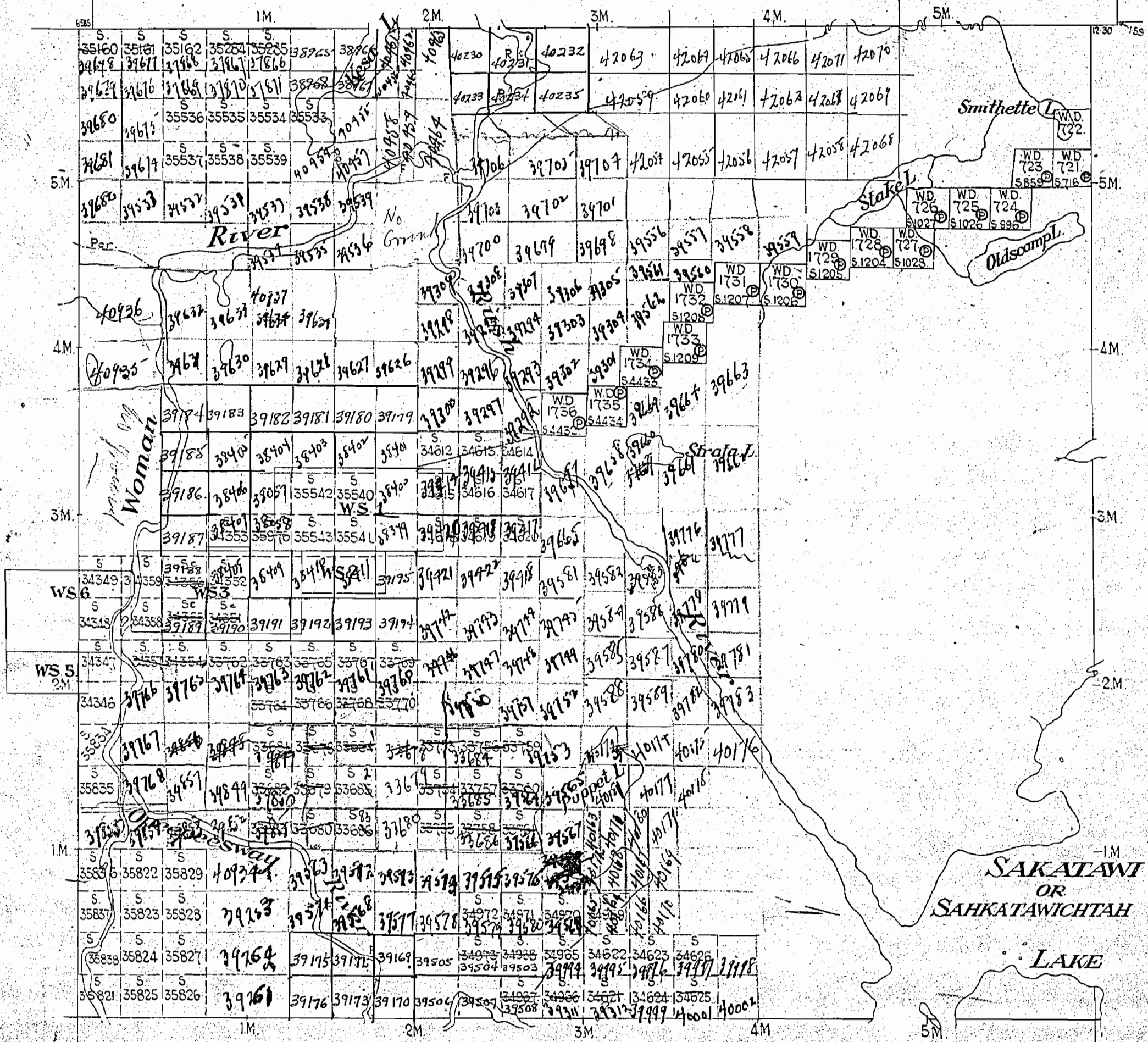
# MARION

## DISTRICT OF SUDBURY

Scale - 40 Chans - 1 Inch

DALE

North Ast



HEENAN

GENOA

MALLARD

M853

DATE OF ISSUE  
JAN 23 1942



853


DALE TWP

SUDBURY RECEIVED  
JUL 24 1970  
7:8 AM 11:13 AM 1:23 PM 4:00 PM

THE TOWNSHIP OF  
*Old*  
**MARION**

DISTRICT OF  
SUDBURY  
SUDBURY  
MINING DIVISION

SCALE 1 INCH = 40 CHAINS



LEGEND

- PATENTED LAND ⊙
- CROWN LAND SALE C.S.
- LEASES Ⓛ
- LOCATED LAND Loc.
- LICENSE OF OCCUPATION L.O.
- MINING RIGHTS ONLY M.R.O.
- SURFACE RIGHTS ONLY S.R.O.
- ROADS
- IMPROVED ROADS —
- KING'S HIGHWAYS —
- RAILWAYS —
- POWER LINES —
- MARSH OR MUSKEG —
- MINES Ⓧ
- CANCELLED ⊘

NOTES

400' surface rights reservation along the shores of all lakes and rivers.

PLAN NO. **M 853**

DEPARTMENT OF MINES  
— ONTARIO —

MALLARD TWP (M 849)

HEENAN TWP (M925)

GENOA TWP (M833)

THE TOWNSHIP OF

# MARION

DISTRICT OF SUDBURY

PORCUPINE MINING DIVISION

SCALE: 1-INCH = 40 CHAINS

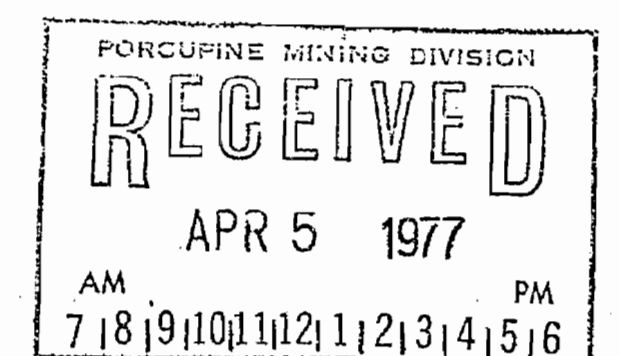
### LEGEND

- PATENTED LAND Ⓟ
- CROWN LAND SALE C.S.
- LEASES Ⓛ
- LOCATED LAND Loc.
- LICENSE OF OCCUPATION L.O.
- MINING RIGHTS ONLY M.R.O.
- SURFACE RIGHTS ONLY S.R.O.
- ROADS — — — — —
- IMPROVED ROADS — — — — —
- KING'S HIGHWAYS — — — — —
- RAILWAYS — — — — —
- POWER LINES — — — — —
- MARSH OR MUSKEG — — — — —
- MINES Ⓜ
- CANCELLED Ⓢ
- PATENTED S.R.O. Ⓢ

### NOTES

400' surface rights reservation along the shores of all lakes and rivers.

Ⓢ L.O.P.



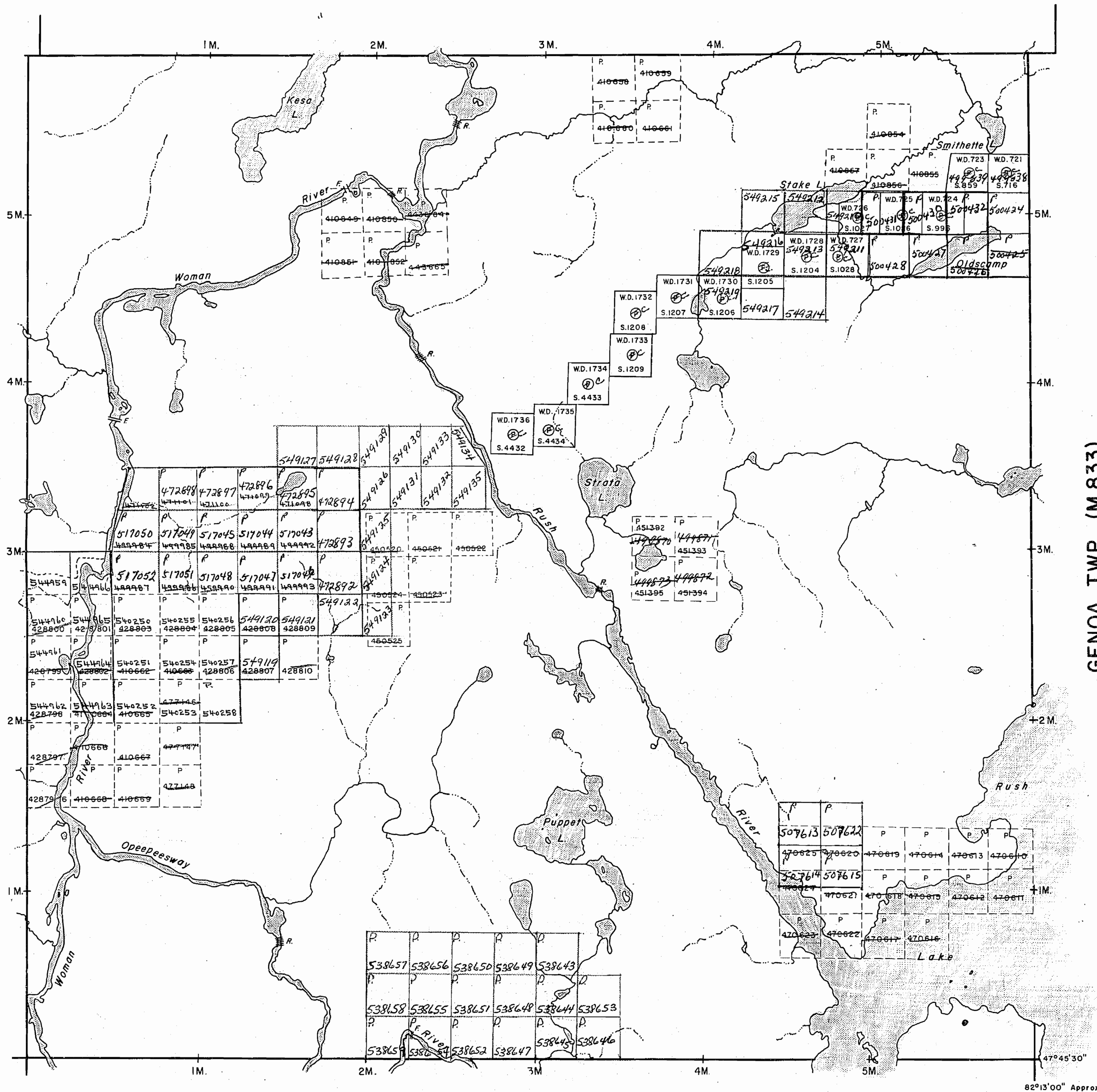
PLAN NO. **M. 853**

ONTARIO  
MINISTRY OF NATURAL RESOURCES  
SURVEYS AND MAPPING BRANCH

## DALE TWP.

HEENAN TWP. (M.925)

GENOA TWP. (M.833)



82°13'00" Approx.

MALLARD TWP. (M.849)

DALE TWP.

THE TOWNSHIP OF MARION

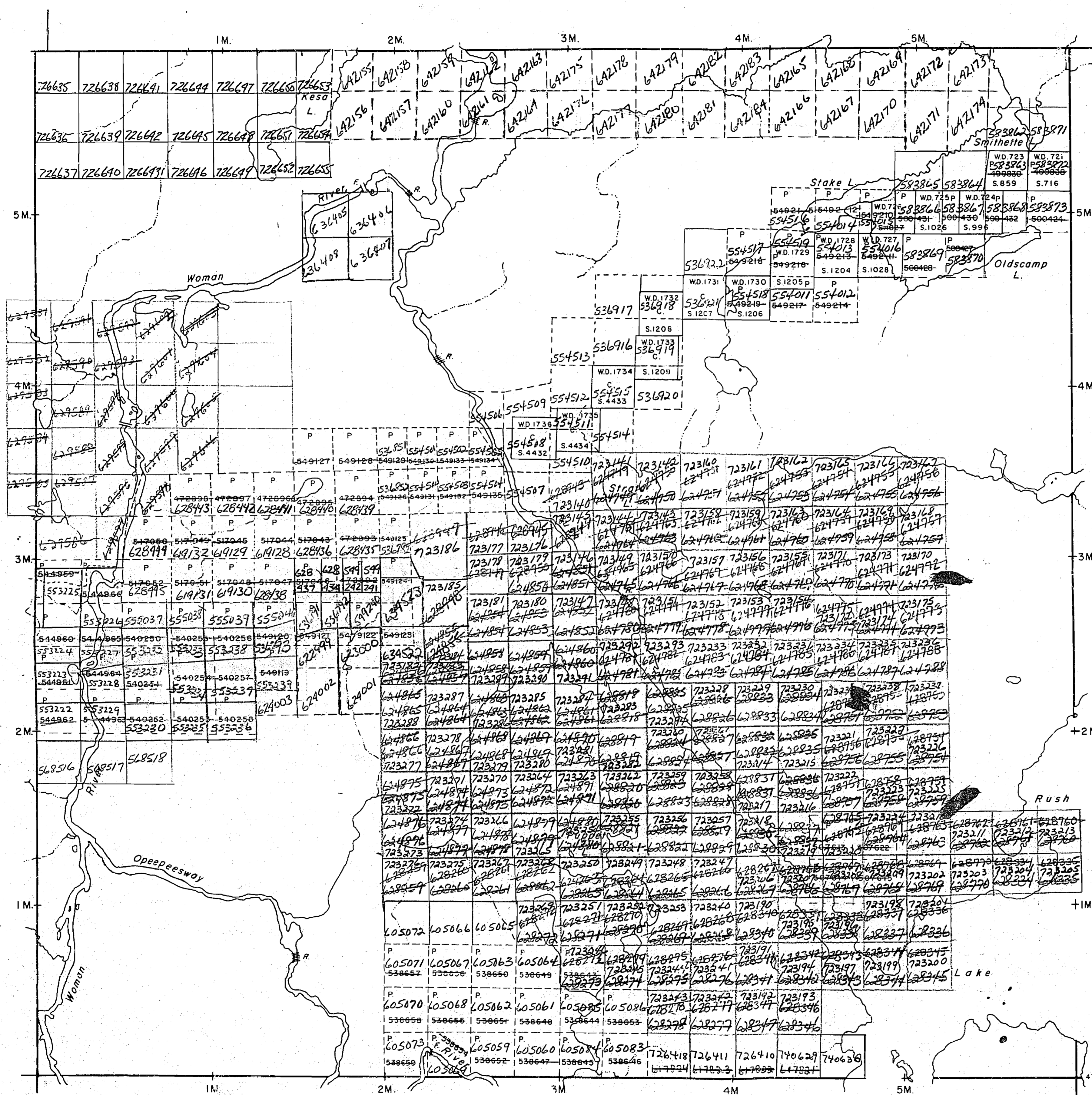
DISTRICT OF SUDBURY

PORCUPINE MINING DIVISION

SCALE: 1-INCH = 40 CHAINS

HEENAN TWP. (M.925)

GENOA TWP. (M.833)



LEGEND

- PATENTED LAND (P)
- CROWN LAND SALE (C.S.)
- LEASES (L)
- LOCATED LAND (Loc.)
- LICENSE OF OCCUPATION (L.O.)
- MINING RIGHTS ONLY (M.R.O.)
- SURFACE RIGHTS ONLY (S.R.O.)
- ROADS
- IMPROVED ROADS
- KING'S HIGHWAYS
- RAILWAYS
- POWER LINES
- MARSH OR MUSKEG
- MINES
- CANCELLED
- PATENTED S.R.O.

NOTES

400' surface rights reservation along the shores of all lakes and rivers.

o L.U.P.

MALLARD TWP. (M.849)

Received Jan 4/80

PLAN NO. M. 853

ONTARIO MINISTRY OF NATURAL RESOURCES SURVEYS AND MAPPING BRANCH

72°13'00" Approx.

DALE TWP

THE TOWNSHIP OF  
OF  
**MARION**

DISTRICT OF  
SUDBURY

PORCUPINE  
MINING DIVISION

SCALE: 1-INCH = 40 CHAINS

LEGEND

- PATENTED LAND P
- CROWN LAND SALE C.S.
- LEASES L
- LOCATED LAND Loc.
- LICENSE OF OCCUPATION L.O.
- MINING RIGHTS ONLY M.R.O.
- SURFACE RIGHTS ONLY S.R.O.
- ROADS —
- IMPROVED ROADS —
- KING'S HIGHWAYS —
- RAILWAYS —
- POWER LINES —
- MARSH OR MUSKEG —
- MINES —
- CANCELLED —
- PATENTED S.R.O. C.

NOTES

400' surface rights reservation along the shores of all lakes and rivers.

*h. u. p.*

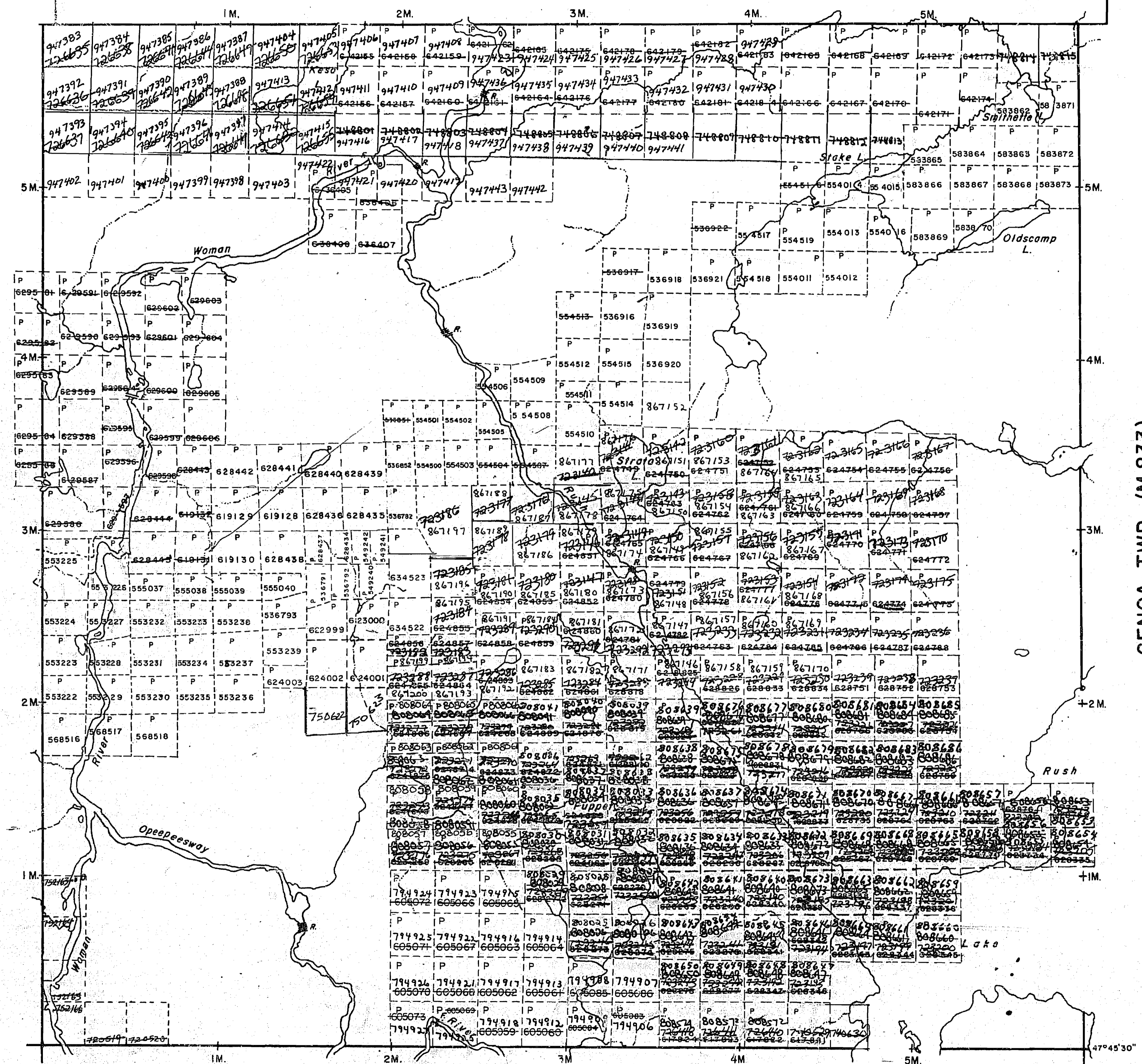
*Received July 29/83*

PLAN NO. **M. 853**

ONTARIO  
MINISTRY OF NATURAL RESOURCES  
SURVEYS AND MAPPING BRANCH

HEENAN TWP. (M.925)

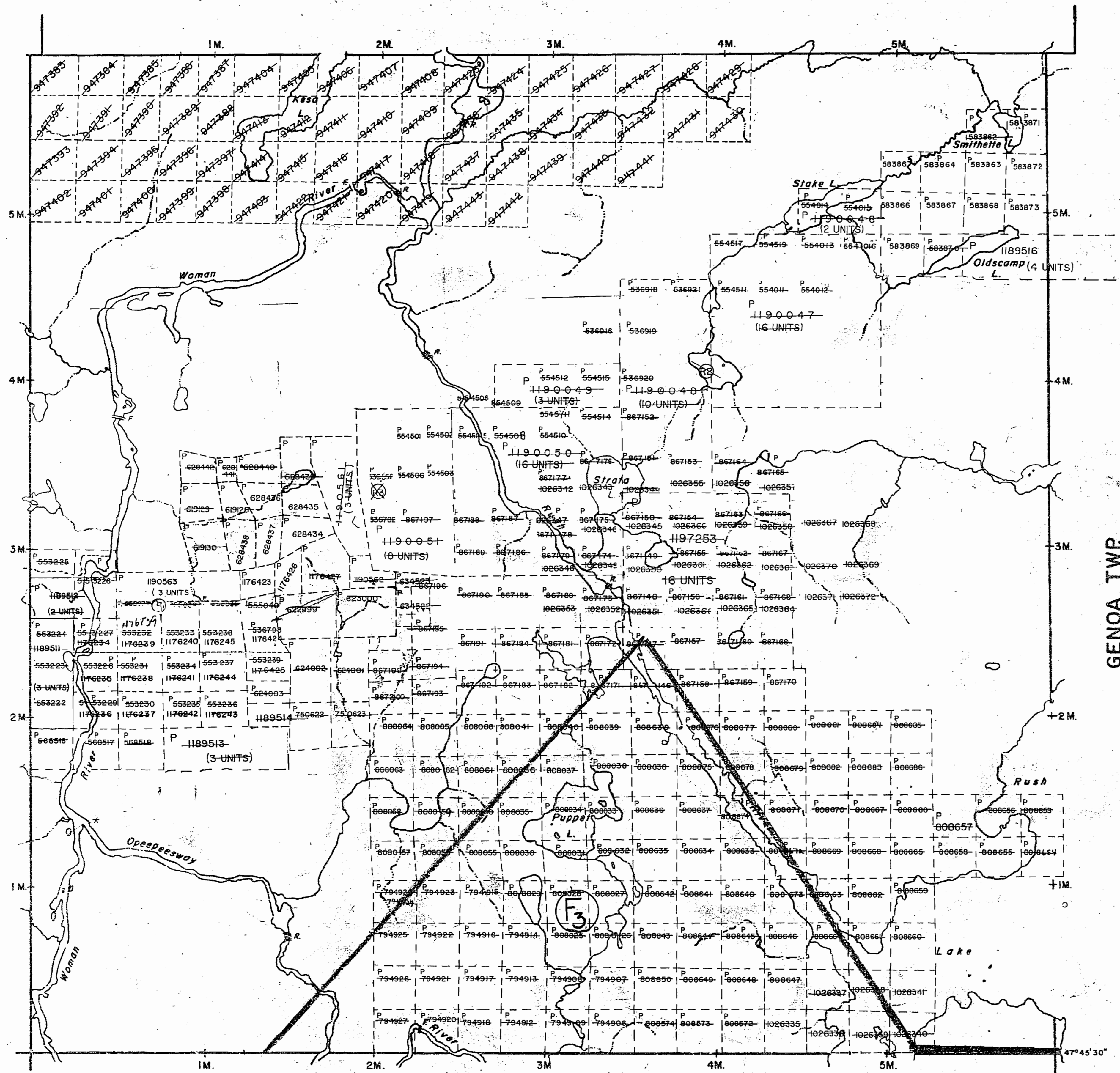
GENOA, TWP. (M.833)



MALLARD TWP. (M.849)

47°45'30"  
82°13'00" Approx.

DALE TWP



AREAS WITHDRAWN FROM DISPOSITION

- M.R.O. - MINING RIGHTS ONLY
- S.R.O. - SURFACE RIGHTS ONLY
- M.+S. - MINING AND SURFACE RIGHTS

**(R3)** MINING AND SURFACE RIGHTS WITHDRAWN FROM PROSPECTING, STAKING OUT, SALE OR LEASE UNDER SECTION 36 OF THE MINING ACT R.S.O. 1990. ORDER NO. W-50388-88-05-21. SURFACE AND MINING RIGHTS REOPENED TO PROSPECTING, STAKING OUT, SALE OR LEASE UNDER SECTION 36 OF THE MINING ACT R.S.O. 1990. EFFECTIVE 30-NOV-05 AT 7 AM E.S.T. ORDER NO. O-P 6390 NR DATED 90-OCT-22.

**(R2)** MINING AND SURFACE RIGHTS WITHDRAWN FROM PROSPECTING, STAKING OUT, SALE OR LEASE UNDER SECTION 36 OF THE MINING ACT R.S.O. 1990. ORDER NO. W-50388-88-05-21. SURFACE AND MINING RIGHTS REOPENED TO PROSPECTING, STAKING OUT, SALE OR LEASE UNDER SECTION 36 OF THE MINING ACT R.S.O. 1990. EFFECTIVE 30-NOV-05 AT 7 AM E.S.T. ORDER NO. O-P 6390 NR DATED 90-OCT-22.

LEGEND

- PATENTED LAND (P)
- CROWN LAND SALE (C.S.)
- LEASES (L)
- LOCATED LAND (Loc.)
- LICENSE OF OCCUPATION (L.O.)
- MINING RIGHTS ONLY (M.R.O.)
- SURFACE RIGHTS ONLY (S.R.O.)
- ROADS
- IMPROVED ROADS
- KING'S HIGHWAYS
- RAILWAYS
- POWER LINES
- MARSH OR MUSKEG
- MINES
- CANCELLED PATENTED S.R.O.
- LAND USE PERMIT

**(F2)** THIS TWP. IS SUBJECT TO FOREST ACTIVITY IN 1993/94. FURTHER INFORMATION AVAILABLE ON FILE.

**(F3)** THIS TWP. IS SUBJECT TO FOREST ACTIVITY IN 1995/96. FURTHER INFORMATION AVAILABLE ON FILE.

**400'** surface rights reservation along the shores of all lakes and rivers.

**(R1)** MINING AND SURFACE RIGHTS WITHDRAWN FROM STAKING UNDER SECTION 36 OF THE MINING ACT R.S.O. 1990. ORDER NO. W-1187 DATED 87-FEB-3 (P-555037 TO 039 INCL.)

**(F1)** THIS TWP. IS SUBJECT TO FOREST ACTIVITIES IN 1992/93. FURTHER INFORMATION AVAILABLE ON FILE.

**(R2)** MINING AND SURFACE RIGHTS RE-OPENED TO PROSPECTING, STAKING OUT, SALE AND LEASE UNDER SECTION 36 OF THE MINING ACT R.S.O. 1990. EFFECTIVE 30-NOV-05 AT 7 AM E.S.T. ORDER NO. O-P 0730 NR DATED 90-OCT-22.

TOWNSHIP OF **MARION**

M.N.R. ADMINISTRATIVE DISTRICT **CHAPLEAU**

MINING DIVISION **PORCUPINE**

LAND TITLES / REGISTRY DIVISION **SUDBURY**

Ministry of Natural Resources Ontario  
 Ministry of Northern Development and Mines

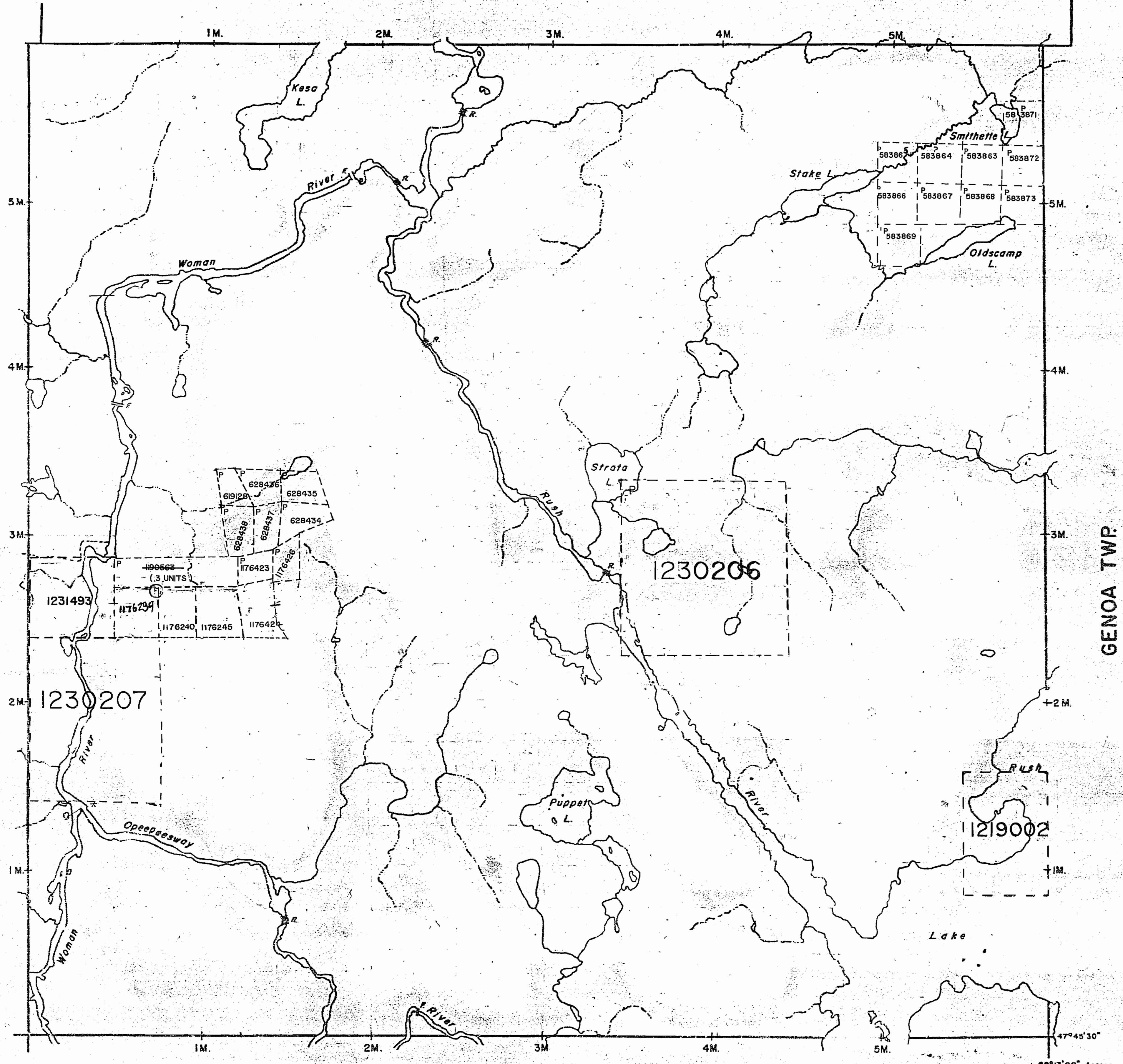
Date: JULY 1986  
 Checked: LP.  
 Number: G-1174

DATE OF ISSUE  
 OCT 06 1997  
 PROVINCIAL RECORDS OFFICE - SUDBURY

THE INFORMATION THAT APPEARS ON THIS MAP HAS BEEN COMPILED FROM VARIOUS SOURCES, AND ACCURACY IS NOT GUARANTEED. THOSE WISHING TO STAKE MINING CLAIMS SHOULD CONSULT WITH THE MINING RECORDER, MINISTRY OF NORTHERN DEVELOPMENT AND MINES, FOR ADDITIONAL INFORMATION ON THE STATUS OF THE LANDS SHOWN HEREON.



DALE TWP



HEENAN TWP

GENOA TWP


MALLARD TWP

AREAS WITHDRAWN FROM DISPOSITION

M.R.O. - MINING RIGHTS ONLY  
 S.R.O. - SURFACE RIGHTS ONLY  
 M.+S. - MINING AND SURFACE RIGHTS

Description	Order No.	Date	Disposition	File

SCALE: 1 INCH = 40 CHAINS



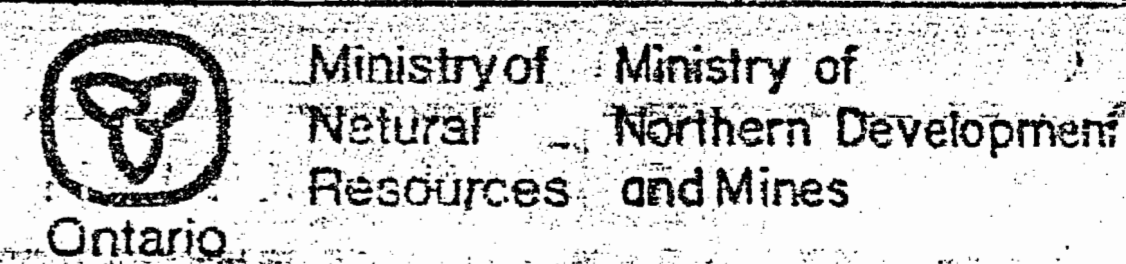
LEGEND

PATENTED LAND	Ⓟ
CROWN LAND SALE	C.S.
LEASES	Ⓛ
LOCATED LAND	Loc.
LICENSE OF OCCUPATION	L.O.
MINING RIGHTS ONLY	M.R.O.
SURFACE RIGHTS ONLY	S.R.O.
ROADS	—
IMPROVED ROADS	—
KING'S HIGHWAYS	—
RAILWAYS	—
POWER LINES	—
MARSH OR MUSKEG	+
MINES	Ⓜ
CANCELLED	ⓧ
PATENTED S.R.O.	Ⓧ

NOTES

400' surface rights reservation along the shores of all lakes and rivers.

TOWNSHIP  
**MARION**  
 M.N.R. ADMINISTRATIVE DISTRICT  
**CHAPLEAU**  
 MINING DIVISION  
**PORCUPINE**  
 LAND TITLES / REGISTRY DIVISION  
**SUDBURY**



Date JULY 1986  
 Checked *JP*  
 checked *L.H. - Nov 17/86*  
 Number **G-1174**

THE INFORMATION THAT APPEARS ON THIS MAP HAS BEEN COMPILED FROM VARIOUS SOURCES, AND ACCURACY IS NOT GUARANTEED. THOSE WISHING TO STAKE MINING CLAIMS SHOULD CONSULT WITH THE MINING RECORDER, MINISTRY OF NORTHERN DEVELOPMENT AND MINES, FOR ADDITIONAL INFORMATION ON THE STATUS OF THE LANDS SHOWN HEREON.

853

DALE TWP

THE TOWNSHIP OF  
**MARION**

DISTRICT OF  
SUDBURY  
SUDBURY  
MINING DIVISION

SCALE: 1-INCH = 40 CHAINS

LEGEND

- PATENTED LAND
- CROWN LAND SALE
- LEASES
- LOCATED LAND
- LICENSE OF OCCUPATION
- MINING RIGHTS ONLY
- SURFACE RIGHTS ONLY
- ROADS
- IMPROVED ROADS
- KING'S HIGHWAYS
- RAILWAYS
- POWER LINES
- MARSH OR MUSKIEG
- MINES
- CANCELLED



NOTES

400' surface rights reservation along the shores of all lakes and rivers

HEENAN TWP (M.925)


GENOA TWP (M.833)

MALLARD TWP (M.849)

PLAN NO. **M.853**

DEPARTMENT OF MINES

ONTARIO



853

DALE TWP.








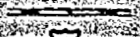







SUBURRY  
RECEIVED  
OCT 27 1971  
P.M.  
1129410

THE TOWNSHIP  
OF  
**MARION**

DISTRICT OF  
SUBURRY  
SUBURRY  
MINING DIVISION

SCALE: 1-INCH 40 CHAINS

LEGEND

- PATENTED LAND 
- CROWN LAND SALE 
- LEASES 
- LOCATED LAND 
- LICENSE OF OCCUPATION 
- MINING RIGHTS ONLY 
- SURFACE RIGHTS ONLY 
- ROADS 
- IMPROVED ROADS 
- KING'S HIGHWAYS 
- RAILWAYS 
- POWER LINES 
- MARSH OR MUSKEG 
- MINES 
- CANCELLED 

NOTES

400' surface rights reservation along the shores of all lakes and rivers


PLAN NO. **M. 853**

ONTARIO  
DEPARTMENT OF MINES  
AND NORTHERN AFFAIRS

HEENAN TWP. (M.925)

GENOA TWP. (M.833)

MALLARD TWP. (M.849)



# MARION

## DISTRICT OF SUDBURY

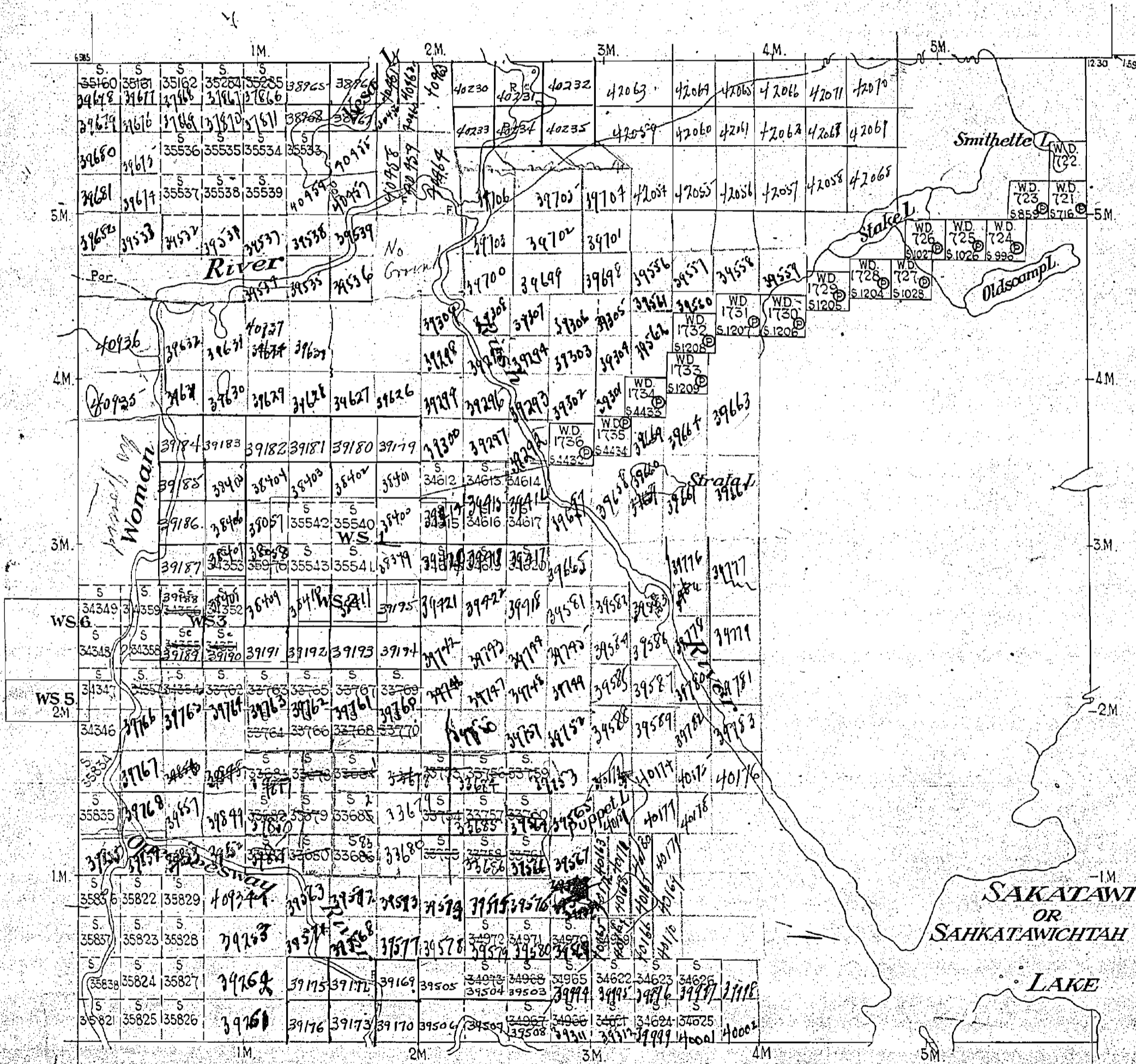
Scale - 40 Chans - 1 Inch

DALE

North Ast

HEENAN

GENOA



MALLARD

M853

DATE OF ISSUE  
JAN 23 1942

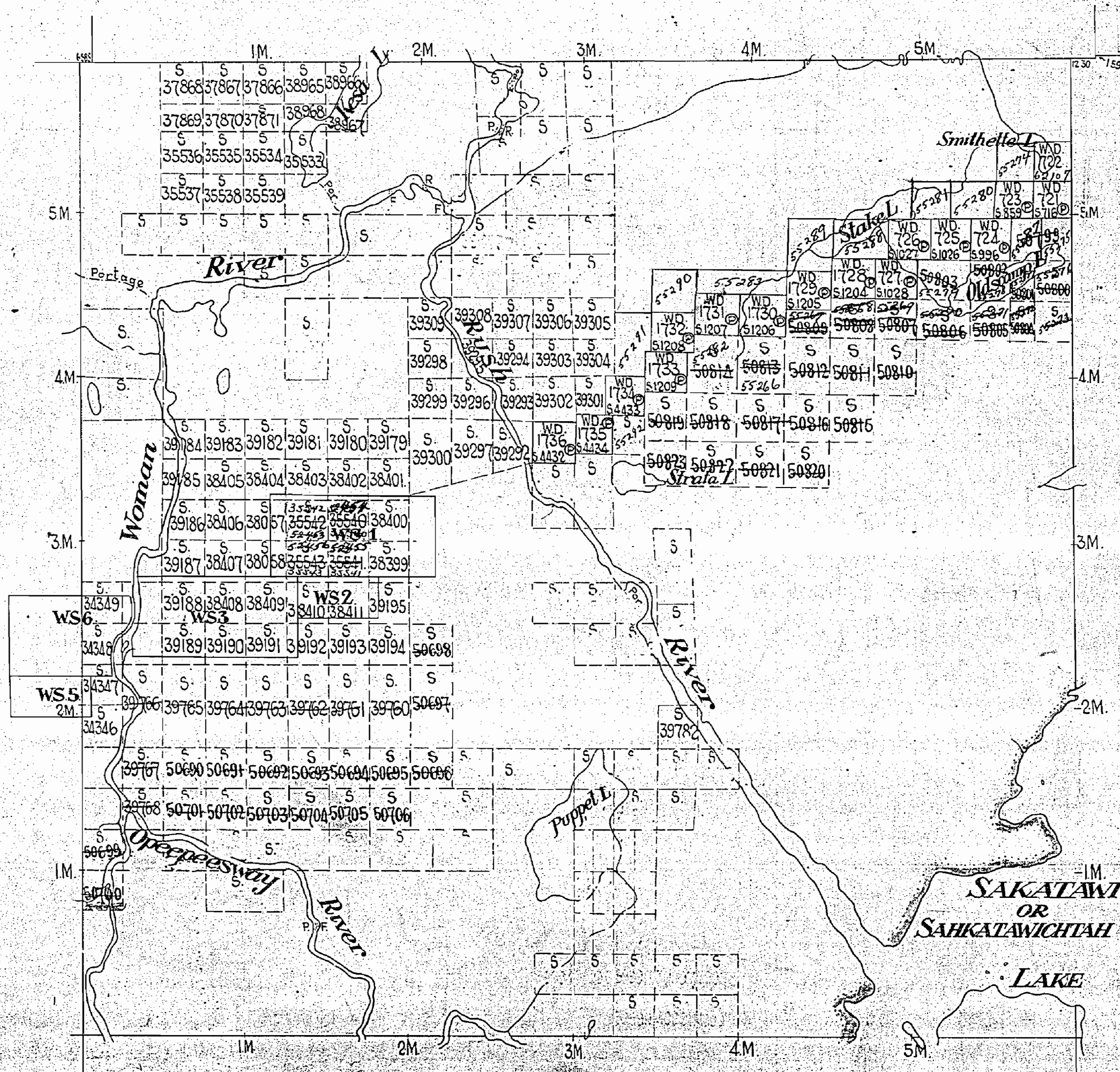
# MARION

SUDBURY MINING DIVISION  
DISTRICT OF SUDBURY

Scale - 40 Chains - 1 Inch

DALE

North Ast.



HEENAN

GENOA

Surface reservations 200' wide by Dept. of L.S.F. shown hereon ~~thru~~

MALLARD

M853

DALE TWP

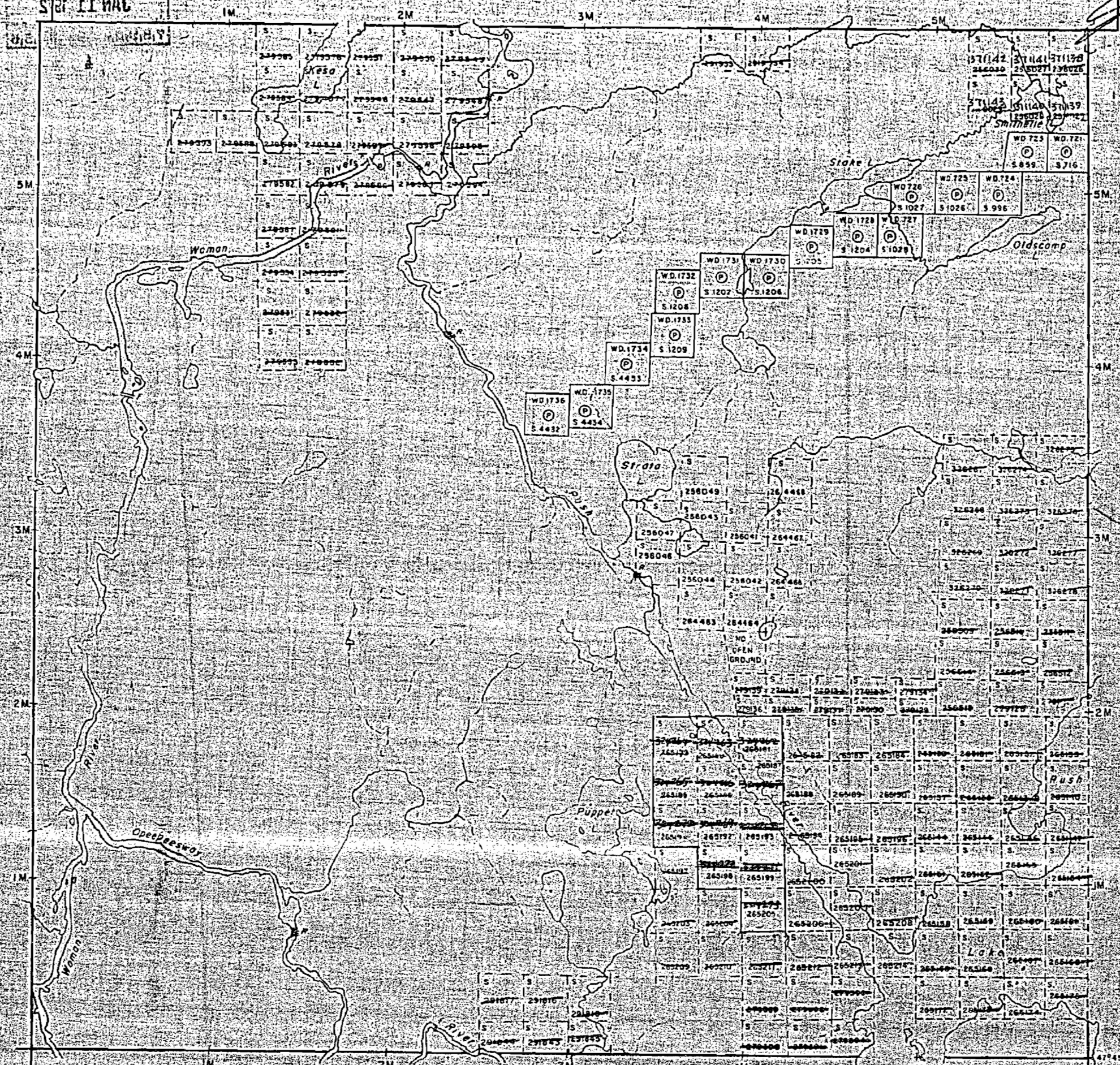
THE TOWNSHIP OF

# MARION

DISTRICT OF  
SUDBURY

SUDBURY  
MINING DIVISION

SCALE: 1 INCH = 40 CHAINS



HEENAN TWP (M.925)

GENOA TWP (M.833)

MALLARD TWP (M.849)

### LEGEND

- PATENTED LAND Ⓟ
- CROWN LAND SALE C.S.
- LEASES Ⓛ
- LOCATED LAND Loc.
- LICENSE OF OCCUPATION L.O.
- MINING RIGHTS ONLY M.R.O.
- SURFACE RIGHTS ONLY S.R.O.
- ROADS —
- IMPROVED ROADS —
- KING'S HIGHWAYS —
- RAILWAYS —
- POWER LINES —
- MARSH OR MUSKEG —
- MINES Ⓜ
- CANCELLED C.

### NOTES

400' surface rights reservation along the shores of all lakes and rivers

PLAN NO. M. 853

ONTARIO  
DEPARTMENT OF MINES  
AND NORTHERN AFFAIRS

*Handwritten signature*



# MARION

DISTRICT OF SUDBURY

Scale - 40 Chains = 1 Inch

DALE



W.S. and E. Boys by C.V. Galloper O.L.S. 1920  
 N. Bay by Langford Res. O.L.S. 1912-13  
 Sakkatawichtah River & Lake Traverse by T.G. Coak O.L.S. 1919  
 Other information from Missinabi Forest Survey

MALLARD

*Protests*  
 W.D. 721, 723-24-25-26-27, W.D. 1730-31-32-33-34-35 and 36 in good standing.  
*Sept letter Sept 27/28*

17853





Patents

W.D. 721, 723-24-25-26-27, W.D. 1730-31-32-33-34-35-36 in good standing.  
Dept. letter Sept. 30/38.


W.S. 1 to 7 cancelled.  
W.S. 8 to 12 patents good.  
H.H. Mickle wire July 25/33.

# MARION

## DISTRICT OF SUDBURY

Scale - 40 Chains = 1 Inch

DALE



W.S. and E-Boys by C.V. Gallagher O.L.S. 1920  
 N. Bay by Long and Ross O.L.S. 1912-13  
 Sahkawatwichtah River & Lake traversed by T.G. Code O.L.S. 1919  
 Other information from Miscellaneous Forest Survey

MALLARD


M853

# MARION

DISTRICT OF SUDBURY

Scale - 40 Chains = 1 Inch

DALE



W. S. and E. Boys by C.V. Gallagher, O.L.S. 1920  
 N. Boy by Long and Rees O.L.S. 1912-13  
 Sakhatawichtah River & Lake traversed by T.G. Code O.L.S. 1918  
 Other information from Missinal Forest Survey

MALLARD

*Patents*  
 W.D. 721, 723-24-25-26-27, W.D. 1730-31-32-33-34-35 and 36 in good standing.  
*Sept letter Sept 27/22*

M853

853

DALE TWP

SUBURRY RECEIVED

061 47 1971
















7:30 AM 12/3/40

THE TOWNSHIP OF MARION

DISTRICT OF SUBURRY  
SUBURRY MINING DIVISION

SCALE 1 INCH 40 CHAINS

LEGEND

- PATENTED LAND 
- CROWN LAND SALE 
- LEASES 
- LOCATED LAND 
- LICENSE OF OCCUPATION 
- MINING RIGHTS ONLY 
- SURFACE RIGHTS ONLY 
- ROADS 
- IMPROVED ROADS 
- KING'S HIGHWAYS 
- RAILWAYS 
- POWER LINES 
- MARSH OR MUSKEG 
- MINES 
- CANCELLED 

NOTES

400' surface rights reservation along the shores of all lakes and rivers.


PLAN NO. M. 853

ONTARIO DEPARTMENT OF MINES AND NORTHERN AFFAIRS

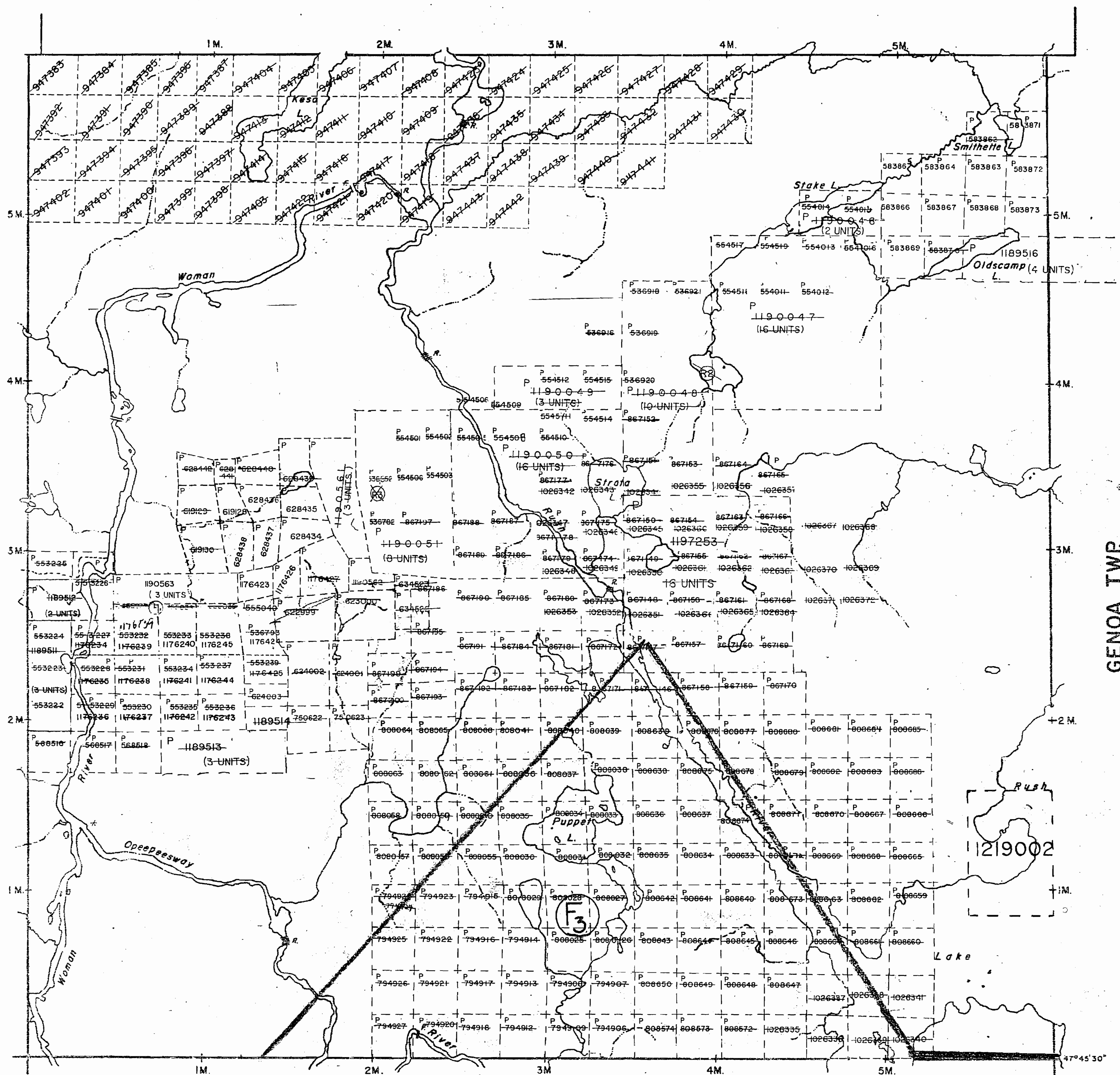
HEENAN TWP (M.925)

GENOA TWP (M.833)

MALLARD TWP (M.849)



DALE TWP



HEENAN TWP

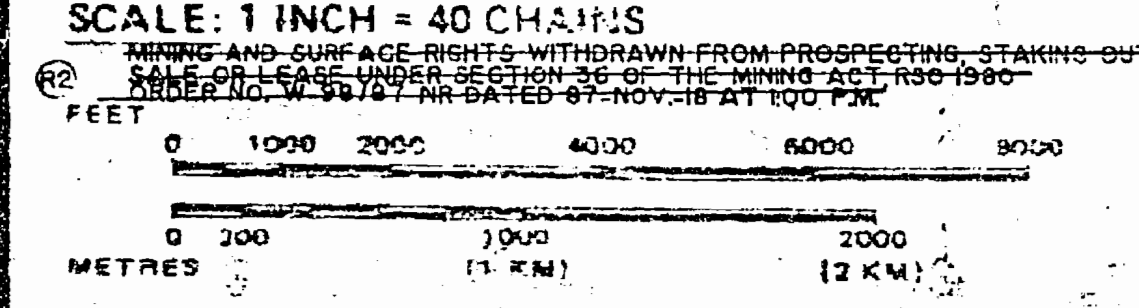
GENOA TWP

MALLARD TWP

AREAS WITHDRAWN FROM DISPOSITION

- M.R.O. - MINING RIGHTS ONLY
- S.R.O. - SURFACE RIGHTS ONLY
- M. + S. - MINING AND SURFACE RIGHTS

Description	Order No.	Date	Disposition	File
(R3) MINING AND SURFACE RIGHTS WITHDRAWN FROM PROSPECTING, STAKING OUT, SALE OR LEASE UNDER SECTION 36 OF THE MINING ACT, R.S.O. 1980 - ORDER NO. W-5016 DATED 86-05-21				
(R3) SURFACE AND MINING RIGHTS REOPENED TO PROSPECTING, STAKING OUT, SALE OR LEASE UNDER SECTION 36 OF THE MINING ACT, R.S.O. 1980 - ORDER NO. O-P 6V90 NR DATED 90-08-22				



DATE OF ISSUE

OCT 07 1997  
 PROVINCIAL RECORDING  
 OFFICE - SUDBURY

LEGEND

PATENTED LAND	(P)
CROWN LAND SALE	C.S.
LEASES	(L)
LOCATED LAND	Loc.
LICENSE OF OCCUPATION	L.O.
MINING RIGHTS ONLY	M.R.O.
SURFACE RIGHTS ONLY	S.R.O.
ROADS	—
IMPROVED ROADS	—
KING'S HIGHWAYS	—
RAILWAYS	—
POWER LINES	—
MARSH OR MUSKEG	—
MINES	—
CANCELLED PATENTED S.R.O.	—
LAND USE PERMIT	—

(R2) THIS TWP. IS SUBJECT TO FOREST ACTIVITY IN 1993/94. FURTHER INFORMATION ON FILE.

(F3) NOTES  
 THIS TWP. IS SUBJECT TO FOREST ACTIVITY IN 1995/96 FURTHER INFORMATION AVAILABLE ON FILE.  
 400' surface rights reservation along the shores of all lakes and rivers.

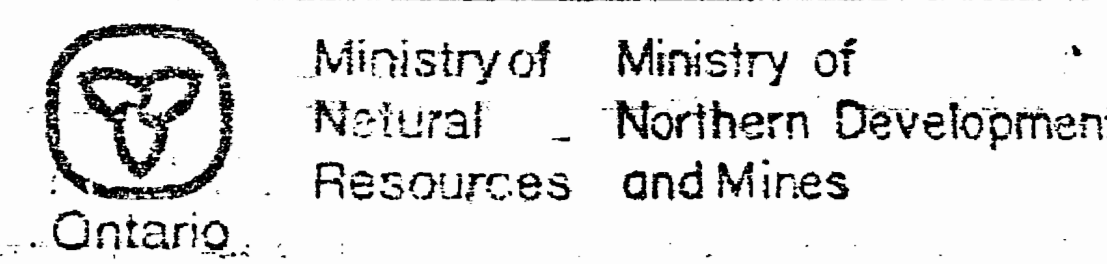
(R1) MINING AND SURFACE RIGHTS WITHDRAWN FROM STAKING UNDER SECTION 36 OF THE MINING ACT, R.S.O. 1980 - ORDER NO. W-1187 DATED 87-FEB-3 (P-555037 TO 039 INCL.)

(F1) THIS TWP. IS SUBJECT TO FOREST ACTIVITIES IN 1992/95. FURTHER INFORMATION AVAILABLE ON FILE.

(R2) MINING AND SURFACE RIGHTS RE-OPENED TO PROSPECTING, STAKING OUT, SALE AND LEASE UNDER SECTION 36 OF THE MINING ACT, R.S.O. 1980 - ORDER NO. O-P 07V90 NR DATED 90-08-22

TOWNSHIP MARION

M.N.R. ADMINISTRATIVE DISTRICT  
 CHAPLEAU  
 MINING DIVISION  
 PORCUPINE  
 LAND TITLES / REGISTRY DIVISION  
 SUDBURY



Date: JULY 1986  
 Number: G-1174  
 Checked: [Signature]  
 checked: [Signature] 11/1/86

THE INFORMATION THAT APPEARS ON THIS MAP HAS BEEN COMPILED FROM VARIOUS SOURCES, AND ACCURACY IS NOT GUARANTEED. THOSE WISHING TO STAKE MINING CLAIMS SHOULD CONSULT WITH THE MINING RECORDER, MINISTRY OF NORTHERN DEVELOPMENT AND MINES, FOR ADDITIONAL INFORMATION ON THE STATUS OF THE LANDS SHOWN HEREON.
















DALE TWP.

THE TOWNSHIP OF  
OF  
**MARION**

DISTRICT OF  
SUDBURY  
*Porcupine*  
SUDBURY  
MINING DIVISION

SCALE: 1" INCH = 40 CHAINS

LEGEND

- PATENTED LAND 
- CROWN LAND - SALE 
- LEASES 
- LOCATED LAND 
- LICENSE OF OCCUPATION 
- MINING RIGHTS ONLY 
- SURFACE RIGHTS ONLY 
- ROADS 
- IMPROVED ROADS 
- KING'S HIGHWAYS 
- RAILWAYS 
- POWER LINES 
- MARSH OR MUSKEG 
- MINES 
- CANCELLED 

NOTES

400' surface rights reservation along the shores of all lakes and rivers.

P.U.P.

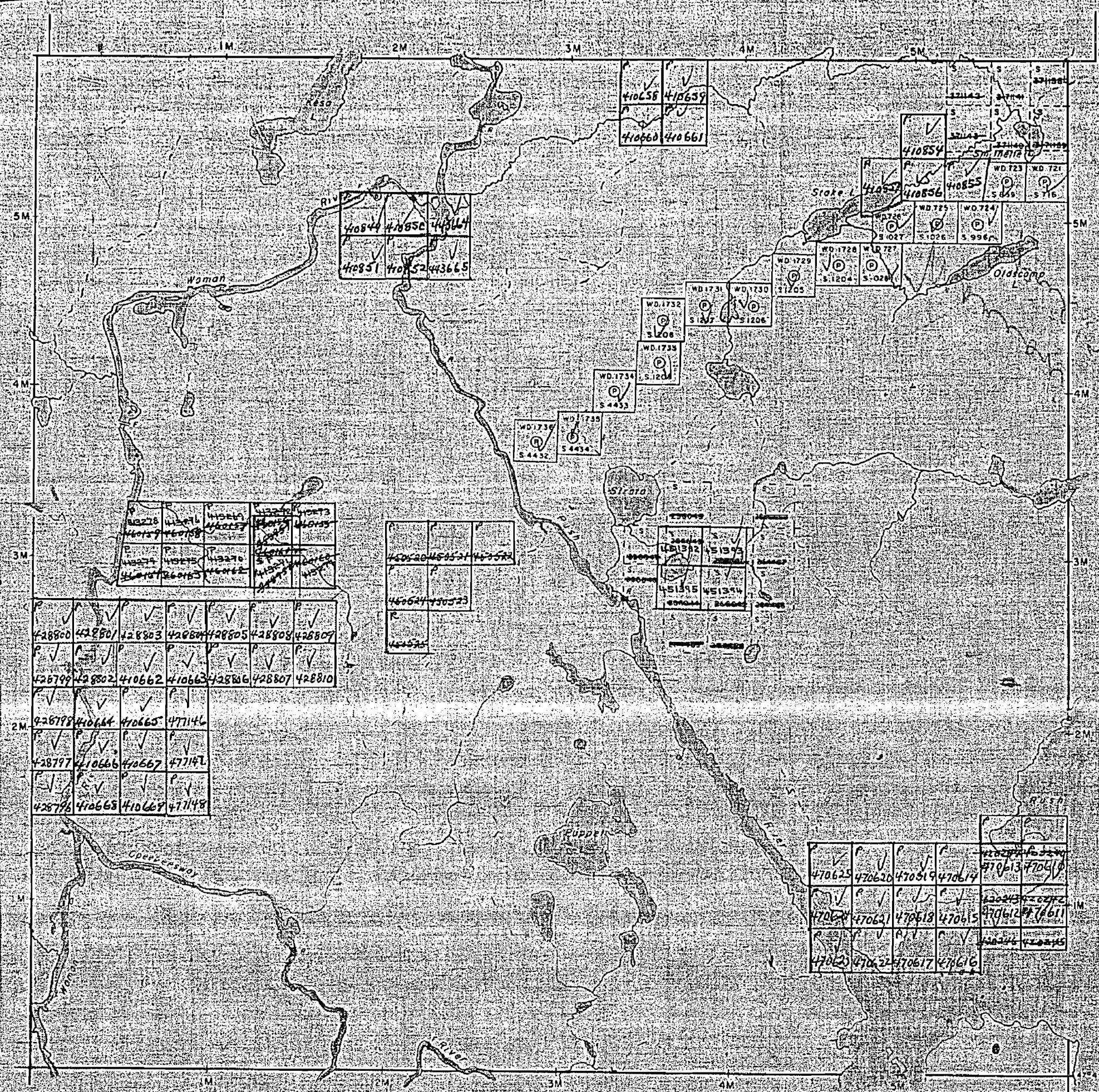
PLAN NO **M. 853**

MINISTRY OF NATURAL RESOURCES  
SURVEYS AND MAPPING BRANCH

HEENAN TWP. (M. 925)

GENOA TWP. (M. 833)

MALLARD TWP. (M. 849)



825 100' Approx.

47821  
47822

# MARION

SUDBURY MINING DIVISION  
DISTRICT OF SUDBURY


Scale - 40 Chams - 1 Inch

DALE

North Ast


HEENAN

GENOA



MALLARD

M150





DALE TWP

THE TOWNSHIP OF

# MARION

DISTRICT OF  
SUDBURY  
*Porcupine*  
SUDBURY  
MINING DIVISION

SCALE: 1 INCH = 40 CHAINS

### LEGEND

- PATENTED LAND P
- CROWN LAND SALE C.S.
- LEASES L
- LOCATED LAND Loc
- LICENSE OF OCCUPATION L.O.
- MINING RIGHTS ONLY M.R.O.
- SURFACE RIGHTS ONLY S.R.O.
- ROADS —
- IMPROVED ROADS —
- KING'S HIGHWAYS —
- RAILWAYS —
- POWER LINES —
- MARSH OR MUSKEG —
- MINES X
- CANCELLED C

### NOTES

400' surface rights reservation along the shores of all lakes and rivers.

• R.U.P.

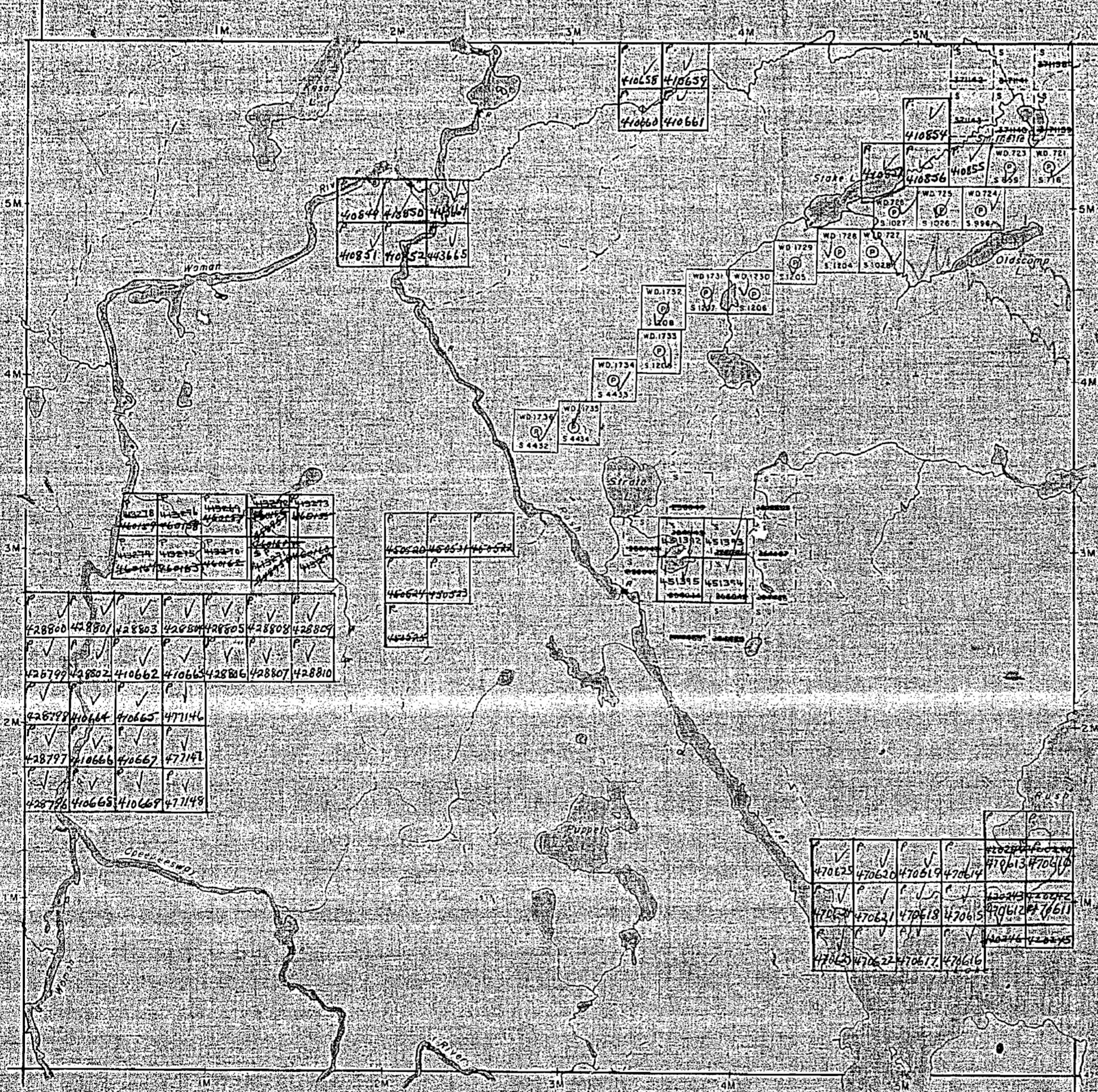
PLAN NO. **M. 853**

MINISTRY OF NATURAL RESOURCES  
SURVEYS AND MAPPING BRANCH

HEENAN TWP. (M.925)

GENOA TWP. (M.833)

MALLARD TWP. (M.849)





DALE TWP

THE TOWNSHIP OF  
OF  
**MARION**

DISTRICT OF  
SUBBURY  
SUBBURY  
MINING DIVISION


SCALE 1 INCH = 40 CHAINS

LEGEND

- PATENTED LAND Ⓟ
- CROWN LAND SALE C.S.
- LEASES Ⓞ
- LOCATED LAND Loc.
- LICENSE OF OCCUPATION L.O.
- MINING RIGHTS ONLY M.R.O.
- SURFACE RIGHTS ONLY S.R.O.
- ROADS —
- IMPROVED ROADS —
- KING'S HIGHWAYS —
- RAILWAYS —
- POWER LINES —
- MARSH OR MUSKEG —
- MINES —
- CANCELLED —

NOTES

400' surface rights reservation along the shores of all lakes and rivers



HEENAN TWP (M.925)

GENOA TWP (M.833)

MALLARD TWP (M.849)

PLAN NO. **M. 853**

DEPARTMENT OF MINES

ONTARIO

82°13'00" Approx.

47782  
1782
















DALE TWP.

THE TOWNSHIP OF  
MARION

DISTRICT OF  
SUDBURY  
SUDBURY  
MINING DIVISION

SCALE 1-INCH 40 CHAINS

LEGEND

- PATENTED LAND 
- CROWN LAND SALE 
- LEASES 
- LOCATED LAND 
- LICENSE OF OCCUPATION 
- MINING RIGHTS ONLY 
- SURFACE RIGHTS ONLY 
- ROADS 
- IMPROVED ROADS 
- KING'S HIGHWAYS 
- RAILWAYS 
- POWER LINES 
- MARSH OR MUSKEG 
- MINES 
- CANCELLED 

NOTES

400' surface rights reservation along the shores of all lakes and rivers

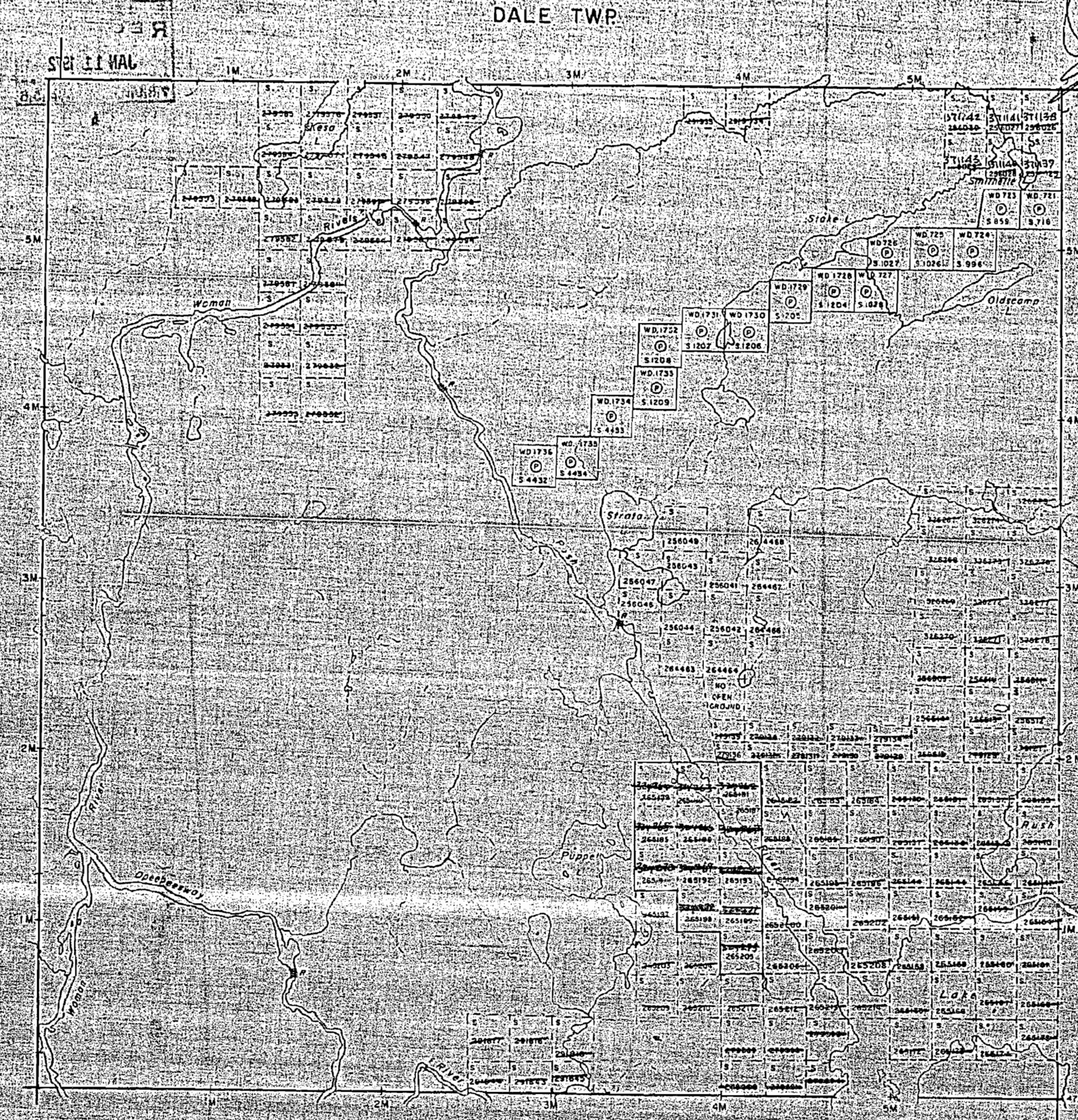
PLAN NO. M. 853

ONTARIO  
DEPARTMENT OF MINES  
AND NORTHERN AFFAIRS

HEENAN TWP. (M. 925)

GENOA TWP. (M. 833)

MALLARD TWP. (M. 849)



853

# MARION

M 853

SUDBURY MINING DIVISION  
DISTRICT OF SUDBURY

Scale - 40 Chans - 1 Inch

*Handwritten initials*


North Ast

**NOTE**  
400' Surface Rights Reservation  
around all Lakes and Rivers.

DALE

HEENAN

GENOZ



MALIN

853

# MARION


SUBBURY MINING DIVISION  
DISTRICT OF SUBBURY

Scale - 40 Chans - 1 Inch

DALE

400

North Ast



MALLARD

853

# MARION

SUDBURY MINING DIVISION  
DISTRICT OF SUDBURY

M-853


Scale - 40 Chains - 1 Inch

DALE

North Ast

HEENAN

GENOA



# MARION

SUDBURY MINING DIVISION  
DISTRICT OF SUDBURY


M 853

Scale - 40 Chans - 1 Inch

DALE

HEENAN

GENOA



WATKINS



853

# MARION

SUBBURY MINING DIVISION  
DISTRICT OF SUBBURY

Scale - 40 Chains - 1 Inch

DALE

400

North Asst



HEPENAN

GENOA

MALLARD

SAKATAWI  
OR  
SAKATAWICHTAH  
LAKE

WS5  
WS6

WS7  
WS8  
WS9  
WS10  
WS11  
WS12  
WS13  
WS14  
WS15  
WS16  
WS17  
WS18  
WS19  
WS20  
WS21  
WS22  
WS23  
WS24  
WS25  
WS26  
WS27  
WS28  
WS29  
WS30  
WS31  
WS32  
WS33  
WS34  
WS35  
WS36  
WS37  
WS38  
WS39  
WS40  
WS41  
WS42  
WS43  
WS44  
WS45  
WS46  
WS47  
WS48  
WS49  
WS50  
WS51  
WS52  
WS53  
WS54  
WS55  
WS56  
WS57  
WS58  
WS59  
WS60  
WS61  
WS62  
WS63  
WS64  
WS65  
WS66  
WS67  
WS68  
WS69  
WS70  
WS71  
WS72  
WS73  
WS74  
WS75  
WS76  
WS77  
WS78  
WS79  
WS80  
WS81  
WS82  
WS83  
WS84  
WS85  
WS86  
WS87  
WS88  
WS89  
WS90  
WS91  
WS92  
WS93  
WS94  
WS95  
WS96  
WS97  
WS98  
WS99  
WS100

WS1  
WS2  
WS3  
WS4  
WS5  
WS6  
WS7  
WS8  
WS9  
WS10  
WS11  
WS12  
WS13  
WS14  
WS15  
WS16  
WS17  
WS18  
WS19  
WS20  
WS21  
WS22  
WS23  
WS24  
WS25  
WS26  
WS27  
WS28  
WS29  
WS30  
WS31  
WS32  
WS33  
WS34  
WS35  
WS36  
WS37  
WS38  
WS39  
WS40  
WS41  
WS42  
WS43  
WS44  
WS45  
WS46  
WS47  
WS48  
WS49  
WS50  
WS51  
WS52  
WS53  
WS54  
WS55  
WS56  
WS57  
WS58  
WS59  
WS60  
WS61  
WS62  
WS63  
WS64  
WS65  
WS66  
WS67  
WS68  
WS69  
WS70  
WS71  
WS72  
WS73  
WS74  
WS75  
WS76  
WS77  
WS78  
WS79  
WS80  
WS81  
WS82  
WS83  
WS84  
WS85  
WS86  
WS87  
WS88  
WS89  
WS90  
WS91  
WS92  
WS93  
WS94  
WS95  
WS96  
WS97  
WS98  
WS99  
WS100

WS1  
WS2  
WS3  
WS4  
WS5  
WS6  
WS7  
WS8  
WS9  
WS10  
WS11  
WS12  
WS13  
WS14  
WS15  
WS16  
WS17  
WS18  
WS19  
WS20  
WS21  
WS22  
WS23  
WS24  
WS25  
WS26  
WS27  
WS28  
WS29  
WS30  
WS31  
WS32  
WS33  
WS34  
WS35  
WS36  
WS37  
WS38  
WS39  
WS40  
WS41  
WS42  
WS43  
WS44  
WS45  
WS46  
WS47  
WS48  
WS49  
WS50  
WS51  
WS52  
WS53  
WS54  
WS55  
WS56  
WS57  
WS58  
WS59  
WS60  
WS61  
WS62  
WS63  
WS64  
WS65  
WS66  
WS67  
WS68  
WS69  
WS70  
WS71  
WS72  
WS73  
WS74  
WS75  
WS76  
WS77  
WS78  
WS79  
WS80  
WS81  
WS82  
WS83  
WS84  
WS85  
WS86  
WS87  
WS88  
WS89  
WS90  
WS91  
WS92  
WS93  
WS94  
WS95  
WS96  
WS97  
WS98  
WS99  
WS100

853

# MARION

SUDBURY MINING DIVISION

DISTRICT OF SUDBURY

Scale - 40 Chains - 1 inch

DALE


*M. 853*

*Old*

North Ast

HENAN

GENOA





853

DALE TWP

SUDBURY  
MINING DIV.  
RECEIVED  
JUL 24 1970  
A.M. 28 JUL 11 11 23 4 08 P.M.

THE TOWNSHIP  
OF  
**MARION**

DISTRICT OF  
SUDBURY

SUDBURY  
MINING DIVISION

SCALE 1 INCH = 40 CHAINS

LEGEND

- PATENTED LAND Ⓟ
- CROWN LAND SALE Ⓢ
- LEASES Ⓞ
- LOCATED LAND Loc
- LICENSE OF OCCUPATION L.O.
- MINING RIGHTS ONLY M.R.O.
- SURFACE RIGHTS ONLY S.R.O.
- ROADS
- IMPROVED ROADS —+—
- KING'S HIGHWAYS —+—+—
- RAILWAYS —+—+—+—
- POWER LINES —+—+—+—+—
- MARSH OR MUSKEG —+—+—+—+—+—
- MINES Ⓜ
- CANCELLED Ⓢ

NOTES

400' surface rights reservation along the shores of all lakes and rivers

HEENAN TWP (M925)


GENOA TWP (M833)

MALLARD TWP (M849)

PLAN NO. **M 853**


DEPARTMENT OF MINES

ONTARIO



ST. 13 GO - APPROD

4782  
111824


















DALE TWP

THE TOWNSHIP OF  
**MARION**  
 DISTRICT OF  
 SUDBURY  
 SUDBURY MINING DIVISION

SCALE: 1 INCH = 40 CHAINS

LEGEND

- PATENTED LAND 
- CROWN LAND SALE 
- LEASES 
- LOCATED LAND 
- LICENSE OF OCCUPATION 
- MINING RIGHTS ONLY 
- SURFACE RIGHTS ONLY 
- ROADS 
- IMPROVED ROADS 
- KING'S HIGHWAYS 
- RAILWAYS 
- POWER LINES 
- MARSH OR MUSKEG 
- MINES 
- CANCELLED 

NOTES

400' surface rights reservation along the shores of all lakes and rivers


PLAN NO. M. 853

ONTARIO  
 DEPARTMENT OF MINES  
 AND NORTHERN AFFAIRS

HEENAN TWP (M.925)

GENOA TWP (M.833)

MALLARD TWP (M.849)



DALE TWP

THE TOWNSHIP OF

MARION
















1st DISTRICT OF

SUDBURY

SUDBURY MINING DIVISION

SCALE 1 INCH = 40 CHAINS

LEGEND

- PATENTED LAND 
- CROWN LAND SALE 
- LEASES 
- LOCATED LAND 
- LICENSE OF OCCUPATION 
- MINING RIGHTS ONLY 
- SURFACE RIGHTS ONLY 
- ROADS 
- IMPROVED ROADS 
- KING'S HIGHWAYS 
- RAILWAYS 
- POWER LINES 
- MARSH OR MUSKEG 
- MINES 
- CANCELLED 

NOTES

400' surface rights reservation along the shores of all lakes and rivers.


HEENAU TWP (M:925)

GENOA TWP (M:833)

MALLARD TWP (M 849)

PLAN NO M 853

ONTARIO DEPARTMENT OF MINES AND NORTHERN AFFAIRS



82-100-100-100

11782 11785