

MARSHAY

EAST PART IN
TIMAGAMI PROVINCIAL FOREST



SUDBURY MINING DIVISION

DISTRICT OF SUDBURY

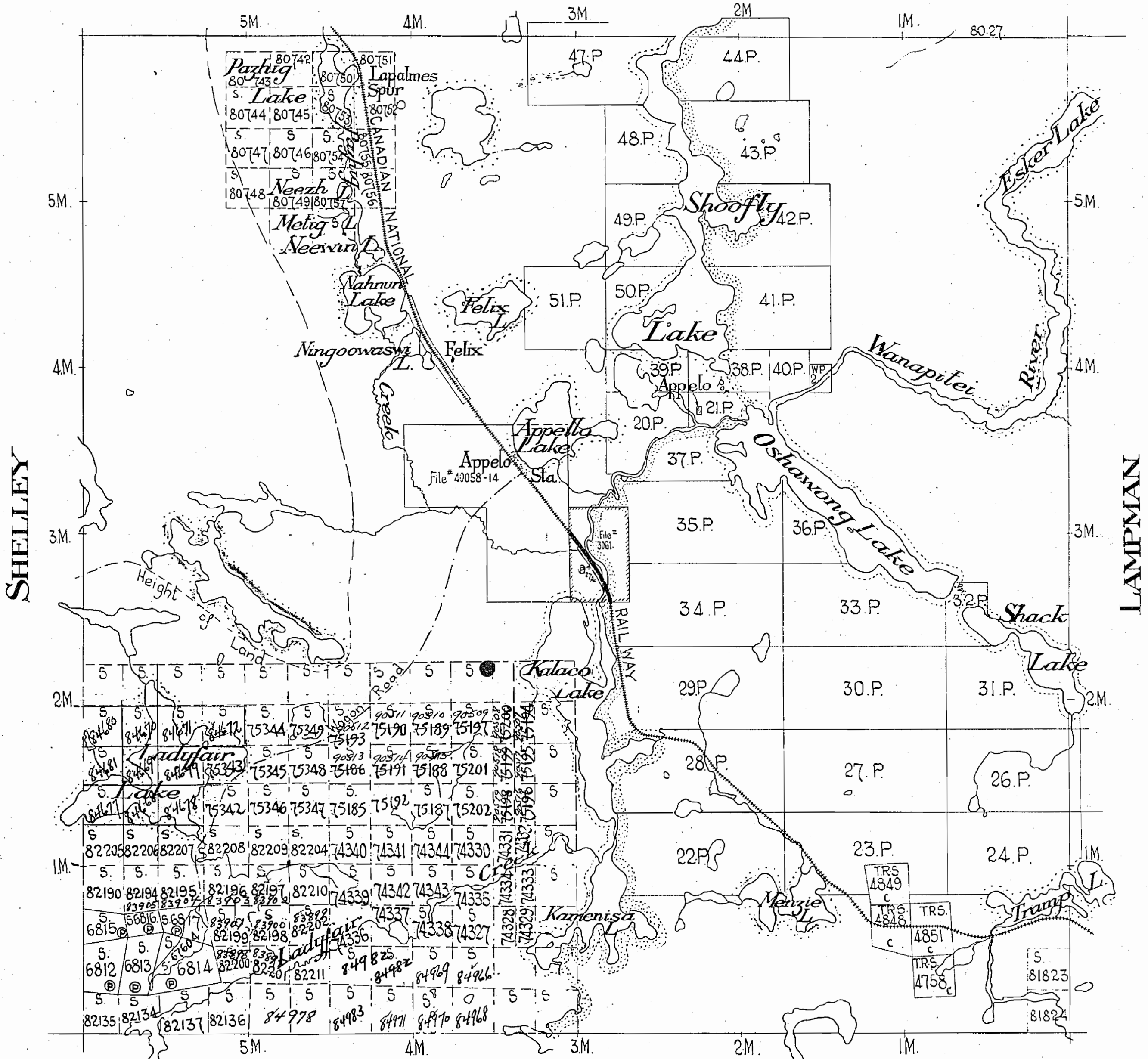
No

M-855

Scale: - 40 Chains = 1 Inch.



BEULAH



SHELLEY

LAMPMAN

SCOTIA

MARSHAY

EAST PART IN
TIMAGAMI PROVINCIAL FOREST

SUDBURY MINING DIVISION

DISTRICT OF SUDBURY

M. 855


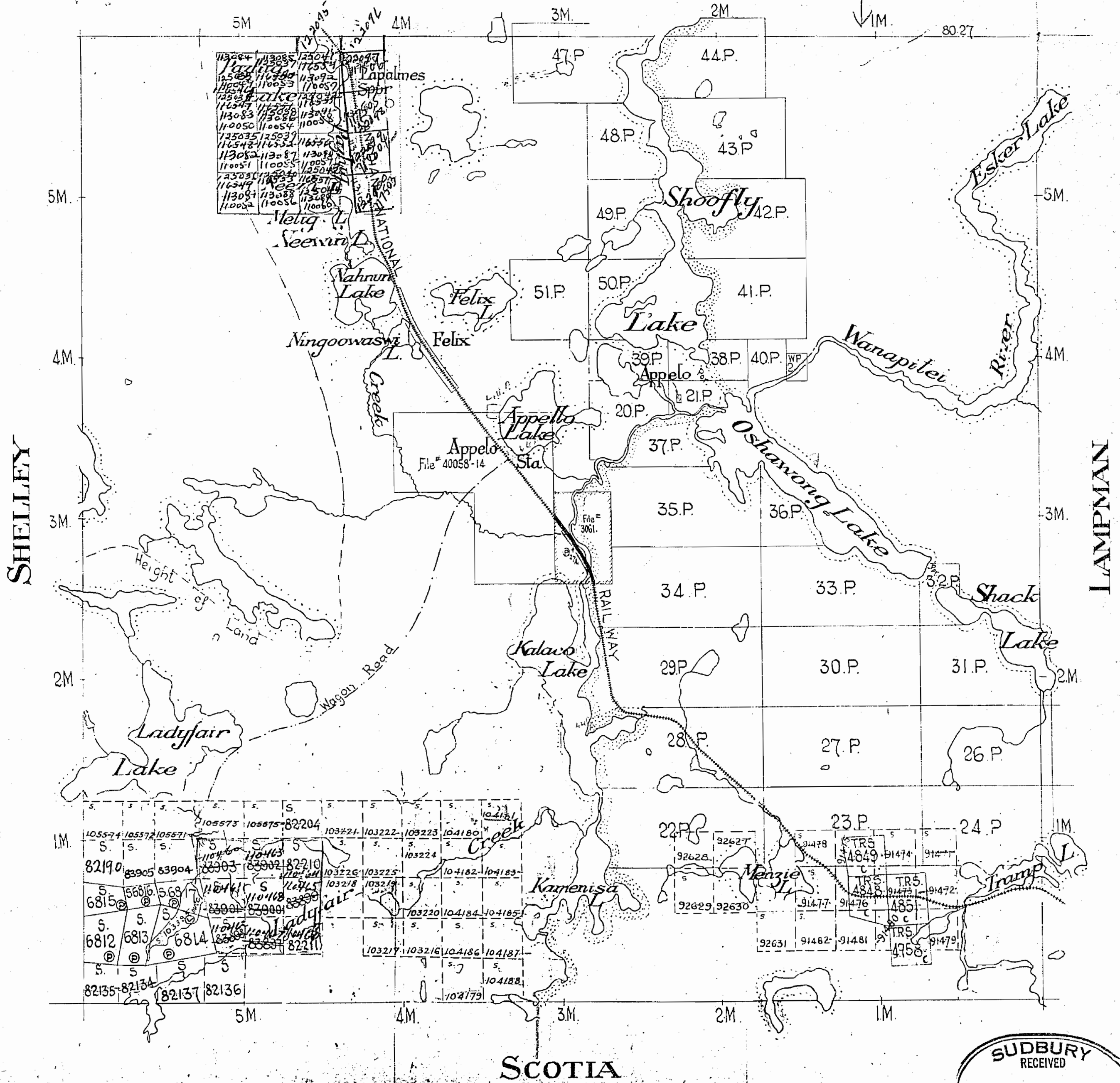
Scale: - 40 Chains = 1 Inch.

Old

*Tim Res
E. of lake.*

North Ast

BEULAH



MARSHAY

Scale - 40 Chains = 1 Inch

BEULAH



SHELLEY

LAPPMAN

SCOTIA

M855

MARSHAY

EAST PART IN
TIMAGAMI PROVINCIAL FOREST
SUDBURY MINING DIVISION

DISTRICT OF SUDBURY

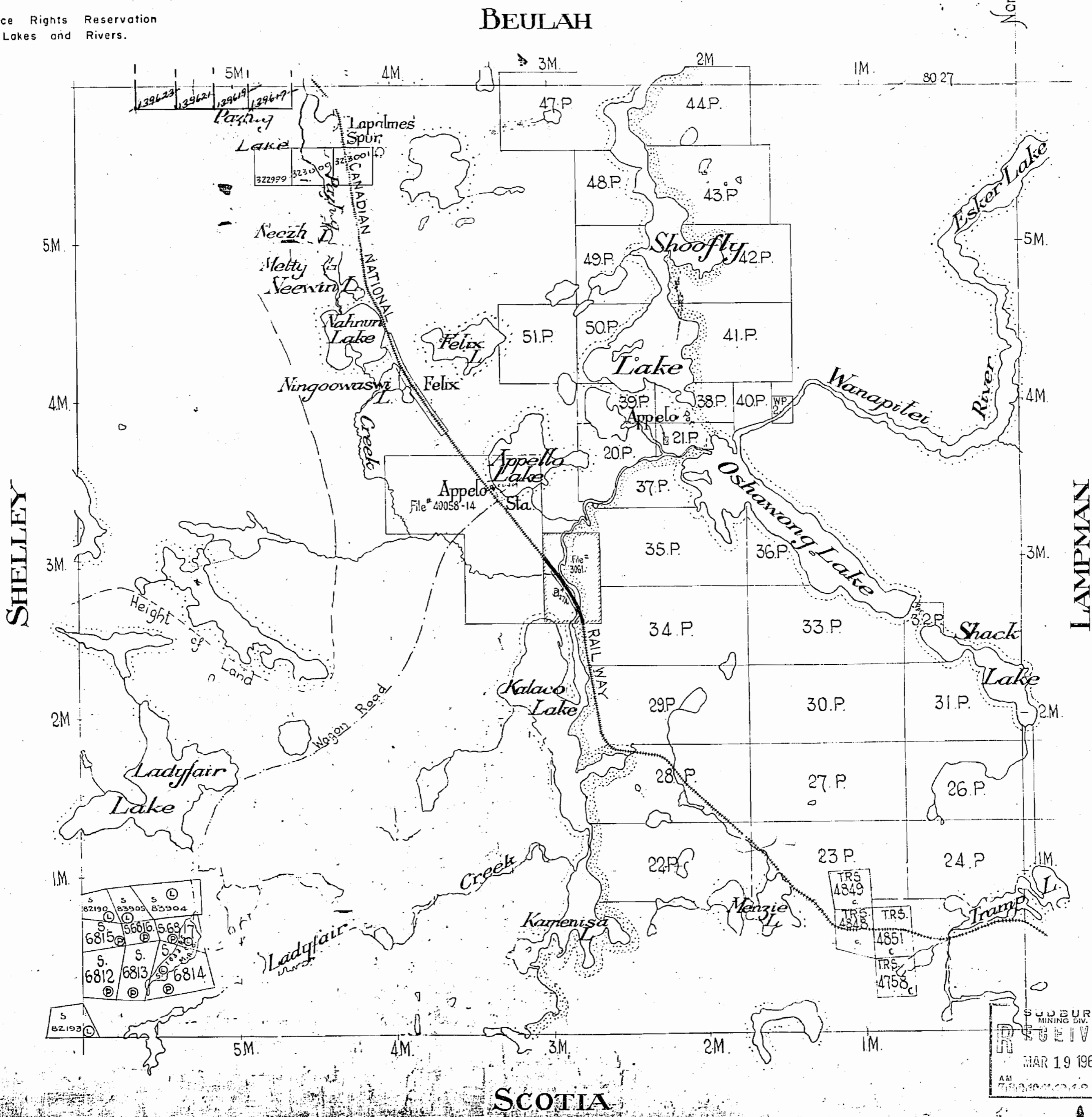
Old

Scale: - 40 Chains = 1 Inch

M-855

NOTE

400' Surface Rights Reservation
around all Lakes and Rivers.



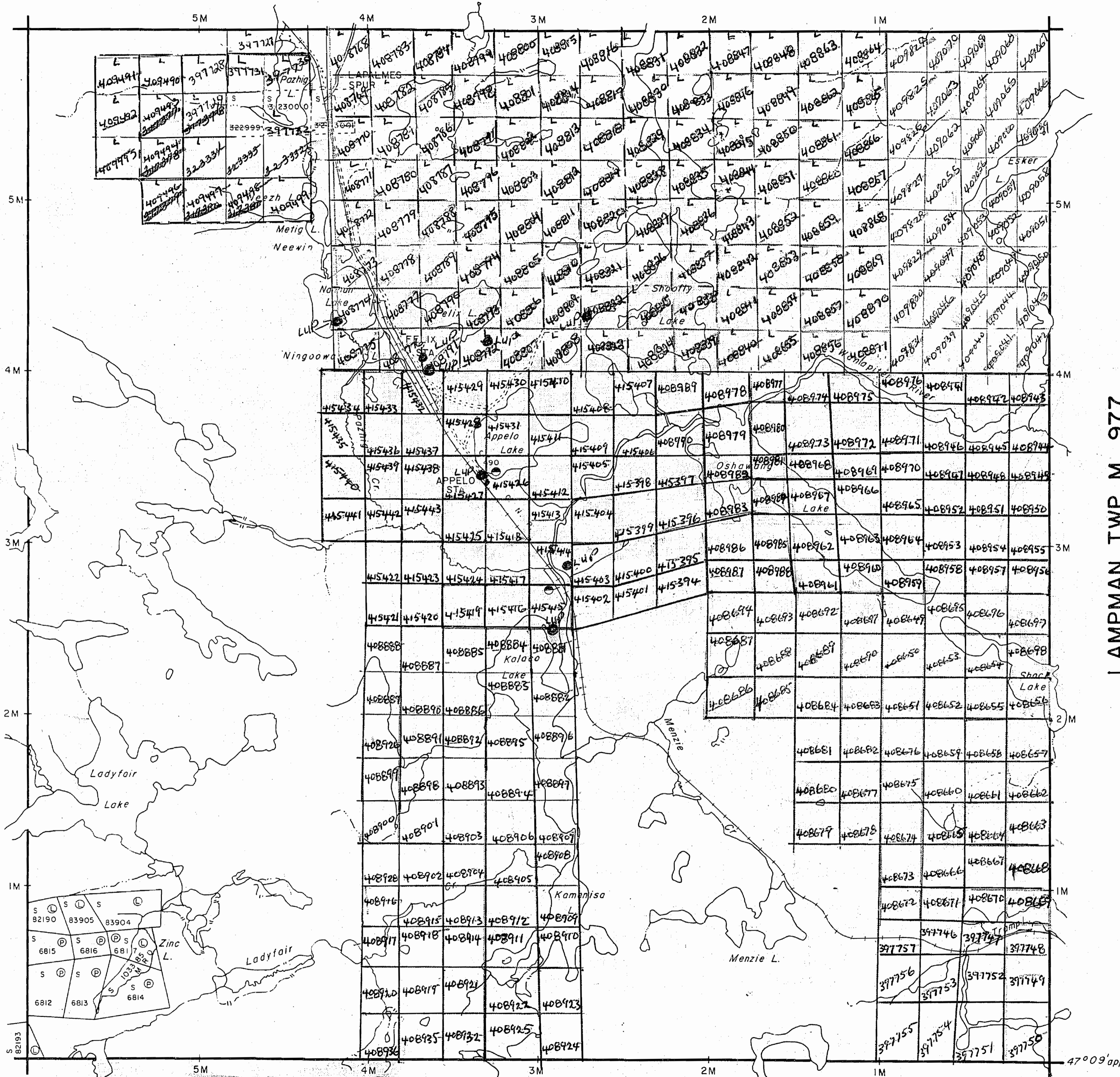
SUDBURY
MINING DIV.
RECEIVED
MAR 19 1969
AM 78040001800425

BEULAH TWP M. 661

SHELLEY TWP M. IIII

LAMPMAN TWP M. 977

SCOTIA TWP M. 1094



855

NOTES

400' surface rights reservation along the shores of all lakes and rivers.



LEGEND

- PATENTED LAND (P) or *
- PATENTED FOR SURFACE RIGHTS ONLY *
- LEASE (L)
- LICENSE OF OCCUPATION (L.O.)
- CROWN LAND SALES (C.S.)
- LOCATED LAND (Loc.)
- CANCELLED (C)
- MINING RIGHTS ONLY (M.R.O.)
- SURFACE RIGHTS ONLY (S.R.O.)
- HIGHWAY & ROUTE NO. (with road symbol)
- ROADS (with road symbol)
- TRAILS (with trail symbol)
- RAILWAYS (with railway symbol)
- POWER LINES (with power line symbol)
- MARSH OR MUSKEG (with marsh symbol)
- MINES (with mine symbol)

TOWNSHIP OF

MARSHAY

DISTRICT OF
SUDBURY

SUDBURY
MINING DIVISION


SCALE: 1 INCH = 40 CHAINS (1/2 MILE)

DR. JBK
DATE 20 July 71

PLAN NO. M. 855

ONTARIO
DEPARTMENT OF MINES
AND NORTHERN AFFAIRS

BEULAH TWP M. 661



SHELLEY TWP M. IIII

LAMPMAN TWP M. 977

SCOTIA TWP M. 1094

NOTES

400' surface rights reserved along the shores of all lakes and rivers.



B-Gerbage Dump

LEGEND

- PATENTED LAND
 - PATENTED FOR SURFACE RIGHTS ONLY
 - LEASE
 - LICENSE OF OCCUPATION
 - CROWN LAND SALES
 - LOCATED LAND
 - CANCELLED
 - MINING RIGHTS ONLY
 - SURFACE RIGHTS ONLY
 - HIGHWAY & ROUTE NO.
 - ROADS
 - TRAILS
 - RAILWAYS
 - POWER LINES
 - MARSH OR MUSKEG
 - MINES
- *used only with summer resort locations or when space is limited

TOWNSHIP OF

MARSHAY

DISTRICT OF SUDBURY

LARDER LAKE MINING DIVISION

SCALE: 1 INCH = 40 CHAINS (1/2 MILE)

DR: JBK
DATE: 20 July 71

PLAN NO. M. 855

ONTARIO
MINISTRY OF NATURAL RESOURCES

SUBJECT TO ADJUDICATION

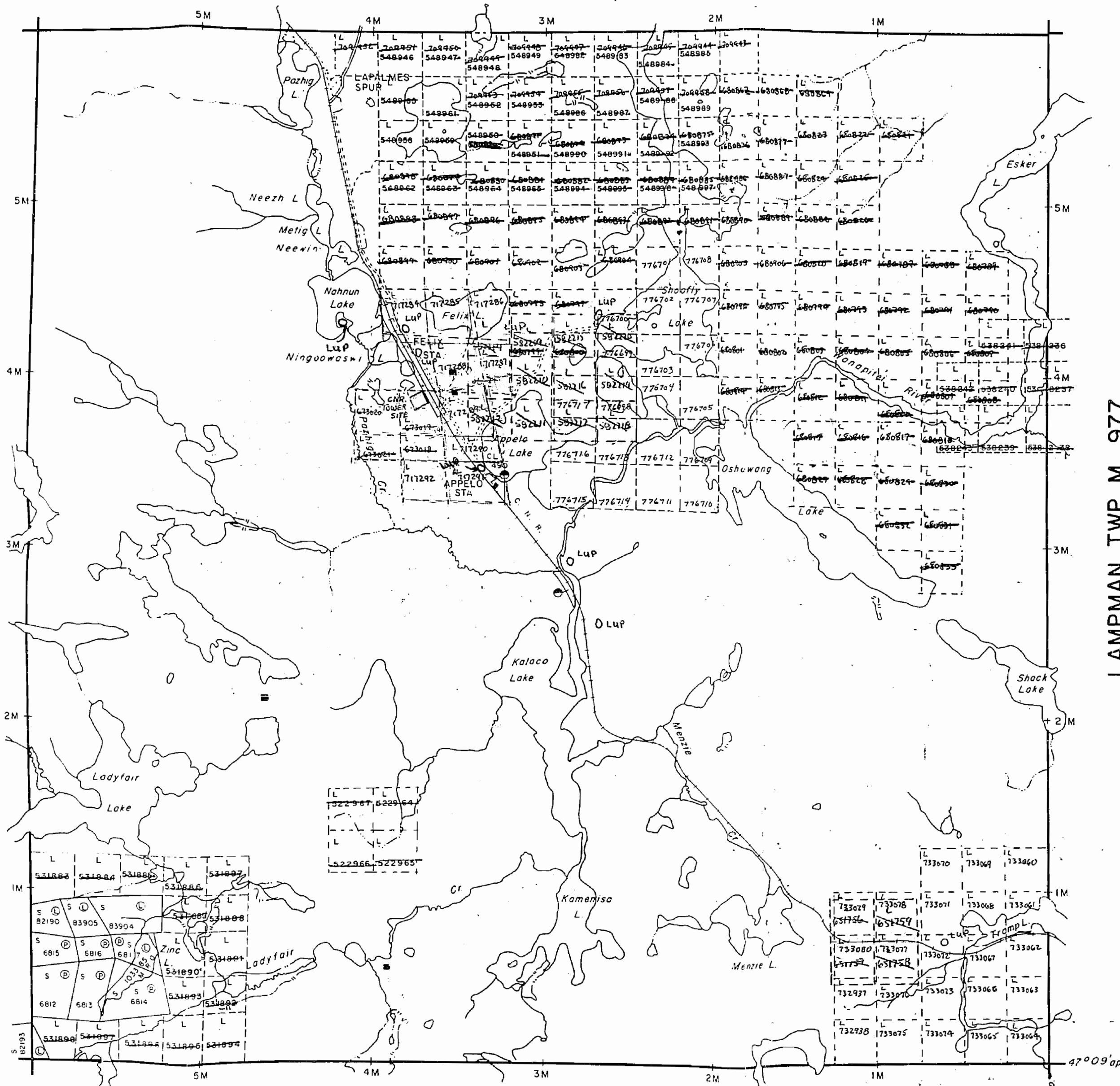
400' surface rights reservation along the shores of all lakes and rivers.

■ Trapline Cabin

BEULAH TWP M. 661

SHELLEY TWP M. IIII

LAMPMAN TWP M. 977



LEGEND

- PATENTED LAND Ⓟ or Ⓢ
- PATENTED FOR SURFACE RIGHTS ONLY Ⓢ
- LEASE Ⓛ
- LICENSE OF OCCUPATION L.O.
- CROWN LAND SALES C.S.
- LOCATED LAND Loc.
- CANCELLED C.
- MINING RIGHTS ONLY M.R.O.
- SURFACE RIGHTS ONLY S.R.O.
- HIGHWAY & ROUTE NO.
- ROADS
- TRAILS
- RAILWAYS
- POWER LINES
- MARSH OR MUSKEG
- MINES

*used only with summer resort locations or when space is limited

TOWNSHIP OF

MARSHAY

DISTRICT OF
SUDBURY

LARDER LAKE
MINING DIVISION

SCALE : 1 INCH = 40 CHAINS (1/2 MILE)

DR. *JBK*
DATE 20 July 71

PLAN NO. **M. 855**

ONTARIO #6

MINISTRY OF NATURAL RESOURCES

SURVEYS AND MAPPING BRANCH

SCOTIA TWP M. 1094

NOTES

400' surface rights reservation along the shores of all lakes and rivers

Trapline Cabin

Area to be logged: 1987-1991

Shiningtree Management Unit

THE INFORMATION THAT APPEARS ON THIS MAP HAS BEEN COMPILED FROM VARIOUS SOURCES, AND ACCURACY IS NOT GUARANTEED. THOSE WISHING TO STAKE MINING CLAIMS SHOULD CONSULT WITH THE MINING RECORDER, MINISTRY OF NORTHERN DEVELOPMENT AND MINES, FOR ADDITIONAL INFORMATION ON THE STATUS OF THE LANDS SHOWN HEREON.

LEGEND

- PATENTED LAND P or *
- PATENTED FOR SURFACE RIGHTS ONLY *
- LEASE L
- LICENSE OF OCCUPATION L.O.
- CROWN LAND SALES C.S.
- LOCATED LAND Loc.
- CANCELLED C.
- MINING RIGHTS ONLY M.R.O.
- SURFACE RIGHTS ONLY S.R.O.
- HIGHWAY & ROUTE NO.
- ROADS
- TRAILS
- RAILWAYS
- POWER LINES
- MARSH OR MUSKEG
- MINES

*used only with summer resort locations or when space is limited

TOWNSHIP OF

MARSHAY

DISTRICT OF
SUDBURY

SUDBURY #6
MINING DIVISION

SCALE: 1 INCH = 40 CHAINS (1/2 MILE)

DR. *JBK* PLAN NO. **M. 855**
DATE *20 July 71*

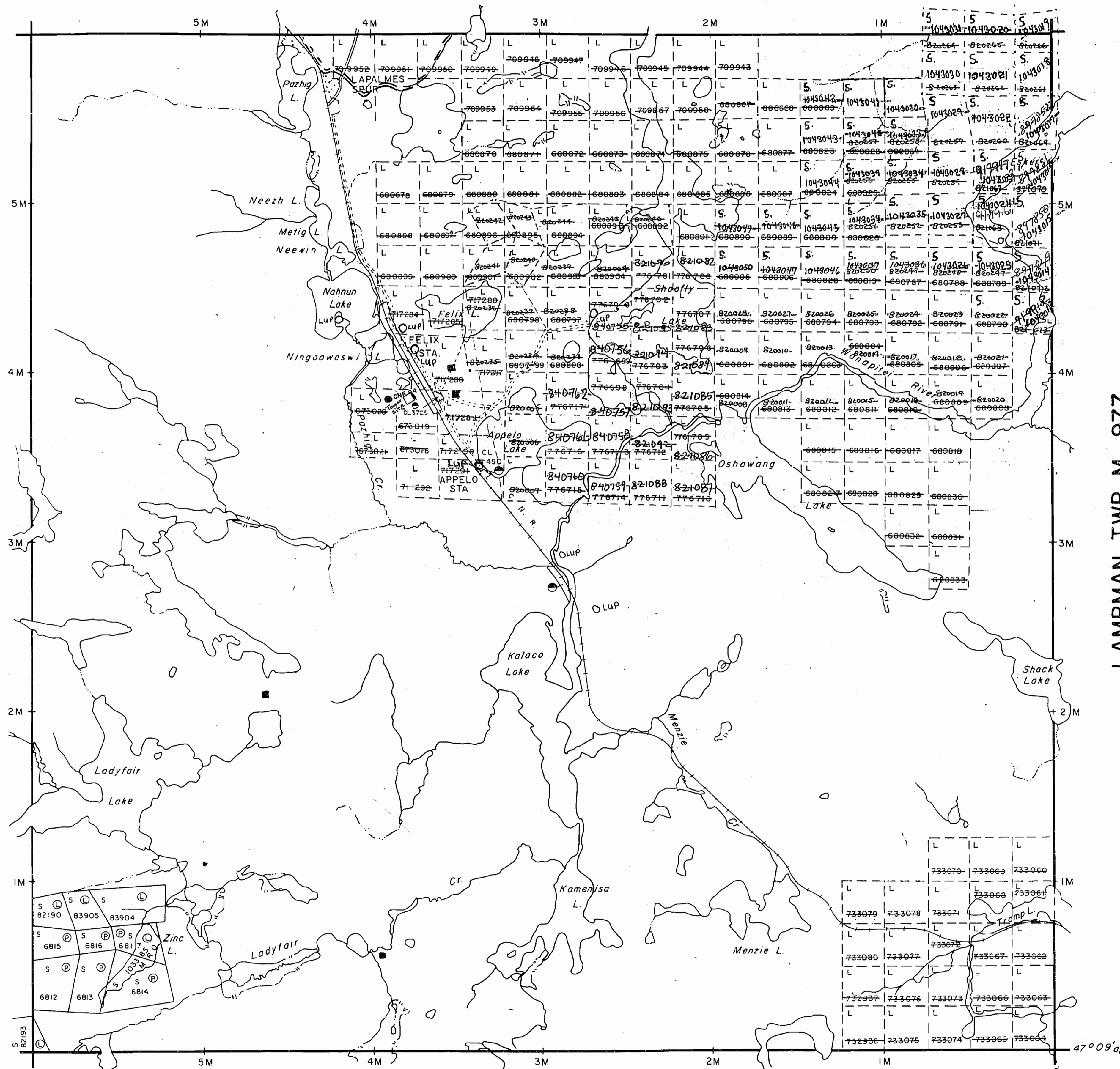
ONTARIO
MINISTRY OF NATURAL RESOURCES
SURVEYS AND MAPPING BRANCH

BEULAH TWP M. 66I

SHELLEY TWP. M. IIII

LAMPMAN TWP M. 977

SCOTIA TWP M. 1094





Ministry of Natural Resources

Ministry of Northern Development and Mines

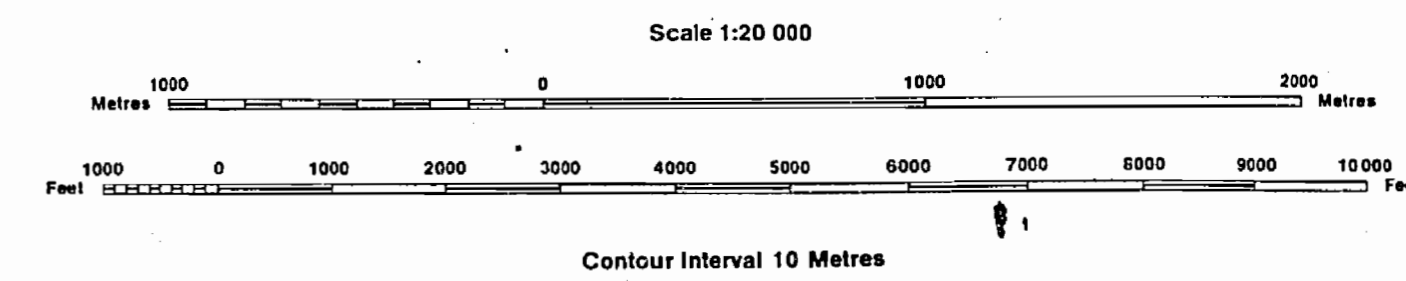
PUT INTO SERVICE MARCH 23, 1994

INDEX TO LAND DISPOSITION

PLAN
G-990
TOWNSHIP

MARSHAY

M.N.R. ADMINISTRATIVE DISTRICT
TIMMINS
MINING DIVISION
SUBBURY
LAND TITLES/REGISTRY DIVISION
SUBBURY



AREAS WITHDRAWN FROM DISPOSITION

MRO - Mining Rights Only
SRO - Surface Rights Only
M+S - Mining and Surface Rights

SYMBOLS

Boundary	
Township, Meridian, Baseline	—
Road allowance; surveyed	—
shoreline	—
Lot/Concession; surveyed	—
unsurveyed	—
Parcel; surveyed	—
unsurveyed	—
Right-of-way; road	—
railway	—
utility	—
Reservation	—
Cliff, Pit, File	—
Contour	—
Interpolated	—
Approximate	—
Depression	—
Control point (horizontal)	—
Flooded land	—
Mine head frame	—
Pipeline (above ground)	—
Railway; single track	—
double track	—
abandoned	—
Road; highway, county, township	—
access	—
trail, bush	—
Shoreline (original)	—
Transmission line	—
Wooded area	—

Description	Order No.	Date	Disposition	File

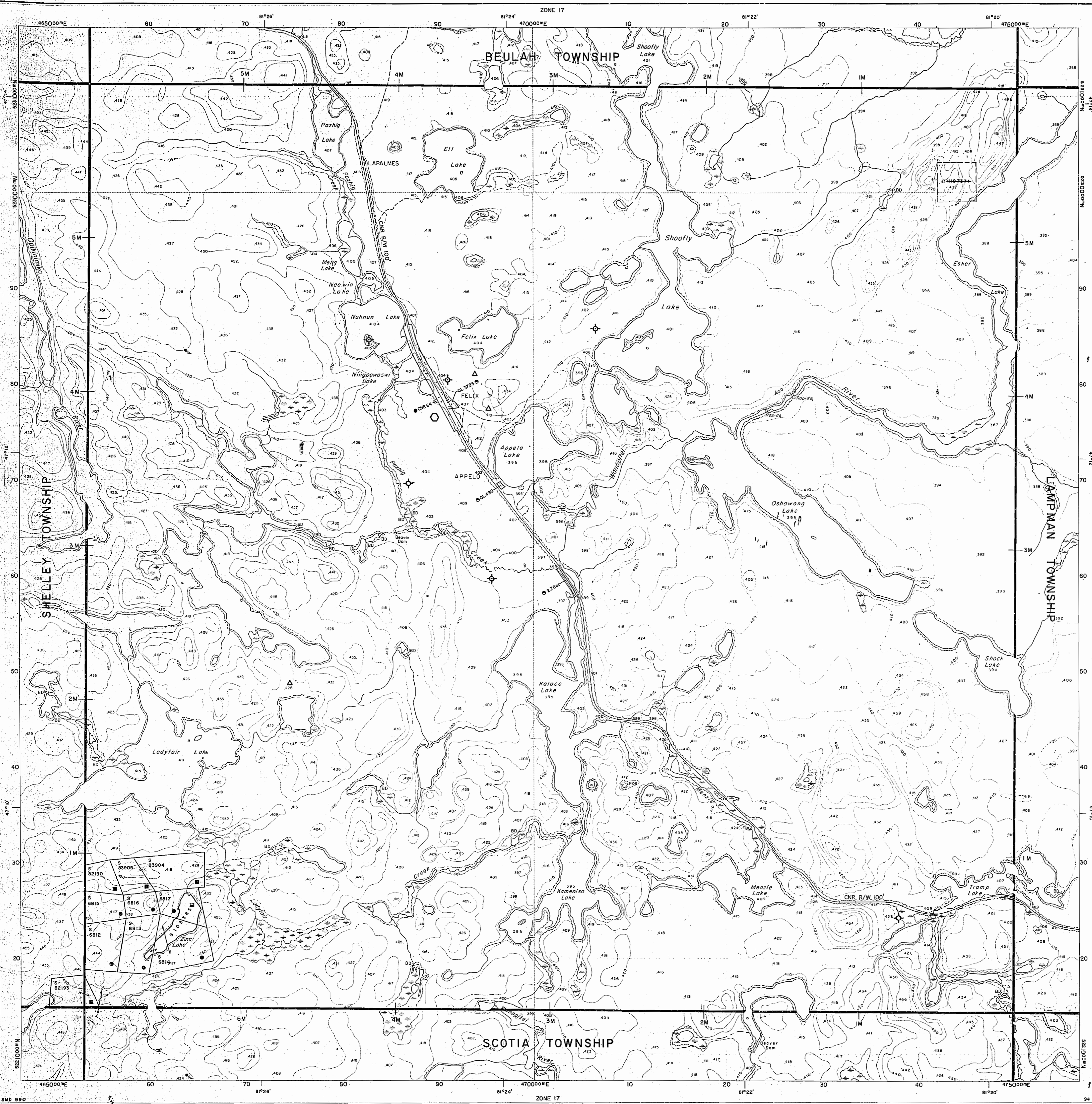
DATE OF ISSUE

JUN 17 1998
PROVINCIAL RECORDING
OFFICE - SUBBURY

DISPOSITION OF CROWN LANDS

Patent	
Surface & Mining Rights	—
Surface Rights Only	—
Mining Rights Only	—
Lease	
Surface & Mining Rights	—
Surface Rights Only	—
Mining Rights Only	—
Licence of Occupation	—
Order-in-Council	—
Cancelled	—
Reservation	—
Sand & Gravel	—
TOWER SITE	—
TRAPLINE CAMP	—
LAND USE PERMIT	—

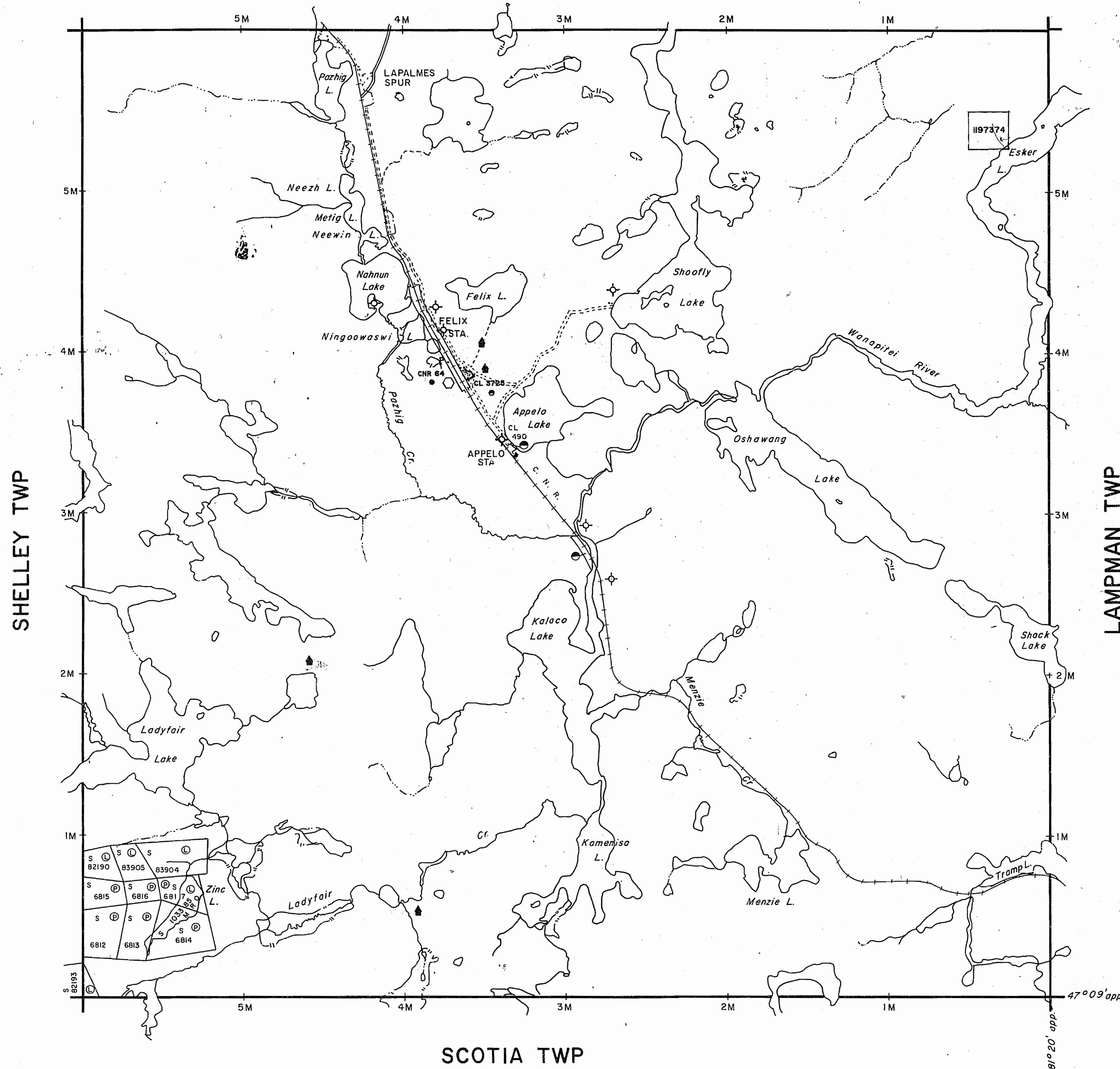
THE INFORMATION THAT APPEARS ON THIS MAP HAS BEEN COMPILED FROM VARIOUS SOURCES, AND ACCURACY IS NOT GUARANTEED. THOSE WISHING TO STAKE MINING CLAIMS SHOULD CONSULT WITH THE MINING RECORDER, MINISTRY OF NORTHERN DEVELOPMENT AND MINES, FOR ADDITIONAL INFORMATION ON THE STATUS OF THE LANDS SHOWN HEREON.



NOTES

- LUP
- Trapline Cabin
- Tower Site

BEULAH TWP



IN SERVICE JULY 28TH, 1992

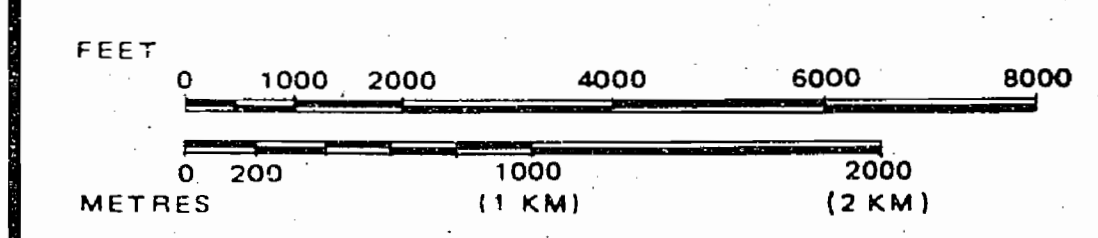
LEGEND

- HIGHWAY AND ROUTE No.
- OTHER ROADS
- TRAILS
- SURVEYED LINES:
 - TOWNSHIPS, BASE LINES, ETC.
 - LOTS, MINING CLAIMS, PARCELS, ETC.
- UNSURVEYED LINES:
 - LOT LINES
 - PARCEL BOUNDARY
 - MINING CLAIMS ETC.
- RAILWAY AND RIGHT OF WAY
- UTILITY LINES
- NON-PERENNIAL STREAM
- FLOODING OR FLOODING RIGHTS
- SUBDIVISION OR COMPOSITE PLAN
- RESERVATIONS
- ORIGINAL SHORELINE
- MARSH OR MUSKEG
- MINES
- TRAVERSE MONUMENT

DISPOSITION OF CROWN LANDS

TYPE OF DOCUMENT	SYMBOL
PATENT, SURFACE & MINING RIGHTS	
" SURFACE RIGHTS ONLY	
" MINING RIGHTS ONLY	
LEASE, SURFACE & MINING RIGHTS	
" SURFACE RIGHTS ONLY	
" MINING RIGHTS ONLY	
LICENCE OF OCCUPATION	
ORDER-IN-COUNCIL	
RESERVATION	
CANCELLED	
SAND & GRAVEL	

SCALE: 1 INCH = 40 CHAINS



TOWNSHIP
MARSHAY

M.N.R. ADMINISTRATIVE DISTRICT
TIMMINS

MINING DIVISION
SUDBURY

LAND TITLES / REGISTRY DIVISION
SUDBURY

Ministry of Natural Resources Ontario
 Ministry of Northern Development and Mines

Date JUL. 20, 1971

Number
G-990

THE INFORMATION THAT APPEARS ON THIS MAP HAS BEEN COMPILED FROM VARIOUS SOURCES, AND ACCURACY IS NOT GUARANTEED. THOSE WISHING TO STAKE MINING CLAIMS SHOULD CONSULT WITH THE MINING RECORDER, MINISTRY OF NORTHERN DEVELOPMENT AND MINES, FOR ADDITIONAL INFORMATION ON THE STATUS OF THE LANDS SHOWN HEREON.

FOREST PRESERVE

SHELLEY

MAAFAHAY

SCOTTIA

M 855

11700	11701	11702	10274	9683	103075	16076
11931	9722	9421	9247	9246	9684	16182
11930	11935	1483	11482	11081	14361	14350
11950	11951	12191	12192	12183	14362	15171
12350				15718	15476	15477
				15475	15473	
				15718	15477	
				13161		
				13157		
				12793		
				12754		
				12751		

1183	11449
1188	11450

11564	11666	11253	11254	11563	11562
11444	11443	11195	11194	11570	11571
10442	1196	10568	10669	10903	10900
6815	6816	6817	6818	6294	6292
6813	6812	6814	6819	10901	10907
6855	6856	6858	6857		

Area outlined with red
from prospecting
July 16th, 1936.

31

MARSHAY

EAST PART IN
TIMAGAMI PROVINCIAL FOREST

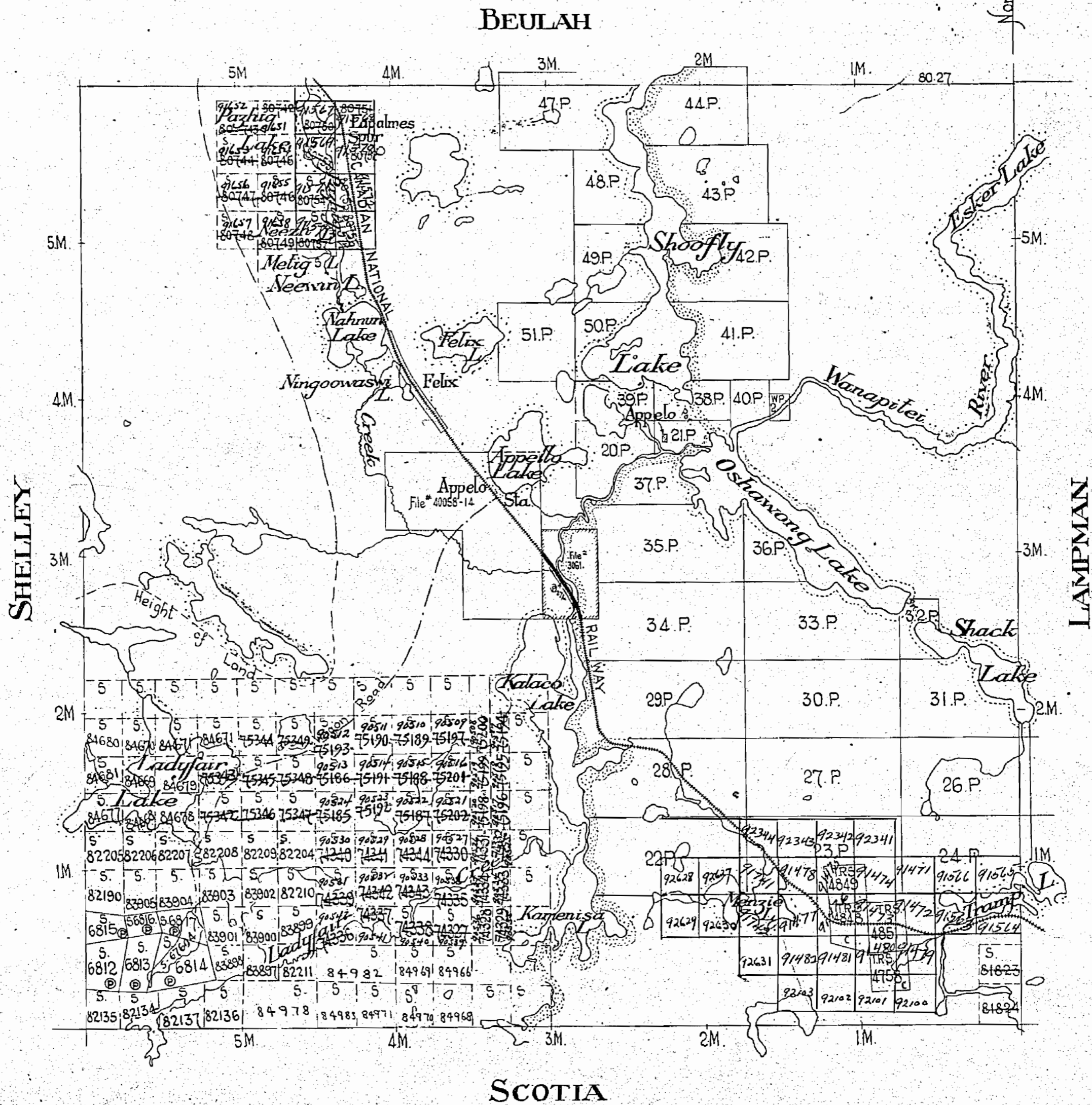
SUDBURY MINING DIVISION

DISTRICT OF SUDBURY

M-855

Scale: - 40 Chains - 1 Inch.

North Ast.



50 - (Information on surface around Lakes shown here)

MARSHAY


EAST PART IN
TIMAGAMI PROVINCIAL FOREST

SUDBURY MINING DIVISION

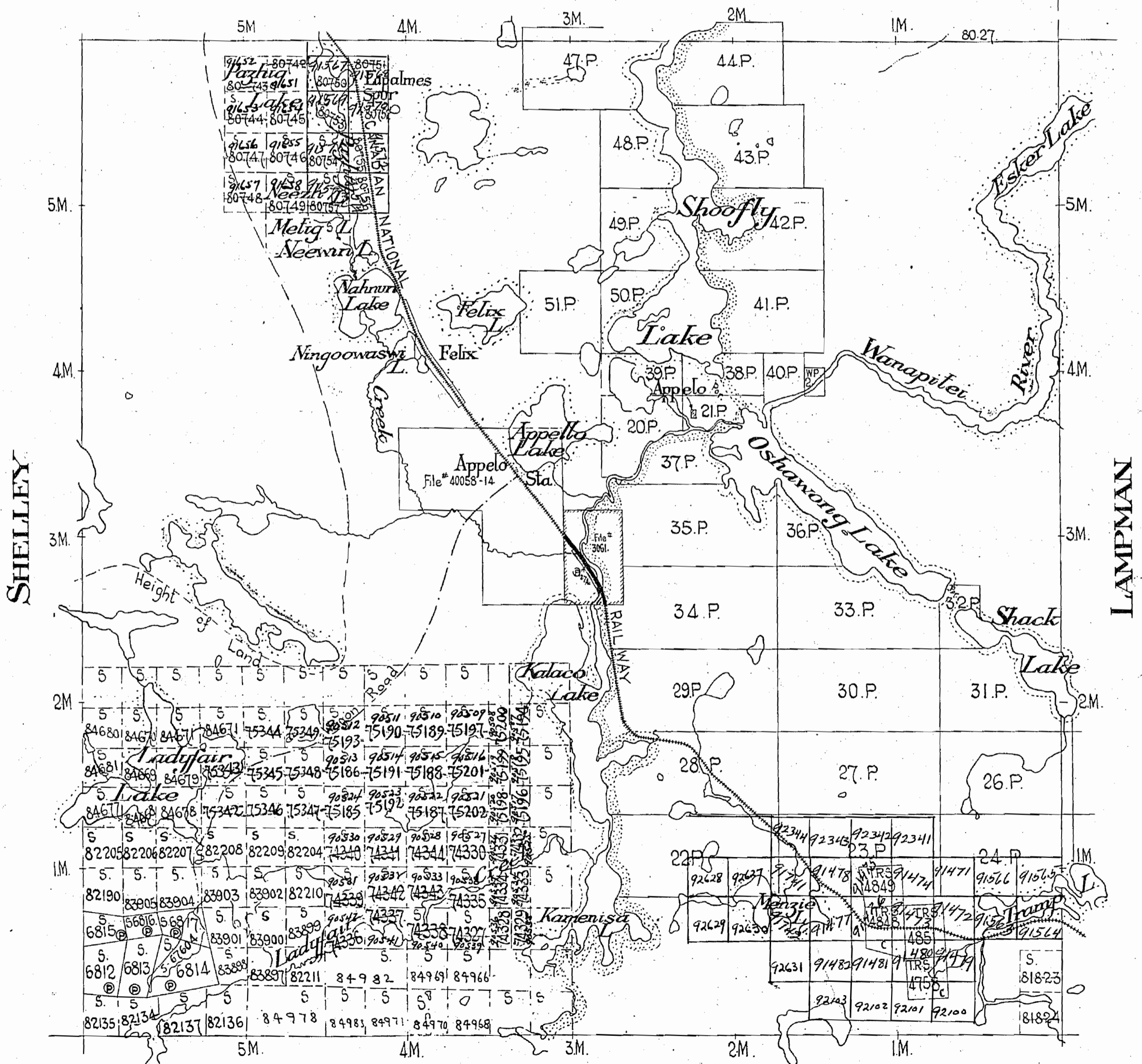
DISTRICT OF SUDBURY

M-655

Scale: - 40 Chains = 1 Inch.



BEULAH



SCOTIA

MARSHAY

EAST PART IN
TIMAGAMI PROVINCIAL FOREST

SUDBURY MINING DIVISION

DISTRICT OF SUDBURY

M-855

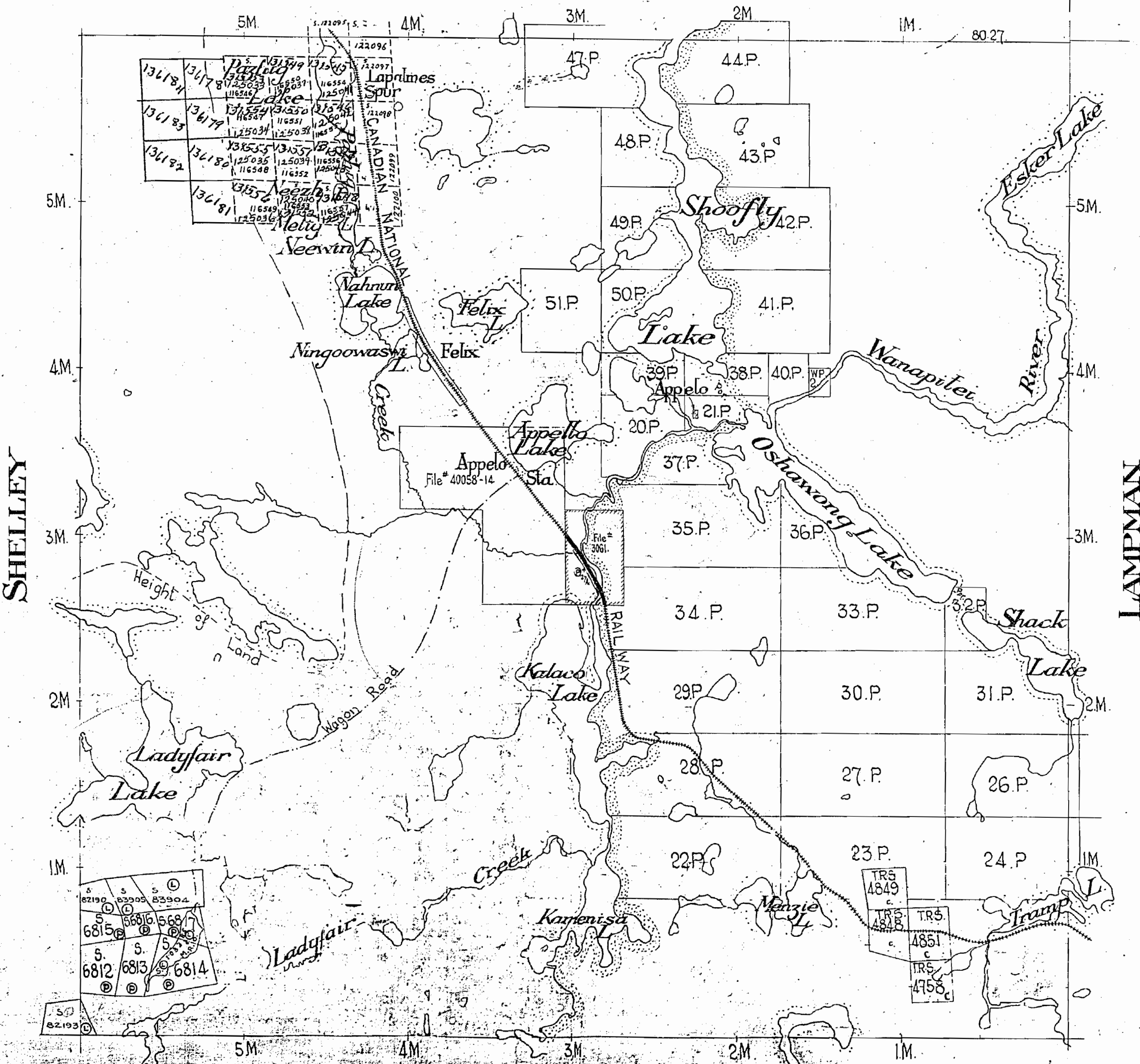
Scale: - 40 Chains = 1 Inch

Old

NOTE

400' Surface Rights Reservation
around all Lakes and Rivers.

BEULAH



SHELLEY

LAMPMAN

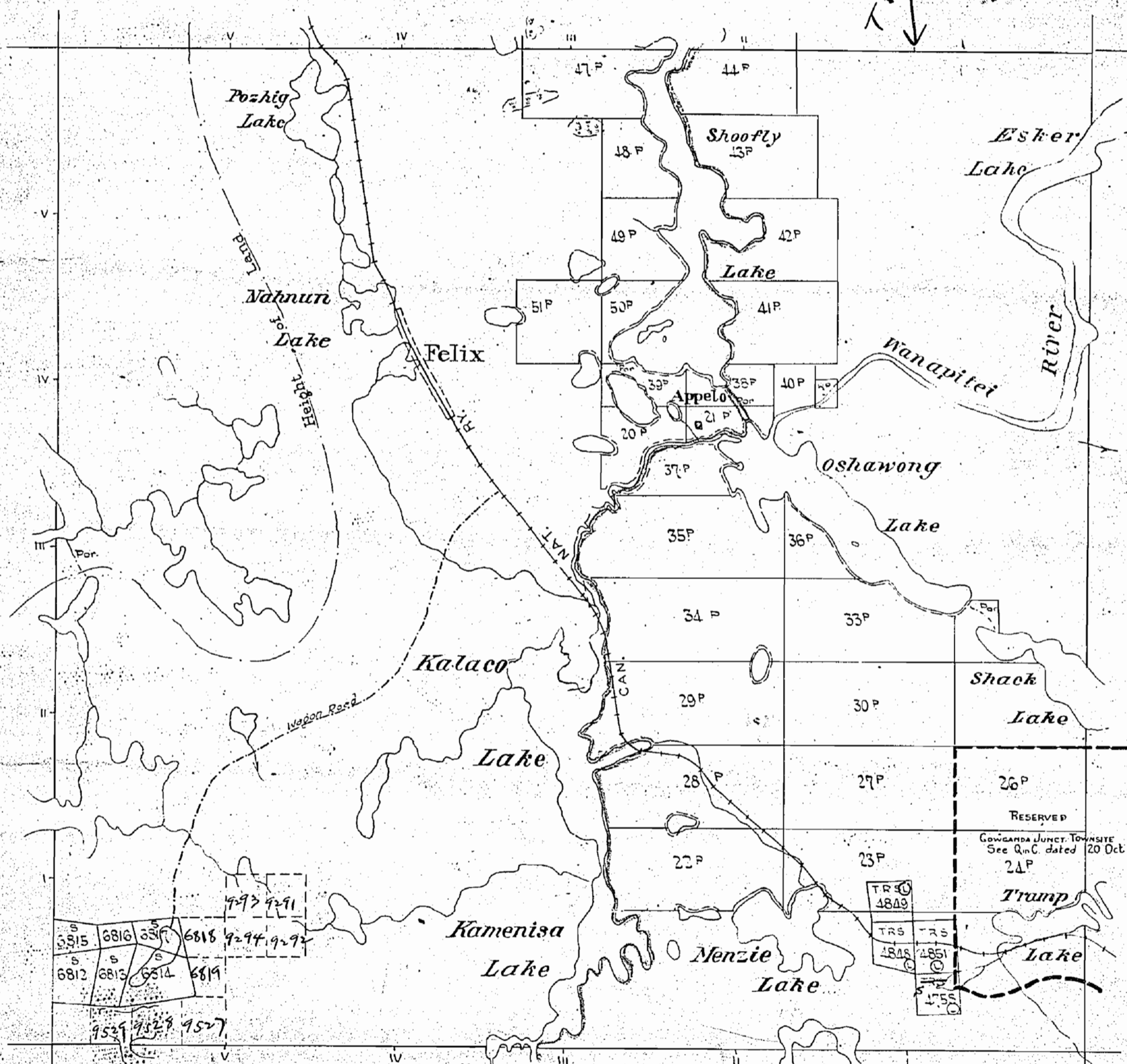
SCOTIA

MARSHAY

Scale - 40 Chains = 1 Inch

BEULAH

SCOTIA



SHELLEY

LAMPMAN




M855

INDEX TO LAND DISPOSITION

PLAN
 G-990
 TOWNSHIP

MARSHAY

M.N.R. ADMINISTRATIVE DISTRICT
TIMMINS
 MINING DIVISION
SUDBURY
 LAND TITLES/REGISTRY DIVISION
SUDBURY



AREAS WITHDRAWN FROM DISPOSITION

MRO - Mining Rights Only
 SRO - Surface Rights Only
 M + S - Mining and Surface Rights

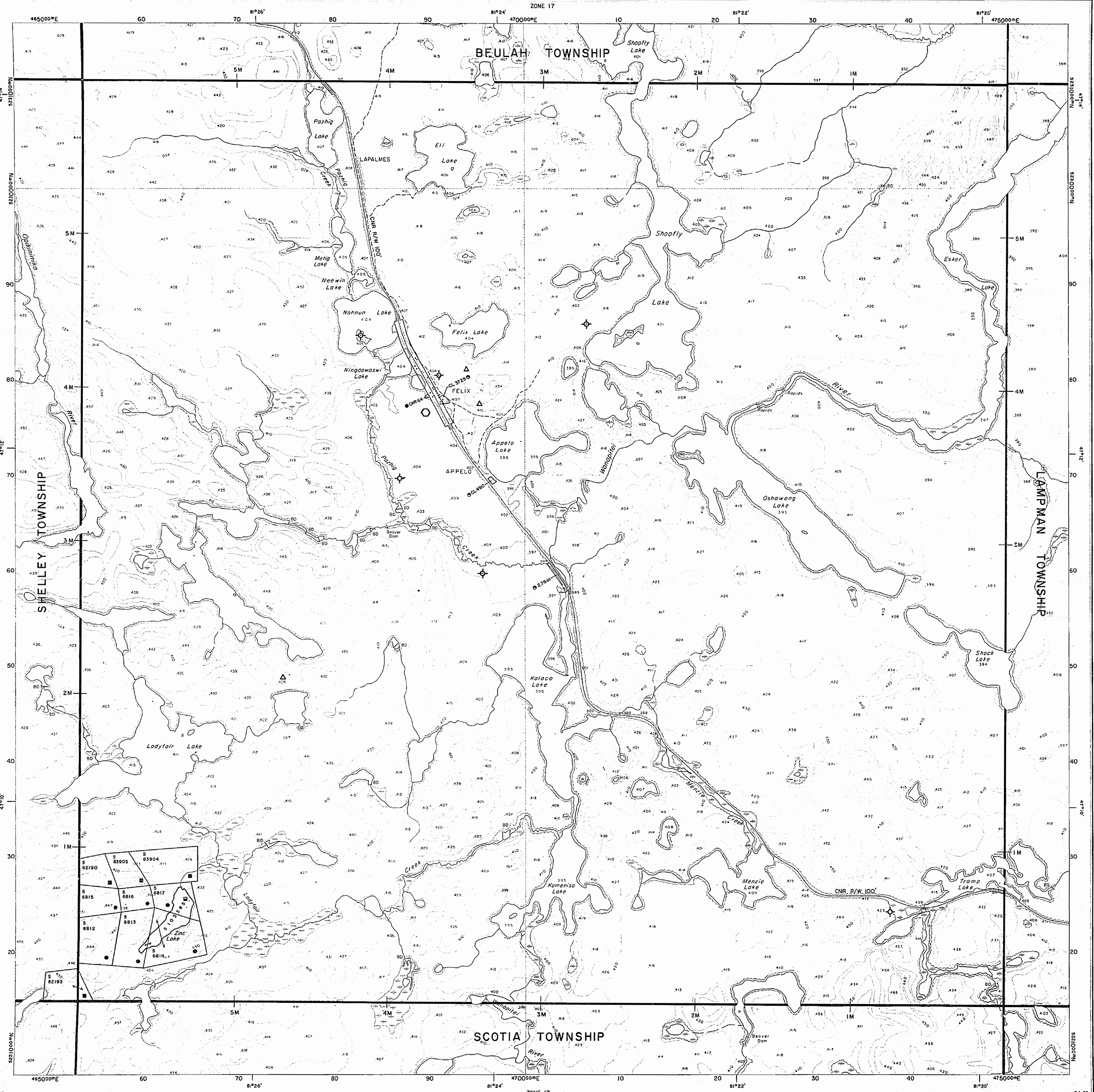
SYMBOLS

Description	Order No.	Date	Disposition	File
Boundary				
Township, Meridian, Baseline				
Road allowance; surveyed				
shoreline				
Lot/Concession; surveyed				
unsurveyed				
Parcel; surveyed				
unsurveyed				
Right-of-way; road				
railway				
utility				
Reservation				
Cliff, Pit, Pile				
Contour				
Interpolated				
Approximate				
Depression				
Control point (horizontal)				
Flooded land				
Mine head frame				
Pipeline (above ground)				
Railway; single track				
double track				
abandoned				
Road; highway, county, township				
access				
trail, bush				
Shoreline (original)				
Transmission line				
Wooded area				

DISPOSITION OF CROWN LANDS

Patent	
Surface & Mining Rights	●
Surface Rights Only	○
Mining Rights Only	○
Lease	
Surface & Mining Rights	■
Surface Rights Only	□
Mining Rights Only	□
Licence of Occupation	▼
Order-in-Council	OC
Cancelled	⊙
Reservation	⊙
Sand & Gravel	⊙
TOWER SITE	○
TRAPLINE CAMP	△
LAND USE PERMIT	⊙

THE INFORMATION THAT APPEARS ON THIS MAP HAS BEEN COMPILED FROM VARIOUS SOURCES, AND ACCURACY IS NOT GUARANTEED. THOSE WISHING TO STAKE MINING CLAIMS SHOULD CONSULT WITH THE MINING RECORDER, MINISTRY OF NORTHERN DEVELOPMENT AND MINES, FOR ADDITIONAL INFORMATION ON THE STATUS OF THE LANDS SHOWN HEREON.



MARSHAY

EAST PART IN
TIMAGAMI PROVINCIAL FOREST

SUDBURY MINING DIVISION

DISTRICT OF SUDBURY

Scale: - 40 Chains = 1 Inch.

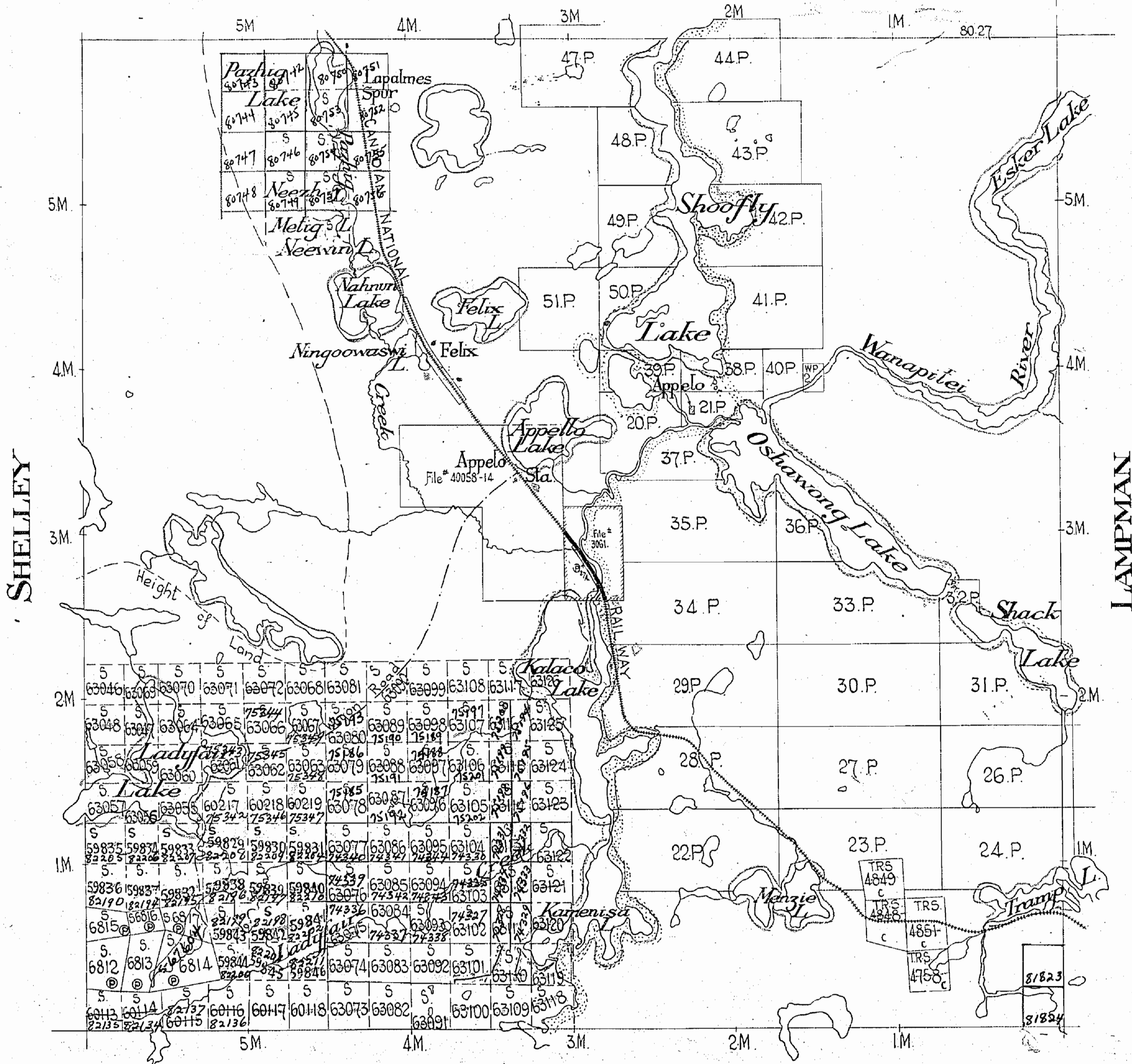
NOTE:
NO TITLE EVER ISSUED
ON "20.P" open for
staking & disorganize old
survey I.F.M. Feb 16/52

M-855

400 Res.

North Ast

BEULAH



SCOTIA

MARSHAY

EAST PART IN
TIMAGAMI PROVINCIAL FOREST
SUDBURY MINING DIVISION

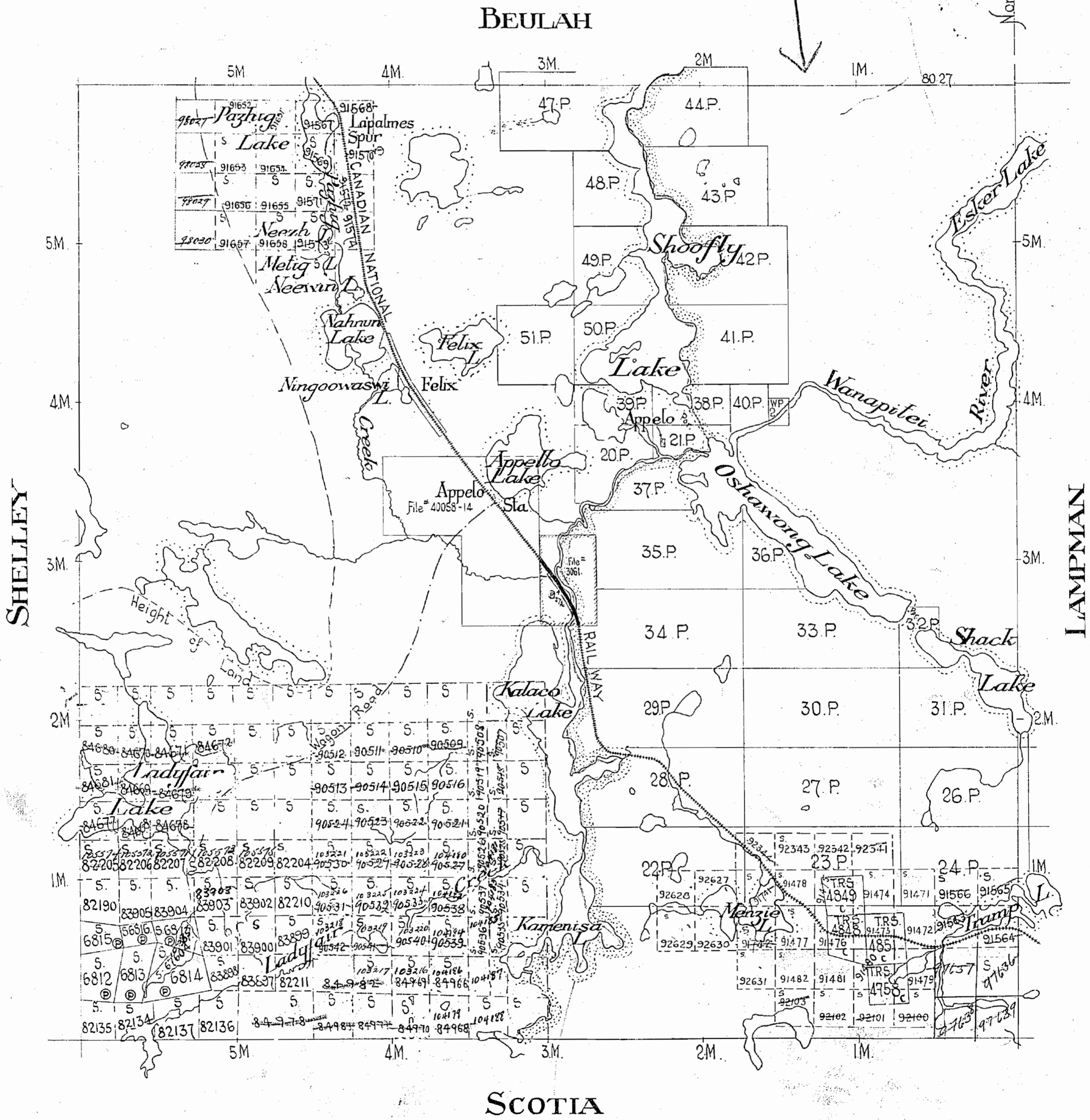
DISTRICT OF SUDBURY

M-855 OLD

Scale: - 40 Chains = 1 Inch.

Trail Res.
E. Part of Tramp

North Ast



SCOTIA

MARSHAY

EAST PART IN
TIMAGAMI PROVINCIAL FOREST

SUDBURY MINING DIVISION

DISTRICT OF SUDBURY

OLD

M 855

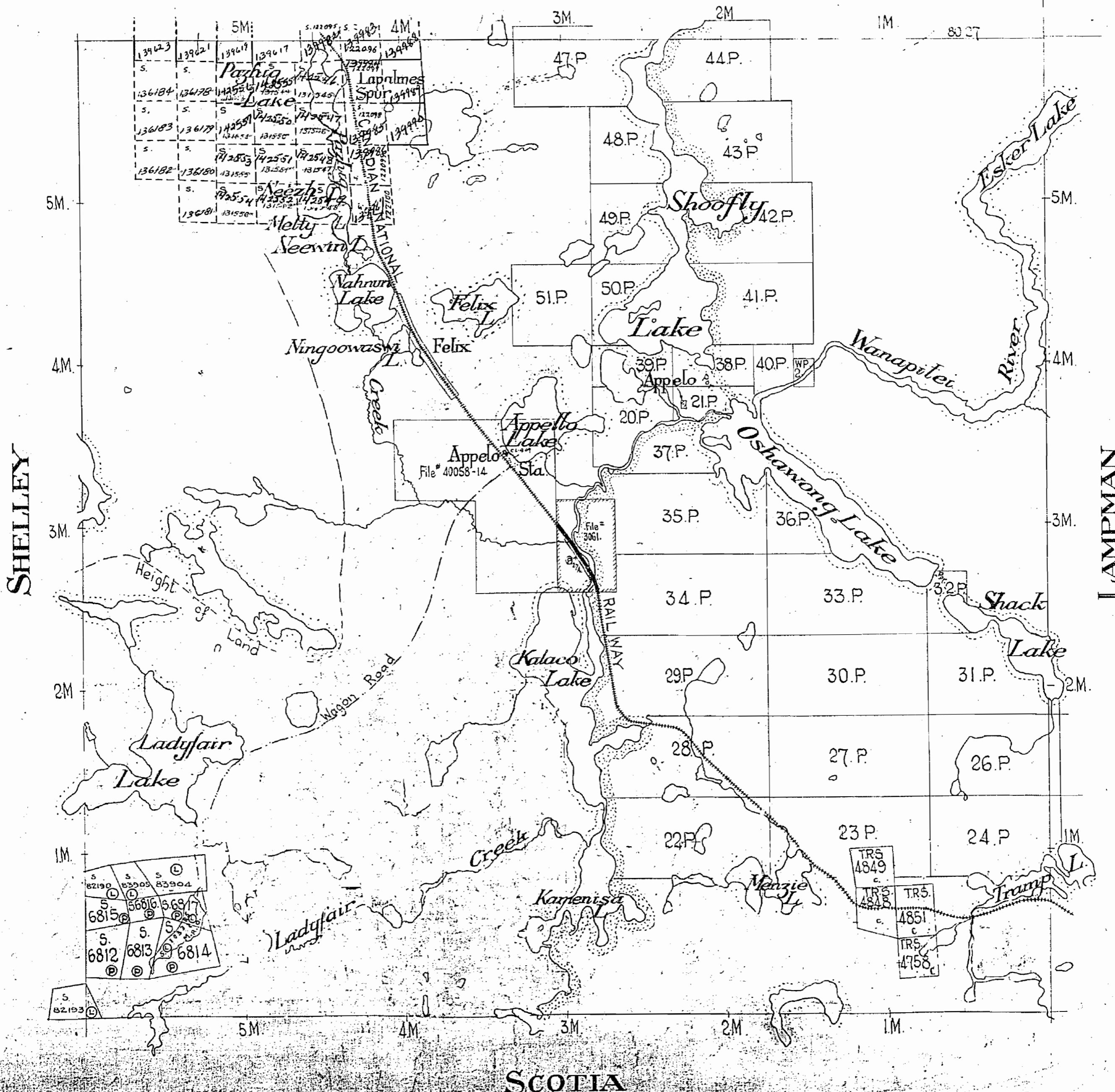
Scale: - 40 Chains - 1 Inch



NOTE

400' Surface Rights Reservation around all Lakes and Rivers.

BEULAH



North Ast.

MARSHAY

EAST PART IN
TIMAGASHI PROVINCIAL FOREST

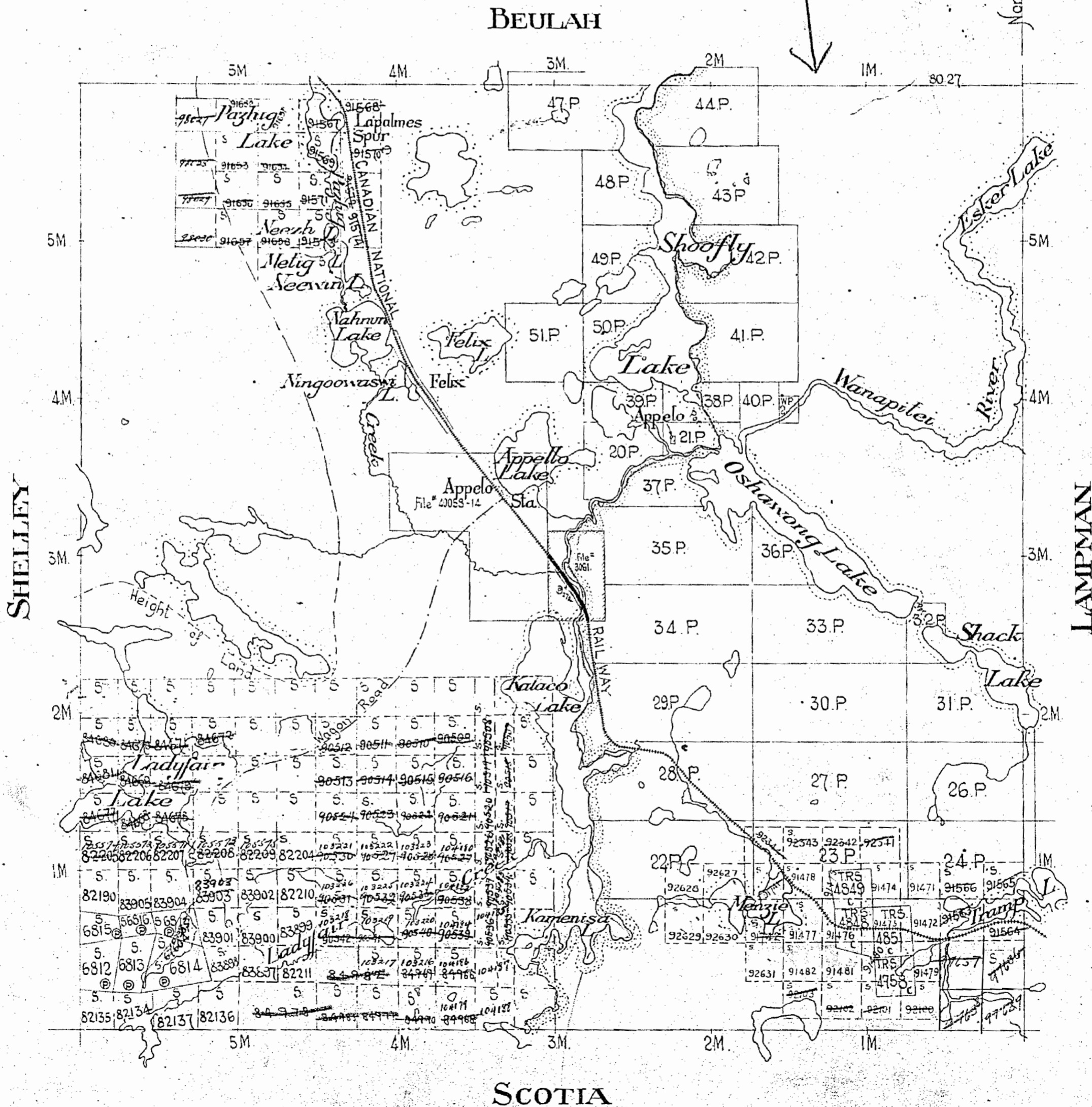
SUDBURY MINING DIVISION

DISTRICT OF SUDBURY

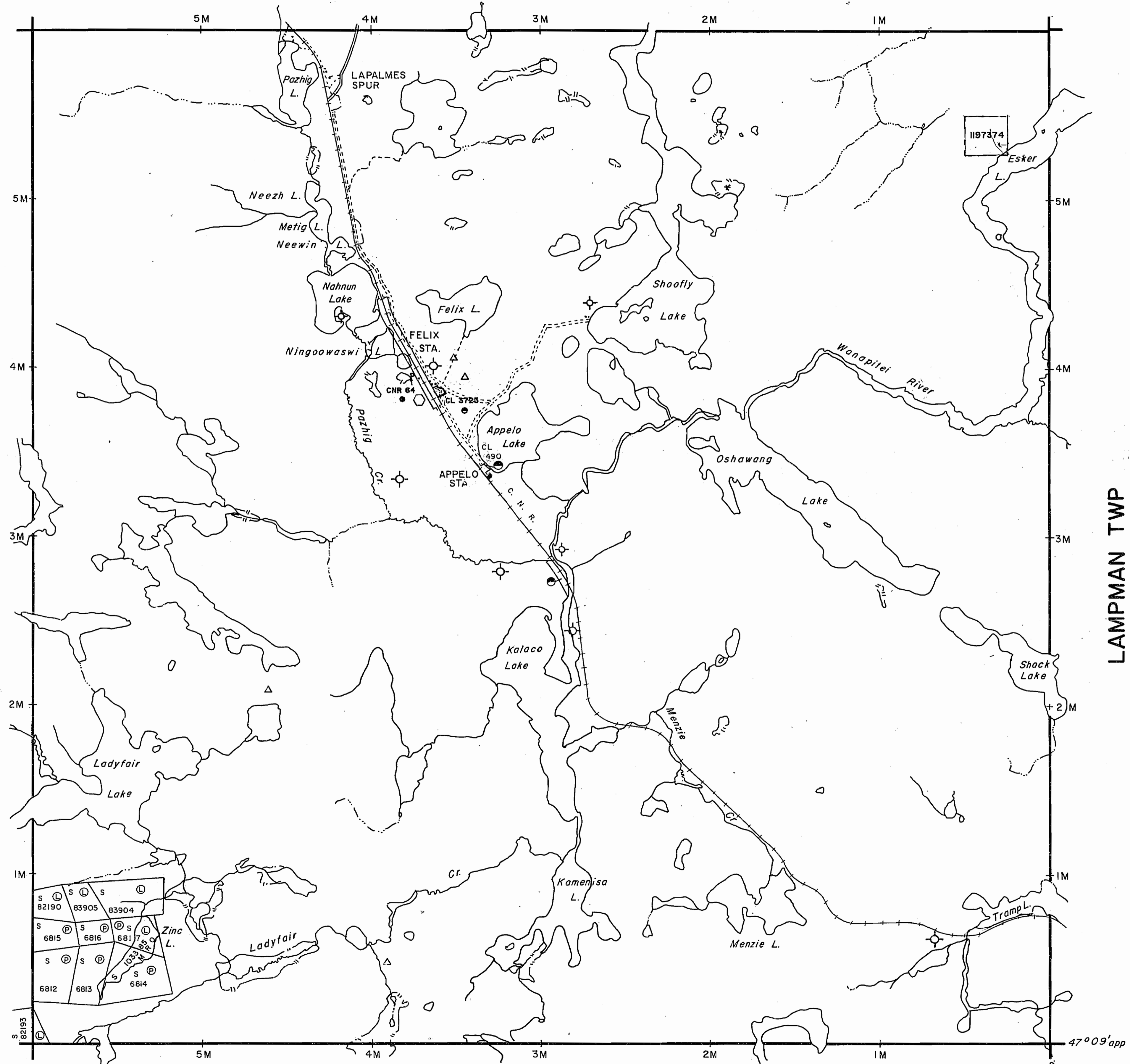
M. 855 OLD

Scale: - 40 Chains = 1 Inch.

Term Res.
E. Part of Trp
North Ast.



BEULAH TWP



SHELLEY TWP

LAMPMAN TWP

SCOTIA TWP

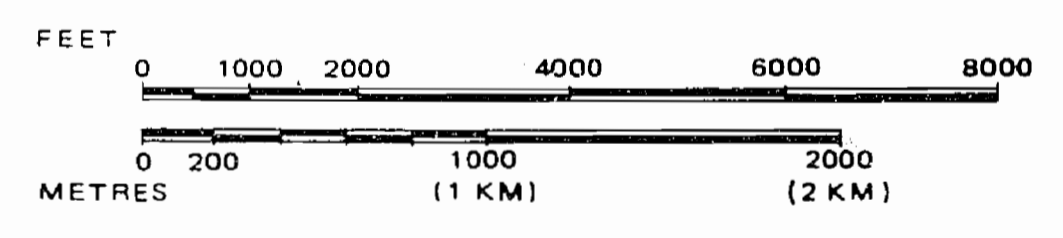
LEGEND

HIGHWAY AND ROUTE No.	
OTHER ROADS	
TRAILS	
SURVEYED LINES:	
TOWNSHIPS, BASE LINES, ETC.	
LOTS, MINING CLAIMS, PARCELS, ETC.	
UNSURVEYED LINES:	
LOT LINES	
PARCEL BOUNDARY	
MINING CLAIMS ETC.	
RAILWAY AND RIGHT OF WAY	
UTILITY LINES	
NON-PERENNIAL STREAM	
FLOODING OR FLOODING RIGHTS	
SUBDIVISION OR COMPOSITE PLAN	
RESERVATIONS	
ORIGINAL SHORELINE	
MARSH OR MUSKEG	
MINES	
TRAVERSE MONUMENT	

DISPOSITION OF CROWN LANDS

TYPE OF DOCUMENT	SYMBOL
PATENT, SURFACE & MINING RIGHTS	
" SURFACE RIGHTS ONLY	
" MINING RIGHTS ONLY	
LEASE, SURFACE & MINING RIGHTS	
" SURFACE RIGHTS ONLY	
" MINING RIGHTS ONLY	
LICENCE OF OCCUPATION	
ORDER-IN-COUNCIL	
RESERVATION	
CANCELLED	
SAND & GRAVEL	
LAND USE PERMIT	
TRAPLINE CAMP	
TOWER SITE	

SCALE: 1 INCH = 40 CHAINS



TOWNSHIP
MARSHAY

M.N.R. ADMINISTRATIVE DISTRICT
TIMMINS

MINING DIVISION
SUDBURY

LAND TITLES / REGISTRY DIVISION
SUDBURY



Ministry of Natural Resources

Ministry of Northern Development and Mines

Date JUL. 20, 1971

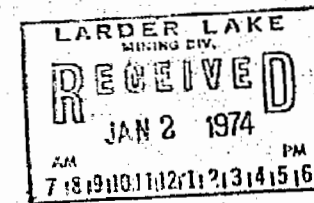
Number
G-990

THE INFORMATION THAT APPEARS ON THIS MAP HAS BEEN COMPILED FROM VARIOUS SOURCES, AND ACCURACY IS NOT GUARANTEED. THOSE WISHING TO STAKE MINING CLAIMS SHOULD CONSULT WITH THE MINING RECORDER, MINISTRY OF NORTHERN DEVELOPMENT AND MINES, FOR ADDITIONAL INFORMATION ON THE STATUS OF THE LANDS SHOWN HEREON.

BEULAH TWP M. 661

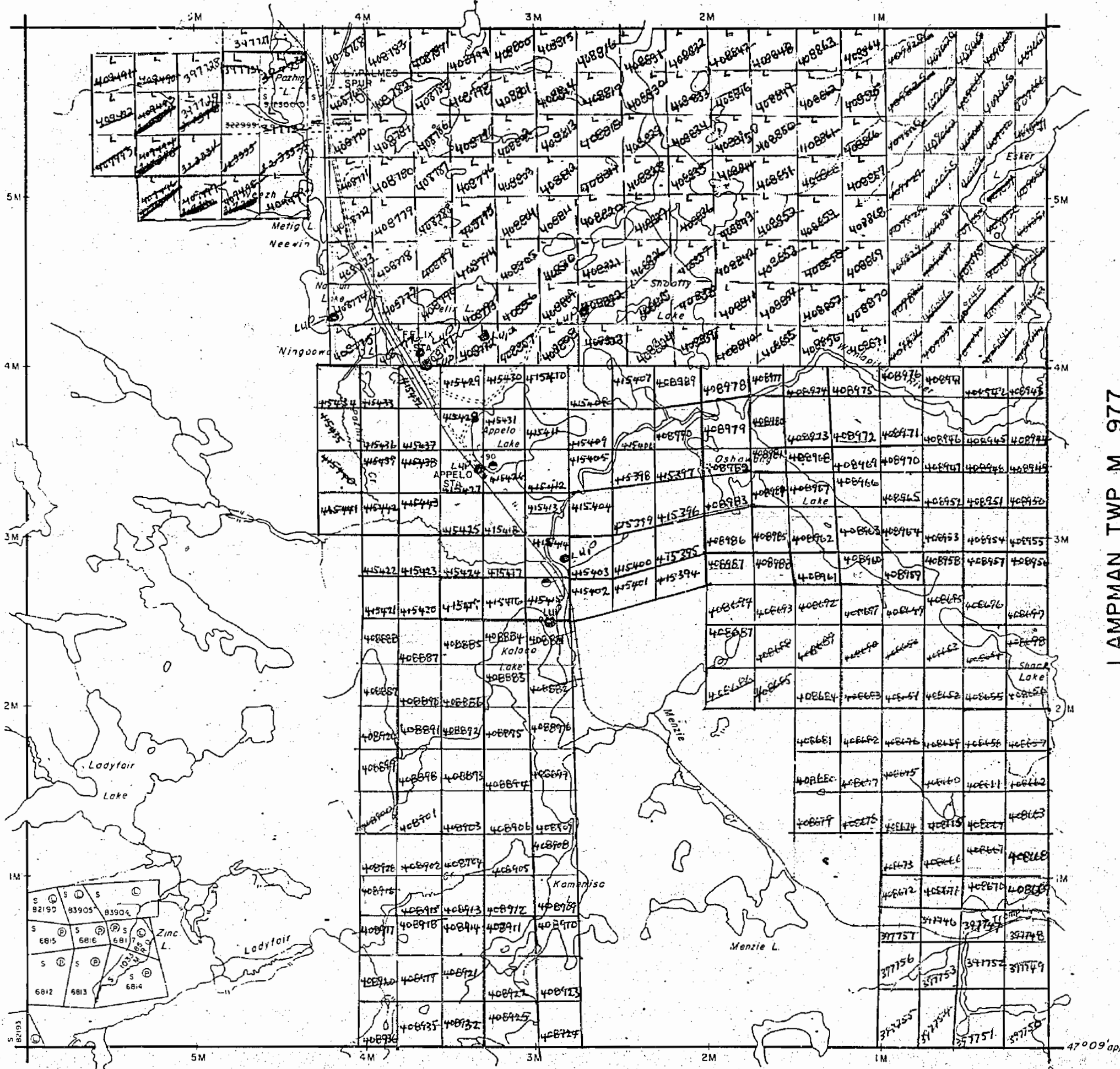
NOTES

400 surface rights reservation along the shores of all lakes and rivers



SHELLEY TWP M. IIII

LAMPMAN TWP M. 977



LEGEND

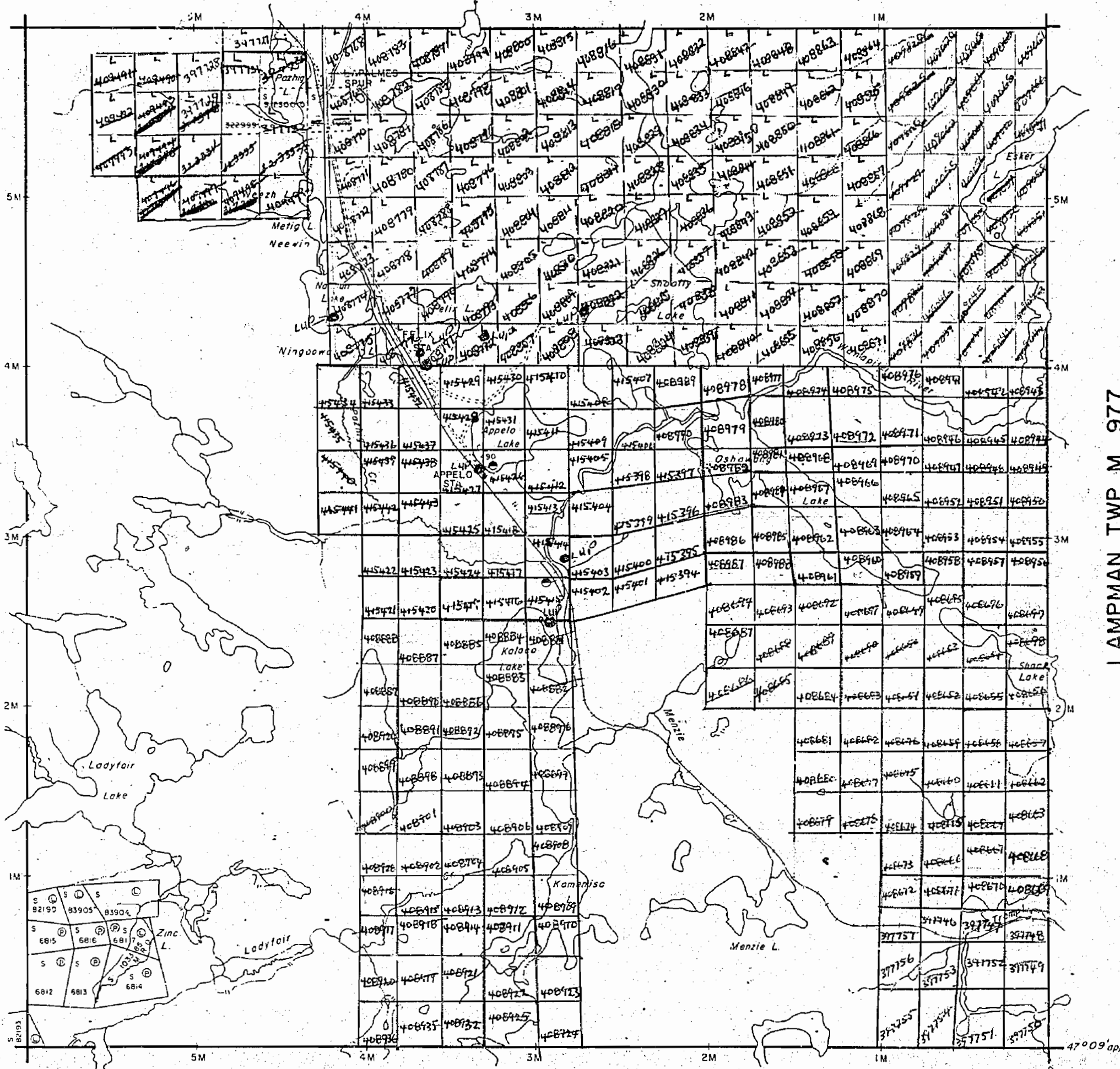
- PATENTED LAND (P) or (O)
- PATENTED FOR SURFACE RIGHTS ONLY (P) or (O)
- LEASE (L)
- LICENSE OF OCCUPATION (L.O.)
- CHOWN LAND SALES (C.S.)
- LOCATED LAND (Loc.)
- CANCELLED (C)
- MINING RIGHTS ONLY (M.R.O.)
- SURFACE RIGHTS ONLY (S.R.O.)
- HIKWAY & ROUTE NO. (17)
- ROADS (---)
- TRAILS (---)
- RAILWAYS (---)
- POWER LINES (---)
- MARSH OR MUSKEG (---)
- MINES (X)

TOWNSHIP OF
MARSHAY
 DISTRICT OF
 SUDBURY
 SUDBURY
 MINING DIVISION
 SCALE: 1 INCH = 40 CHAINS (1/2 MILE)

DR. **JBK**
 DATE: **20 July 71** PLAN NO. **M. 855**

ONTARIO
 DEPARTMENT OF MINES
 AND NORTHERN AFFAIRS

SCOTIA TWP M. 1094



MARSHAY

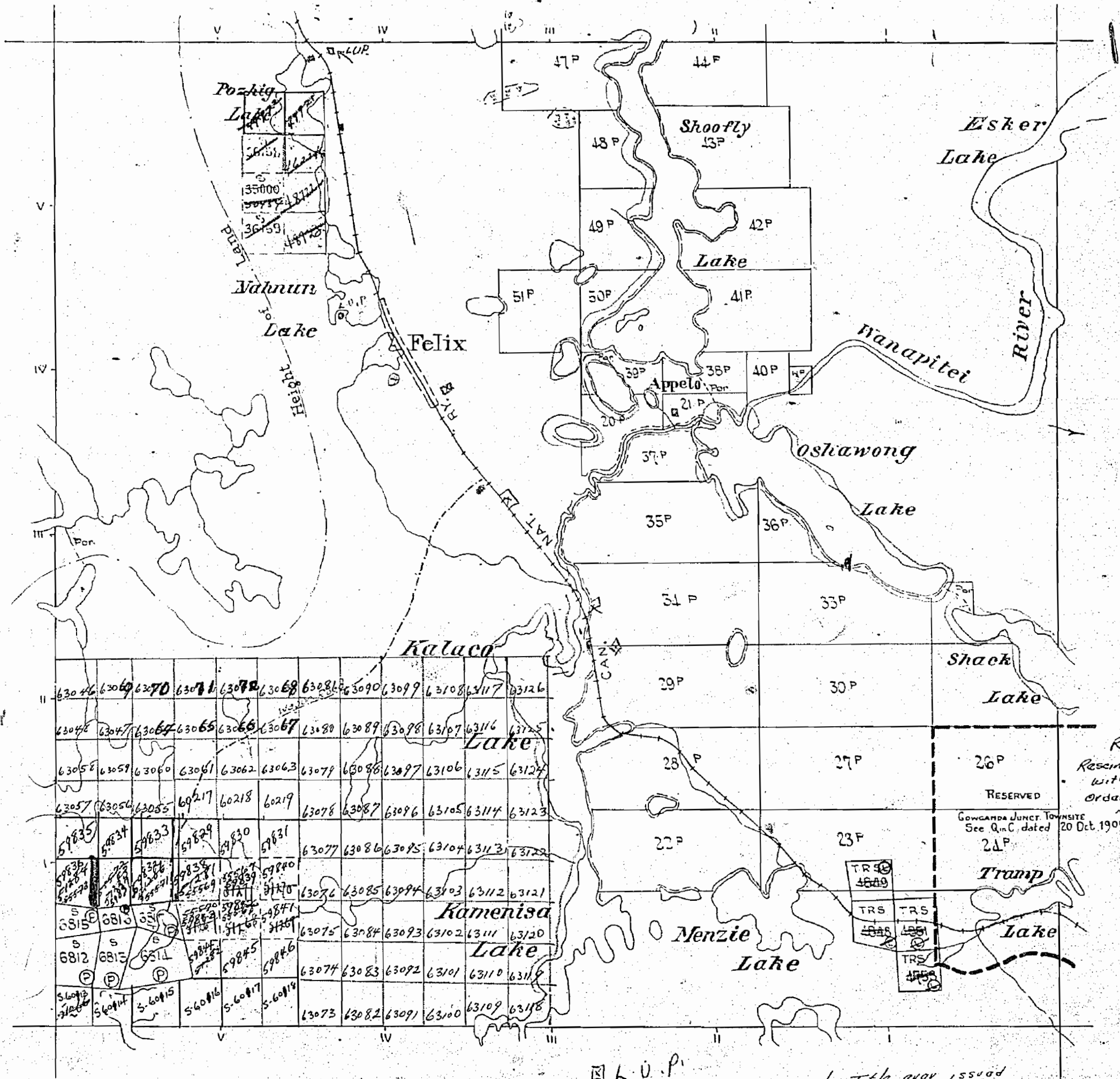
Scale ~ 40 Chains = 1 Inch

BEULAH

Foot Res

SHELLEY

LAMPMAN



SCOTIA

M855

MARSHAY

EAST PART IN
TIMAGAMI PROVINCIAL FOREST

SUDBURY MINING DIVISION

DISTRICT OF SUDBURY

Old

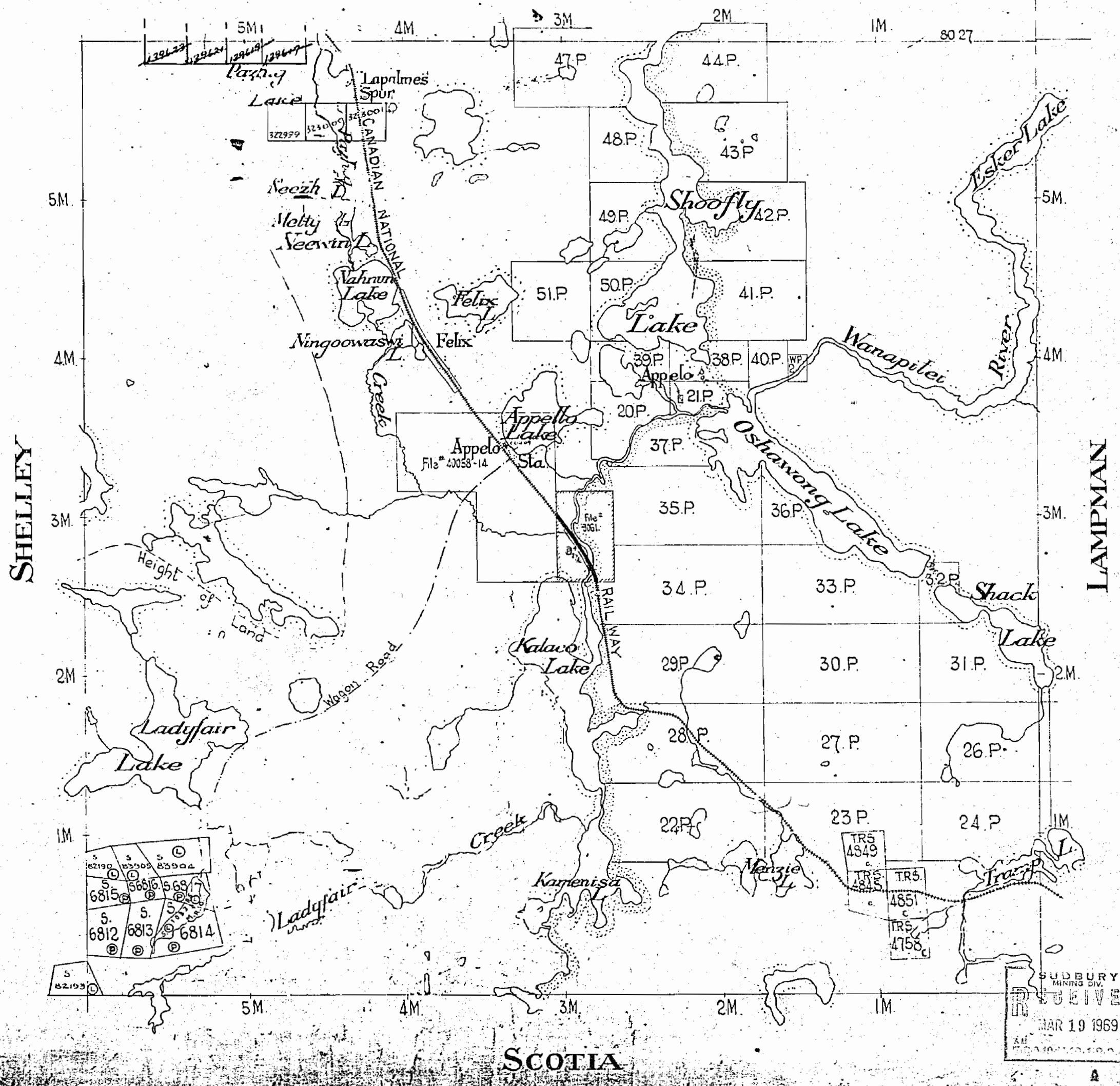
Scale: - 40 Chains - 1 Inch.

M-855

NOTE
400' Surface Rights Reservation
around all Lakes and Rivers.

BEULAH

North. Ast.



SUDBURY
MINING DIV.
RECEIVED
MAR 19 1969

MARSHAY

EAST PART IN
TIMAGAMI PROVINCIAL FOREST

SUDBURY MINING DIVISION

DISTRICT OF SUDBURY

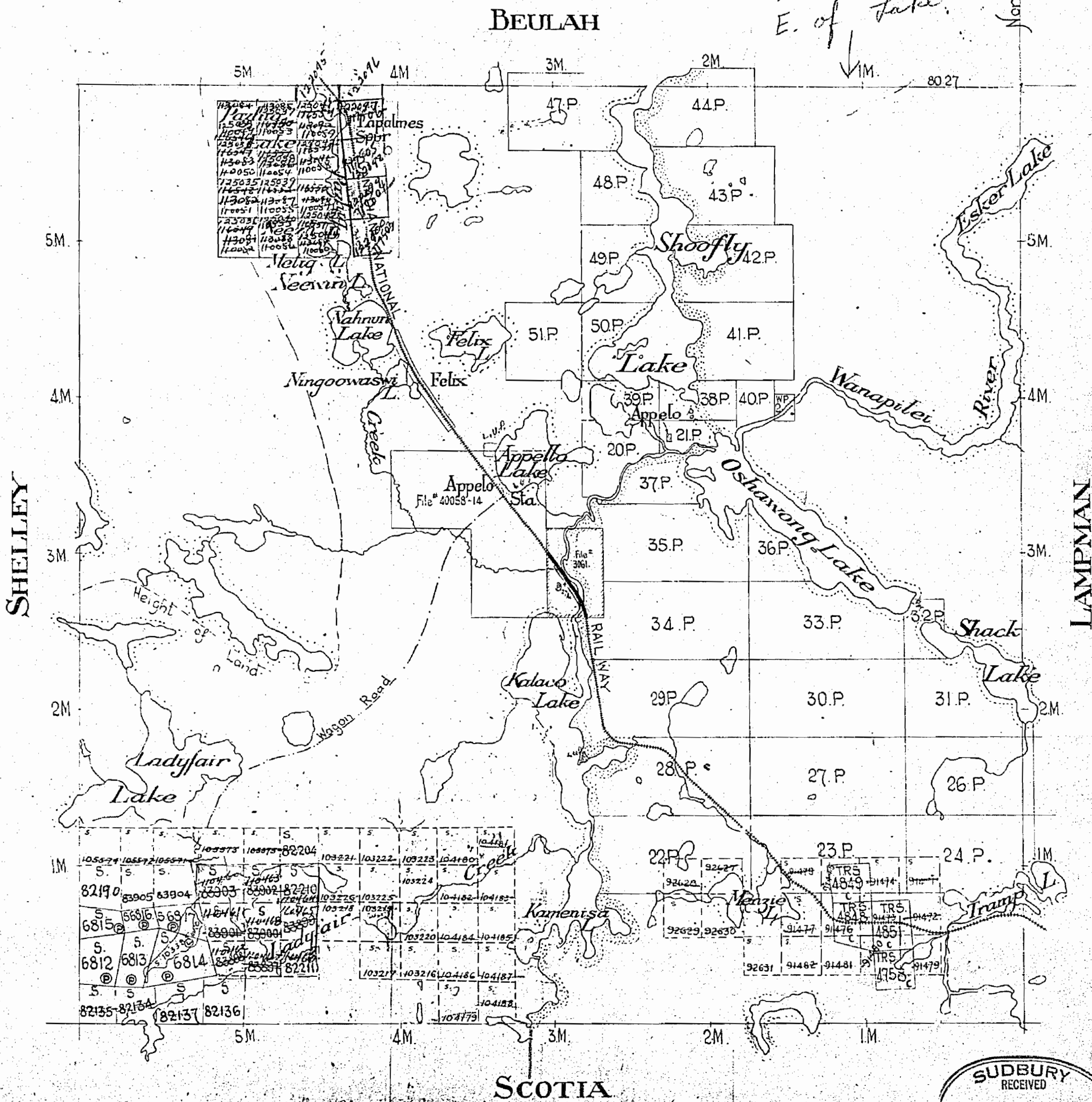
Scale: - 40 Chains - 1 Inch.

Old

M. 855

*Tim. Res.
E. of lake.*

North Ast.



MARSHAY

EAST PART IN
TIMAGAMIC PROVINCIAL FOREST

SUDBURY MINING DIVISION

DISTRICT OF SUDBURY

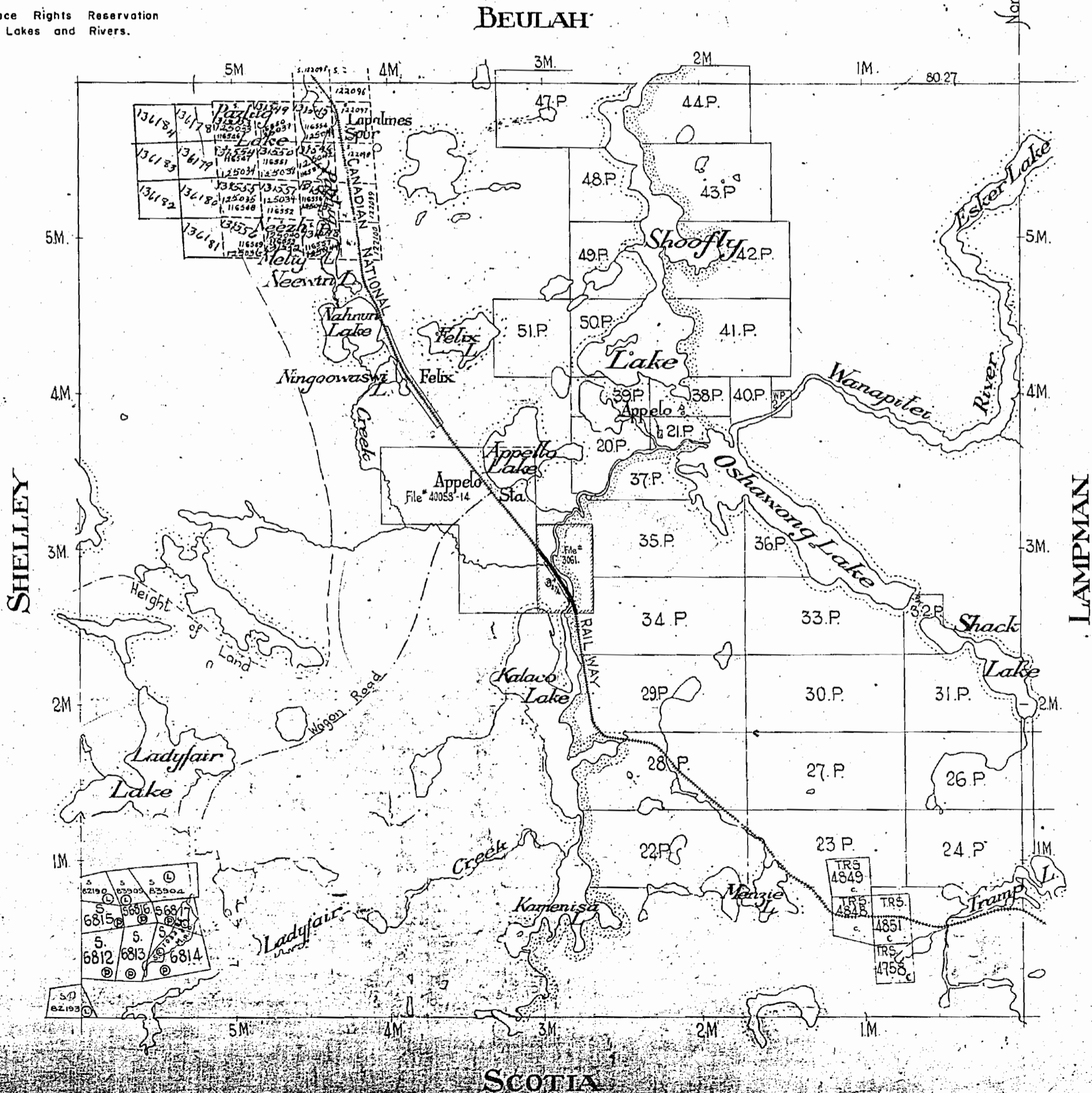
M-855

Scale: -40 Chains - 1 Inch

Old

NOTE

400' Surface Rights Reservation
around all Lakes and Rivers.



MARSHAY

EAST PART IN
TIMAGAMI PROVINCIAL FOREST


SUDBURY MINING DIVISION

DISTRICT OF SUDBURY

OLD

M-855

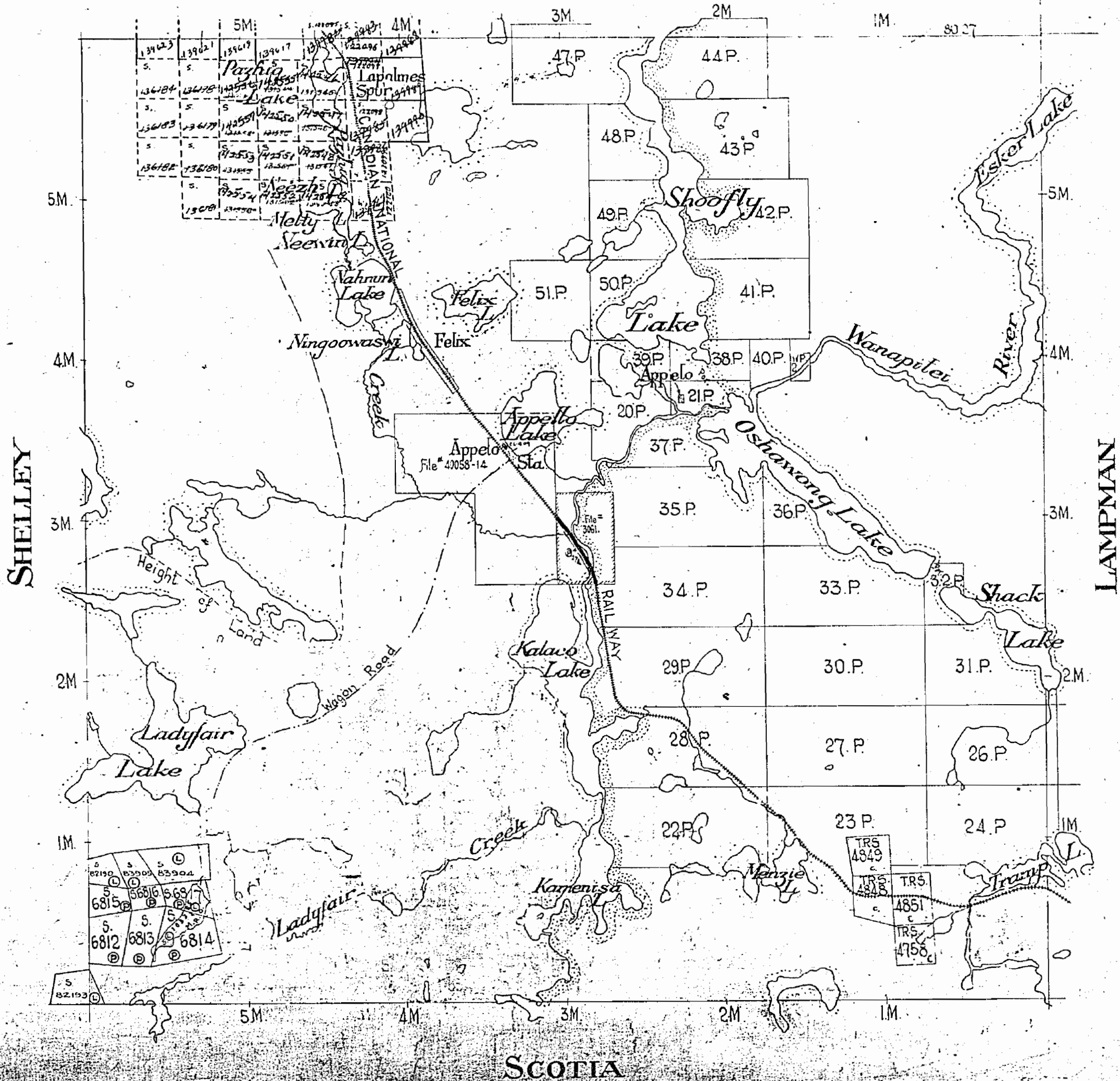
Scale: - 40 Chains - 1 Inch



NOTE

400' Surface Rights Reservation
around all Lakes and Rivers.

BEULAH



MARSHAY

EAST PART IN
TIMAGAMI PROVINCIAL FOREST

SUDBURY MINING DIVISION

DISTRICT OF SUDBURY

Scale:- 40 Chains - 1 Inch

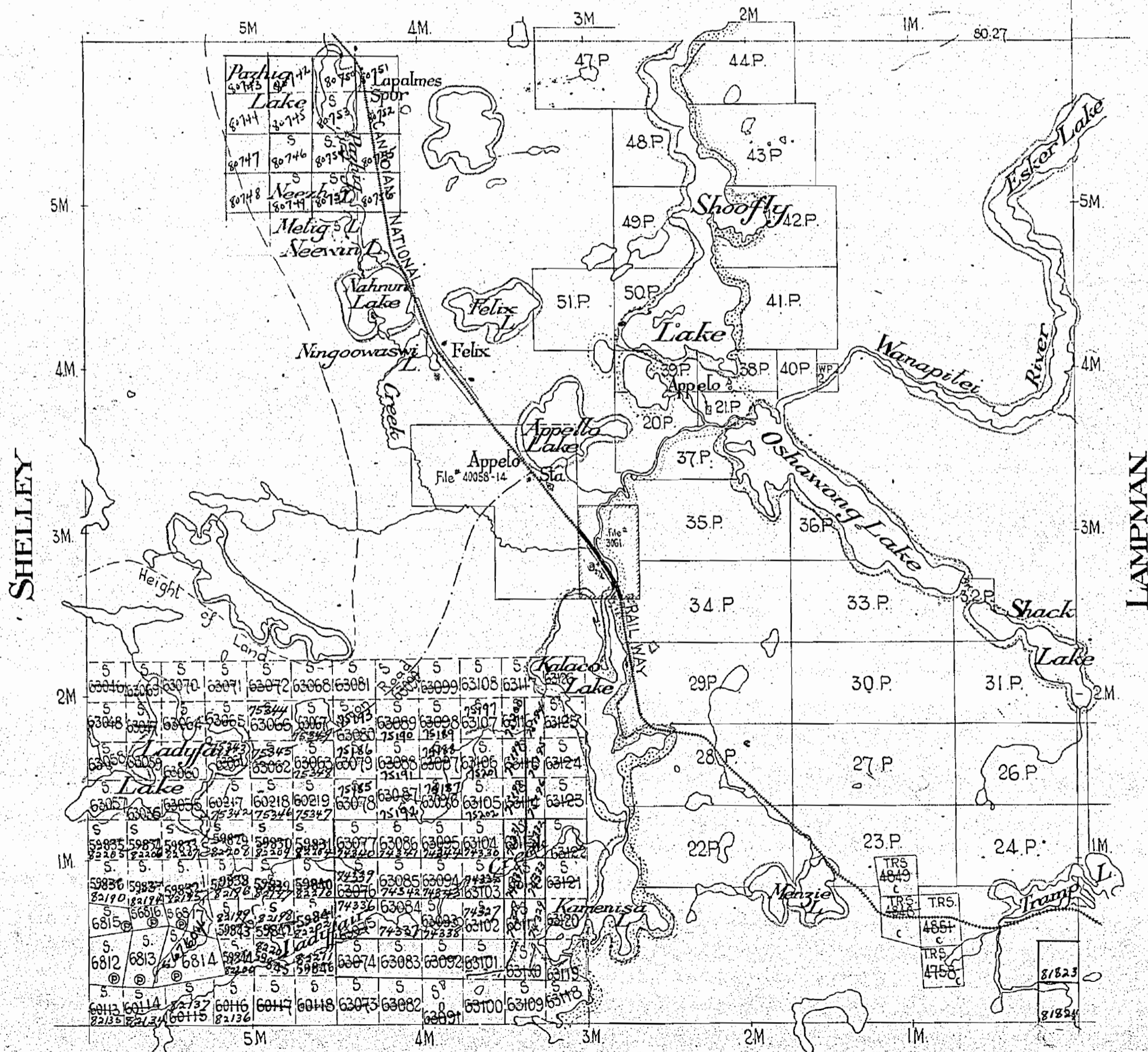
NOTE:
NO TITLE EVER ISSUED
ON "201.P" open for
staking & disallowed old
surveyor J.F.M. Feb. 6/52

M-855

400 Res.

North Ast.

BEULAH



SCOTIA

MARSHAY

EAST PART IN
TIMAGAMI PROVINCIAL FOREST


SUDBURY MINING DIVISION

DISTRICT OF SUDBURY

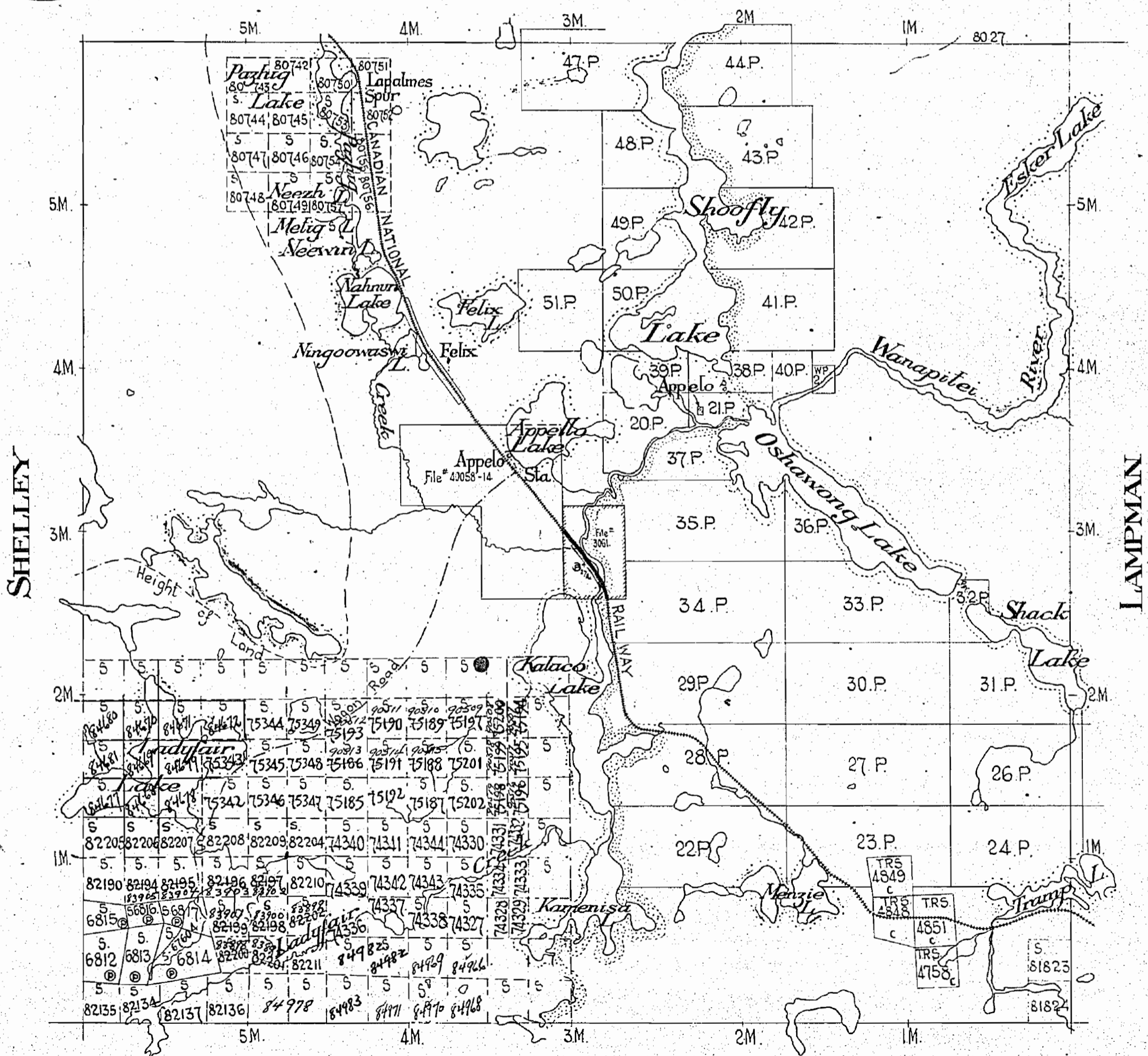
No

M-855

Scale:- 40Chains - 1Inch



BEULAH



SHELLEY

LAMPMAN

SCOTIA

MARSHAY

EAST PART IN
TIMAGAMI PROVINCIAL FOREST

SUDBURY MINING DIVISION

DISTRICT OF SUDBURY

Scale: -40Chains -1Inch.

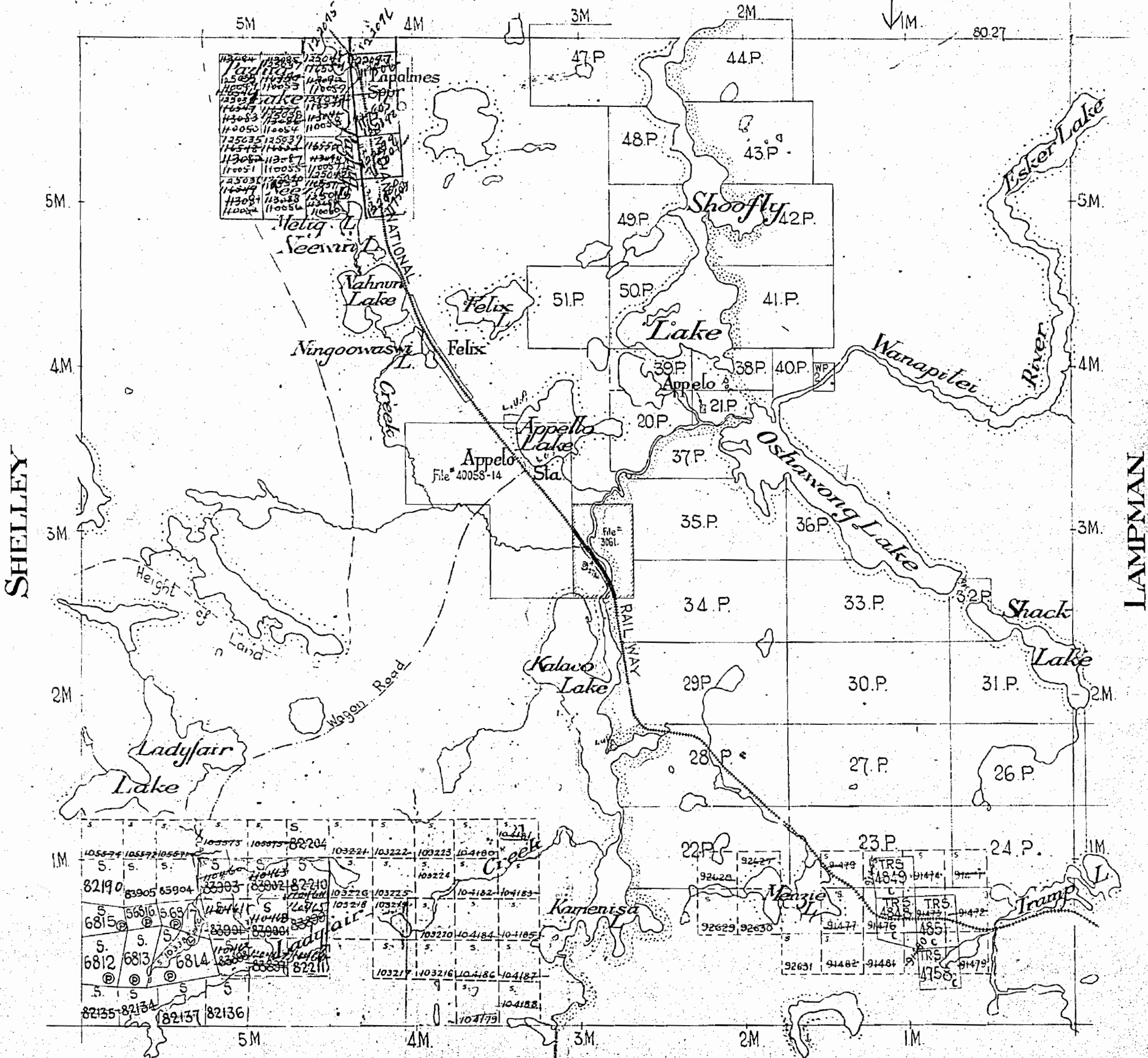
Old

M. 855


*Tim. Res.
E. of Lake.*

North Ast.

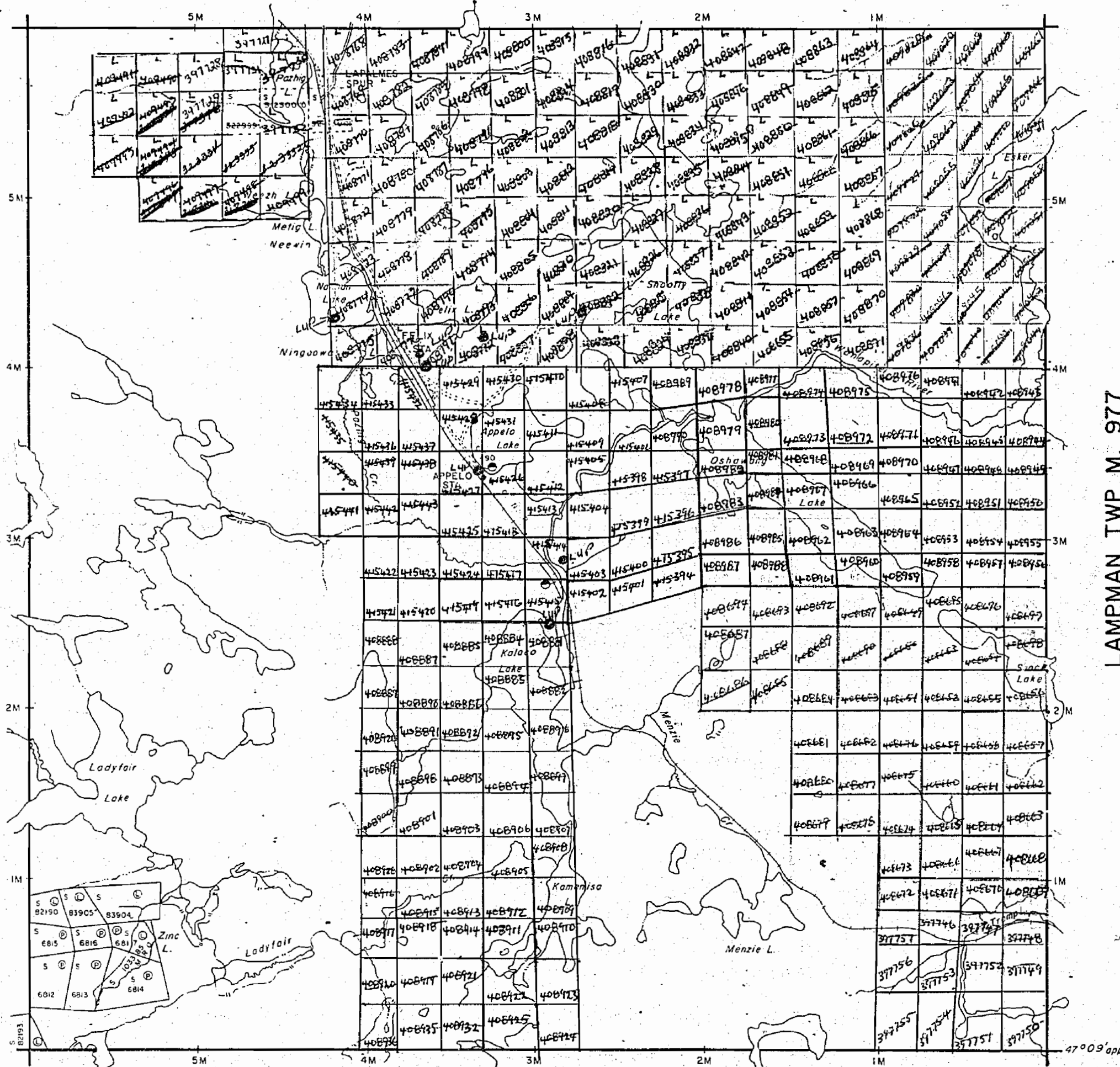
BEULAH



SCOTIA

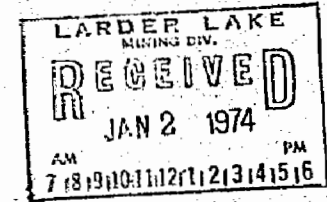


BEULAH TWP M. 661



NOTES

400 surface rights reservation along the shores of all lakes and rivers.



SHELLEY TWP M. 1111

LAMPMAN TWP M. 977

SCOTIA TWP M. 1094

LEGEND

- PATENTED LAND
- PATENTED FOR SURFACE RIGHTS ONLY
- LEASE
- LICENSE OF OCCUPATION
- CROWN LAND SALES
- LOCATED LAND
- CANCELLED
- MINING RIGHTS ONLY
- SURFACE RIGHTS ONLY
- HIGHWAY & ROUTE NO.
- ROADS
- TRAILS
- RAILWAYS
- POWER LINES
- MARSH OR MUSKEG
- MINES

*used only with summer resort locations or when space is limited

TOWNSHIP OF

MARSHAY

DISTRICT OF
SUDBURY

SUDBURY
MINING DIVISION

SCALE: 1 INCH = 40 CHAINS (1/2 MILE)

DR. JBK PLAN NO. **M. 855**

DATE: 20 July 71

ONTARIO #6
DEPARTMENT OF MINES
AND NORTHERN AFFAIRS

MARSHAY

EAST PART IN
TIMAGAMI PROVINCIAL FOREST

SUDBURY MINING DIVISION

DISTRICT OF SUDBURY

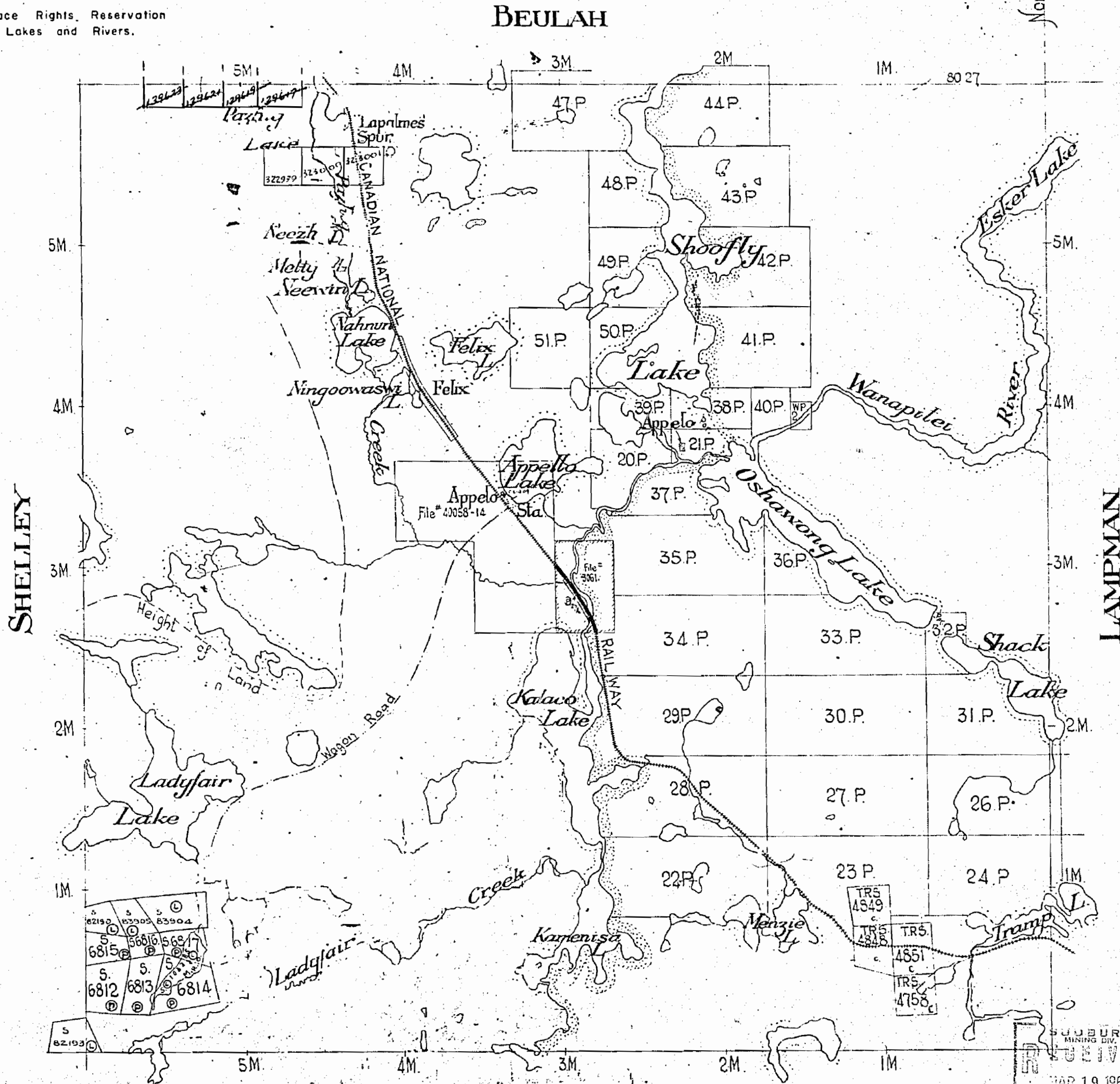
Old

Scale: - 40 Chains - 1 Inch.

M-855

NOTE

400' Surface Rights Reservation
around all Lakes and Rivers.



SUDBURY
MINING DIV.
RECEIVED
MAR 19 1969

MARSHAY

EAST PART IN
TIMAGAMI PROVINCIAL FOREST

SUDBURY MINING DIVISION

DISTRICT OF SUDBURY

OLD

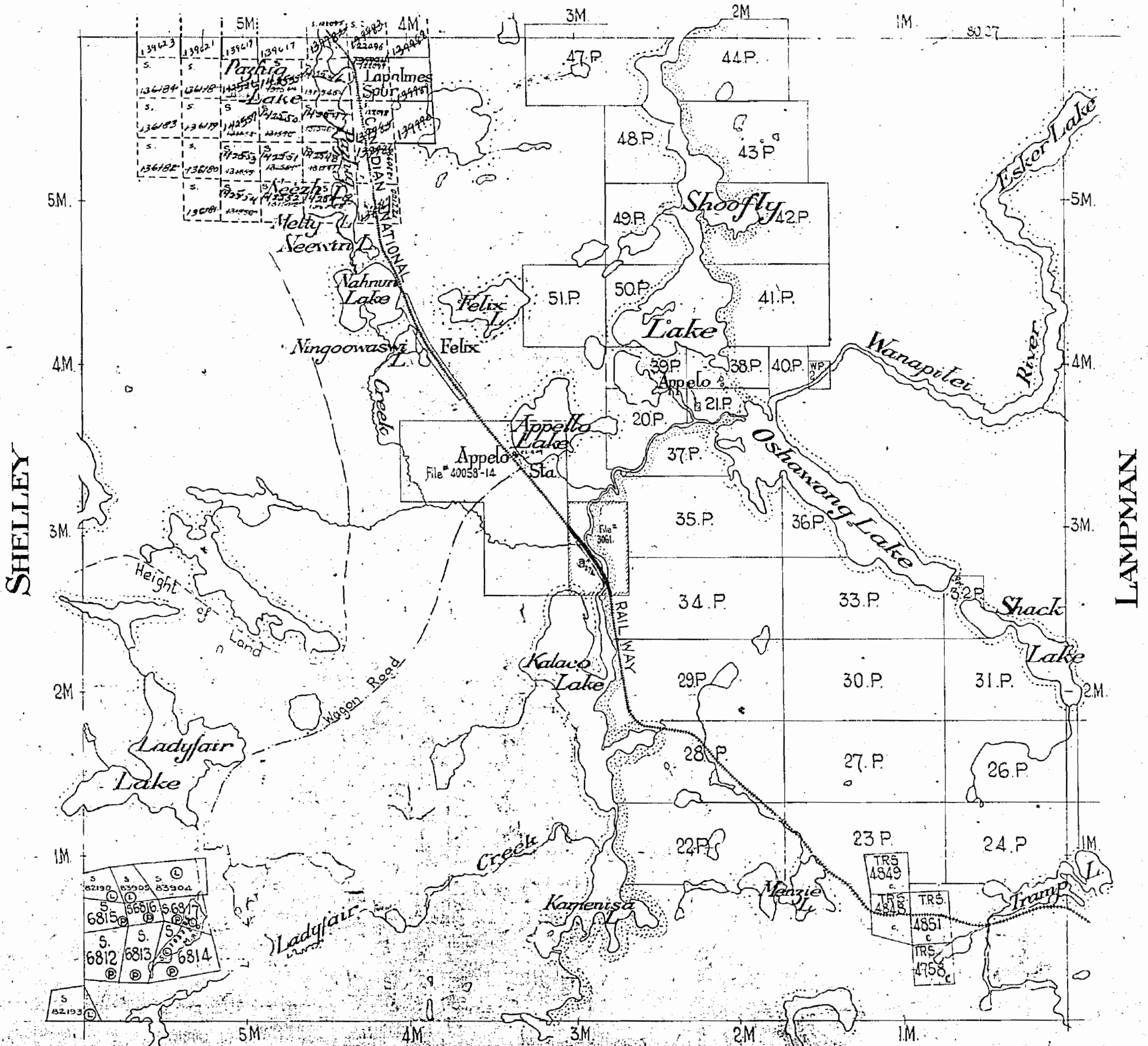
M 855

Scale: -40Chains - 1Inch.



NOTE
400' Surface Rights Reservation
around all Lakes and Rivers.

BEULAH



SCOTIA

MARSHAY

EAST PART IN
TIMAGAMI PROVINCIAL FOREST


SUDBURY MINING DIVISION

DISTRICT OF SUDBURY

No

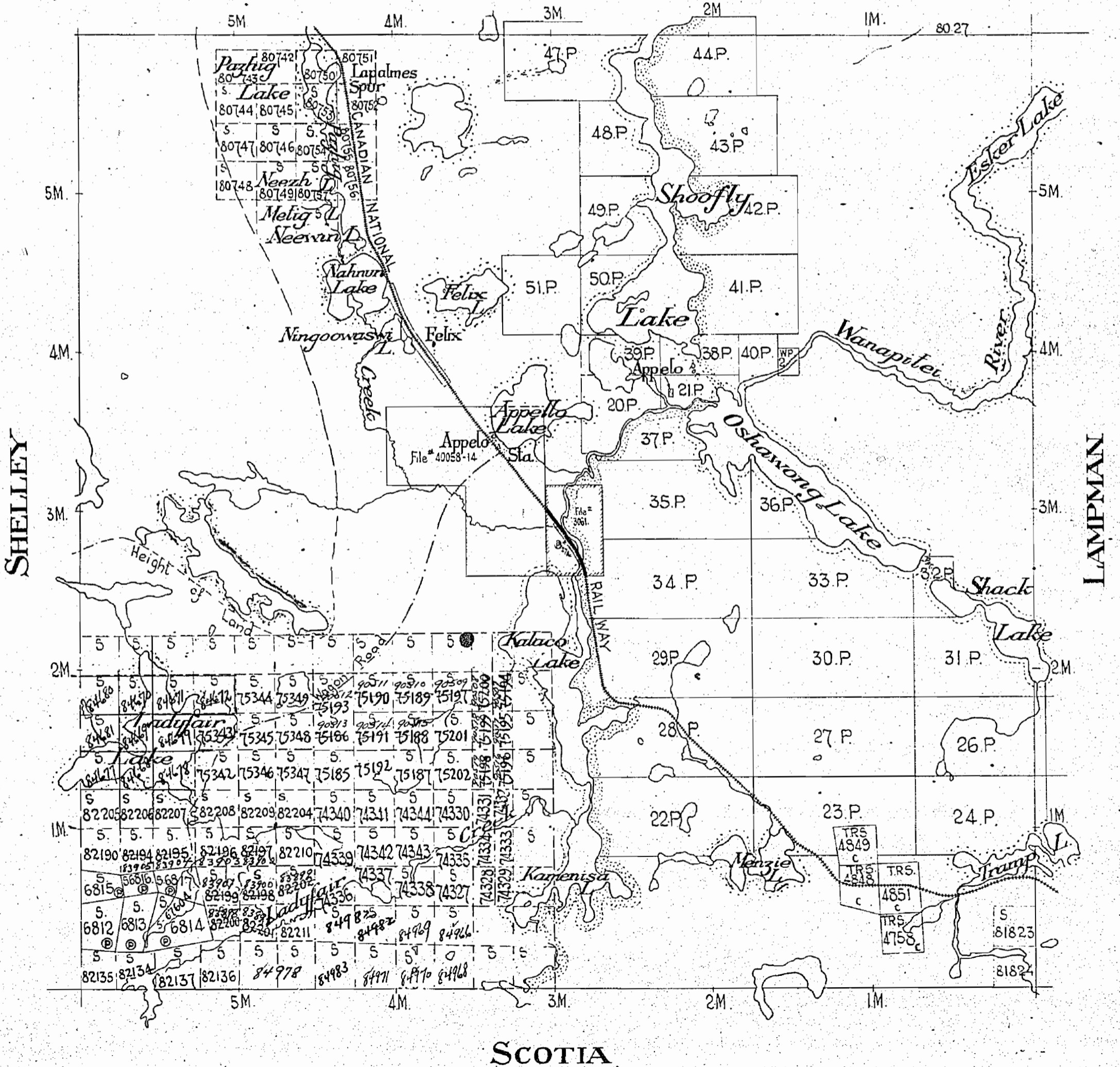
M-855

Scale:-40Chains-1Inch





North Ast

BEULAH



SCOTIA

855



MARSHAY

EAST PART IN
TIMAGAMI PROVINCIAL FOREST

SUDBURY MINING DIVISION

DISTRICT OF SUDBURY

M. 855 OLD

Scale: - 40 Chains = 1 Inch.

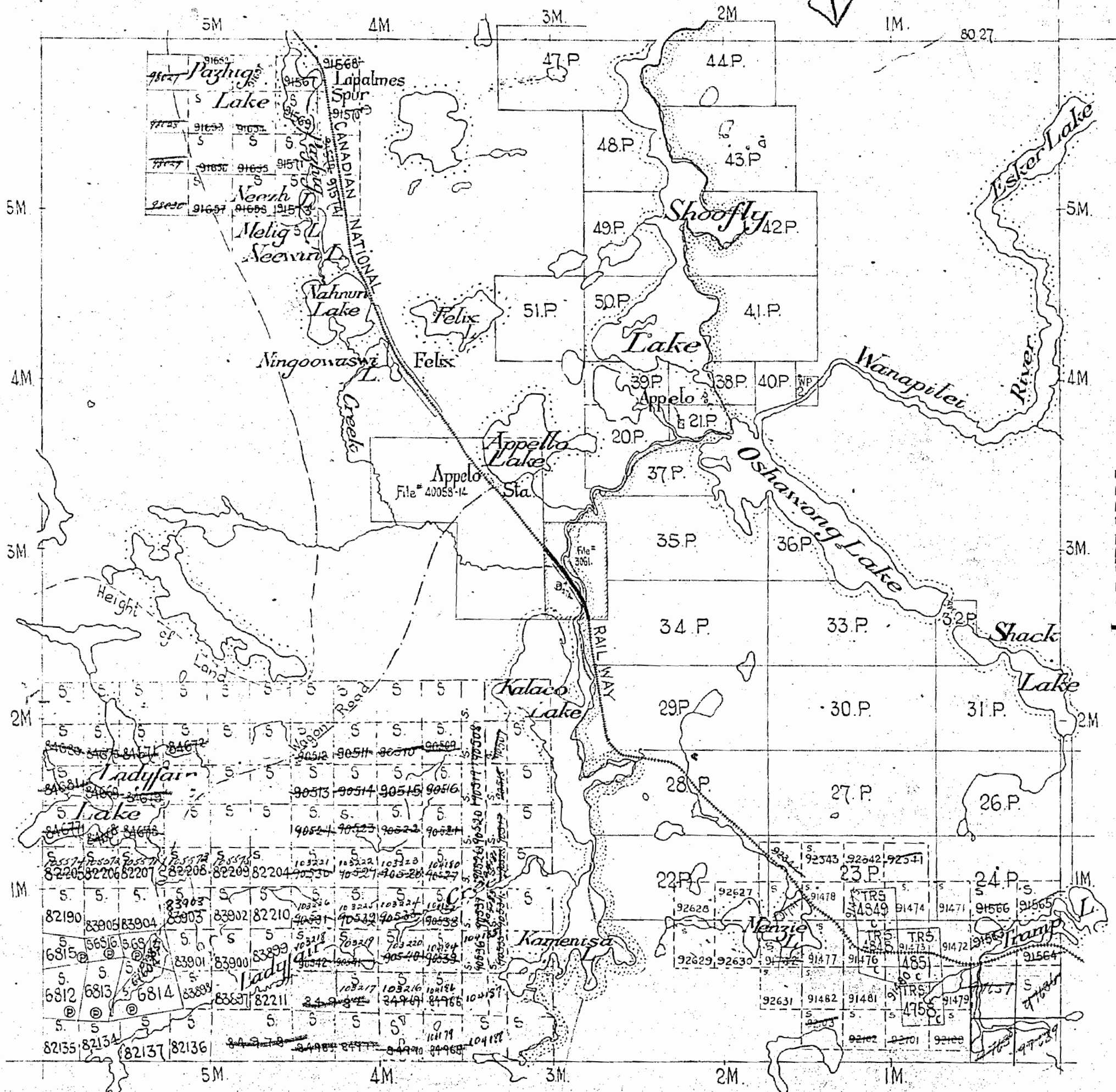
Temp Res.
E. Part of Tramp

North Ast.

BEULAH

SHELLEY

LAMPMAN



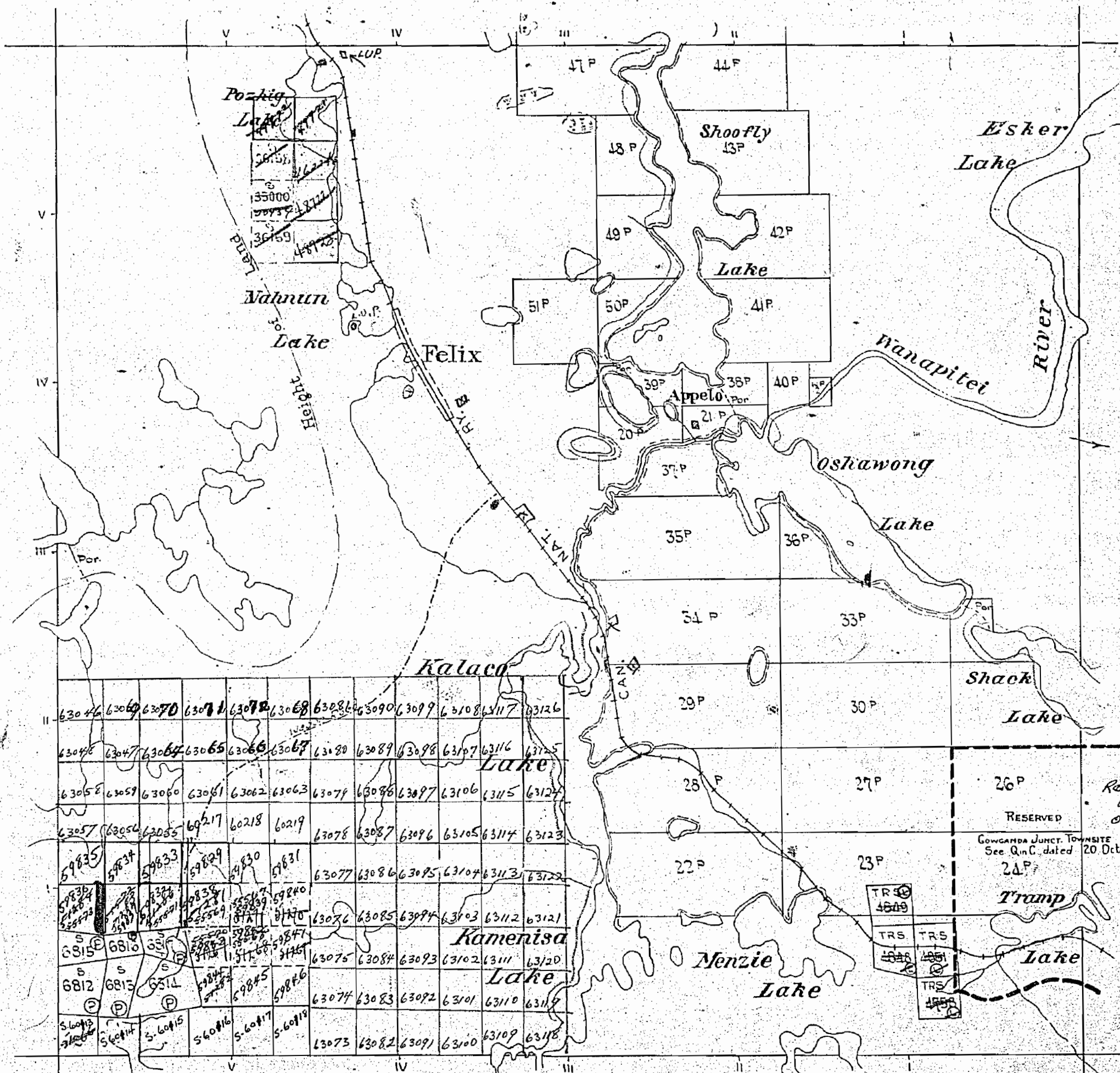
SCOTIA

MARSHAY

Scale ~ 40 Chains = 1 Inch

BEULAH

Res
200



SHELLEY

LAMPMAN

Reservation
Rescinded
Withdrawn by
Order in Council
Nov 21, 1946
J.M. 1/12/52

GOWGANDA JUNCT. TOWNSITE
See Q.C. dated 20 Oct 1909

No title ever issued
on 207 etc.
open for staking & disorganised
surveys. J.M. Feb 6/52

SCOTIA

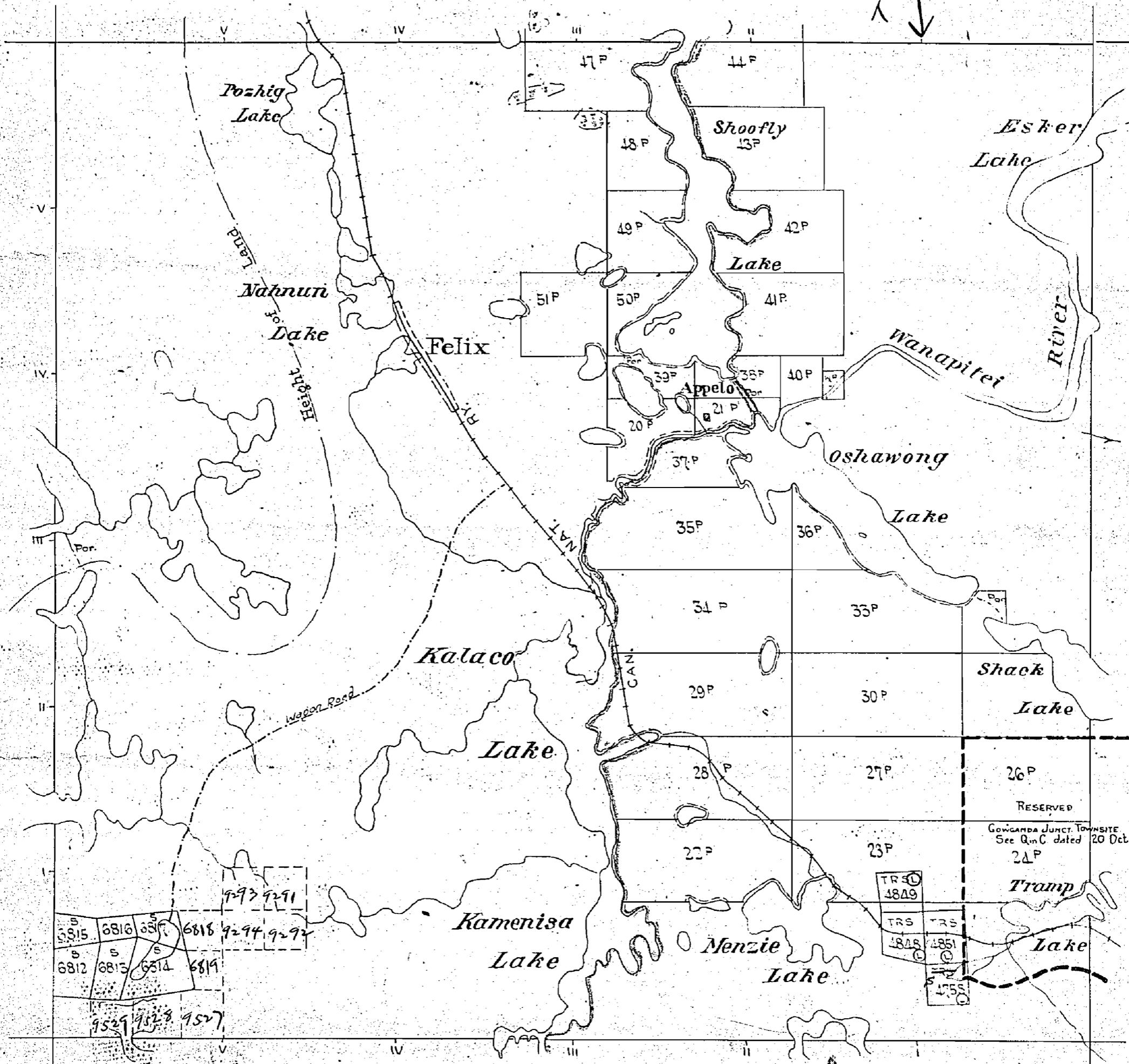
MARSHAY

Scale - 40 Chains = 1 Inch



BEULAH

SHELLEY

LAMPMAN



SCOTIA



M855

MARSHAY

EAST PART IN
TIMAGAMI PROVINCIAL FOREST

SUDBURY MINING DIVISION

DISTRICT OF SUDBURY

Scale: - 40 Chains - 1 Inch.

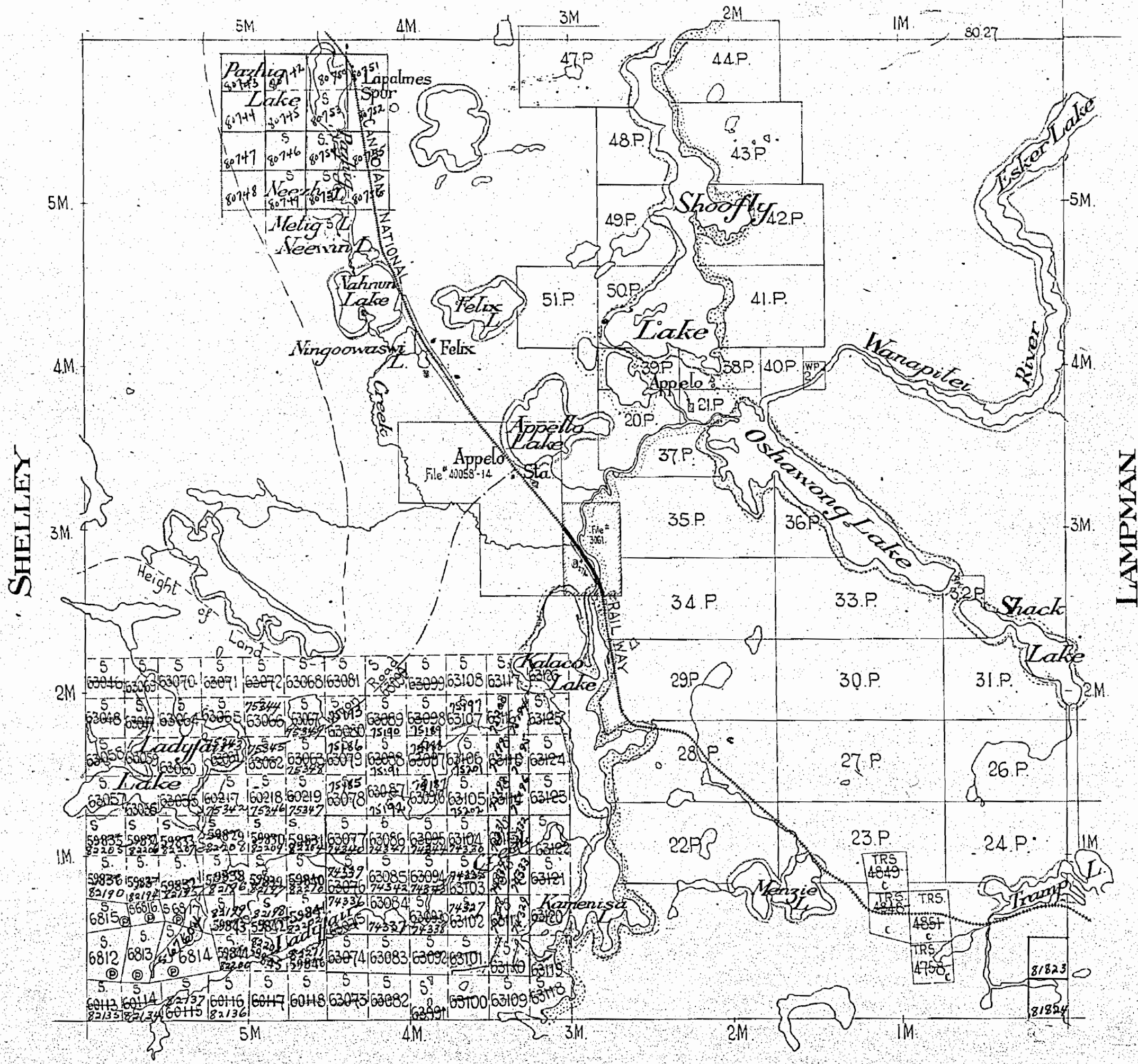
NOTE:
NO TITLE EVNTF ISSUED
ON "20.P" of am. for
staking & discharge of
minerals I.F.M. Feb. 6/52

M-855

400 Res.

North Ast.

BEULAH



SCOTIA

MARSHAY

EAST PART IN
TIMAGAM PROVINCIAL FOREST

SUDBURY MINING DIVISION

DISTRICT OF SUDBURY

M-855

Scale: -40 Chains - 1 Inch

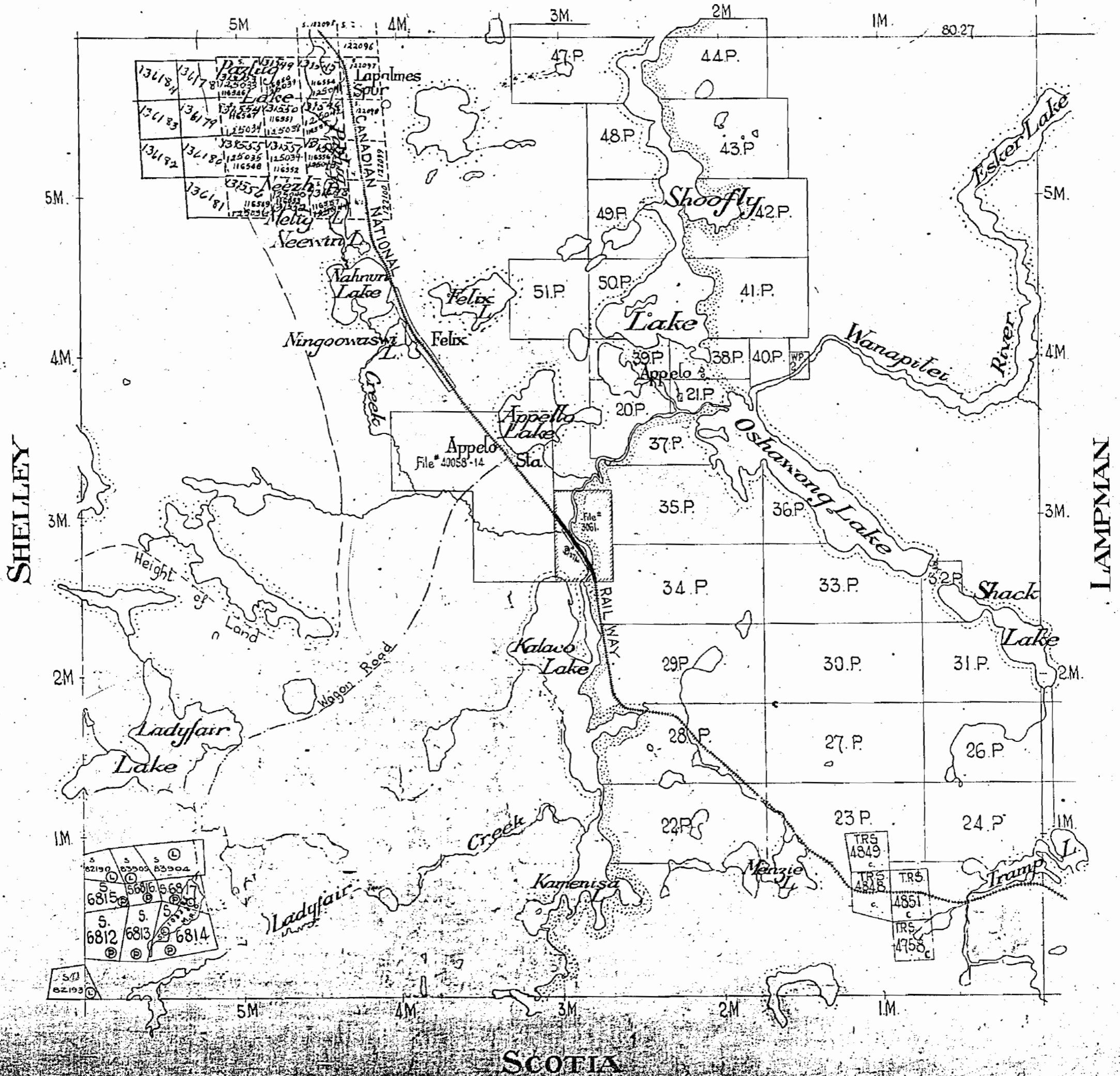
Old

North, Ast.

NOTE

400' Surface Rights Reservation
around all Lakes and Rivers.

BEULAH



SHELLEY

LAMPMAN

SCOTIA

FOREST RESERVE

MARSHAY

SHELLEY

SCOTLAND

M 855

Area outlined with a line
from prospecting
July 15th, 1930.

5	5	5	5	5	5	5	5
11700	11701	11702	10274	9683	9684	16075	16076
5	5	5	5	5	5	5	5
11931	9422	6421	9247	9246	12349	16187	16184
5	5	5	5	5	5	5	5
11930	11935	11483	11482	11481	14351	14350	16052
5	5	5	5	5	5	5	5
11950	11951	12191	12192	12193	14362	15471	16053
5	5	5	5	5	5	5	5
12350	15718	15476	15475	15474	16054	16055	16056
5	5	5	5	5	5	5	5
15717	15475	15473	15472	15471	16054	16055	16056
5	5	5	5	5	5	5	5
15718	15474	15473	15472	15471	16054	16055	16056
5	5	5	5	5	5	5	5
15717	15474	15473	15472	15471	16054	16055	16056

5	5
11189	11449
5	5
11188	11450

5	5	5	5	5	5
11257	11247	11250	11251	11252	11253
5	5	5	5	5	5
11255	11256	11248	11249	11250	11251
5	5	5	5	5	5
11255	11256	11248	11249	11250	11251

5	5	5	5	5	5	5	5
11444	11443	11195	11194	11670	11671	10903	10900
5	5	5	5	5	5	5	5
11442	11195	10668	10669	10293	10291	10902	10899
5	5	5	5	5	5	5	5
6814	6816	6817	6818	10294	10292	10901	10900
5	5	5	5	5	5	5	5
6812	6813	6814	6813	10294	10292	10901	10900
5	5	5	5	5	5	5	5
6812	6813	6814	6813	10294	10292	10901	10900

5	5	5	5	5	5	5	5
6812	6813	6814	6813	10294	10292	10901	10900
5	5	5	5	5	5	5	5
6812	6813	6814	6813	10294	10292	10901	10900
5	5	5	5	5	5	5	5
6812	6813	6814	6813	10294	10292	10901	10900

Area outlined with a line
from prospecting
July 15th, 1930.

MARSHAY

EAST PART IN
TIMAGAMI PROVINCIAL FOREST

SUDBURY MINING DIVISION

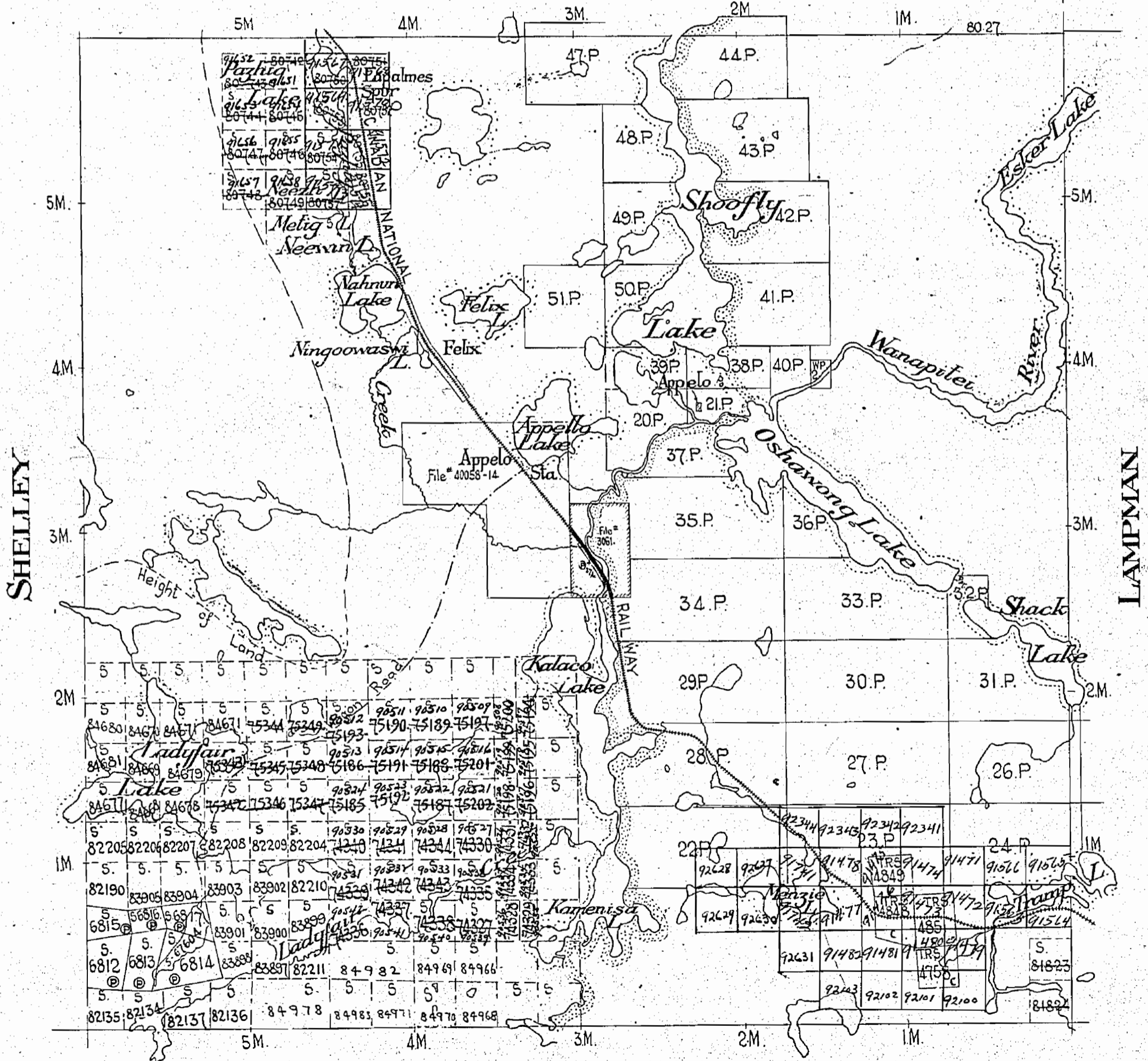
DISTRICT OF SUDBURY

M-855

Scale: - 40 Chains - 1 Inch.



BEULAH



SCOTIA

FOREST RESERVE

MARSHAY

SCOTIA

11183 11449
11188 11450

11044 11443 11195 11194 11670 11671 10903 10900
11442 11436 10668 10669 9293 9291 10902 10899
6815 6816 6817 6818 9294 9292 10901 10904
6812 6813 6814 6819
6855 9529 9528 9527

47 M
12793
12794
12795

45 M

44 M

43 M

42 M

31
Area outlined withdrawn from prospecting July 16th, 1936.