1784

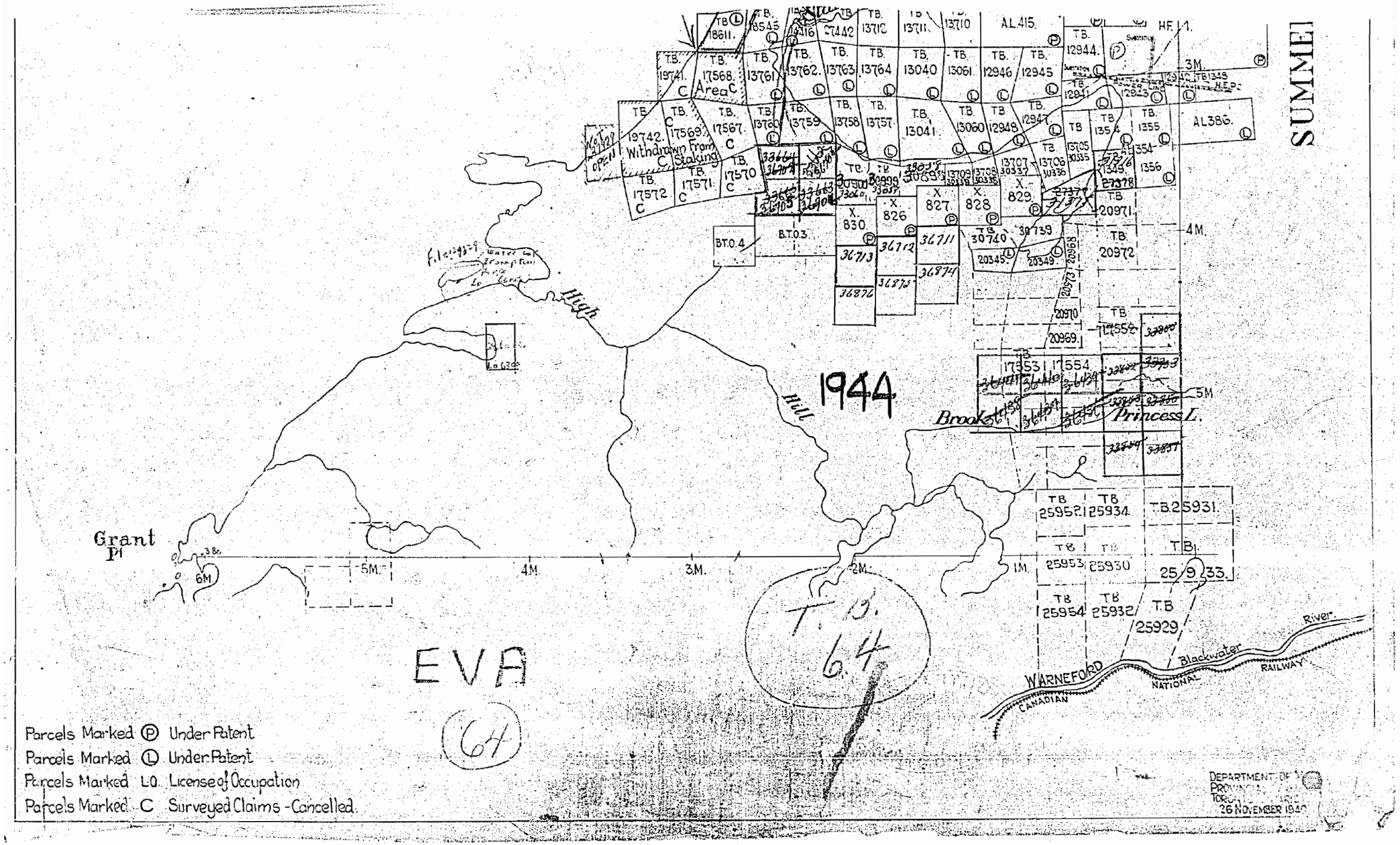
SUMMEI
Area C
Withdrawn From Staking
High
Hill
1944
Brook
Princess L.
Grant Pt
EVA
T.B. 64
Warneford
Canadian National Railway
Blackwater River
Parcels Marked (P) Under Patent
Parcels Marked (L) Under Patent
Parcels Marked L.O. License of Occupation
Parcels Marked C Surveyed Claims - Cancelled
26 NOVEMBER 1940

NOTES

Reserve FLOODING RIGHTS on Lake Nipigon to contour elev. 855' to H.E.P.C.
O.C. dated 25th April 1930. File 12198.
Also reserve 66' from 855' contour to H.E.P.C.

POPLAR POINT G-116

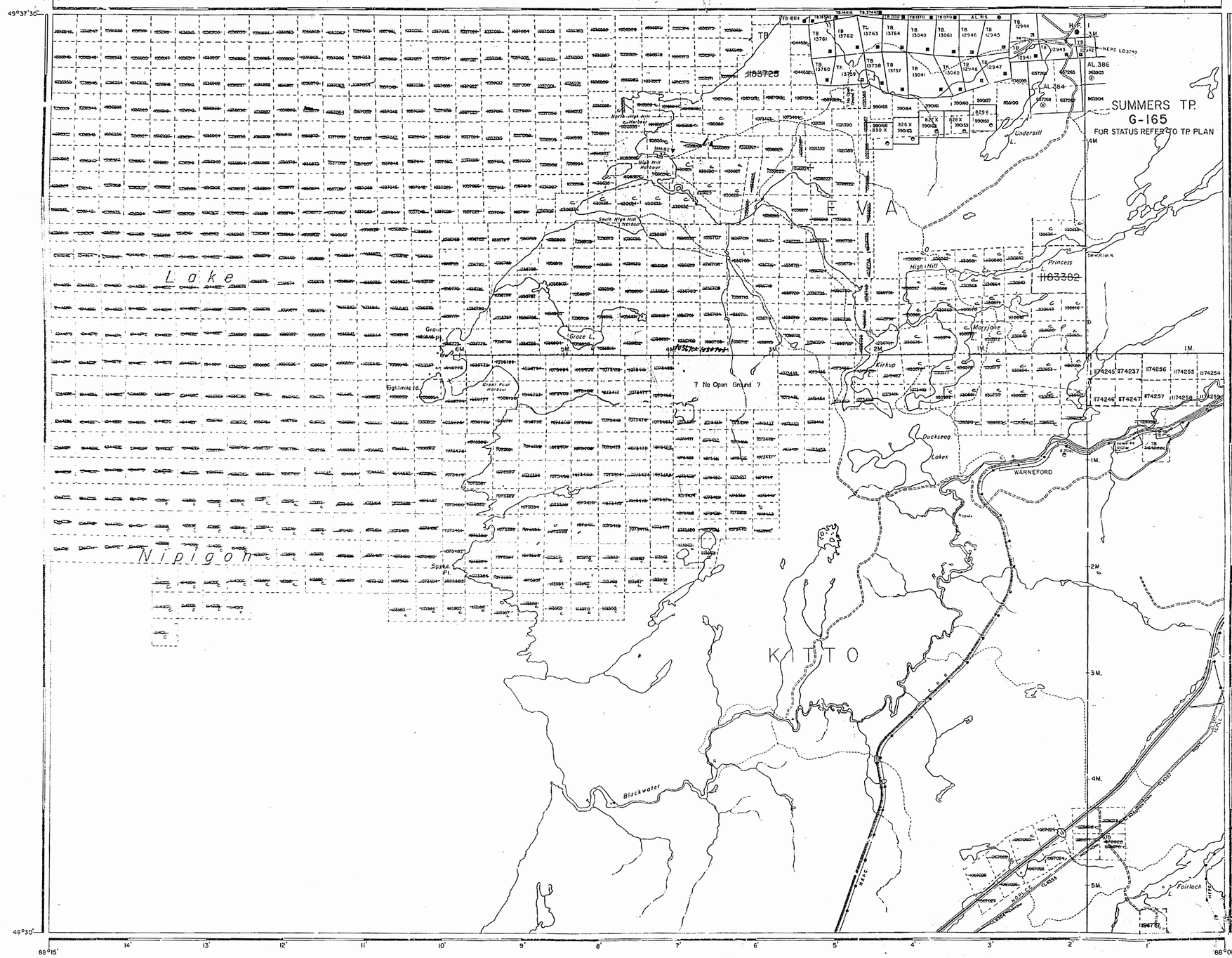

PIJITAWABIK BAY & KILKENNY TWP. G-111

495881

APPEARS ON THIS MAP HAS BEEN COMPILED FROM VARIOUS SOURCES AND ACCURACY IS NOT GUARANTEED. THOSE WISHING TO STAKE MINING CLAIMS SHOULD CONSULT WITH THE MINING RECORDER, MINISTRY OF NORTHERN DEVELOPMENT AND MINES, FOR ADDITIONAL INFORMATION ON THE STATUS OF THE LANDS SHOWN HEREON.

THE SURFACE RIGHTS LYING WITHIN 40.29 (N.O.R.) OF THE CENTRE LINE OF THE TRANS CANADA PIPELINE RIGHT-OF-WAY ARE WITHDRAWN FROM STAKING OUT, PROSPECTING, SALE OR LEASE BY ORDER-in-COUNCIL DATED SEPT. 20 1957, SECTION 112 OF THE NATIONAL ENERGY ACT APPLIES TO THIS AREA.

Summer Resort Locations Not Open For Staking, Sec. 31 (c).

LEGEND

HIGHWAY AND ROUTE No.
OTHER ROADS
TRAILS
SURVEYED LINES:
TOWNSHIPS, BASE LINES, ETC.
LOTS, MINING CLAIMS, PARCELS, ETC.
UNSURVEYED LINES:
LOT LINES
PARCEL BOUNDARY
MINING CLAIMS ETC.
RAILWAY AND RIGHT OF WAY
UTILITY LINES
NON-PERENNIAL STREAM
FLOODING OR FLOODING RIGHTS
SUBDIVISION
ORIGINAL SHORELINE
MARSH OR MUSKEG
MINES

DISPOSITION OF CROWN LANDS

TYPE OF DOCUMENT	SYMBOL
PATENT, SURFACE & MINING RIGHTS	
" SURFACE RIGHTS ONLY	
" MINING RIGHTS ONLY	
LEASE, SURFACE & MINING RIGHTS	
" SURFACE RIGHTS ONLY	
" MINING RIGHTS ONLY	
LICENCE OF OCCUPATION	
CROWN LAND SALE	CS
ORDER-IN-COUNCIL	OC
RESERVATION	
CANCELLED	
SAND & GRAVEL	
LAND USE PERMITS FOR COMMERCIAL TOURISM OUTPOST CAMPS	

Lic Section - March 7, 1960

SCALE: 1 INCH = 40 CHAINS

AREA

MARYJANE LAKE

M.N.R. ADMINISTRATIVE DISTRICT
NIPIGON

MINING DIVISION
THUNDER BAY

LAND TITLES / REGISTRY DIVISION
THUNDER BAY

Ministry of Natural Resources — Land Management Branch
Ontario

Date 17/FEB./1961

Number G-80

NOTES

Reserve FLOODING RIGHTS on Lake Nipigon to contour elev. 855' to H.E.P.C.
O.C. dated 25th April 1930. File 12198.
Also reserve 66' from 855' contour to H.E.P.C.

POPLAR POINT G-116

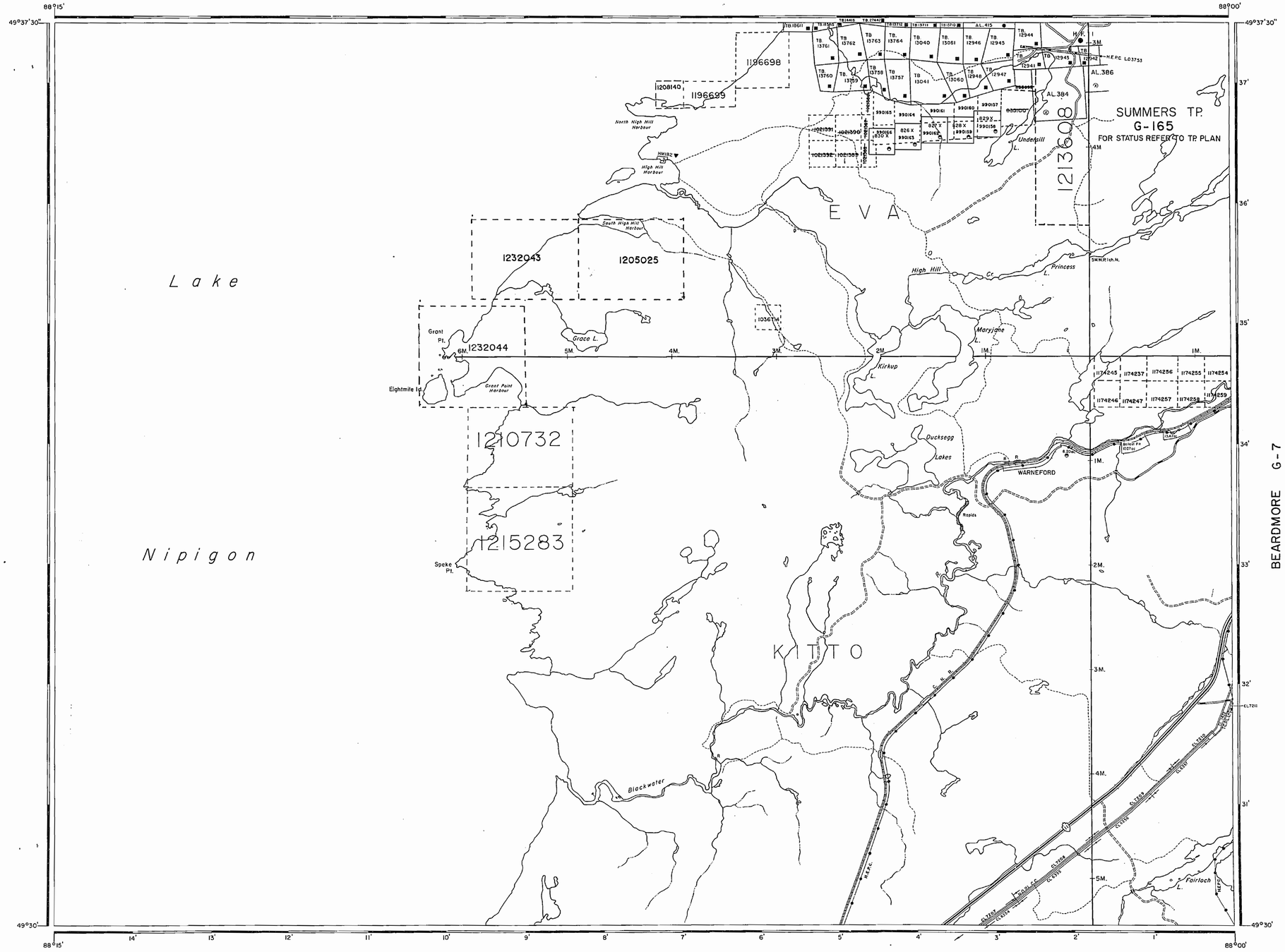

495881

DATE OF ISSUE
MAR 02 1998
PROVINCIAL RECORDING OFFICE - SUDBURY

NOTICE:
The information that appears on this map has been compiled from various sources and accuracy is not guaranteed. Those wishing to stake MINING CLAIMS should consult with the MINING RECORDER, Ministry of Northern Development and Mines, for additional information on the status of the lands shown hereon.

THE SURFACE RIGHTS LYING WITHIN 40.25 m. OF THE CENTER-LINE OF THE TRANS-CANADA PIPELINE RIGHT-OF-WAY ARE WITHDRAWN FROM STAKING OUT, PROSPECTING, SALE OR LEASE BY ORDER W-0191 OIT DATED SEPT. 20/91. SECTION 112 OF THE NATIONAL ENERGY ACT APPLIES TO THIS AREA.

LEGEND

- HIGHWAY AND ROUTE No.
- OTHER ROADS
- TRAILS
- SURVEYED LINES:
  - TOWNSHIPS, BASE LINES, ETC.
  - LOTS, MINING CLAIMS, PARCELS, ETC.
- UNSURVEYED LINES:
  - LOT LINES
  - PARCEL BOUNDARY
  - MINING CLAIMS ETC.
- RAILWAY AND RIGHT OF WAY
- UTILITY LINES
- NON-PERENNIAL STREAM
- FLOODING OR FLOODING RIGHTS
- SUBDIVISION
- ORIGINAL SHORELINE
- MARSH OR MUSKEG
- MINES

DISPOSITION OF CROWN LANDS

TYPE OF DOCUMENT	SYMBOL
PATENT, SURFACE & MINING RIGHTS	
" SURFACE RIGHTS ONLY	
" MINING RIGHTS ONLY	
LEASE, SURFACE & MINING RIGHTS	
" SURFACE RIGHTS ONLY	
" MINING RIGHTS ONLY	
LICENCE OF OCCUPATION	
CROWN LAND SALE	CS
ORDER-IN-COUNCIL	OC
RESERVATION	
CANCELLED	
SAND & GRAVEL	

SCALE: 1 INCH = 40 CHAINS
FEET 0 500 1000 2000 4000 6000 8000
METRES 0 200 400 600 800 1 KM. 2 KM

AREA

MARYJANE LAKE

M.N.R. ADMINISTRATIVE DISTRICT
NIPIGON
MINING DIVISION
THUNDER BAY
LAND TITLES / REGISTRY DIVISION
THUNDER BAY

Ontario — Ministry of Natural Resources — Land Management Branch

Date	Number
17/FEB./1961	G-80

In Service Jul. 15/97

NOTES

Reserve FLOODING RIGHTS on Lake Nipigon to contour elev. 855' to H.E.P.C.
O.C. dated 25th April 1930. File 1219 8.
Also reserve 66' from 855' contour to H.E.P.C.

POPLAR POINT G-116

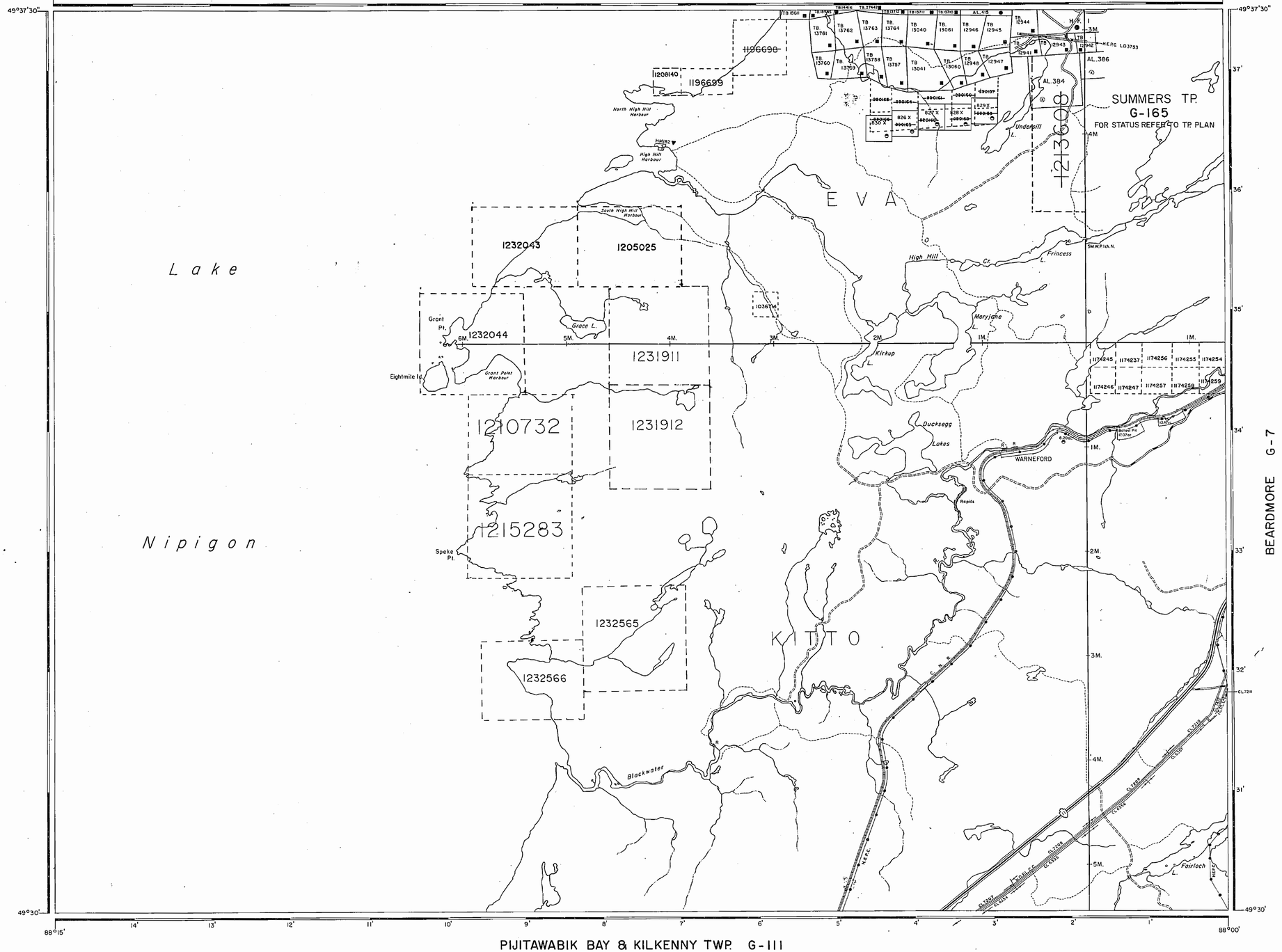

NOTES

Reserve FLOODING RIGHTS on Lake Nipigon to contour elev. 855' to H.E.P.C.
O.C. dated 25th April 1930. File 12198.
Also reserve 66' from 855' contour to H.E.P.C.

Key Map For Water Claims Witness Posts In File: #M36D06

POPLAR POINT G-113

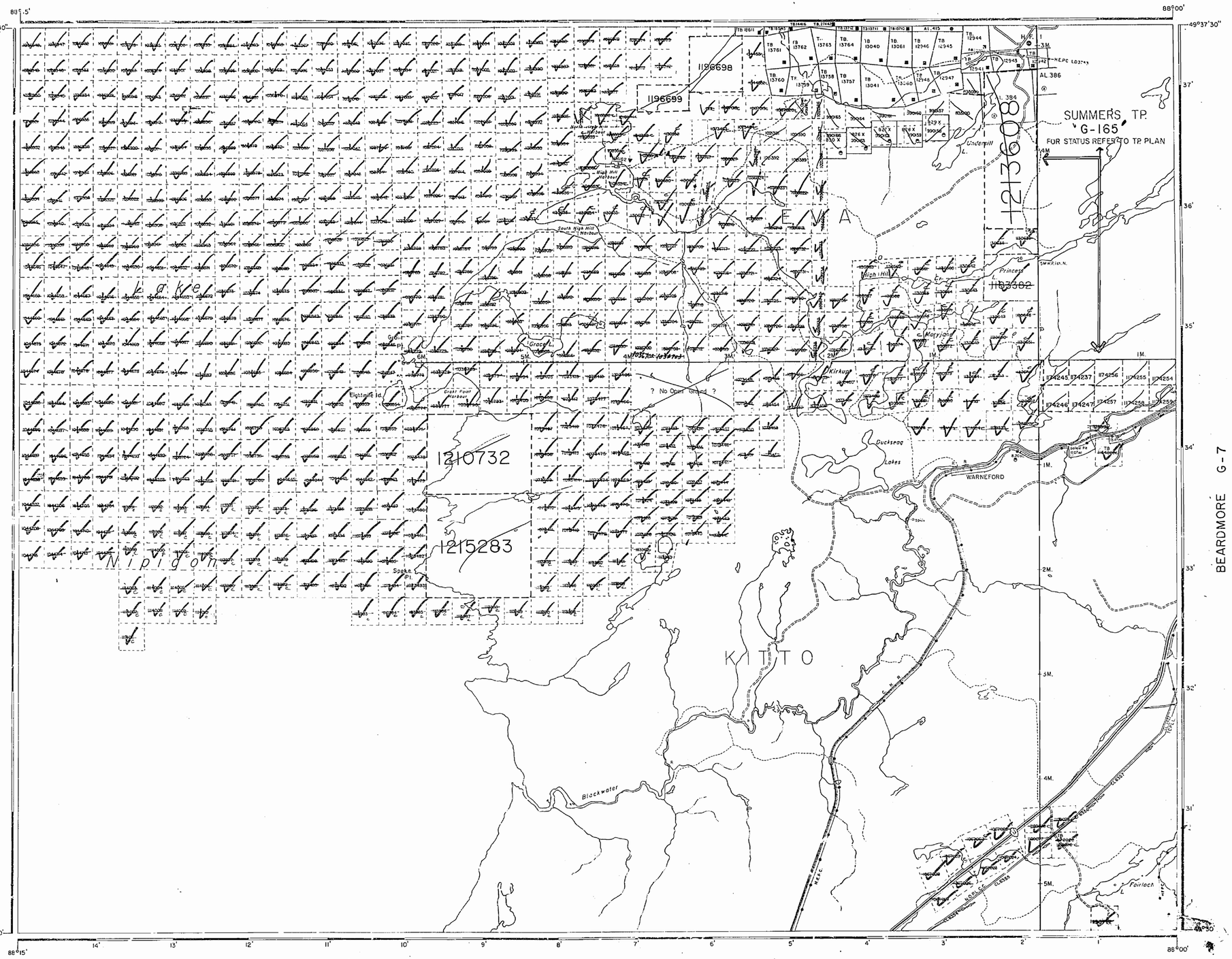

INFORMATION

APPEARS ON THIS MAP HAS BEEN COMPILED FROM VARIOUS SOURCES AND ACCURACY IS NOT GUARANTEED. THOSE WISHING TO STAKE MINING CLAIMS SHOULD CONSULT WITH THE MINING RECORDER, MINISTRY OF NORTHERN DEVELOPMENT AND MINES, FOR ADDITIONAL INFORMATION ON THE STATUS OF THE LANDS SHOWN HEREON.

THE SURFACE RIGHTS LYING WITHIN 2 MILES FROM THE CENTERLINE OF THE TRANS CANADA PIPELINE RIGHT-OF-WAY ARE WITHDRAWN FROM STAKING OF PROSPECTING, SALE OR LEASE BY ORDER-IN-COUNCIL DATED SEPT. 20 1957, SECTION 12 OF THE NATIONAL ENERGY ACT, APPLIES TO THIS AREA.

Mining Division

JUL 15 1997

RECEIVED

"Summer Resort" Locations Not Open For Staking. Sec. 31 (c).

LEGEND

HIGHWAY AND ROUTE No.
OTHER ROADS
TRAILS
SURVEYED LINES:
TOWNSHIPS, BASE LINES, ETC.
LOTS, MINING CLAIMS, PARCELS, ETC.
UNSURVEYED LINES:
LOT LINES
PARCEL BOUNDARY
MINING CLAIMS ETC.
RAILWAY AND RIGHT OF WAY
UTILITY LINES
NON-PERENNIAL STREAM
FLOODING OR FLOODING RIGHTS
SUBDIVISION
ORIGINAL SHORELINE
MARSH OR MUSKEG
MINES

DISPOSITION OF CROWN LANDS

TYPE OF DOCUMENT	SYMBOL
PATENT, SURFACE & MINING RIGHTS	
" SURFACE RIGHTS ONLY	
" MINING RIGHTS ONLY	
LEASE, SURFACE & MINING RIGHTS	
" SURFACE RIGHTS ONLY	
" MINING RIGHTS ONLY	
LICENCE OF OCCUPATION	
CROWN LAND SALE	CS
ORDER-IN-COUNCIL	OC
RESERVATION	
CANCELLED	
SAND & GRAVEL	
LAND USE PERMITS FOR COMMERCIAL TOURISM OUTPOST CAMPS	

For Service March 1, 1960

SCALE: 1 INCH = 40 CHAINS

FEET 0 500 1000 2000 3000 4000 5000 6000 8000

METRES 0 100 200 300 400 500 1 KM. 2 KM.

AREA

MARYJANE LAKE

M.N.R. ADMINISTRATIVE DISTRICT

NIPIGON

MINING DIVISION

THUNDER BAY

LAND TITLES / REGISTRY DIVISION

THUNDER BAY

Ministry of Natural Resources — Land Management Branch — Ontario

Date 17/FEB./1981

Number **G-80**


MARYSANE
AREA
M 1784
1935
GRANT POINT

1784



1784

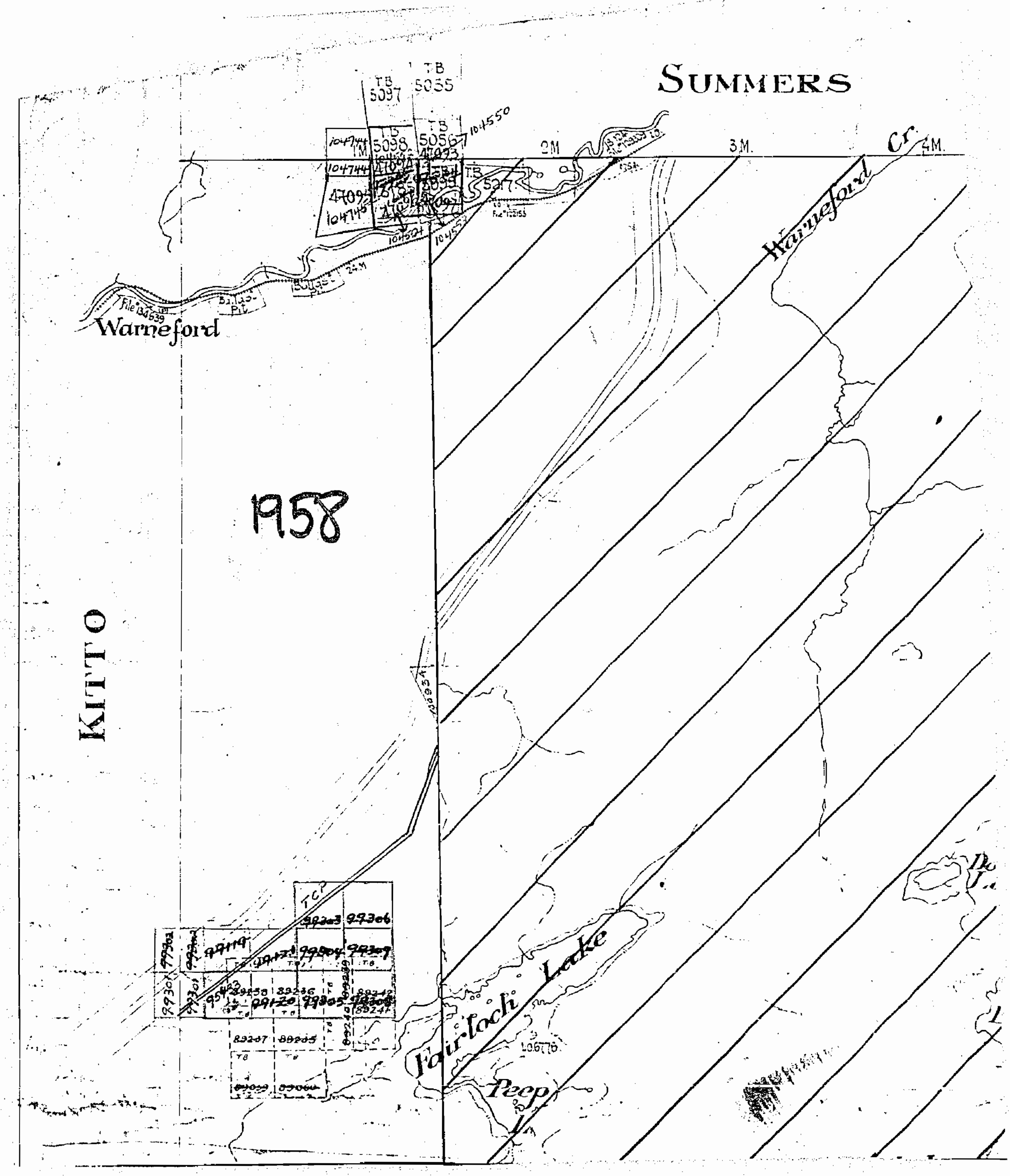
SUMMERS
KITTO
Warneford
Warneford
Cr.
Fairloch Lake
1958
2M.
3M.
4M.
TB 5097
TB 5055
TB 5098
TB 5217

1784

1961

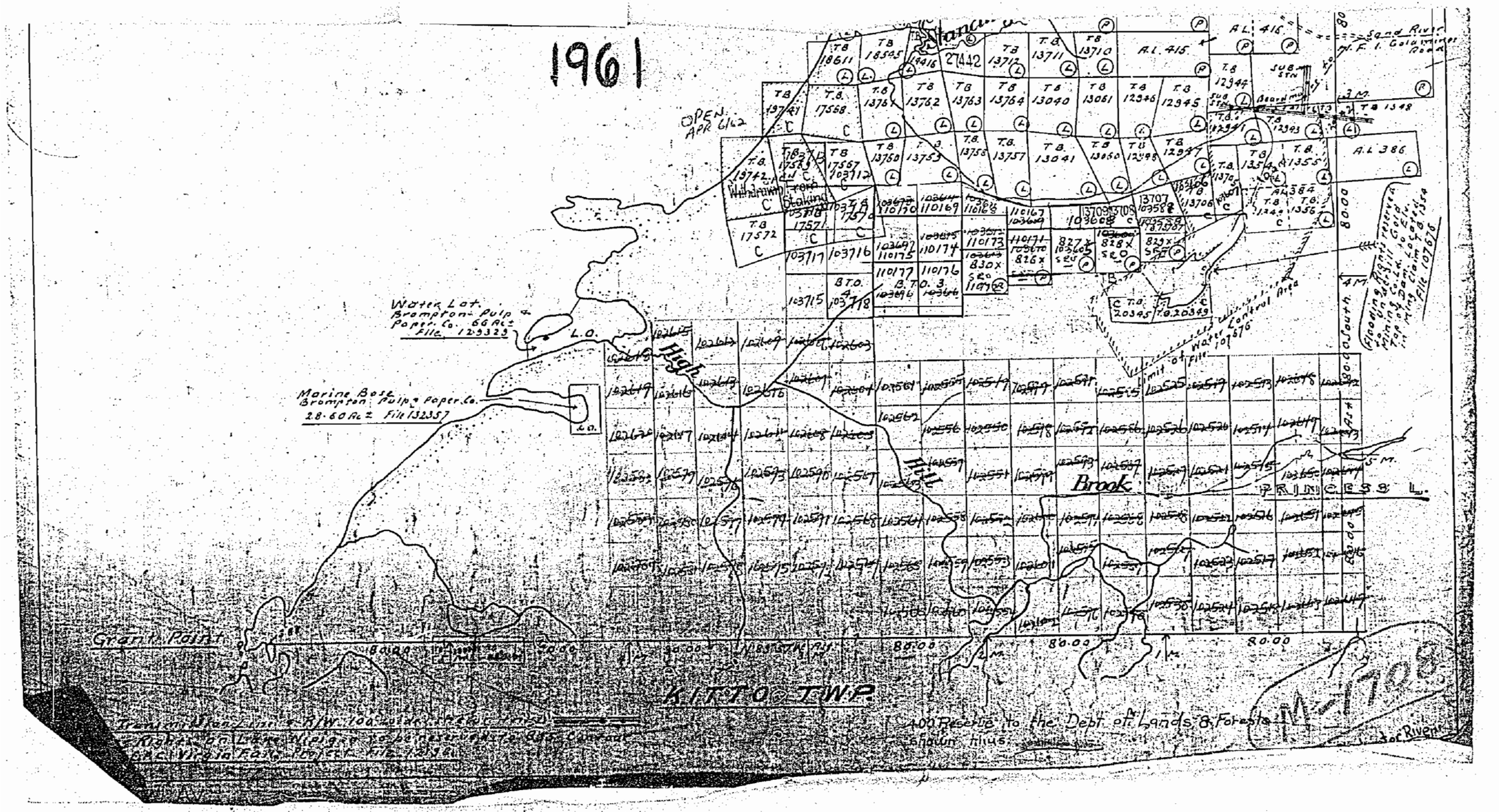
OPEN APR 6/62
Water Lot. Brompton Pulp & Paper Co. 66 Ac± File 129329
Marine Base Brompton Pulp & Paper Co. 28.60 Ac± File 132357
L.O.
High
Brook
PRINCESS L.
Grant Point
KITTO TWP.
Sand River
A.L. 415
A.L. 386
A.L. 384
Floating Right reserve for Gold Mining Co. Ltd. Top of Dam. Lot 8 Con 1 Kitto File 107676
Water Control Area
400 Reserve to the Dept. of Lands & Forests shown thus
Mt. Tom
Lake of Rivers

1784

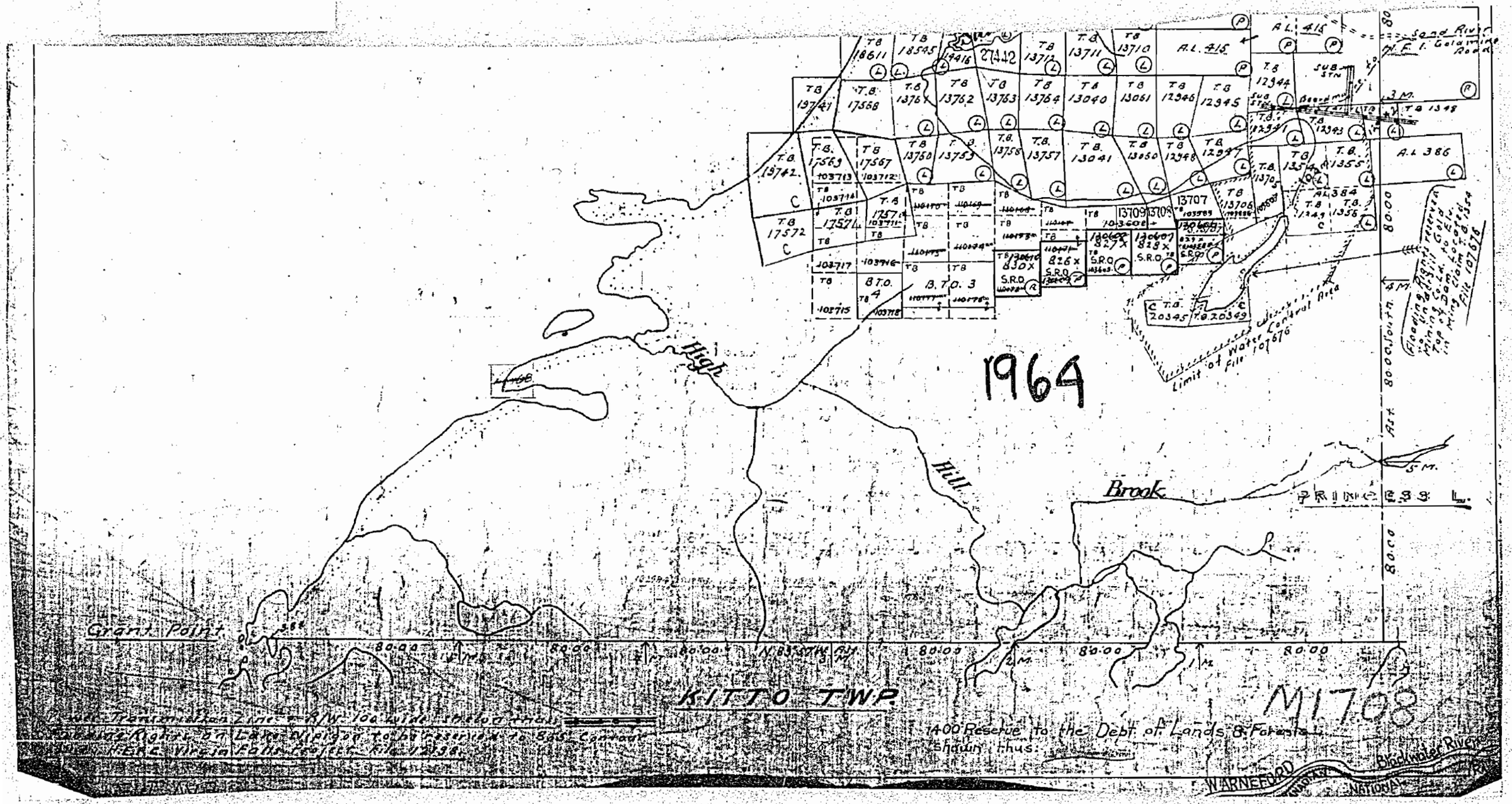
1964
High
Hill
Brook
Grant Point
KITTO TWP.
PRINCESS L.
Sand River
Limit of Water Control Area
Blackwater River
WARNEFORD
NATIONAL
M1708

NOTES

Peser FLOODING RIGHTS on Lake Nipigon to elev. 655 to H.E.P.C.
O.C. dated 25th April 1930. File 12198.
Also reserve 66' from 955' contour to H.E.P.C.

Sand & Gravel

MTC Pit No 754
Gravel File 187827
MTC Pit 2015 File 193467
Quarry Permit

RECEIVED
THUNDER BAY
MINING DIVISION
'89 JUN 14 AM 9 39

POPLAR POINT G-116

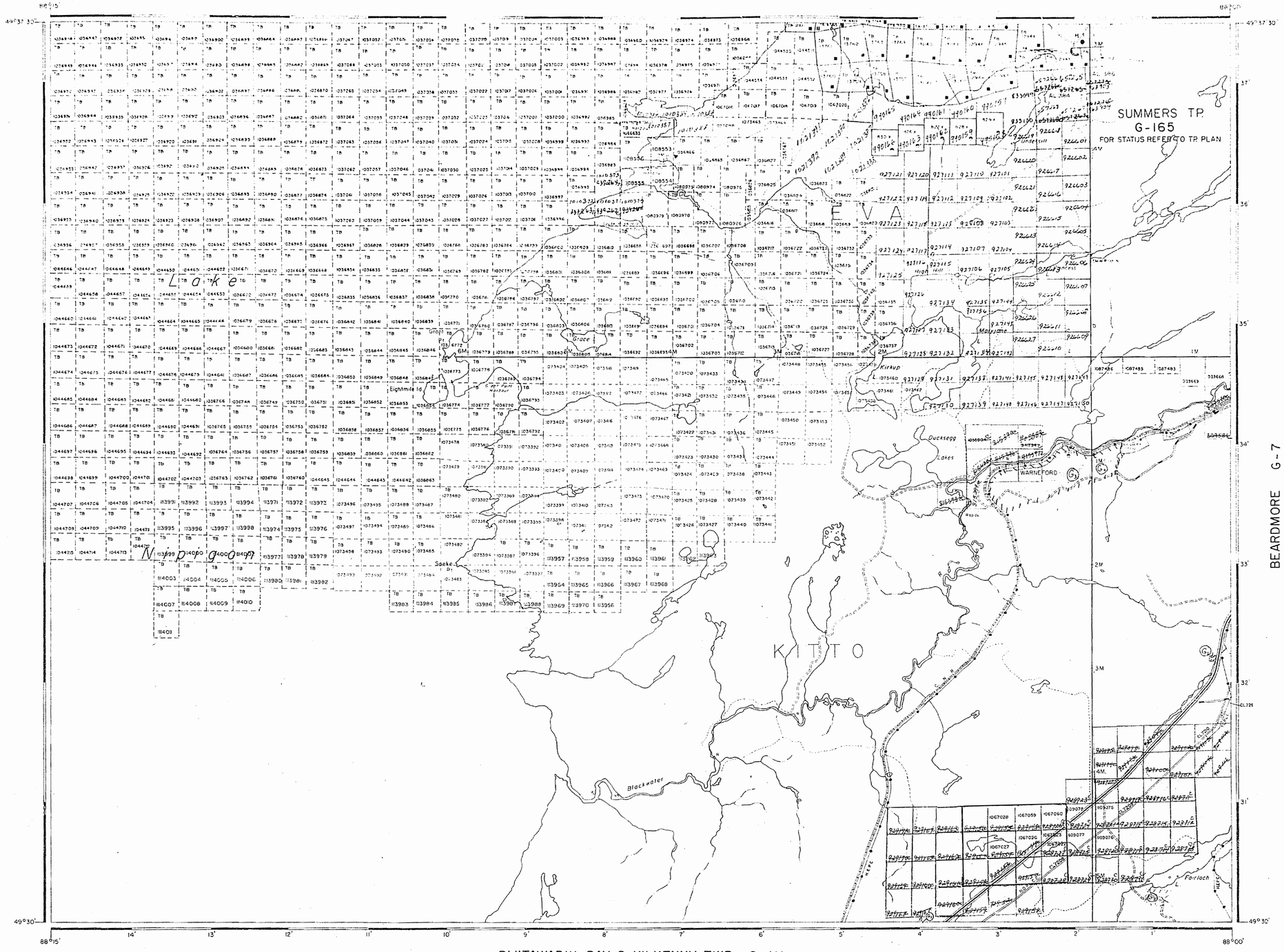

LEGEND

- HIGHWAY AND ROUTE No.
- OTHER ROADS
- TRAILS
- SURVEYED LINES
  - TOWNSHIP, BASE LINES, ETC.
  - LOTS, MINING CLAIMS, PARCELS, ETC.
- UNSURVEYED LINES
  - LOT LINES
  - PARCEL BOUNDARY
  - MINING CLAIMS, ETC.
- RAILWAY AND RIGHT OF WAY
- UTILITY LINES
- NON-PERENNIAL STREAM
- FLOODING OR FLOODING RIGHTS
- SUBDIVISION
- ORIGINAL SHORELINE
- MARSH OR MUSKEG
- MINES

DISPOSITION OF CROWN LANDS

TYPE OF DOCUMENT	SYMBOL
PATENT, SURFACE & MINING RIGHTS	
" SURFACE RIGHTS ONLY	
" MINING RIGHTS ONLY	
LEASE, SURFACE & MINING RIGHTS	
" SURFACE RIGHTS ONLY	
" MINING RIGHTS ONLY	
LICENCE OF OCCUPATION	
CROWN LAND SALE	CS
ORDER-IN-COUNCIL	OC
RESERVATION	
CANCELLED	
SAND & GRAVEL	

SCALE: 1 INCH = 40 CHAINS

FEET 0 500 1000 2000 4000 6000 8000
METRES 0 200 400 800 1200 1600 2000

AREA

MARYJANE LAKE

M.N.R. ADMINISTRATIVE DISTRICT
NIPIGON

MINING DIVISION
THUNDER BAY

LAND TITLES / REGISTRY DIVISION
THUNDER BAY

Ontario Ministry of Natural Resources — Land Management Branch

Date	Number
17/FEB/1981	G-80
August 8, 1985	

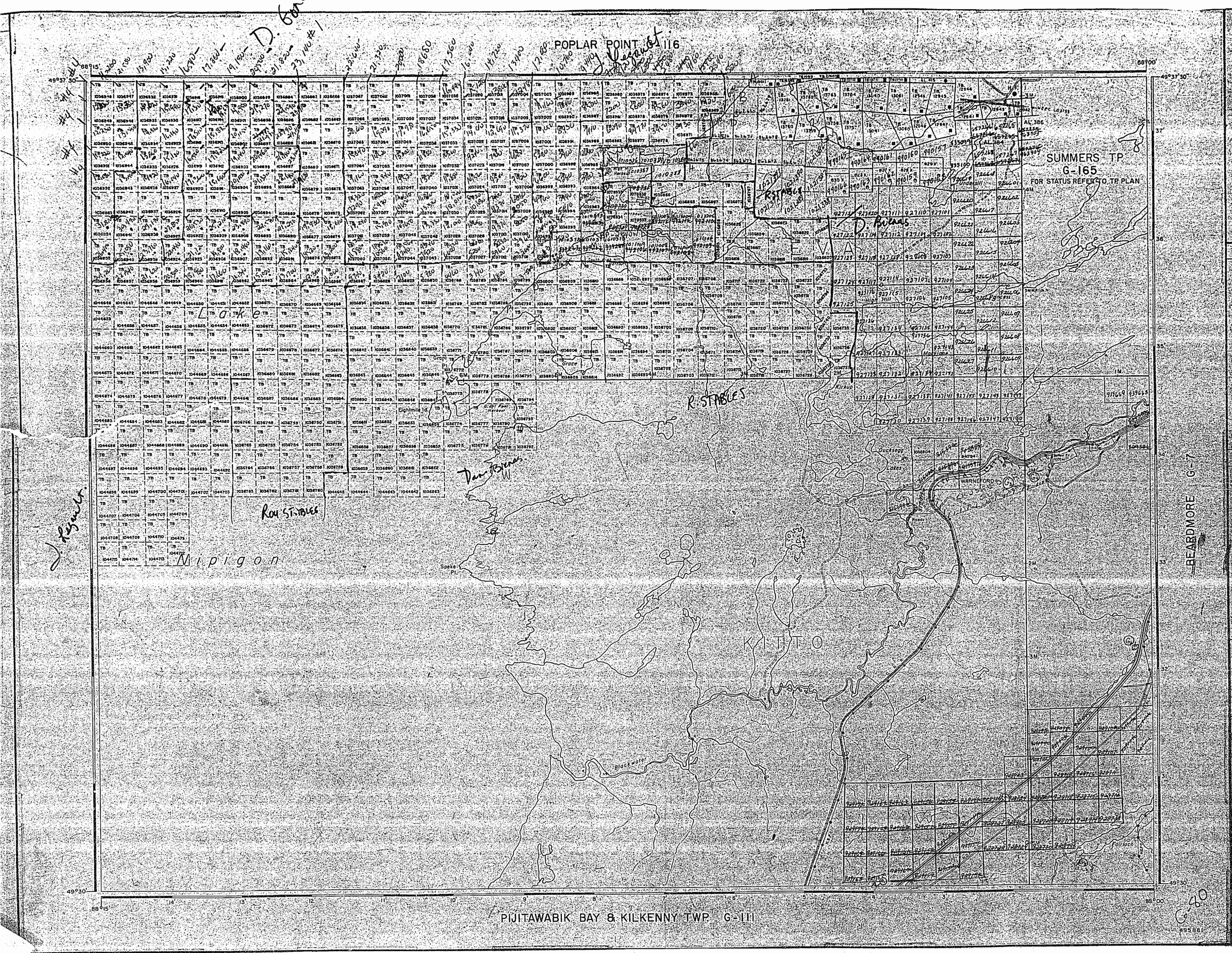

LEGEND

HIGHWAY AND ROUTE No.
OTHER ROADS
TRAILS
SURVEYED LINES:
TOWNSHIPS, BASE LINES, ETC.
LOTS, MINING CLAIMS, PARCELS, ETC.
UNSURVEYED LINES:
LOT LINES
PARCEL BOUNDARY
MINING CLAIMS, ETC.
RAILWAY AND RIGHT OF WAY
UTILITY LINES
NON-PERENNIAL STREAM
FLOODING OR FLOODING RIGHTS
SUBDIVISION
ORIGINAL SHORELINE
MARSH OR MUSKEG
MINES

DISPOSITION OF CROWN

TYPE OF DOCUMENT
PATENT: SURFACE & MINING RIGHTS
SURFACE RIGHTS ONLY
MINING RIGHTS ONLY
LEASE: SURFACE & MINING RIGHTS
SURFACE RIGHTS ONLY
MINING RIGHTS ONLY
LICENCE OF OCCUPATION
CROWN LAND SALE
ORDER-IN-COUNCIL
RESERVATION
CANCELLED
SAND & GRAVEL

SCALE: 1 INCH = 40 CHAINS

AREA

MARYJANE L

M.N.R. ADMINISTRATIVE DISTRICT
NIPIGON
MINING DIVISION
THUNDER BA
LAND TITLES / REGISTRY DIVISION
THUNDER BA

Ministry of Natural Resources
Ontario
Land Management Branch

Date 17 FEB 1981
August 8, 1985

Number
G

1784

POPLAR POINT M.1702

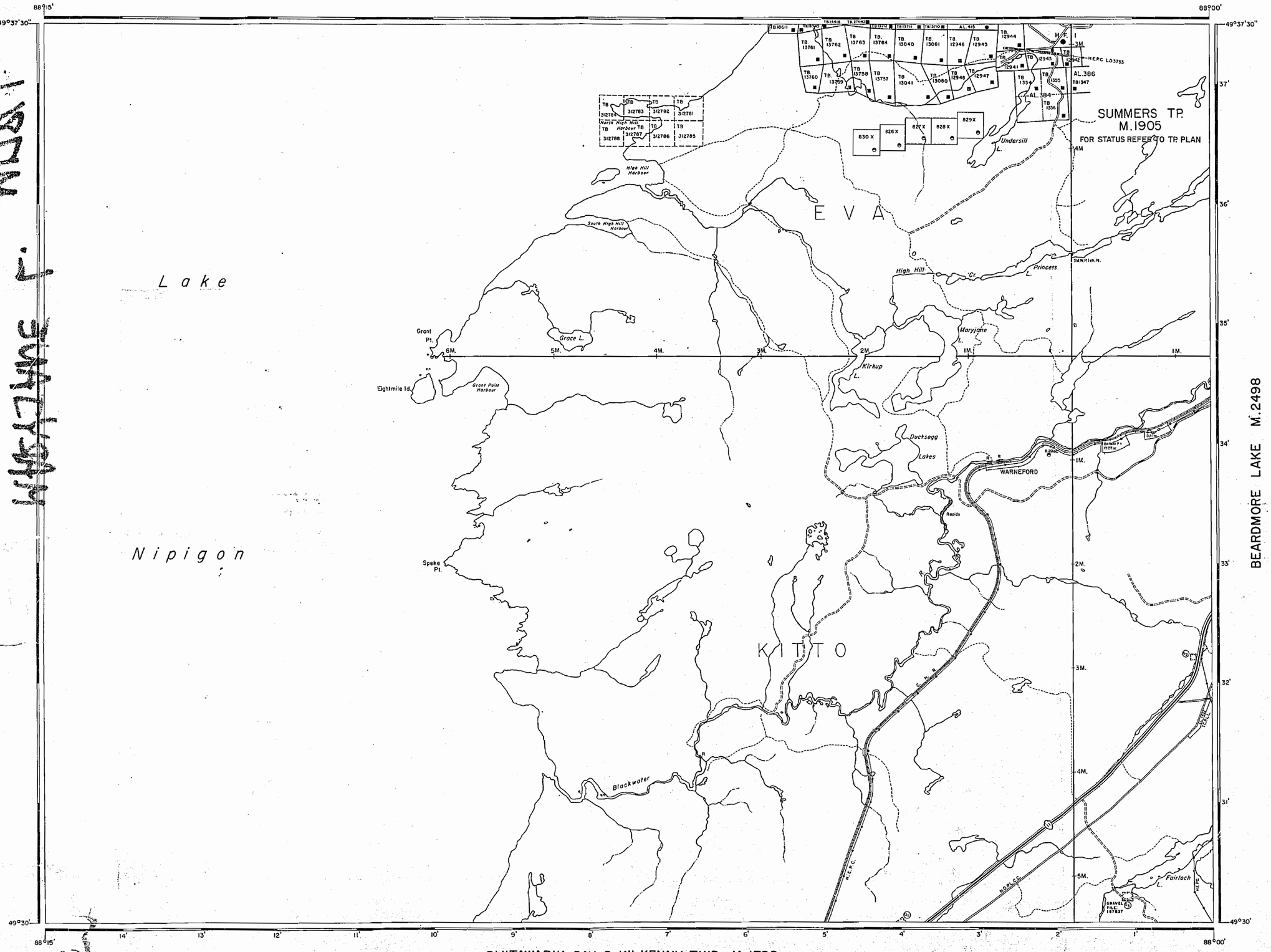

LEGEND

- HIGHWAY AND ROUTE No.
- OTHER ROADS
- TRAILS
- SURVEYED LINES:
  - TOWNSHIPS, BASE LINES, ETC.
  - LOTS, MINING CLAIMS, PARCELS, ETC.
- UNSURVEYED LINES:
  - LOT LINES
  - PARCEL BOUNDARY
  - MINING CLAIMS ETC.
- RAILWAY AND RIGHT OF WAY
- UTILITY LINES
- NON-PERENNIAL STREAM
- FLOODING OR FLOODING RIGHTS
- SUBDIVISION
- ORIGINAL SHORELINE
- MARSH OR MUSKEG
- MINES

DISPOSITION OF CROWN LANDS

TYPE OF DOCUMENT	SYMBOL
PATENT, SURFACE & MINING RIGHTS	●
" SURFACE RIGHTS ONLY	◐
" MINING RIGHTS ONLY	◒
LEASE, SURFACE & MINING RIGHTS	■
" SURFACE RIGHTS ONLY	⬒
" MINING RIGHTS ONLY	⬓
LICENCE OF OCCUPATION	▼
CROWN LAND SALE	C.S.
ORDER-IN-COUNCIL	OC
RESERVATION	⊗
CANCELLED	⊗
SAND & GRAVEL	S

SCALE: 1 INCH = 40 CHAINS

FEET 0 500 1000 2000 4000 6000 8000

METRES 0 200 400 600 800 1 K.M. 2 K.M.

ACRES	HECTARES
40	16

AREA

MARYJANE LAKE

DISTRICT
THUNDER BAY

MINING DIVISION
THUNDER BAY

ONTARIO
MINISTRY OF NATURAL RESOURCES
SURVEYS AND MAPPING BRANCH

DATE OCT/72

NATIONAL TOPOGRAPHIC SERIES 52 H 9

PLAN No. M.17

NOTES

Reserve FLOODING RIGHTS on Lake Nipigon to contour elev. 855' to H.E.P.C.
O.C. dated 25th April 1950. File 1219B.
Also reserve 66' from 855' contour to H.E.P.C.

Key Map For Water Claim Whose Plan Is File #103G/2(2)

POPLAR POINT G-116

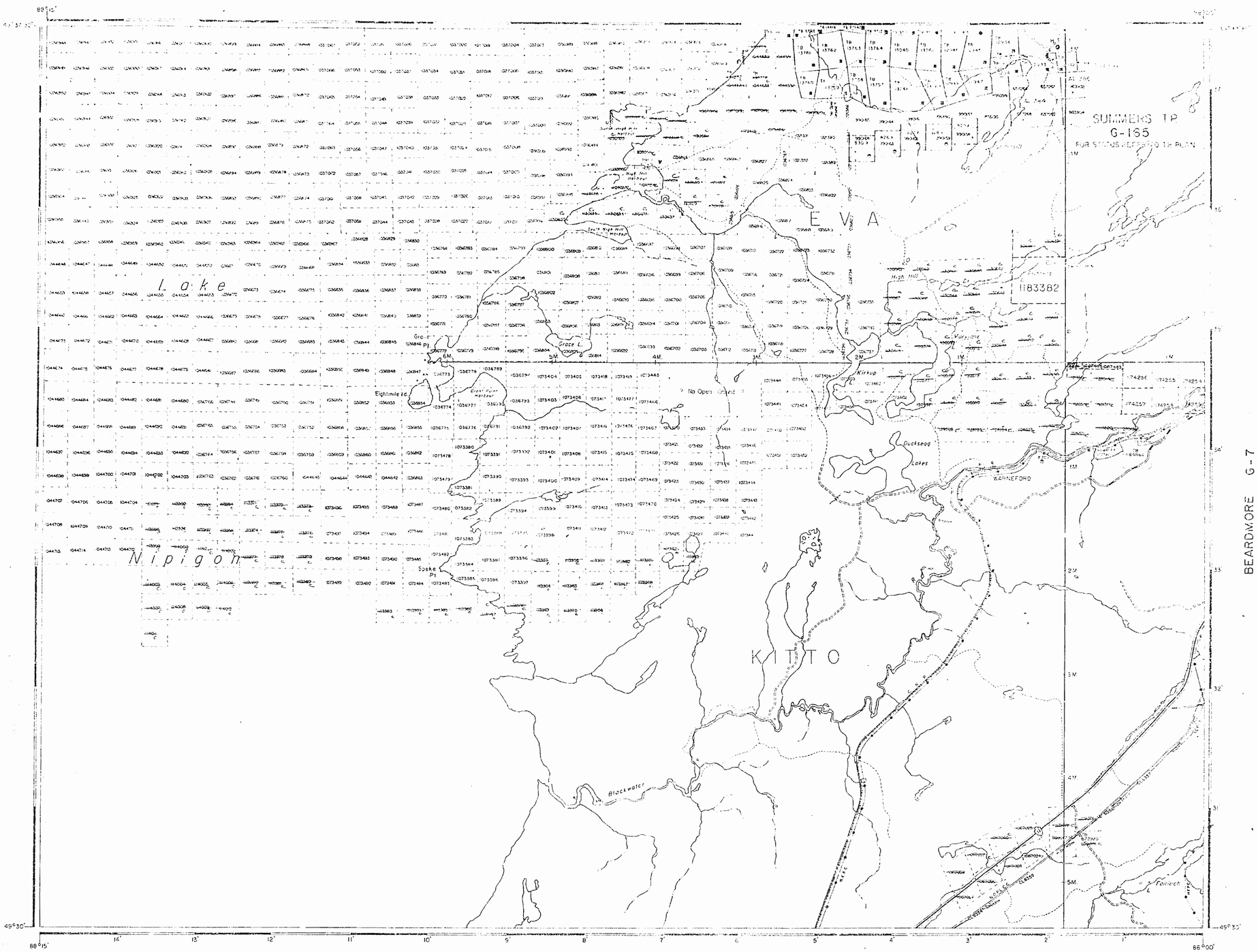

THE INFORMATION THAT APPEARS ON THIS MAP HAS BEEN COMPILED FROM VARIOUS SOURCES, AND ACCURACY IS NOT GUARANTEED. THOSE WISHING TO STAKE MINING CLAIMS SHOULD CONSULT WITH THE MINING RECORDER, MINISTRY OF NORTHERN DEVELOPMENT AND MINES, FOR ADDITIONAL INFORMATION ON THE STATUS OF THE LANDS SHOWN HEREON.

THE SURFACE RIGHTS LYING WITHIN 402.3 m OF THE CENTERLINE OF THE TRANS CANADA PIPELINE RIGHT-OF-WAY ARE WITHDRAWN FROM MAKING OUT PROSPECTING, SALES, LEASE BY ORDER-IN-COUNCIL DATED SEPT. 20 1991. SECTION 112 OF THE NATIONAL ENERGY ACT APPLIES TO THIS AREA

"Summer Resort" Locations Not Open For Staking

LEGEND

HIGHWAY AND ROUTE No.
OTHER ROADS
TRAILS
SURVEYED LINES:
TRANSPORTS, BASE LINES, ETC.
LOTS, MINING CLAIMS, PARCELS, ETC.
UNSURVEYED LINES:
LOT LINES
PARCEL BOUNDARY
MINING CLAIMS ETC.
RAILWAY AND RIGHT OF WAY
UTILITY LINES
NON-PERENNIAL STREAM
FLOODING OR FLOODING RIGHTS
SUBDIVISION
ORIGINAL SHORELINE
MARSH OR MUSKEG
MINES

DISPOSITION OF CROWN LANDS

TYPE OF DOCUMENT	SYMBOL
PATENT, SURFACE & MINING RIGHTS	
" SURFACE RIGHTS ONLY	
" MINING RIGHTS ONLY	
LEASE, SURFACE & MINING RIGHTS	
" SURFACE RIGHTS ONLY	
" MINING RIGHTS ONLY	
LICENCE OF OCCUPATION	
CROWN LAND SALE	C.S.
ORDER-IN-COUNCIL	OC
RESERVATION	
CANCELLED	
SAND & GRAVEL	
LAND USE PERMITS FOR COMMERCIAL TOURISM/OUTPOST CAMPS	

No Service March 7, 1990

SCALE: 1 INCH = 40 CHAINS

AREA

MARYJANE LAKE

M.N.R. ADMINISTRATIVE DISTRICT
NIPIGON

MINING DIVISION
THUNDER BAY

LAND TITLES / REGISTRY DIVISION
THUNDER BAY

Ministry of Natural Resources
Ontario
Land Management Branch

Date 17/FEB/1961

Number G-80

495861

NOTES

Reserve FLOODING RIGHTS on Lake Nipigon to contour elev. 855' to H.E.P.C.
O.C. dated 25th April 1950. File 1219 B.
Also reserve 66' from 855 contour to H.E.P.C.

Key Map For Water Claims Written Much In File #030862A

POPLAR POINT G-116

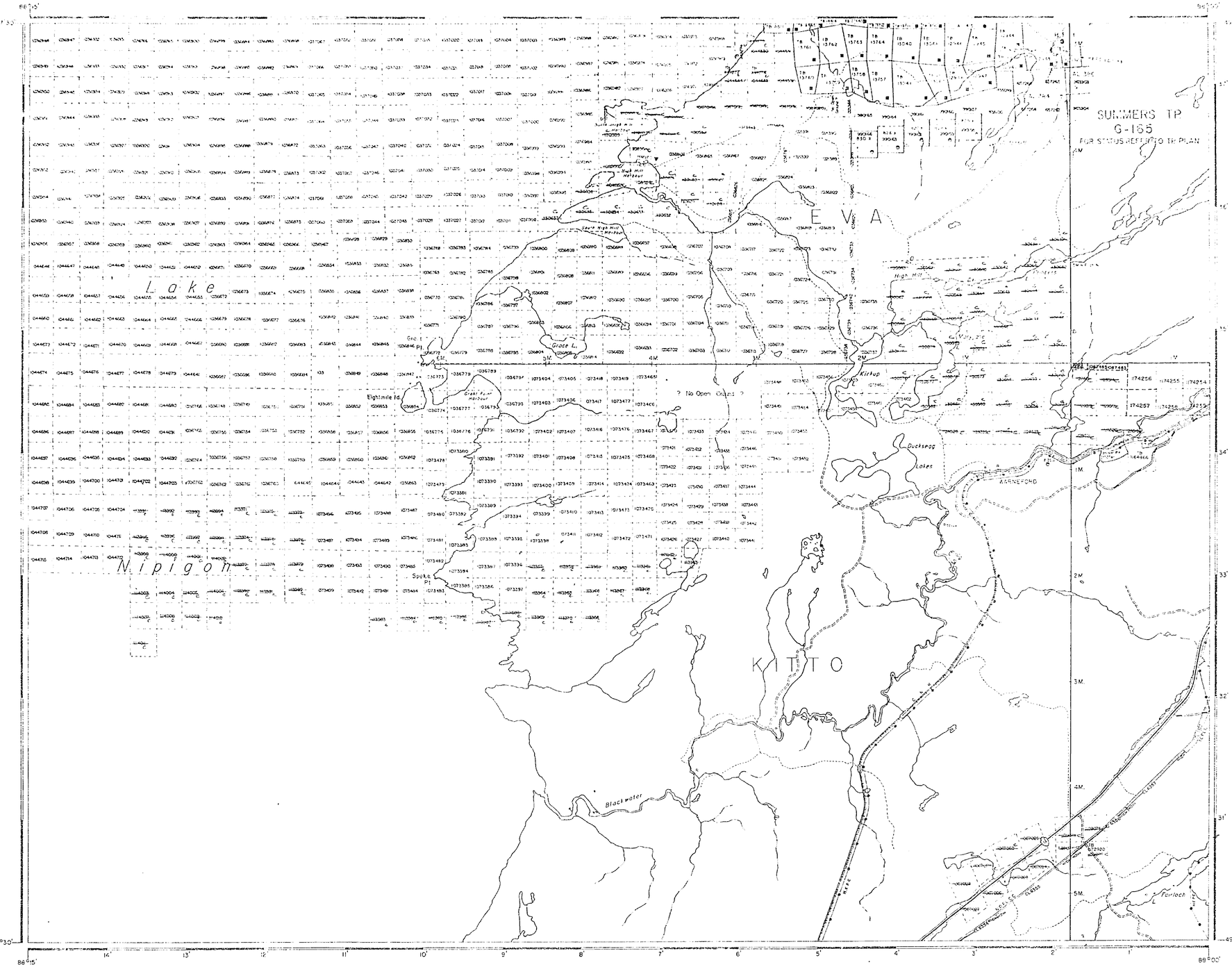

PIJITAWABIK BAY & KILKENNY TWP. G-111

BEARDMORE G-7

THE INFORMATION THAT APPEARS ON THIS MAP HAS BEEN COMPILED FROM VARIOUS SOURCES, AND ACCURACY IS NOT GUARANTEED. THOSE WISHING TO STAKE MINING CLAIMS SHOULD CONSULT WITH THE MINING RECORDER, MINISTRY OF NORTHERN DEVELOPMENT AND MINES, FOR ADDITIONAL INFORMATION ON THE STATUS OF THE LANDS SHOWN HEREON.

THE SURFACE RIGHTS LYING WITHIN 40.25 m OF THE CENTRE LINE OF THE TRANS CANADA PIPELINE RIGHT OF WAY ARE WITHDRAWN FROM STAKING, PROSPECTING, SALE OR LEASE BY ORDER W.G. 1101 DATED SEPT. 20 1991. SECTION 112 OF THE NATIONAL ENERGY ACT APPLIES TO THIS AREA

RECEIVED
MAR 9 90
THUNDER BAY
MINING DIVISION

Summer Resort Locations Not Open For Staking. Sec. 31 (c).

LEGEND

HIGHWAY AND ROUTE No.
OTHER ROADS
TRAILS
SURVEYED LINES:
TOWNSHIPS, BASE LINES, ETC.
LOTS, MINING CLAIMS, PARCELS, ETC.
UNSURVEYED LINES:
LOT LINES
PARCEL BOUNDARY
MINING CLAIMS ETC.
RAILWAY AND RIGHT OF WAY
UTILITY LINES
NON-PERENNIAL STREAM
FLOODING OR FLOODING RIGHTS
SUBDIVISION
ORIGINAL SHORELINE
MARSH OR MUSKEG
MINES

DISPOSITION OF CROWN LANDS

TYPE OF DOCUMENT	SYMBOL
PATENT, SURFACE & MINING RIGHTS	
" SURFACE RIGHTS ONLY	
" MINING RIGHTS ONLY	
LEASE, SURFACE & MINING RIGHTS	
" SURFACE RIGHTS ONLY	
" MINING RIGHTS ONLY	
LICENCE OF OCCUPATION	
CROWN LAND SALE	CS
ORDER-IN-COUNCIL	OC
RESERVATION	
CANCELLED	
SAND & GRAVEL	
LAND USE PERMITS FOR COMMERCIAL TOURISM, OUTPOST CAMPS	

Info Service March 7, 1990

SCALE: 1 INCH = 40 CHAINS

AREA

MARYJANE LAKE

M.N.R. ADMINISTRATIVE DISTRICT
NIPIGON

MINING DIVISION
THUNDER BAY

LAND TITLES / REGISTRY DIVISION
THUNDER BAY

Ministry of Natural Resources
Land Management Branch
Ontario

Date 17/FEB/1961

Number G-80

495881

NOTES

Reserve FLOODING RIGHTS on Lake Nipigon to contour elev. 855' to H.E.P.C.
O.C. dated 25th April 1930. File 1219B.
Also reserve 66' from 855' contour to H.E.P.C.

Key Map For Water Claims Waives Posts In File #03G0061

POPLAR POINT G-116

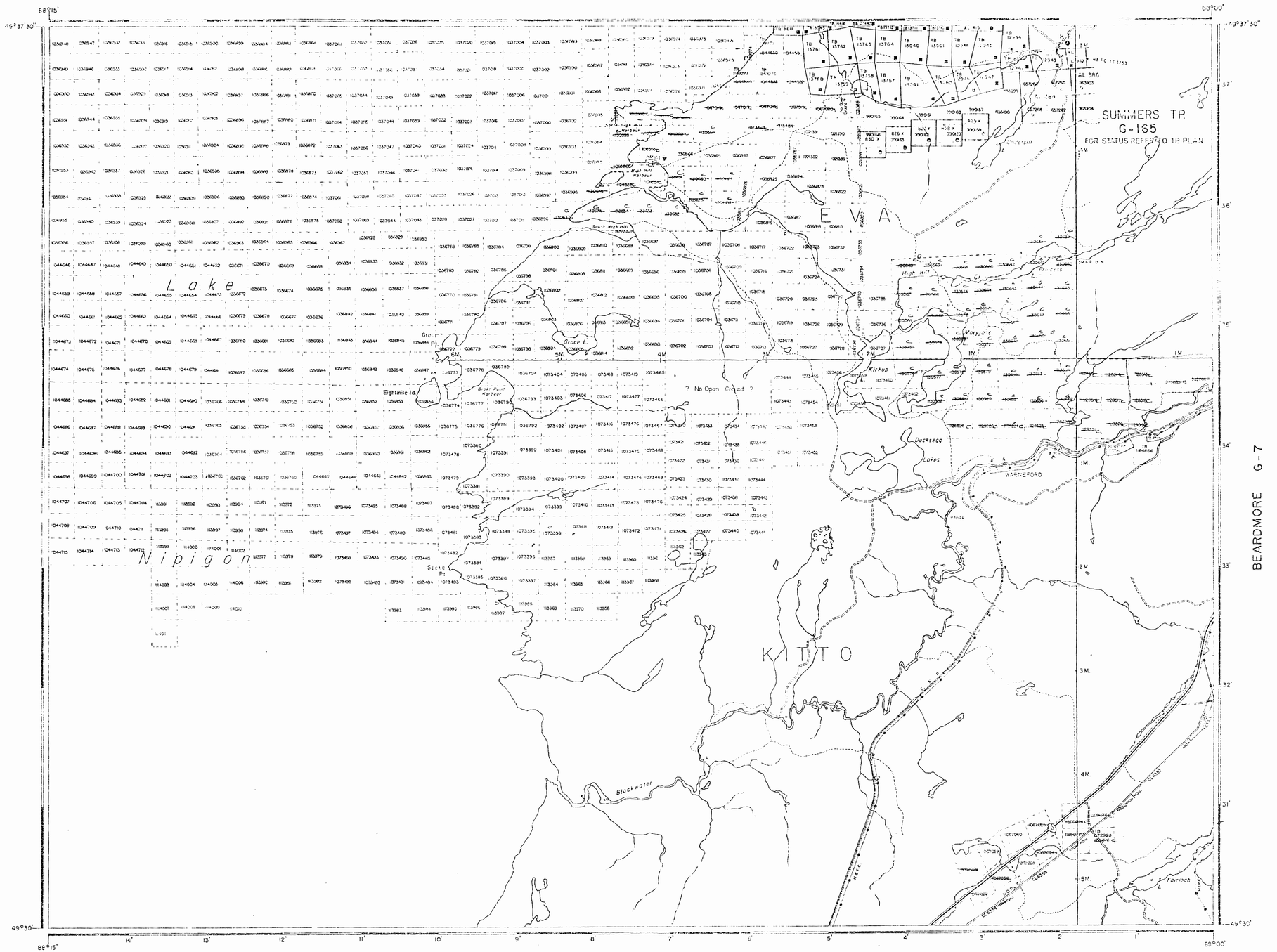

NOTES

Reser . FLOODING RIGHTS on Lake Nipigon to contour elev. 855' to H.E.P.C.
O.C. dated 25th April 1930. File 12198.
Also reserve 66' from 855' contour to H.E.P.C.

SAND & GRAVEL

G3 M.T.C. Pit No. 754
G3 Gravel File 187827
G3 M.T.C. Pit 20-10 File 153657
G3 Quarry Permit

POPLAR POINT G-116

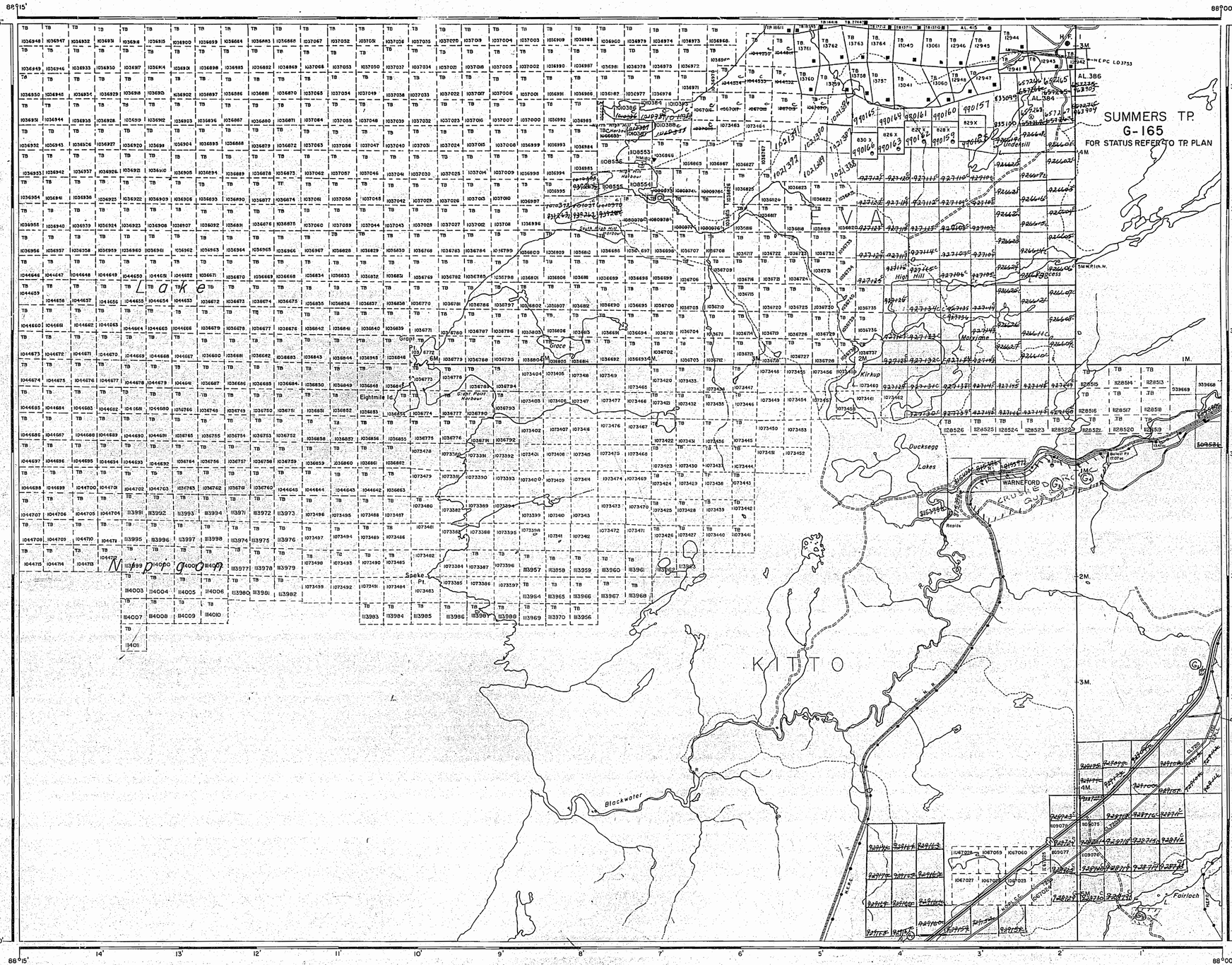

LEGEND

- HIGHWAY AND ROUTE No.
- OTHER ROADS
- TRAILS
- SURVEYED LINES: TOWNSHIPS, BASE LINES, ETC. / LOTS, MINING CLAIMS, PARCELS, ETC.
- UNSURVEYED LINES: LOT LINES / PARCEL BOUNDARY / MINING CLAIMS ETC.
- RAILWAY AND RIGHT OF WAY
- UTILITY LINES
- NON-PERENNIAL STREAM
- FLOODING OR FLOODING RIGHTS
- SUBDIVISION
- ORIGINAL SHORELINE
- MARSH OR MUSKEG
- MINES

DISPOSITION OF CROWN LANDS

TYPE OF DOCUMENT	SYMBOL
PATENT, SURFACE & MINING RIGHTS	●
" SURFACE RIGHTS ONLY	◐
" MINING RIGHTS ONLY	◑
LEASE, SURFACE & MINING RIGHTS	■
" SURFACE RIGHTS ONLY	◧
" MINING RIGHTS ONLY	◨
LICENCE OF OCCUPATION	▼
CROWN LAND SALE	CS
ORDER-IN-COUNCIL	OC
RESERVATION	⊘
CANCELLED	⊘
SAND & GRAVEL	⊘

Out Of Service March, 7, 1990

SCALE: 1 INCH = 40 CHAINS
FEET 0 500 1000 2000 4000 6000 8000
METRES 0 200 400 600 800 1 KM. 2 KM

AREA
MARYJANE LAKE

M.N.R. ADMINISTRATIVE DISTRICT
NIPIGON

MINING DIVISION
THUNDER BAY

LAND TITLES / REGISTRY DIVISION
THUNDER BAY

Ontario Ministry of Natural Resources — Land Management Branch

Date	Number
17/FEB./1981	G-80

August 8, 1985

NOTES

Reserve FLOODING RIGHTS on Lake Nipigon to contour elev. 855' to H.E.P.C.
O.C. dated 25th April 1950. File 12198.
Also reserve 60' from 855' contour to H.E.P.C.

Key Map For Water Lake Names Only In File 80M2000

POPLAR POINT G-113

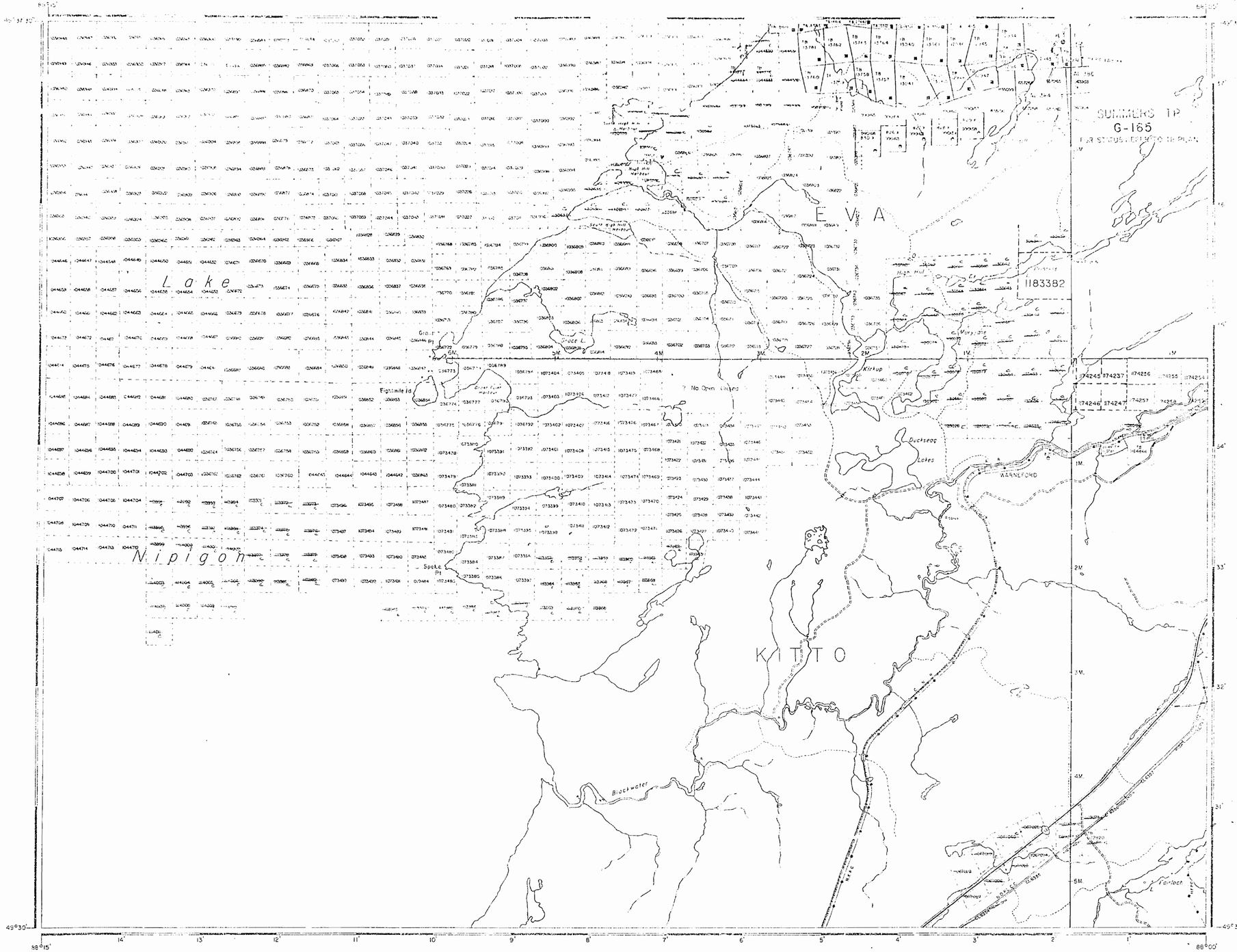

PIJITAWABIK BAY & KILKENNY TWP. G-111

THE INFORMATION THAT APPEARS ON THIS MAP HAS BEEN COMPILED FROM VARIOUS SOURCES, AND ACCURACY IS NOT GUARANTEED. THOSE WISHING TO STAKE MINING CLAIMS SHOULD CONSULT WITH THE MINING RECORDER, MINISTRY OF NORTHERN DEVELOPMENT AND MINES, FOR ADDITIONAL INFORMATION ON THE STATUS OF THE LANDS SHOWN HEREON.

THE SURFACE RIGHTS LYING WITHIN 45.75 m OF THE CENTER LINE OF THE TRANS CANADA PIPELINE RIGHT OF WAY ARE WITHDRAWN FROM STAKING OUT, PROSPECTING, SALE, OR LEASE BY ORDER W 01251/GNT DATED SEPT. 20 1961. SECTION 112 OF THE NATIONAL ENERGY ACT APPLIES TO THIS AREA.

"Summer Resort" Locations Not Open For Staking.

LEGEND

HIGHWAY AND ROUTE No.
OTHER ROADS
TRAILS
SURVEYED LINES:
TOWNSHIPS, BASE LINES, ETC.
LOTS, MINING CLAIMS, PARCELS, ETC.
UNSURVEYED LINES:
LOT LINES
PARCEL BOUNDARY
MINING CLAIMS ETC.
RAILWAY AND RIGHT OF WAY
UTILITY LINES
NON-PERENNIAL STREAM
FLOODING OR FLOODING RIGHTS
SUBDIVISION
ORIGINAL SHORELINE
MARSH OR MUSKEG
MINES

DISPOSITION OF CROWN LANDS

TYPE OF DOCUMENT	SYMBOL
PATENT, SURFACE & MINING RIGHTS	
" SURFACE RIGHTS ONLY	
" MINING RIGHTS ONLY	
LEASE, SURFACE & MINING RIGHTS	
" SURFACE RIGHTS ONLY	
" MINING RIGHTS ONLY	
LICENCE OF OCCUPATION	
CROWN LAND SALE	CS
ORDER-IN-COUNCIL	OIC
RESERVATION	
CANCELLED	
SAND & GRAVEL	
LAND USE PERMITS FOR COMMERCIAL TOURISM, OUTPOST CAMPS	

For Service March 7, 1983

SCALE: 1 INCH = 40 CHAINS

FEET 0 500 1000 2000 4000 6000 8000
METRES 0 100 200 300 400 500 1 km

AREA

MARYJANE LAKE

M.N.R. ADMINISTRATIVE DISTRICT
NIPIGON
MINING DIVISION
THUNDER BAY
LAND TITLES / REGISTRY DIVISION
THUNDER BAY

Ontario Ministry of Natural Resources — Land Management Branch

Date 17/FEB/1981

Number G-80

NOTES

...NG RIGHTS on Lake Nipigon to ...935' to H.E.P.C.
...April 1930. File 12198.
...6' from 955' contour to H.E.P.C.

Sand + Gravel

H.E.P.C. Pit No. 754
Crown File 157847
M.T.C. Pit 2010 File 193447
Quarry Permit

POPLAR POINT G-116

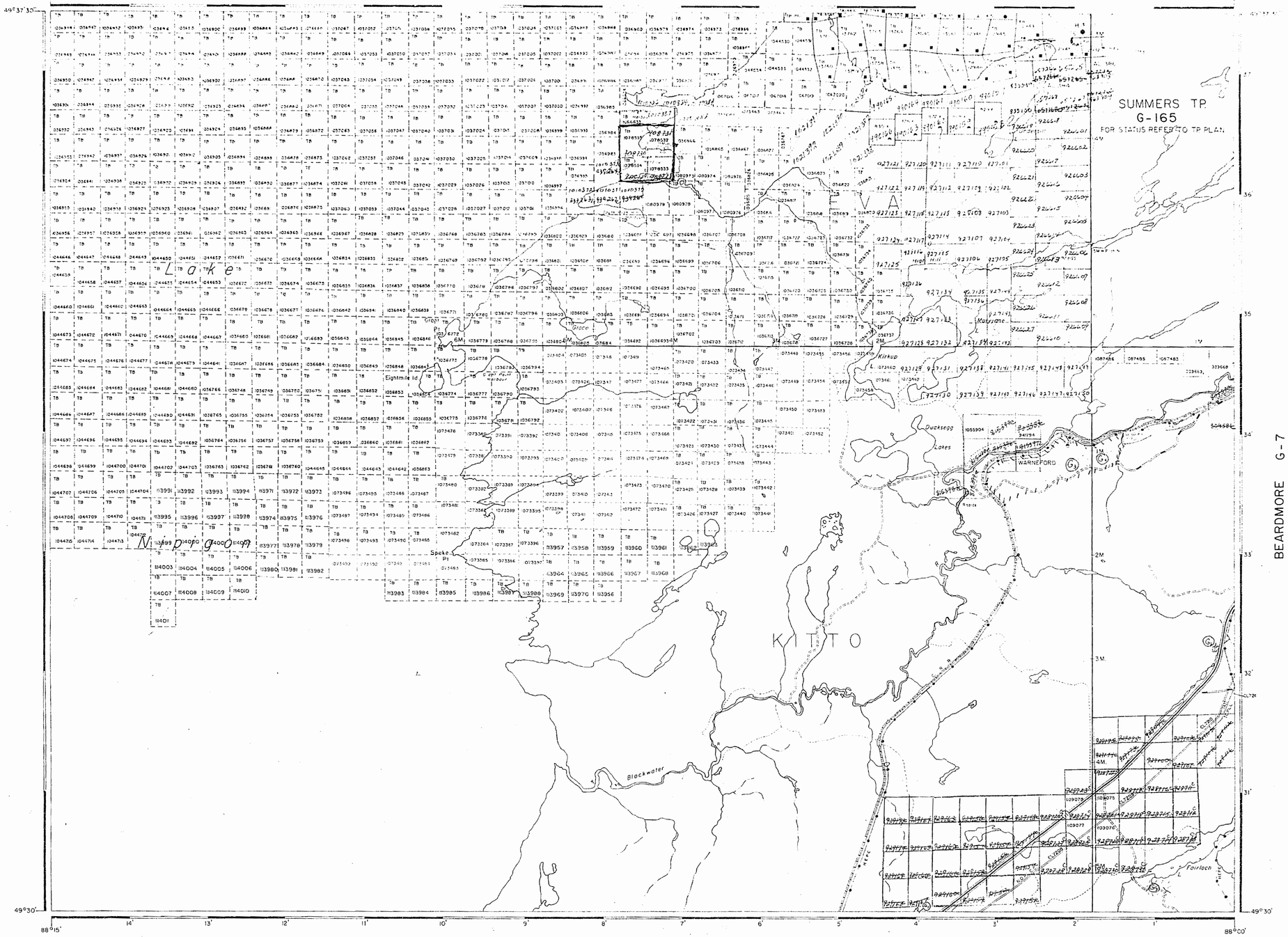

PIJITAWABIK BAY & KILKENNY TWP. G-111

495831

RECEIVED
THUNDER BAY
MINING DIVISION
'89 MAY 25 AM 11 34

LEGEND

HIGHWAY AND ROUTE No.
OTHER ROADS
TRAILS
SURVEYED LINES
TOWNSHIPS, BASE LINES, ETC.
LOTS, MINING CLAIMS, PARCELS, ETC.
UNSURVEYED LINES
LOT LINES
PARCEL BOUNDARY
MINING CLAIMS, ETC.
RAILWAY AND RIGHT OF WAY
UTILITY LINES
NON-PERENNIAL STREAM
FLOODING OR FLOODING RIGHTS
SUBDIVISION
ORIGINAL SHORELINE
MARSH OR MUSKEG
MINES

DISPOSITION OF CROWN LANDS

TYPE OF DOCUMENT	SYMBOL
PATENT, SURFACE & MINING RIGHTS	●
" SURFACE RIGHTS ONLY	◐
" MINING RIGHTS ONLY	◑
LEASE, SURFACE & MINING RIGHTS	■
" SURFACE RIGHTS ONLY	▤
" MINING RIGHTS ONLY	▥
LICENCE OF OCCUPATION	▼
CROWN LAND SALE	CS
ORDER-IN-COUNCIL	OC
RESERVATION	Ⓡ
CANCELLED	Ⓒ
SAND & GRAVEL	Ⓢ

SCALE: 1 INCH = 40 CHAINS
FEET 0 500 1000 2000 3000 4000 5000 6000
METRES 0 100 200 300 400 500 600 700 800

AREA

MARYJANE LAKE

M.N.R. ADMINISTRATIVE DISTRICT
NIPIGON
MINING DIVISION
THUNDER BAY
LAND TITLES / REGISTRY DIVISION
THUNDER BAY

Ontario Ministry of Natural Resources — Land Management Branch

Date 17/FEB./1981
August 8, 1988

Number **G-80**

1784


KITTO
Namefford
25933
25929
TB
IM 5098
TB
5185
47095
Bollgatt
File 84639
89238
89236
89237
89235
89060
AREA OF BEARDMORE (M1644)

NOTES

FLOODING RIGHTS on Lake Nipigon to 955 to H.E.P.C.
April 1930 File 12198
from 955 contour to H.E.P.C.

SAND & GRAVEL

(G) M.T.C. Pit No 754
(G) Gravel File 187827
(G) M.T.C. Pit 2010 File 193687
(G) Quarry Permit

POPLAR POINT G-116

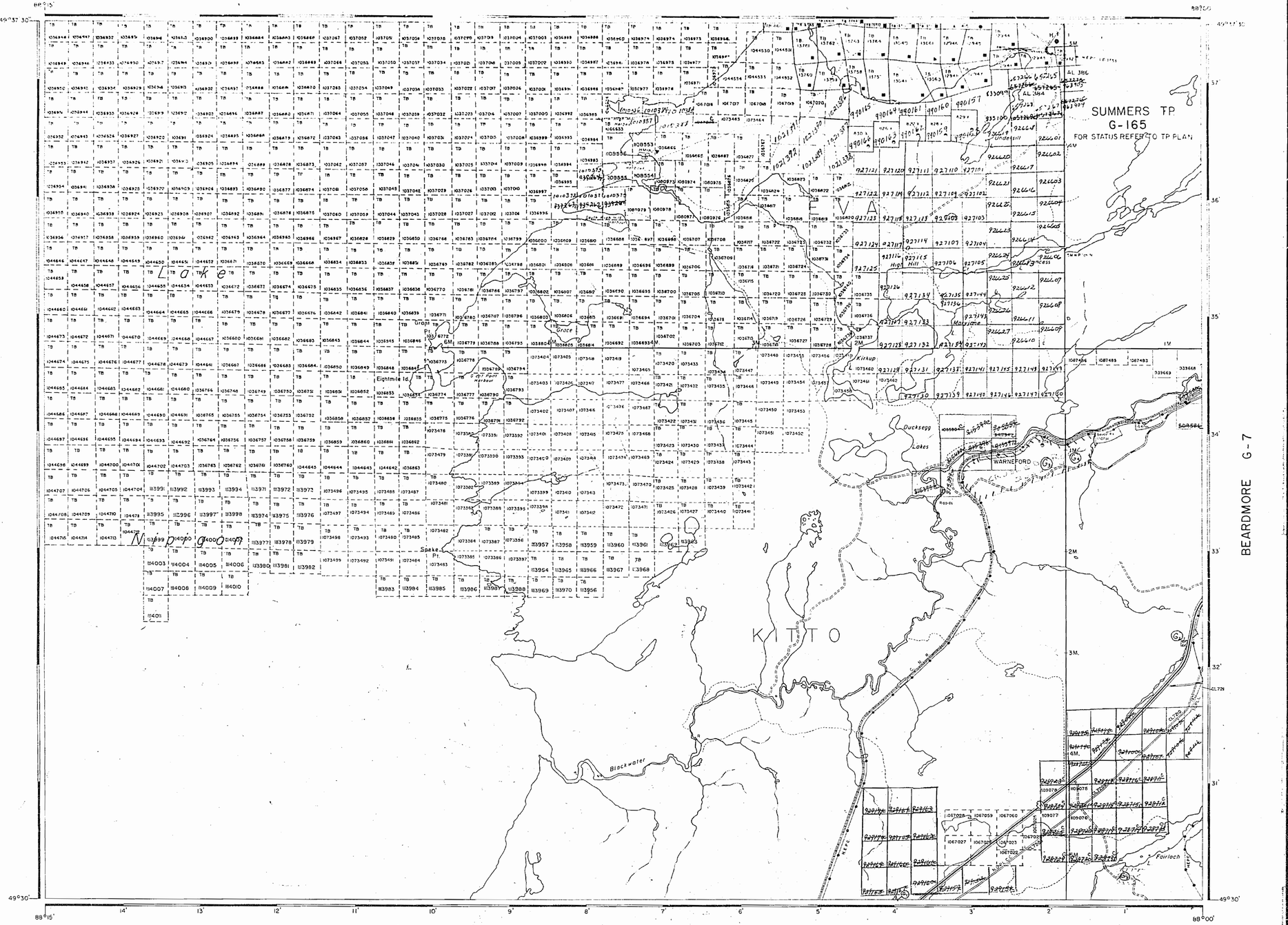

LEGEND

HIGHWAY AND ROUTE No.
OTHER ROADS
TRAILS
SURVEYED LINES
TOWNSHIPS, BASE LINES, ETC
LOTS, MINING CLAIMS, PARCELS, ETC
UNSURVEYED LINES
LOT LINES
PARCEL BOUNDARY
MINING CLAIMS, ETC
RAILWAY AND RIGHT OF WAY
UTILITY LINES
NON-PERENNIAL STREAM
FLOODING OR FLOODING RIGHTS
SUBDIVISION
ORIGINAL SHORELINE
MARSH OR MUSKEG
MINES

DISPOSITION OF CROWN LANDS

TYPE OF DOCUMENT	SYMBOL
PATENT, SURFACE & MINING RIGHTS	
" SURFACE RIGHTS ONLY	
" MINING RIGHTS ONLY	
LEASE, SURFACE & MINING RIGHTS	
" SURFACE RIGHTS ONLY	
" MINING RIGHTS ONLY	
LICENCE OF OCCUPATION	
CROWN LAND SALE	CS
ORDER-IN-COUNCIL	OC
RESERVATION	
CANCELLED	
SAND & GRAVEL	

SCALE: 1 INCH = 40 CHAINS

FEET 0 500 1000 2000 4000 6000 8000
METRES 0 200 400 600 800 1KM 2KM

AREA

MARYJANE LAKE

M.N.R. ADMINISTRATIVE DISTRICT
NIPIGON
MINING DIVISION
THUNDER BAY
LAND TITLES / REGISTRY DIVISION
THUNDER BAY

Ontario
Ministry of Natural Resources
Land Management Branch

Date 17/FEB./1921
August 8, 1988

Number **G-80**

1784

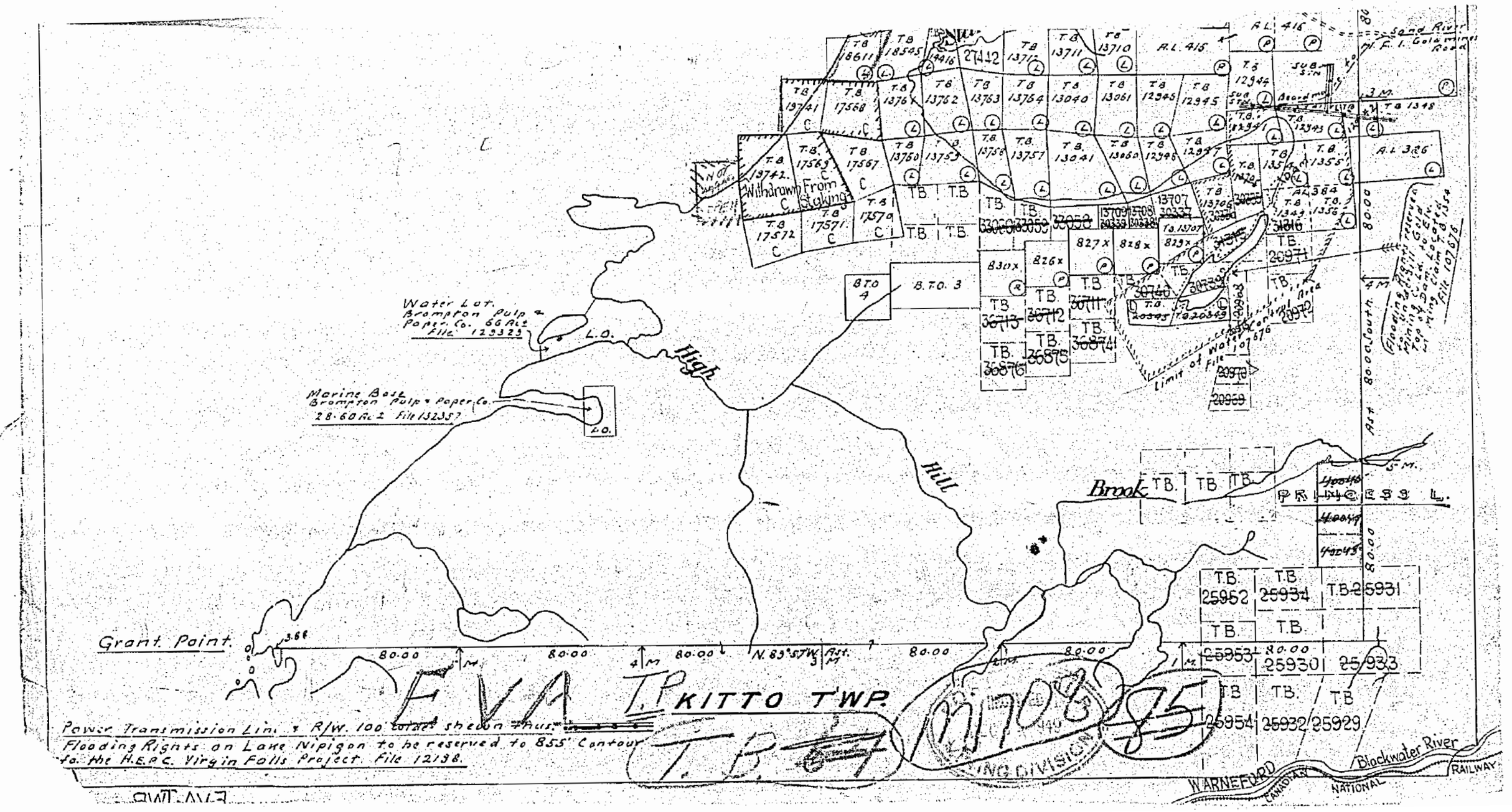
Water Lot.
Brompton Pulp & Paper Co. 66 Ac.±
File 129323
L.O.
Marine Base
Brompton Pulp & Paper Co.
28.60 Ac.± File 132357
L.O.
High
Hill
Brook
Grant Point
KITTO TWP.
Power Transmission Line & R/W. 100' wide shown thus:
Flooding Rights on Lake Nipigon to be reserved to 855' Contour
to the H.E.P.C. Virgin Falls Project. File 12138.
Sand River
Blackwater River
WARNEFORD
CANADIAN NATIONAL RAILWAY
Limit of Water Control Area
Flooding Rights reserved to Nipigon Basin Gold Mining Co. Ltd. Top of Dam Location Mining Claim T.B. 1354 File 101675
B.T.O. 3
B.T.O. 4
Withdrawn From Staking
PROCESS L.
T.B. 17708 85

NOTES

FLOODING RIGHTS on Lake Nipigon to 855' to H.E.P.C.
Established 2nd April 1930. File 12198.
Reservation 55 from 855' contour to H.E.P.C.

SAND & GRAVEL

G) M.T.C. Pit No. 754
G) Gravel File 187827
G) M.T.C. Pit 20-10 File 153667
G) Quarry Permit

POPLAR POINT G-116

RECEIVED
THUNDER BAY
MINING DIVISION
'89 DEC 5 AM 11 18

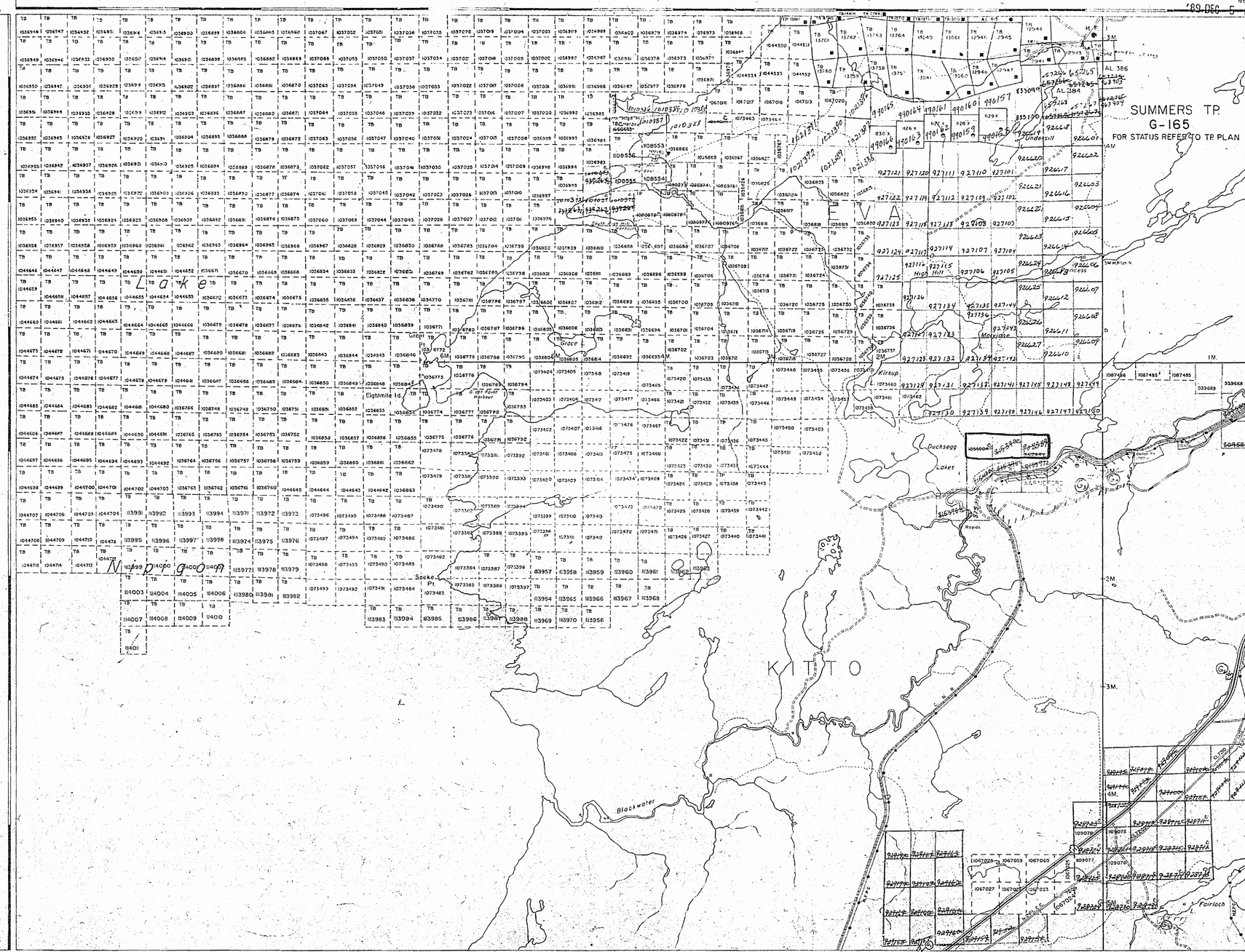

BEARDMORE G-7

PIJITAWABIK BAY & KILKENNY TWP. G-111

495881

LEGEND

- HIGHWAY AND ROUTE No.
- OTHER ROADS
- TRAILS
- SURVEYED LINES:
  - TOWNSHIPS, BASE LINES, ETC.
  - LOTS, MINING CLAIMS, PARCELS, ETC.
- UNSURVEYED LINES:
  - LOT LINES
  - PARCEL BOUNDARY
  - MINING CLAIMS, ETC.
- RAILWAY AND RIGHT OF WAY
- UTILITY LINES
- NON-PERENNIAL STREAM
- FLOODING OR FLOODING RIGHTS
- SUBDIVISION
- ORIGINAL SHORELINE
- MARSH OR MUSKEG
- MINES

DISPOSITION OF CROWN LANDS

TYPE OF DOCUMENT	SYMBOL
PATENT, SURFACE & MINING RIGHTS	
" SURFACE RIGHTS ONLY	
" MINING RIGHTS ONLY	
LEASE, SURFACE & MINING RIGHTS	
" SURFACE RIGHTS ONLY	
" MINING RIGHTS ONLY	
LICENCE OF OCCUPATION	
CROWN LAND SALE	CS
ORDER-IN-COUNCIL	OC
RESERVATION	
CANCELLED	
SAND & GRAVEL	

SCALE: 1 INCH = 40 CHAINS
FEET 0 500 1000 2000 4000 6000 8000
METRES 0 200 400 600 800 1KM 2KM

AREA

MARYJANE LAKE

M.N.R. ADMINISTRATIVE DISTRICT
NIPIGON

MINING DIVISION
THUNDER BAY

LAND TITLES / REGISTRY DIVISION
THUNDER BAY

Ministry of Natural Resources — Land Management Branch — Ontario

Date 17/FEB./1981
August 8, 1985

Number **G-80**

NOTES

Reserve [illegible] RIGHTS on Lake Nipigon to [illegible] O.H.E.P.C.
[illegible] April 9/30 [illegible] 1999
reserve 66' from 955 [illegible]

POPLAR POINT G-116

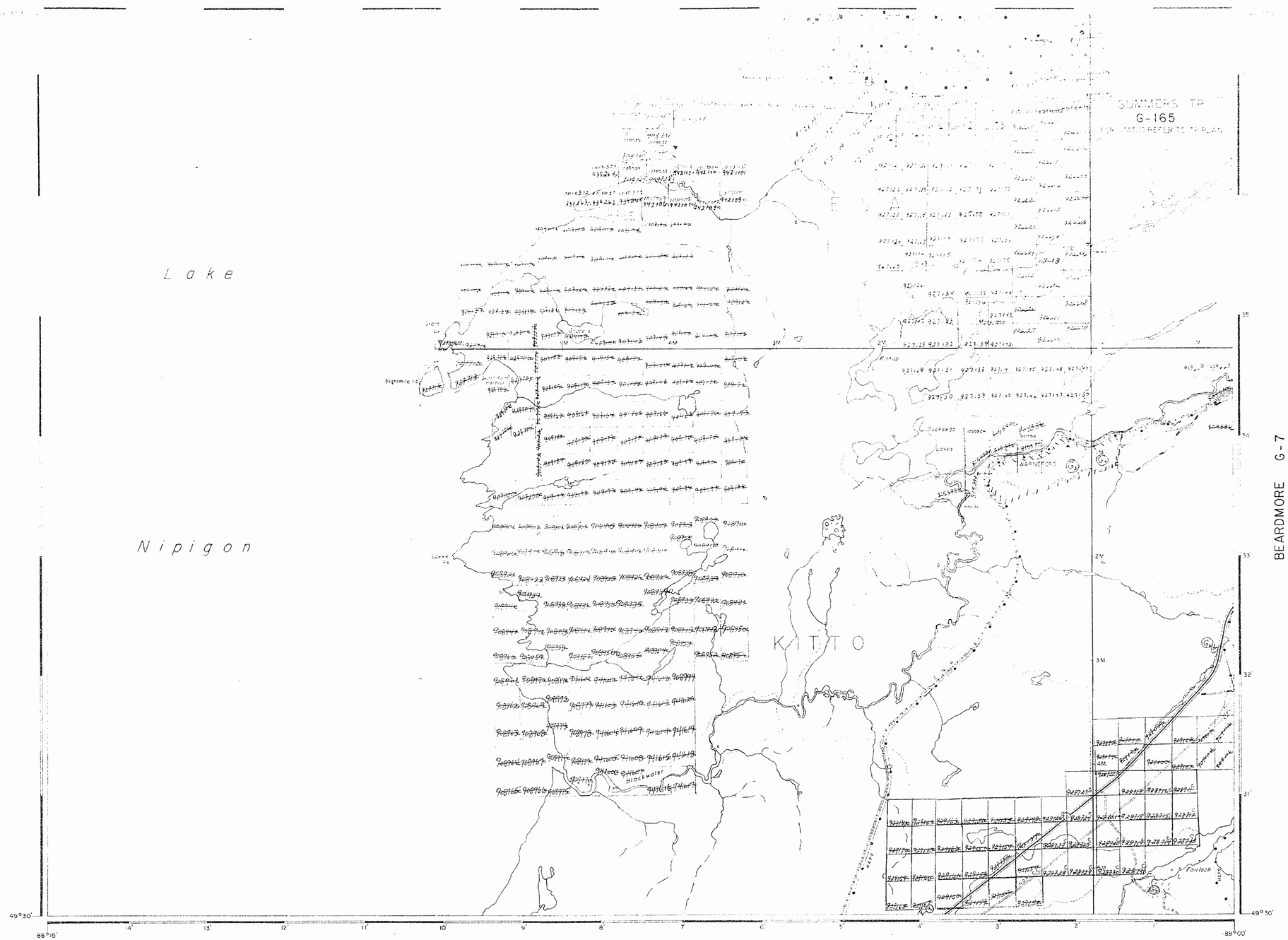

PIJITAWABIK BAY & KILKENNY TWP. G-111

BEARDMORE G-7

LEGEND

HIGHWAY AND ROUTE NO.
OTHER ROADS
TRAILS
SURVEYED LINES
TOWNSHIP, BASE LINE, ETC.
MAIN LINE, ETC.
UNSURVEYED LINES
LOT LINES
PARCEL OR INCLUDE
MINING CLAIMS, ETC.
RAILWAY AND RIGHT OF WAY
UTILITY LINES
NON-PERENNIAL STREAM
FLOODING OR FLOOD RIGHT
SUBDIVISION
ORIGINAL SHORELINE
MARSH OR MUSKEG
MINES

DISPOSITION OF CROWN LANDS

TYPE OF DOCUMENT

PATENT, SURFACE & MINING RIGHTS
" SURFACE RIGHTS ONLY
" MINING RIGHTS ONLY
LEASE, SURFACE & MINING RIGHTS
" SURFACE RIGHTS ONLY
" MINING RIGHTS ONLY
LICENCE OF OCCUPATION
CROWN LAND SALE
ORDER-IN-COUNCIL
RESERVATION
CANCELLED
SAND & GRAVEL

SCALE: 1 INCH = 40 CHAINS
FEET
METRES

AREA

MARYJANE LAKE

M.N.R. ADMINISTRATIVE DISTRICT
NIPIGON

MINING DIVISION
THUNDER BAY

LAND TITLES / REGISTRY DIVISION
THUNDER BAY

Ontario
Ministry of Natural Resources
Land Management Branch

Date 17/FEB/1981
August 8, 1985

Number G-8[illegible]

NOTES

Reserve FLOODING RIGHTS on Lake Nipigon to contour elev. 855' to H.E.P.C.
O.C. dated 25th April 1930. File 12198.
Also reserve 66' from 855' contour to H.E.P.C.

SAND & GRAVEL

M.T.C. PIT No. 754		
GRAVEL	FILE: 187827	
MTC PIT No. 2C-10	FILE: 153687	
QUARRY PERMIT		

POPLAR POINT G-116

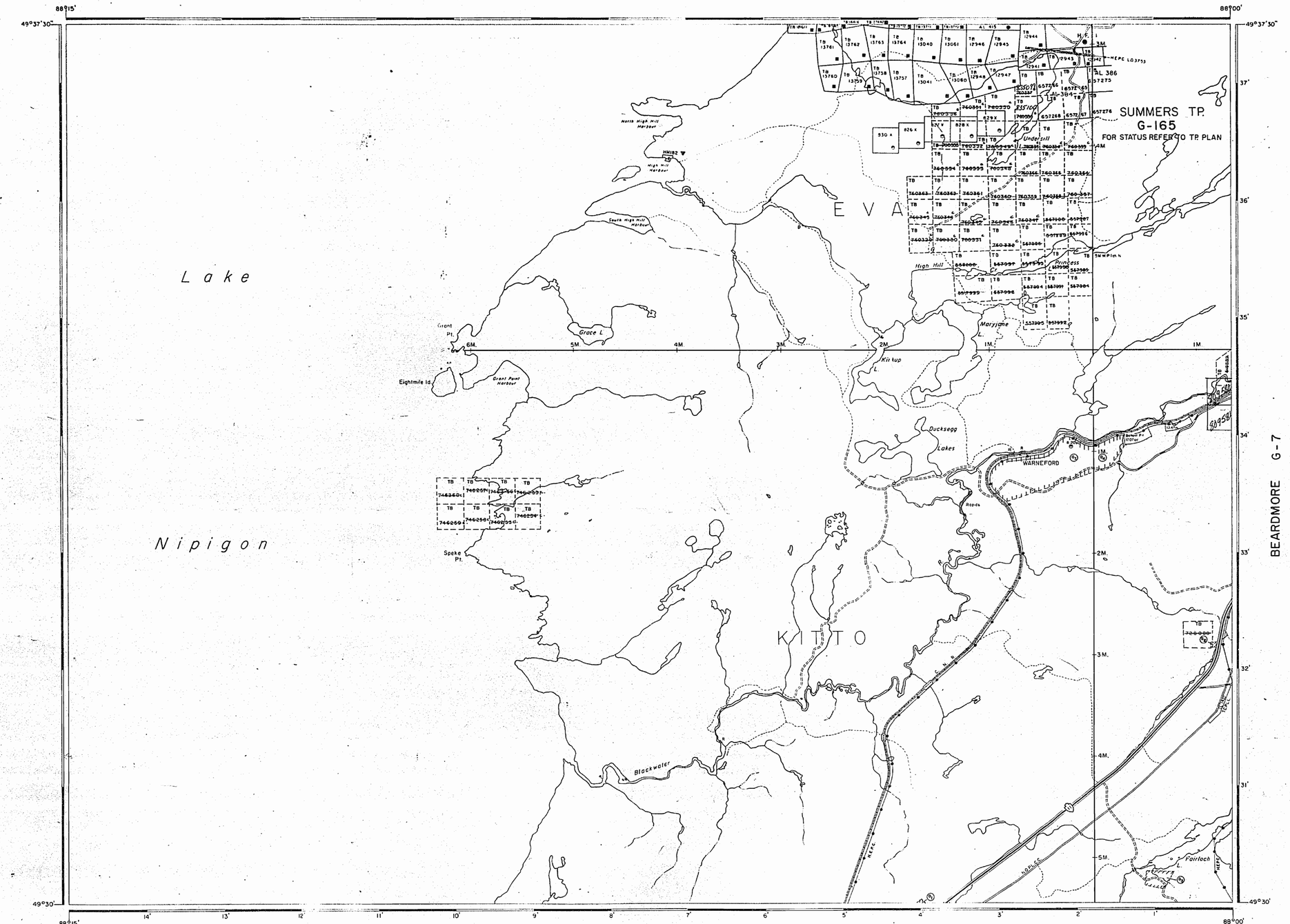
88°15'
88°00'
49°37'30"
49°30'
SUMMERS TP.
G-165
FOR STATUS REFER TO TP. PLAN
Lake
Nipigon
EVA
KITTO
BEARDMORE G-7
Grace L.
Grant Pt.
Eightmile Is.
Grant Point Harbour
Spike Pt.
Kitup L.
Maryjane L.
Duckseggs Lakes
WARNEFORD
Rapids
Blackwater
Fairlock
High Hill
Princess
Underhill
North High Hill Harbour
South High Hill Harbour
High Hill Harbour
HMIB2
SWMPTON
H.E.P.C. LO3753
SL 386
SL 364
657276
657268
657269
657266
657265
657267
657277
657275
657268
657269
657266
657265
657267
657277
657275
657268
657269
657266
657265
657267
657277
657275

NOTES

Reserve FLOODING RIGHTS on Lake Nipigon to contour elev. 855' to H.E.P.C.
O.C. dated 25th April 1930. File 12198.
Also reserve 66' from 855' contour to H.E.P.C.

SAND & GRAVEL

- (S) MTC PIT Nº 734
- (S) Gravel File 187827
- (S) MTC PIT Nº 2C-10 File 153687
- (Q) QUARRY PERMIT

POPLAR POINT G-116

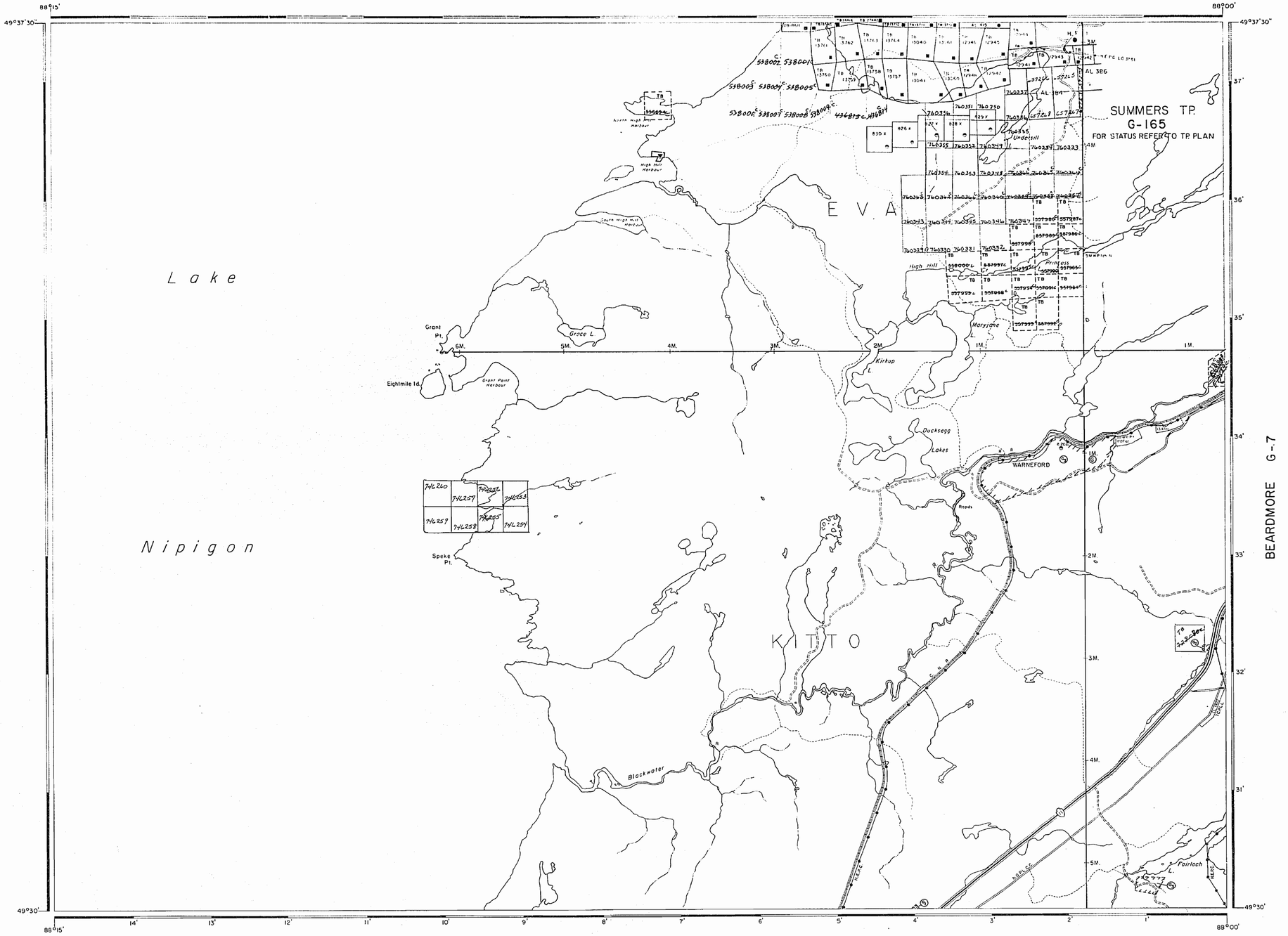

LEGEND

- HIGHWAY AND ROUTE No
- OTHER ROADS
- TRAILS
- SURVEYED LINES
  - TOWNSHIPS, BASE LINES, ETC
  - LOTS, MINING CLAIMS, PARCELS, ETC
- UNSURVEYED LINES
  - LOT LINES
  - PARCEL BOUNDARY
  - MINING CLAIMS ETC
- RAILWAY AND RIGHT OF WAY
- UTILITY LINES
- NON-PERENNIAL STREAM
- FLOODING OR FLOODING RIGHTS
- SUBDIVISION
- ORIGINAL SHORELINE
- MARSH OR MUSKEG
- MINES

DISPOSITION OF CROWN LANDS

TYPE OF DOCUMENT	SYMBOL
PATENT, SURFACE & MINING RIGHTS	●
" SURFACE RIGHTS ONLY	●
" MINING RIGHTS ONLY	●
LEASE, SURFACE & MINING RIGHTS	●
" SURFACE RIGHTS ONLY	●
" MINING RIGHTS ONLY	●
LICENCE OF OCCUPATION	●
CROWN LAND SALE	●
ORDER-IN-COUNCIL	●
RESERVATION	●
CANCELLED	●
SAND & GRAVEL	●

SCALE: 1 INCH = 40 CHAINS

FEET 0 500 1000 2000 4000 6000 8000
METRES 0 200 400 600 800 1000 2000

AREA

MARYJANE LAKE

M.N.R. ADMINISTRATIVE DISTRICT
NIPIGON

MINING DIVISION
THUNDER BAY

LAND TITLES / REGISTRY DIVISION
THUNDER BAY

Ministry of Natural Resources — Land Management Branch — Ontario

Date 17/FEB./1981

Number **G-80**

APR 3/81

POPLAR POINT G-116

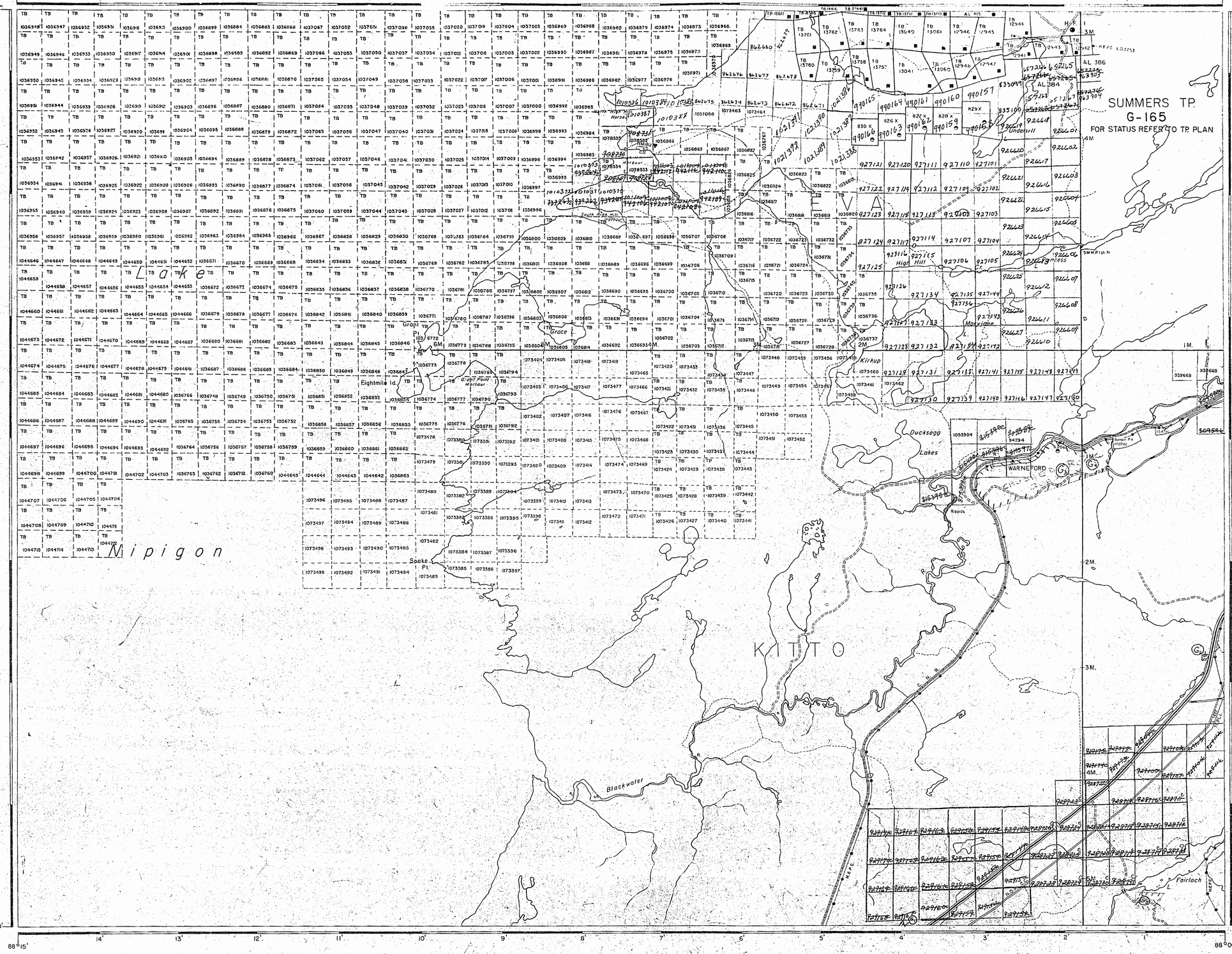

LEGEND

- HIGHWAY AND ROUTE No.
- OTHER ROADS
- TRAILS
- SURVEYED LINES:
  - TOWNSHIPS, BASE LINES, ETC.
  - LOTS, MINING CLAIMS, PARCELS, ETC.
- UNSURVEYED LINES:
  - LOT LINES
  - PARCEL BOUNDARY
  - MINING CLAIMS ETC.
- RAILWAY AND RIGHT OF WAY
- UTILITY LINES
- NON-PERENNIAL STREAM
- FLOODING OR FLOODING RIGHTS
- SUBDIVISION
- ORIGINAL SHORELINE
- MARSH OR MUSKEG
- MINES

DISPOSITION OF CROWN LANDS

TYPE OF DOCUMENT	SYMBOL
PATENT, SURFACE & MINING RIGHTS	●
" SURFACE RIGHTS ONLY	◐
" MINING RIGHTS ONLY	◒
LEASE, SURFACE & MINING RIGHTS	■
" SURFACE RIGHTS ONLY	▤
" MINING RIGHTS ONLY	▤
LICENCE OF OCCUPATION	▼
CROWN LAND SALE	CS
ORDER-IN-COUNCIL	OC
RESERVATION	Ⓡ
CANCELLED	Ⓒ
SAND & GRAVEL	Ⓢ

SCALE: 1 INCH = 40 CHAINS

FEET: 0 500 1000 2000 4000 6000 8000

METRES: 0 200 400 600 800 1 KM.

RECEIVED
THUNDER BAY
APR 10 1961

AREA

MARYJANE LAKE

M.N.R. ADMINISTRATIVE DISTRICT

NIPIGON

MINING DIVISION

THUNDER BAY

LAND TITLES / REGISTRY DIVISION

THUNDER BAY

Ontario — Ministry of Natural Resources — Land Management Branch

Date	Number
17/FEB./1961	G-80

POPLAR POINT G-116

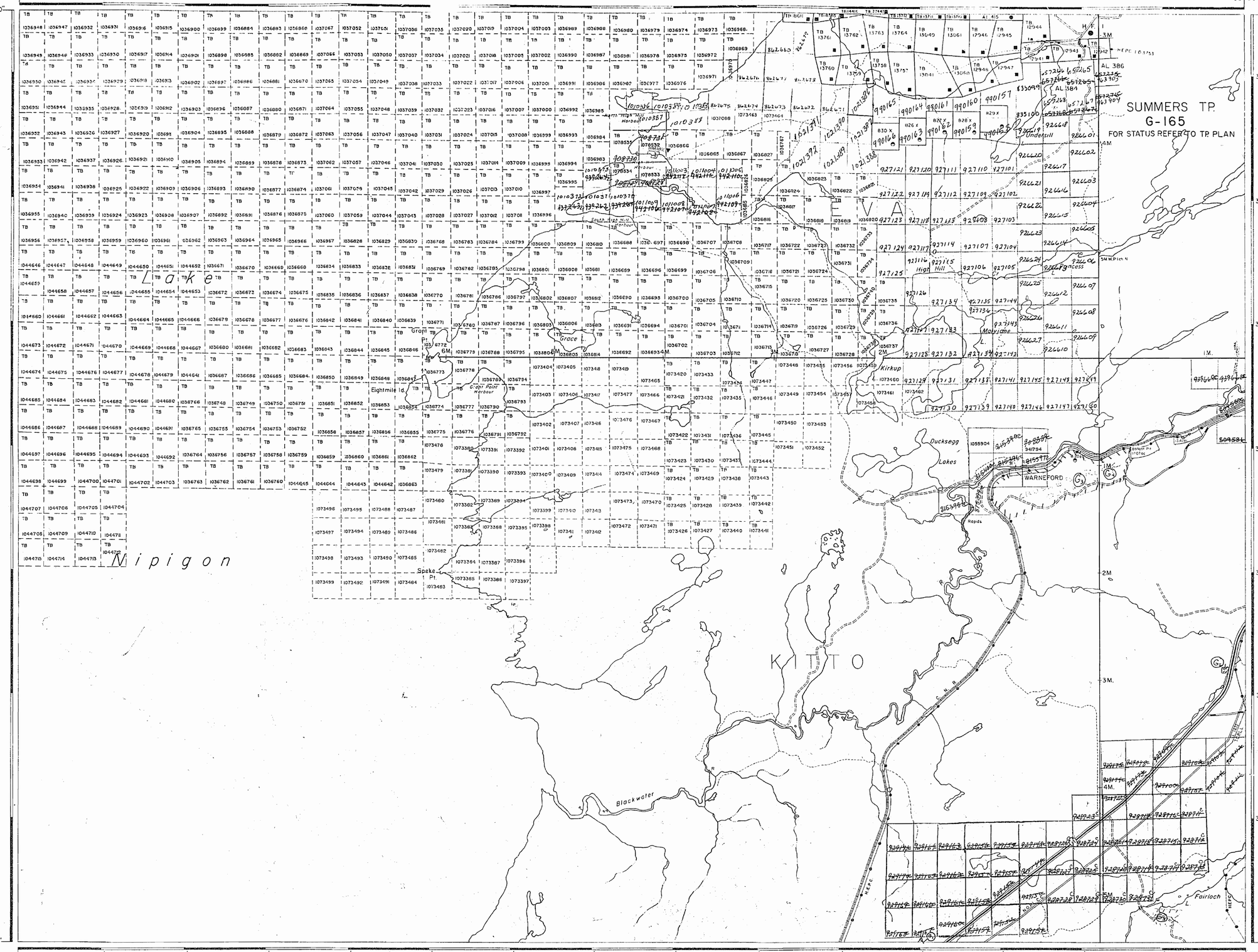

LEGEND

- HIGHWAY AND ROUTE No.
- OTHER ROADS
- TRAILS
- SURVEYED LINES
  - TOWNSHIPS, BASE LINES, ETC.
  - LOTS, MINING CLAIMS, PARCELS, ETC.
- UNSURVEYED LINES
  - LOT LINES
  - PARCEL BOUNDARY
  - MINING CLAIMS ETC.
- RAILWAY AND RIGHT OF WAY
- UTILITY LINES
- NON-PERENNIAL STREAM
- FLOODING OR FLOODING RIGHTS
- SUBDIVISION
- ORIGINAL SHORELINE
- MARSH OR MUSKEG
- MINES

DISPOSITION OF CROWN LANDS

TYPE OF DOCUMENT	SYMBOL
PATENT, SURFACE & MINING RIGHTS	●
" SURFACE RIGHTS ONLY	◐
" MINING RIGHTS ONLY	◒
LEASE, SURFACE & MINING RIGHTS	■
" SURFACE RIGHTS ONLY	▣
" MINING RIGHTS ONLY	▤
LICENCE OF OCCUPATION	▼
CROWN LAND SALE	CS
ORDER-IN-COUNCIL	OC
RESERVATION	Ⓡ
CANCELLED	Ⓚ
SAND & GRAVEL	Ⓢ

SCALE: 1 INCH = 40 CHAINS

FEET 0 500 1000 2000 4000 6000 8000

METRES 0 200 400 600 800 1 KM 2 KM

AREA

MARYJANE LAKE

M.N.R. ADMINISTRATIVE DISTRICT

NIPIGON

MINING DIVISION

THUNDER BAY

LAND TITLES / REGISTRY DIVISION

THUNDER BAY

Ministry of Natural Resources — Land Management Branch — Ontario

Date 17/FEB/1981 — August 3 1988

Number **G-80**

NOTES

...NG RIGHTS on Lake Nipigon to ...5' to H.E.P.C.
...A April 1930. File 12196.
...6 from 355 contour to H.E.P.C.

SAND & GRAVEL

(G) M.T.C. Pit No. 754
(G2) Gravel File 197827
(G) M.T.C. Pit 20-10 File 153487
(G4) Quarry Permit

POPLAR POINT G-116

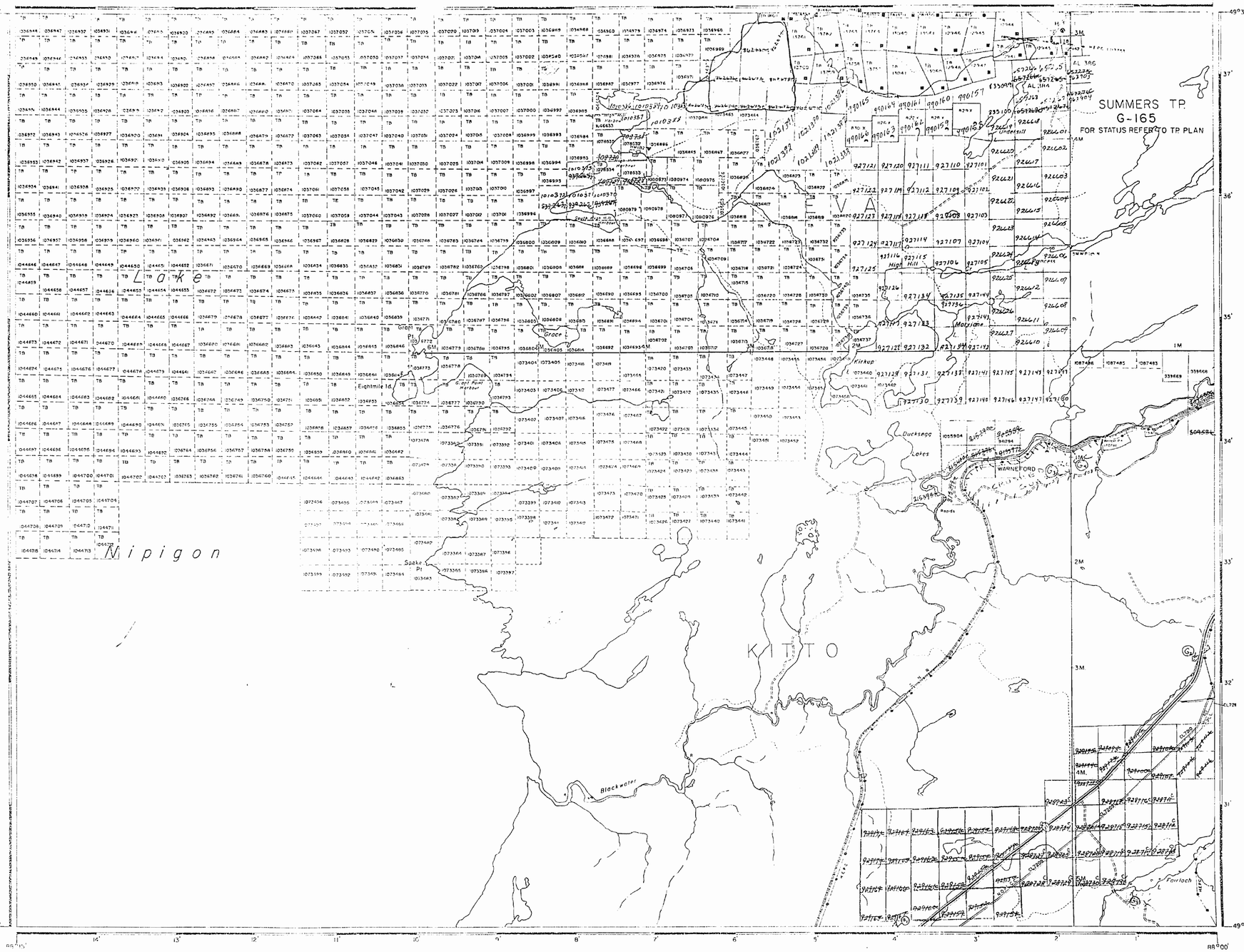

PIJITAWABIK BAY & KILKENNY TWP. G-111

BEARDMORE G-7

LEGEND

- HIGHWAY AND ROUTE No.
- OTHER ROADS
- TRAILS
- SURVEYED LINES:
  - TOWNSHIPS, BASE LINES, ETC.
  - LOTS, MINING CLAIMS, PARCELS, ETC.
- UNSURVEYED LINES:
  - LOT LINES
  - PARCEL BOUNDARY
  - MINING CLAIMS ETC.
- RAILWAY AND RIGHT OF WAY
- UTILITY LINES
- NON-PERENNIAL STREAM
- FLOODING OR FLOODING RIGHTS
- SUBDIVISION
- ORIGINAL SHORELINE
- MARSH OR MUSKEG
- MINES

DISPOSITION OF CROWN LAND

TYPE OF DOCUMENT	
PATENT, SURFACE & MINING RIGHTS	
" SURFACE RIGHTS ONLY	
" MINING RIGHTS ONLY	
LEASE, SURFACE & MINING RIGHTS	
" SURFACE RIGHTS ONLY	
" MINING RIGHTS ONLY	
LICENCE OF OCCUPATION	
CROWN LAND SALE	
ORDER-IN-COUNCIL	
RESERVATION	
CANCELLED	
SAND & GRAVEL	

SCALE: 1 INCH = 40 CHAINS

FEET 0 500 1000 2000 4000 6000

METRES 0 200 400 800 1200 2KM

AREA

MARYJANE LAKE

M.N.R. ADMINISTRATIVE DISTRICT
NIPIGON

MINING DIVISION
THUNDER BAY

LAND TITLES / REGISTRY DIVISION
THUNDER BAY

Ontario Ministry of Natural Resources — Land Management Branch

Date 17/FEB./1981

Number G 80

NOTES

Reserve FLOODING RIGHTS on Lake Nipigon to contour elev. 855' to H.E.P.C.
O.C. dated 25th April 1930. File 12198.
Also reserve 66' from 855' contour to H.E.P.C.

POPLAR POINT G-116

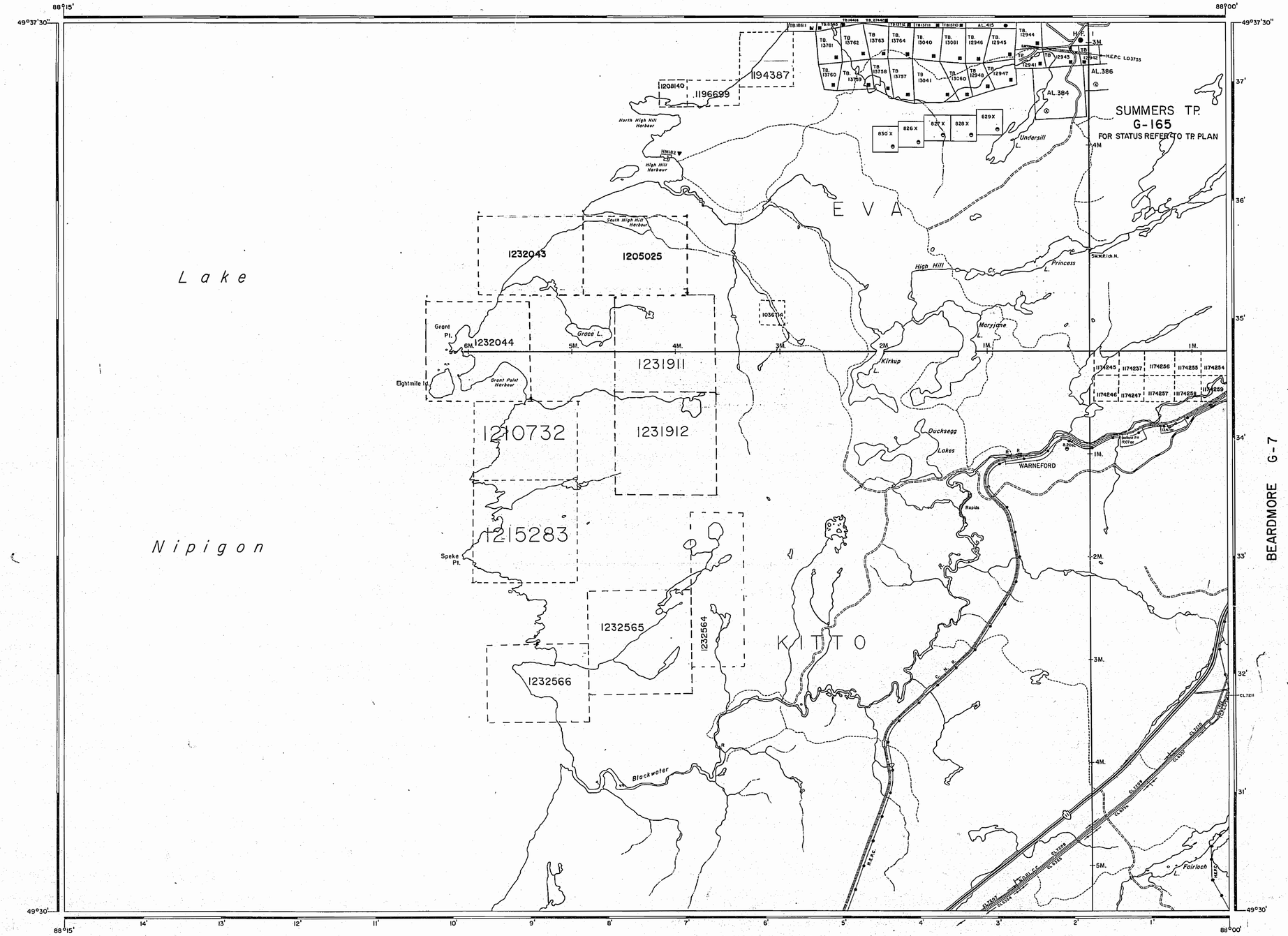

PIJITAWABIK BAY & KILKENNY TWP. G-111

NOTICE:
The information that appears on this map has been compiled from various sources and accuracy is not guaranteed. Those wishing to stake MINING CLAIMS should consult with the MINING RECORDER, Ministry of Northern Development and Mines, for additional information on the status of the lands shown hereon.

THE SURFACE RIGHTS LYING WITHIN 40.25 m. OF THE CENTER-LINE OF THE TRANS-CANADA PIPELINE RIGHT-OF-WAY ARE WITHDRAWN FROM STAKING OUT, PROSPECTING, SALE OR LEASE BY ORDER W-0191 OINT DATED SEPT. 20/91. SECTION 112 OF THE NATIONAL ENERGY ACT APPLIES TO THIS AREA.

LEGEND

- HIGHWAY AND ROUTE No.
- OTHER ROADS
- TRAILS
- SURVEYED LINES:
  - TOWNSHIPS, BASE LINES, ETC.
  - LOTS, MINING CLAIMS, PARCELS, ETC.
- UNSURVEYED LINES:
  - LOT LINES
  - PARCEL BOUNDARY
  - MINING CLAIMS ETC.
- RAILWAY AND RIGHT OF WAY
- UTILITY LINES
- NON-PERENNIAL STREAM
- FLOODING OR FLOODING RIGHTS
- SUBDIVISION
- ORIGINAL SHORELINE
- MARSH OR MUSKEG
- MINES

DISPOSITION OF CROWN LANDS

TYPE OF DOCUMENT	SYMBOL
PATENT, SURFACE & MINING RIGHTS	
" SURFACE RIGHTS ONLY	
" MINING RIGHTS ONLY	
LEASE, SURFACE & MINING RIGHTS	
" SURFACE RIGHTS ONLY	
" MINING RIGHTS ONLY	
LICENCE OF OCCUPATION	
CROWN LAND SALE	CS
ORDER-IN-COUNCIL	OC
RESERVATION	
CANCELLED	
SAND & GRAVEL	

SCALE: 1 INCH = 40 CHAINS
FEET 0 500 1000 2000 4000 6000 8000
METRES 0 200 400 600 800 1KM. 2KM.

AREA
MARYJANE LAKE

M.N.R. ADMINISTRATIVE DISTRICT
NIPIGON
MINING DIVISION
THUNDER BAY
LAND TITLES / REGISTRY DIVISION
THUNDER BAY

Ontario Ministry of Natural Resources — Land Management Branch

Date 17/FEB./1961
In Service Jul. 15/97 (LM)
Number **G-80**

1784




GRANT POINT
MARYJANE L. AREA
M1784
1938
WARNEFORD
26

1784

POPLAR POINT M.1702

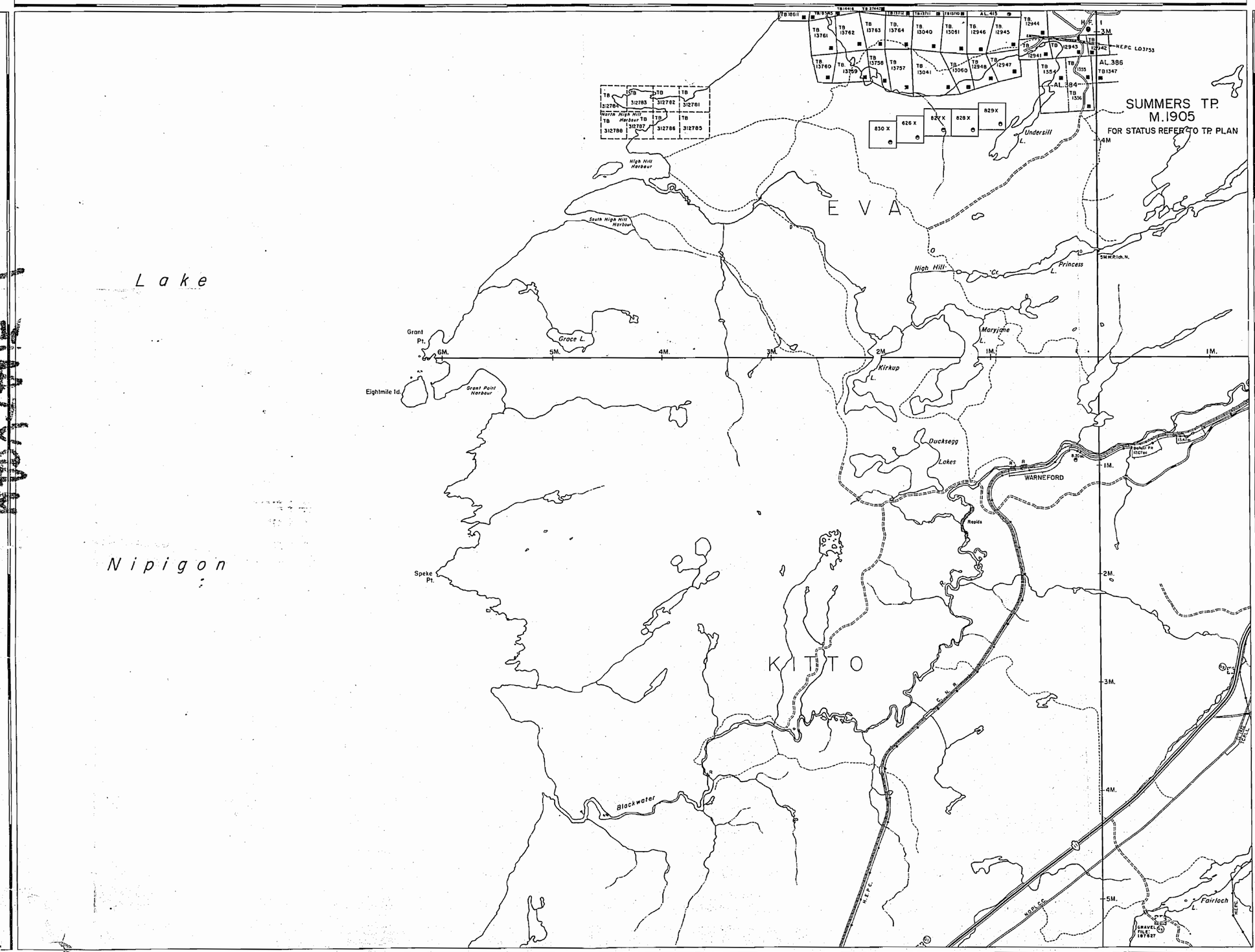

LEGEND

HIGHWAY AND ROUTE No.
OTHER ROADS
TRAILS
SURVEYED LINES:
TOWNSHIPS, BASE LINES, ETC.
LOTS, MINING CLAIMS, PARCELS, ETC.
UNSURVEYED LINES:
LOT LINES
PARCEL BOUNDARY
MINING CLAIMS ETC.
RAILWAY AND RIGHT OF WAY
UTILITY LINES
NON-PERENNIAL STREAM
FLOODING OR FLOODING RIGHTS
SUBDIVISION
ORIGINAL SHORELINE
MARSH OR MUSKEG
MINES

DISPOSITION OF CROWN LANDS

TYPE OF DOCUMENT	SYMBOL
PATENT, SURFACE & MINING RIGHTS	●
" SURFACE RIGHTS ONLY	◓
" MINING RIGHTS ONLY	◒
LEASE, SURFACE & MINING RIGHTS	■
" SURFACE RIGHTS ONLY	⬒
" MINING RIGHTS ONLY	⬓
LICENCE OF OCCUPATION	▼
CROWN LAND SALE	C.S.
ORDER-IN-COUNCIL	OC
RESERVATION	⊛
CANCELLED	⊗
SAND & GRAVEL	⊛

SCALE: 1 INCH = 40 CHAINS

FEET 0 500 1000 2000 4000 6000 8000
METRES 0 200 400 600 800 1 KM. 2 KM.

ACRES	HECTARES
40	16

AREA

MARYJANE LAKE

DISTRICT
THUNDER BAY

MINING DIVISION
THUNDER BAY

ONTARIO
MINISTRY OF NATURAL RESOURCES
SURVEYS AND MAPPING BRANCH

DATE OCT/72
NATIONAL TOPOGRAPHIC SERIES 52 H 9
PLAN No. M.17

1784

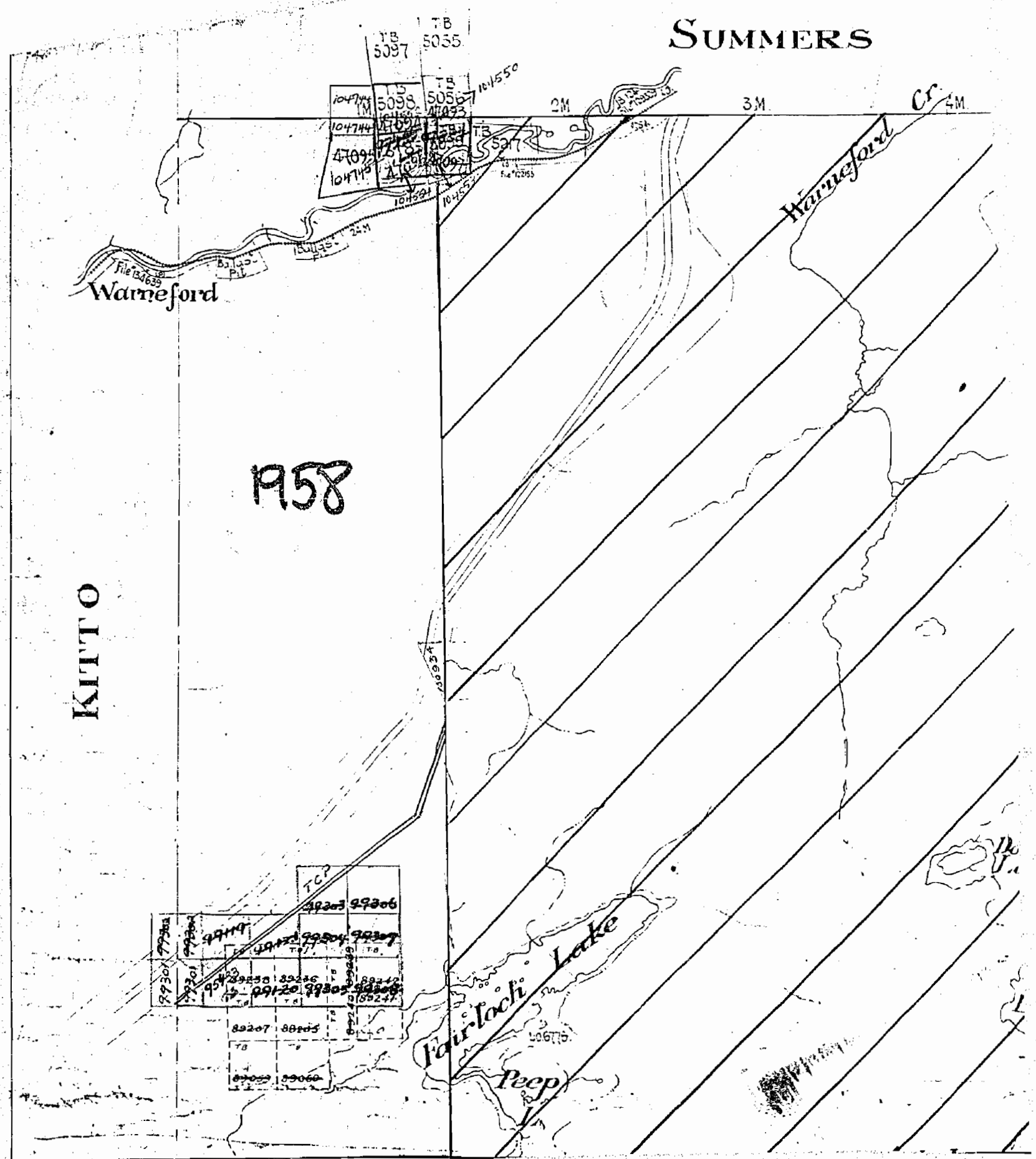
SUMMERS
KITTO
Warneford
Warneford Cr.
Fairlochi Lake
Peep
2M
3M
4M
TB 5097
TB 5035
TB 5098
TB 5037
1958

POPLAR POINT G-113

NOTES

Reserve FLOODING RIGHTS on Lake Nipigon to contour elev. 855' to H.E.P.C.
O.C. dated 25th April 1950. File 12198.
Also reserve 66' from 855 contour to H.E.P.C.

Key Map For Water Claims Witness Posts In File: #036868

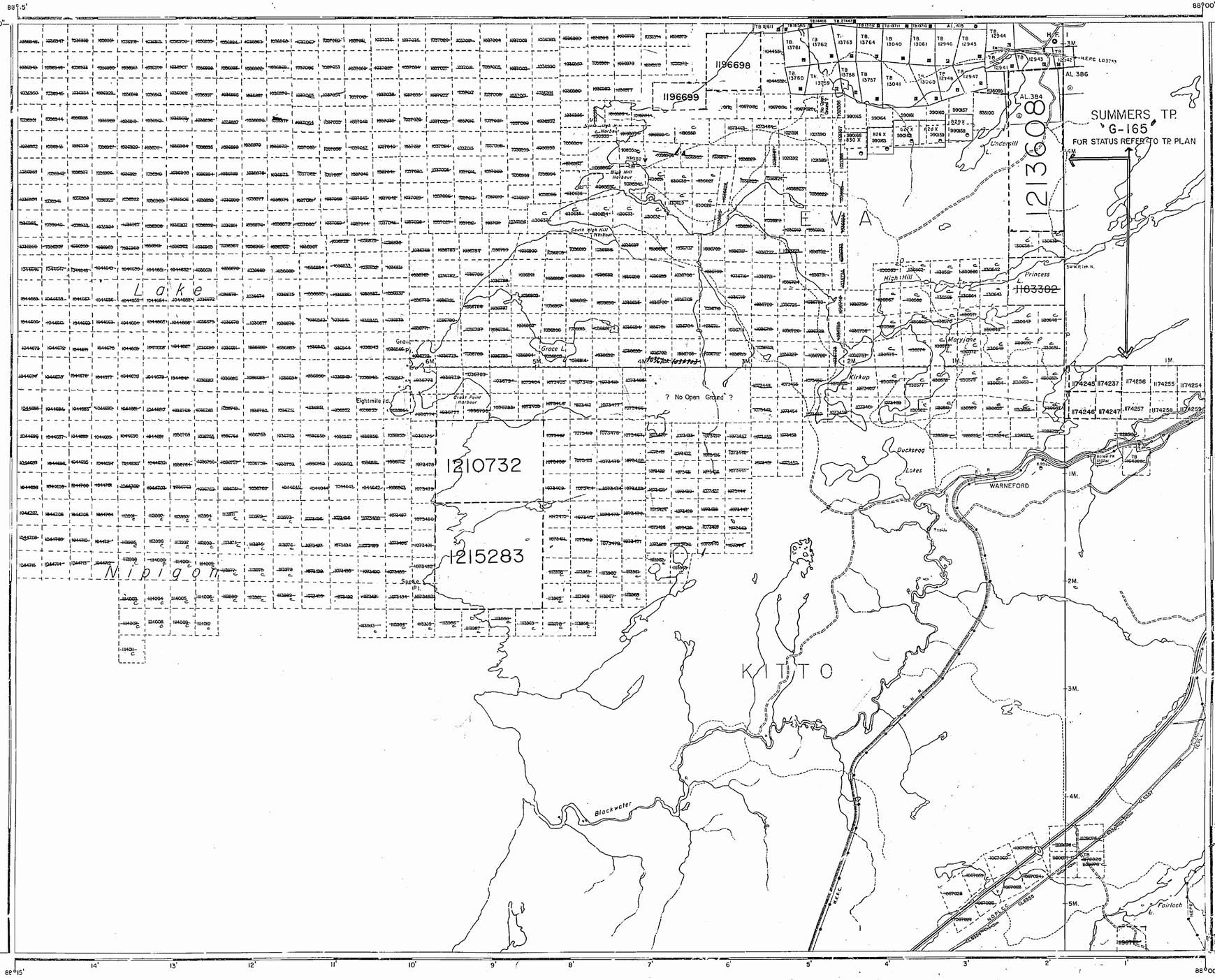

THE INFORMATION THAT APPEARS ON THIS MAP HAS BEEN COMPILED FROM VARIOUS SOURCES AND ACCURACY IS NOT GUARANTEED. THOSE WISHING TO STAKE MINING CLAIMS SHOULD CONSULT WITH THE MINING RECORDER, MINISTRY OF NORTHERN DEVELOPMENT AND MINES, FOR ADDITIONAL INFORMATION ON THE STATUS OF THE LANDS SHOWN HEREON.

THE SURFACE RIGHTS LYING WITHIN 40.23m (132') OF THE CENTRE LINE OF THE TRANS CANADA PIPE LINE RIGHT-OF-WAY ARE WITHDRAWN FROM STAKING OUT, PROSPECTING, SALE OR LEASE BY ORDER-IN-COUNCIL DATED SEPT. 20 1991, SECTION 112 OF THE NATIONAL ENERGY ACT APPLIES TO THIS AREA.

"Summer Resort" Locations Not Open For Staking. Sec. 31 (c).

LEGEND

- HIGHWAY AND ROUTE No.
- OTHER ROADS
- TRAILS
- SURVEYED LINES:
  - TOWNSHIPS, BASE LINES, ETC.
  - LOTS, MINING CLAIMS, PARCELS, ETC.
- UNSURVEYED LINES:
  - LOT LINES
  - PARCEL BOUNDARIES
  - MINING CLAIMS ETC.
- RAILWAY AND RIGHT OF WAY
- UTILITY LINES
- NON-PERENNIAL STREAM
- FLOODING OR FLOODING RIGHTS
- SUBDIVISION
- ORIGINAL SHORELINE
- MARSH OR MUSKEG
- MINES

DISPOSITION OF CROWN LANDS

TYPE OF DOCUMENT	SYMBOL
PATENT, SURFACE & MINING RIGHTS	P, SR
" SURFACE RIGHTS ONLY	S
" MINING RIGHTS ONLY	M
LEASE, SURFACE & MINING RIGHTS	L, SR
" SURFACE RIGHTS ONLY	L
" MINING RIGHTS ONLY	L
LICENCE OF OCCUPATION	LO
CROWN LAND SALE	CS
ORDER-IN-COUNCIL	OC
RESERVATION	R
CANCELLED	C
SAND & GRAVEL	G
LAND USE PERMITS FOR COMMERCIAL TOURISM, OUTPOST CAMPS	LU

Info Service March 7, 1990

SCALE: 1 INCH = 40 CHAINS

FEET 0 500 1000 2000 3000 4000 5000

METRES 0 100 200 300 400 500 600

AREA

MARYJANE LAKE

M.N.R. ADMINISTRATIVE DISTRICT

NIPIGON

MINING DIVISION

THUNDER BAY

LAND TITLES / REGISTRY DIVISION

THUNDER BAY

Ministry of Natural Resources — Land Management Branch — Ontario

Date 17/FEB./1961

Out of Service Jul. 15/97. (LM)

Number G-80