
297
PORCUPINE MINING DIVISION
SCALE 40 CHAINS 1 INCH
EVELYN
CODY
HOYLE
GERMAN
VI
V
IV
III
II
I
ONTARIO
RAILWAY
PORCUPINE
BRANCH
ROAD TO PORCUPINE
PORCUPINE RIVER
POWER LINE
NIGHT HAWK LAKE
ROAD TO MATHESON
PATENTED LOTS MARKED THUS (P)
AUG 2ND 1921

297

MATHESON
PORCUPINE MINING DIVISION
SCALE 40 CHAINS 1 INCH

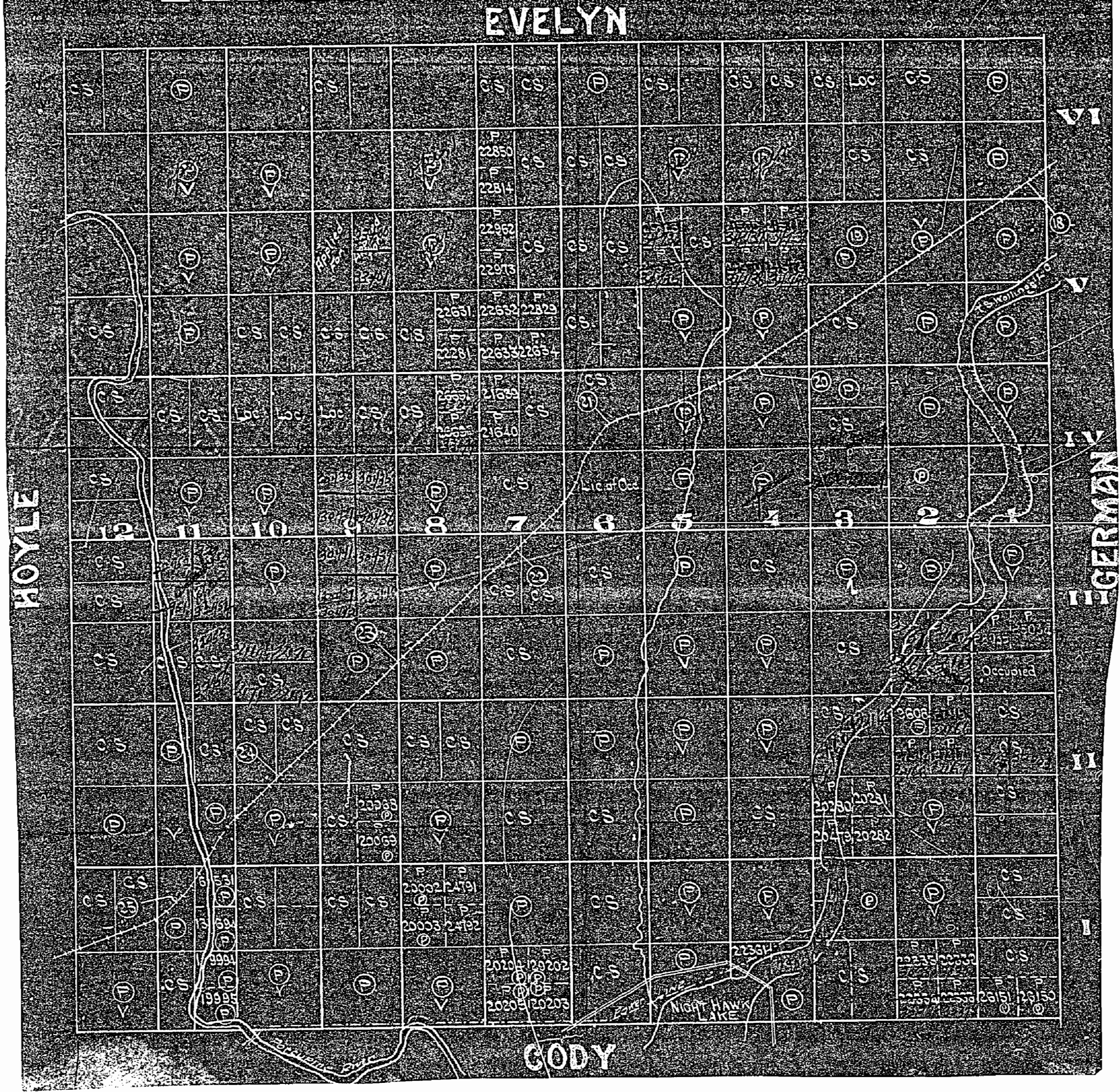

297

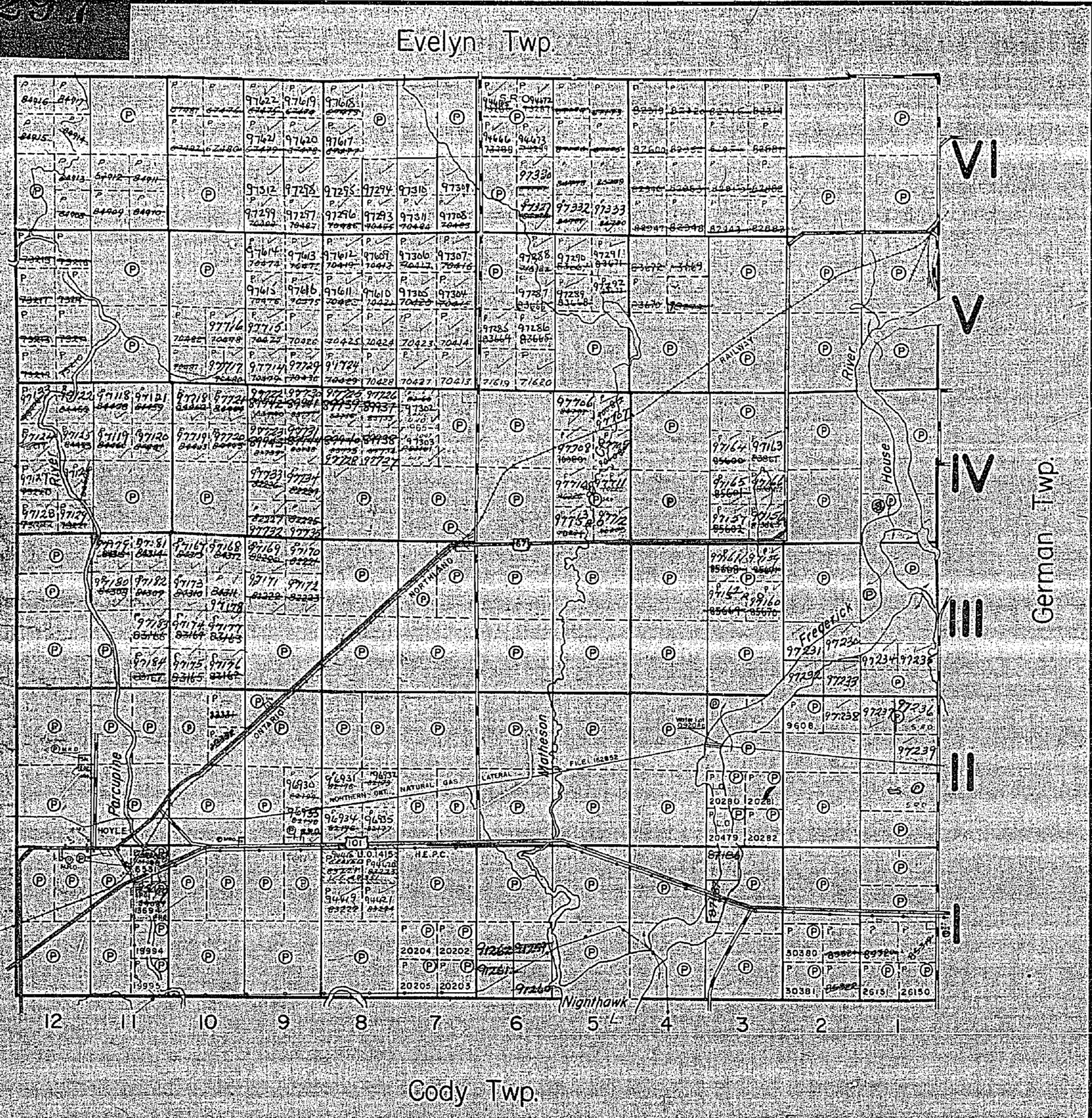

THE TOWNSHIP OF

MATHESON

DISTRICT OF COCHRANE

PORCUPINE MINING DIVISION

SCALE 1-INCH = 40 CHAINS

LEGEND

PATENTED LAND	Ⓟ
CROWN LAND SALE	Ⓢ or C.S.
LEASES	Ⓛ
LOCATED LAND	Loc.
LICENSE OF OCCUPATION	L.O.
MINING RIGHTS ONLY	M.R.O.
SURFACE RIGHTS ONLY	S.R.O.
ROADS	
IMPROVED ROADS	
KING'S HIGHWAYS	
RAILWAYS	
POWER LINES	
MARSH OR MUSKEG	
MINES	

NOTES

Reserve Flooding Rights to 903' Contour to H.E.P.C. on Frederick House River.

400' Surface rights reservation around all lakes & rivers.

No disposition of sand & gravel from May 8th 1964 until further notice.

PORCUPINE MINING DIV.
RECEIVED
MAY 26 1966
AM 7,8,9,10,11,12,1,2,3,4,5,6 PM

PLAN NO. M-297

DEPARTMENT OF MINES
—ONTARIO—

297

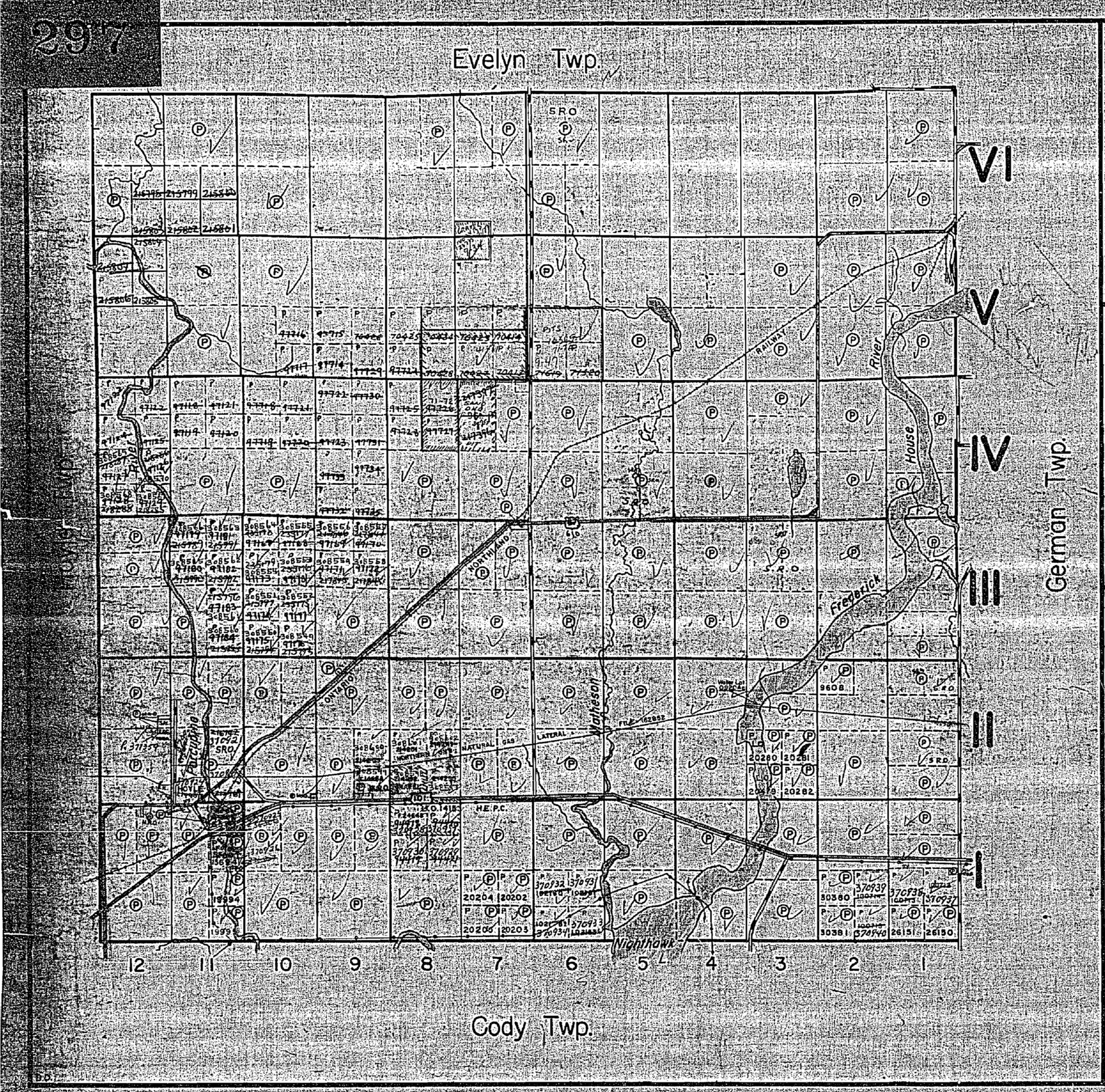

THE TOWNSHIP OF

MATHESON

DISTRICT OF COCHRANE

PORCUPINE MINING DIVISION

SCALE: 1-INCH = 40 CHAINS

LEGEND

PATENTED LAND	P
CROWN LAND SALE	S or C.S.
LEASES	L
LOCATED LAND	Loc.
LICENSE OF OCCUPATION	L.O.
MINING RIGHTS ONLY	M.R.O.
SURFACE RIGHTS ONLY	S.R.O.
ROADS	
IMPROVED ROADS	
KING'S HIGHWAYS	
RAILWAYS	
POWER LINES	
MARSH OR MUSKEG	
MINES	

NOTES

Reserve Flooding Rights to 903' Contour to H.E.P.C. on Frederick House River.

400' Surface rights reservation around all lakes & rivers.

SURFACE RIGHTS ON 3 AREA PARCELS IN SW¼ S½, LOT 8, CON 2, LANDS AND FORESTS.

~~No disposition of sand & gravel from May 8th, 1964 until further notice.~~

NE pr. N pr. LOT 11, CON 1

MINING RIGHTS ONLY OPEN ON AREA SHOWN THUS

AREA COLOURED GREEN NOT OPEN FOR STAKING

RECEIVED
JUN 9 1969
AM 7 8 9 10 11 12 1 2 3 4 5 6 PM

PLAN NO.- M-297

DEPARTMENT OF MINES
—ONTARIO—

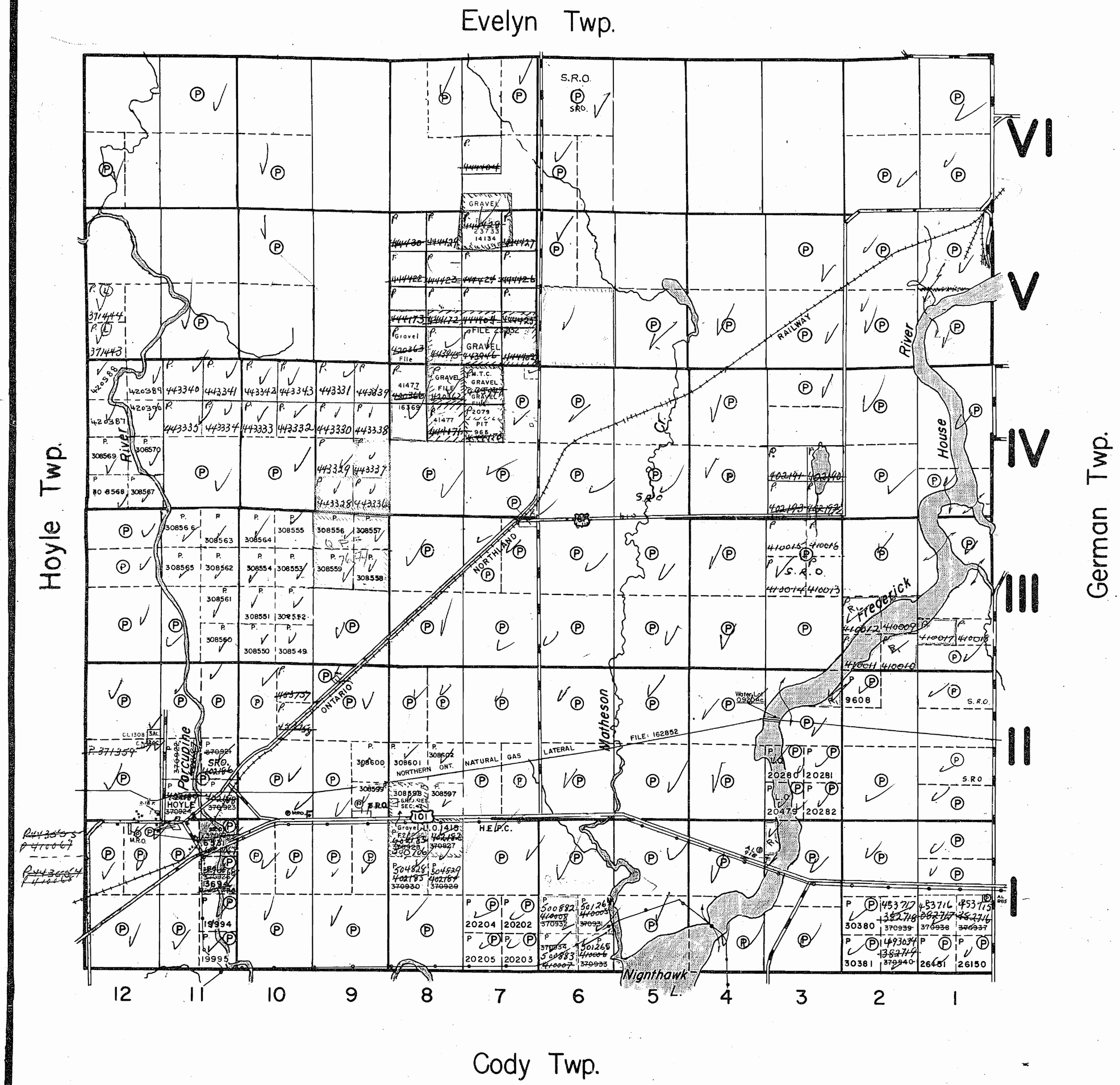

THE TOWNSHIP OF MATHESON

DISTRICT OF COCHRANE

PORCUPINE MINING DIVISION

SCALE: 1-INCH = 40 CHAINS

#102

LEGEND

PATENTED LAND	Ⓟ
CROWN LAND SALE	Ⓢ or C.S.
LEASES	Ⓛ
LOCATED LAND	Loc.
LICENSE OF OCCUPATION	L.O.
MINING RIGHTS ONLY	M.R.O.
SURFACE RIGHTS ONLY	S.R.O.
ROADS	
IMPROVED ROADS	
KING'S HIGHWAYS	
RAILWAYS	
POWER LINES	
MARSH OR MUSKEG	
MINES	

NOTES

Reserve Flooding Rights to 903' Contour to H.E.P.C. on Frederick House River.

400' Surface rights reservation around all lakes & rivers.

SURFACE RIGHTS ON 3 ACRE PARCEL IN SW1/4 OF S1/2 LOT 8 CON 2, TO LANDS & FORESTS

N.E.PT N.PT LOT 11, CON 1 ON AREA SHOWN THUS ////

AREA COLOURED GREEN NOT OPEN FOR STAKING

(R) S.R.O reserved for recreational purpose
L.U.P.

PORCUPINE MINING DIVISION
RECEIVED
MAR 29 1973
AM PM
7 8 9 10 11 12 1 2 3 4 5 6

PLAN NO.- M-297

ONTARIO
MINISTRY OF NATURAL RESOURCES
SURVEYS AND MAPPING BRANCH

B.D.

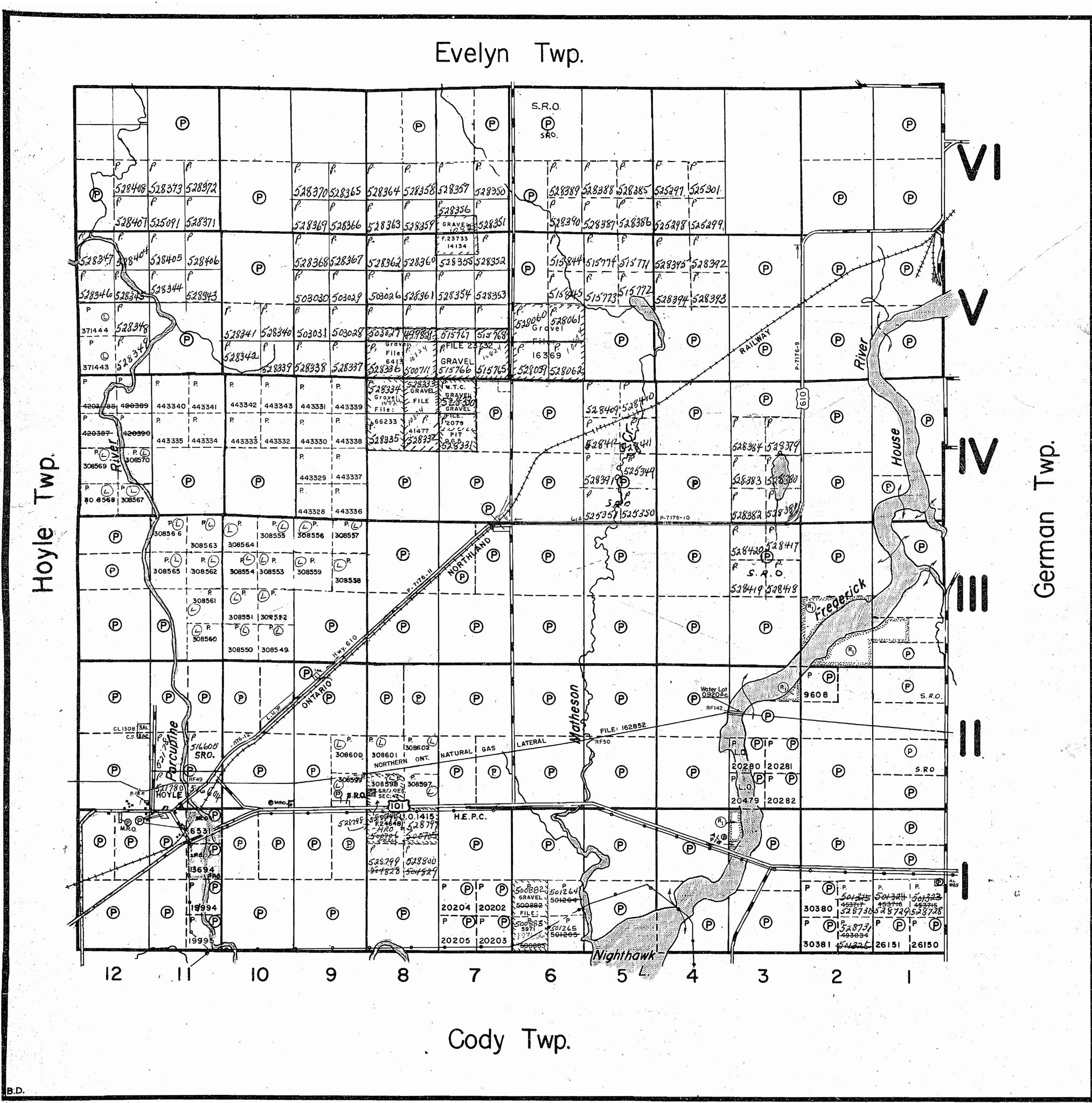

THE TOWNSHIP OF MATHESON

DISTRICT OF COCHRANE

PORCUPINE MINING DIVISION

SCALE: 1-INCH = 40 CHAINS

LEGEND

PATENTED LAND	(P)
CROWN LAND SALE	(S) or C.S.
LEASES	(L)
LOCATED LAND	Loc.
LICENSE OF OCCUPATION	L.O.
MINING RIGHTS ONLY	M.R.O.
SURFACE RIGHTS ONLY	S.R.O.
ROADS	
IMPROVED ROADS	
KING'S HIGHWAYS	
RAILWAYS	
POWER LINES	
MARSH OR MUSKEG	
MINES	

NOTES

Reserve Flooding Rights to 903' Contour to H.E.P.C. on Frederick House River.

400' Surface rights reservation around all lakes & rivers.

This township lies within the Municipality of CITY of TIMMINS.

RESERVATIONS:

(R1) – Reserved for recreational purposes under Sec. 3 P.L.A. File 188543.

S.R.O. – 3 Acres – SW1/4 S1/4 Lot 8, Con. 2 – Lender & Forest

L.W.P.

Area in Green – N.E. pt of Np. Not open for staking.

PORCUPINE MINING DIVISION
RECEIVED
JAN 12 1978
AM 7 8 9 10 11 12 1 2 3 4 5 6 PM

DATE OF ISSUE
JAN 9 1978

M.R.O. – Surface rights withdrawn under Sec. 43 The Mining Act. N.W1/4, N1/2, Lot 8, Con. 1.

PLAN NO.- M-297

ONTARIO
MINISTRY OF NATURAL RESOURCES
SURVEYS AND MAPPING BRANCH

B.D.

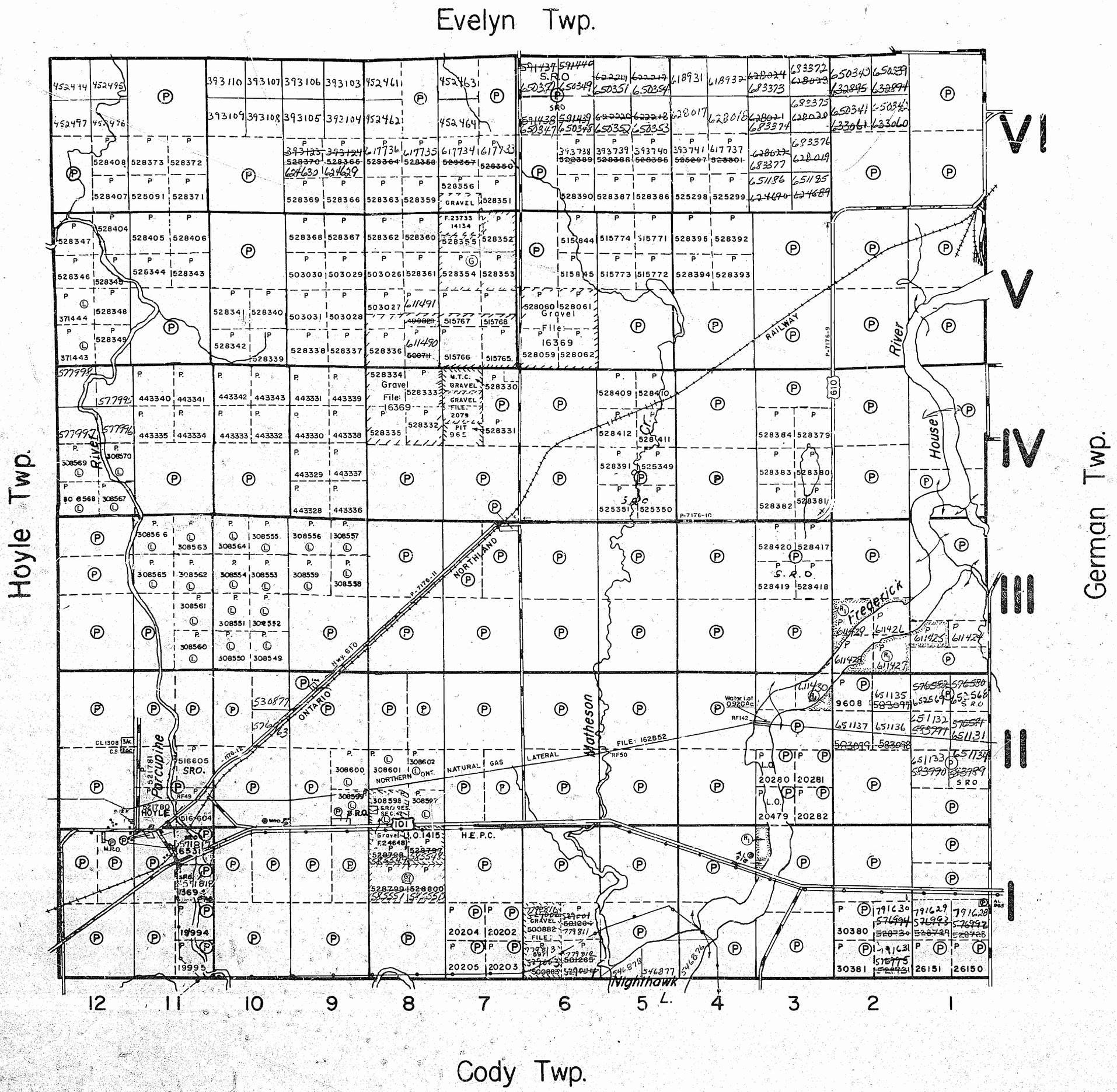

THE TOWNSHIP OF MATHESON

DISTRICT OF COCHRANE

PORCUPINE MINING DIVISION

SCALE: 1-INCH = 40 CHAINS

LEGEND

PATENTED LAND	(P)
CROWN LAND SALE	(S) or C.S.
LEASES	(L)
LOCATED LAND	Loc.
LICENSE OF OCCUPATION	L.O.
MINING RIGHTS ONLY	M.R.O.
SURFACE RIGHTS ONLY	S.R.O.
ROADS	
IMPROVED ROADS	
KING'S HIGHWAYS	
RAILWAYS	
POWER LINES	
MARSH OR MUSKEG	
MINES	

NOTES

Reserve Flooding Rights to 903' Contour to H.E.P.C. on Frederick House River.

400' Surface rights reservation around all lakes & rivers.

This township lies within the Municipality of CITY of TIMMINS.

RESERVATIONS:

~~(R1) - Reserved for recreational purposes under Sec. 3 P.L.A. File 188543.~~

(R1) - S.R.O. REOPENED FOR STAKING

SAND AND GRAVEL

(G) QUARRY PERMIT

(G1) MNR GRAVEL RESERVE FILE 24648

Received Oct. 1/79

PLAN NO.- M-297

ONTARIO

MINISTRY OF NATURAL RESOURCES

SURVEYS AND MAPPING BRANCH

Removed & filed

B.D.

MAP SYMBOLOGY

- Aerial Cableway
- Boundary
  - International
  - Interprovincial
  - District, Township Indian Reserve
  - Approximate
  - Lot, Concession
  - Approximate
  - Park Boundary
- Bridge
- Road, Railroad
- Building
- Chimney
- Cliff, Pit, Pile
- Contours — 66 —
  - Interpolated
  - Approximate
  - Depression
- Control Points
  - Horizontal △ 0177405
  - Vertical ○ 300.02
- Culvert
- Falls
- Double line river — Falls
- Fence, Hedge, Wall
- Feature Outline (Construction features, etc.)
- Flooded Land — Flooded
- Lock
- Marsh or Swamp
- Mast
- Mine Head Frame
- Outcrop

- Pipeline (above ground)
- Railroad
  - Single Track
  - Double Track
  - Abandoned
  - Turntable
- Road
  - Highway, County Township
  - Access (road of doughtful maintenance or insignificant driveway)
  - Trail, Bush Road (portage, alley)
- Rapids
  - Double line river with multiple rapids — Rapids
  - Double line river with multiple rapids — Rapids
- Reservoir — Reservoir
- River, Stream, Canal
  - Approximate seasonal
  - Direction of flow
- Rock
  - Significant
  - Shoal
- Spot Elevation (false elevations) 300.0
- Tower
- Transmission Line
  - Poles
  - Pylons
- Tunnel
- Utility Poles
- Wharf, Dock, Pier
- Wooded Area

AREAS WITHDRAWN FROM DISPOSITION

M.R.O. – MINING RIGHTS ONLY
S.R.O. – SURFACE RIGHTS ONLY
M.+ S. – MINING AND SURFACE RIGHTS

Description	Order No.	Date	Disposition	File

THE INFORMATION THAT APPEARS ON THIS MAP HAS BEEN COMPILED FROM VARIOUS SOURCES, AND ACCURACY IS NOT GUARANTEED. THOSE WISHING TO STAKE MINING CLAIMS SHOULD CONSULT WITH THE MINING RECORDER, MINISTRY OF NORTHERN DEVELOPMENT AND MINES, FOR ADDITIONAL INFORMATION ON THE STATUS OF THE LANDS SHOWN HEREON

EVELYN TWP.

HOYLE TWP.

GERMAN TWP.

CODY TWP.

LEGEND

- HIGHWAY AND ROUTE No.
- OTHER ROADS
- TRAILS
- SURVEYED LINES:
  - TOWNSHIPS, BASE LINES, ETC.
  - LOTS, MINING CLAIMS, PARCELS, ETC.
- UNSURVEYED LINES:
  - LOT LINES
  - PARCEL BOUNDARY
  - MINING CLAIMS ETC.
- RAILWAY AND RIGHT OF WAY
- UTILITY LINES
- NON-PERENNIAL STREAM
- FLOODING OR FLOODING RIGHTS
- SUBDIVISION OR COMPOSITE PLAN
- RESERVATIONS
- ORIGINAL SHORELINE
- MARSH OR MUSKEG
- MINES
- TRAVERSE MONUMENT

DISPOSITION OF CROWN LANDS

TYPE OF DOCUMENT	SYMBOL
PATENT, SURFACE & MINING RIGHTS	●
" , SURFACE RIGHTS ONLY	⊖
" , MINING RIGHTS ONLY	⊖
LEASE, SURFACE & MINING RIGHTS	■
" , SURFACE RIGHTS ONLY	■
" , MINING RIGHTS ONLY	■
LICENCE OF OCCUPATION	▼
ORDER-IN-COUNCIL	OC
RESERVATION	(R)
CANCELLED	⊗
SAND & GRAVEL	(S)

NOTE: MINING RIGHTS IN PARCELS PATENTED PRIOR TO MAY 6, 1913, VESTED IN ORIGINAL PATENTEE BY THE PUBLIC LANDS ACT, R.S.O. 1970, CHAP. 380, SEC. 63, SUBSEC 1.

500 0 1000 Metres
10 0 10 20 30 40 50 60 70 Chains
500 0 1000 2000 3000 4000 5000 Feet

SCALE 1:20 000
GRID ZONE : 17

NOTES

FLOODING RIGHTS ON THE FREDERICK HOUSE RIVER TO 903' CONTOUR RESERVED TO H.E.P.C.

~~MINING AND SURFACE RIGHTS WITHDRAWN FROM~~
(R) ~~PROSPECTING, STAKING, SALE OR LEASE, SECTION 36 THE MINING ACT R90 1980 w 50/86 DATED May 21, 1986.~~

(R2) FLOODING RIGHTS RESERVED TO DUCKS UNLIMITED. (FILE #M8906.00057) OCTOBER 31, 1988

(F) THIS TWP. IS SUBJECT TO FOREST ACTIVITIES IN 1992/93. FURTHER INFORMATION AVAILABLE ON FILE.

☐ Pending LUP Mar 18/92

(R1) SURFACE AND MINING RIGHTS RE-OPENED TO PROSPECTING STAKING OUT, SALE OR LEASE UNDER SECTION 35 OF THE MINING ACT, RSO 1990 EFFECTIVE 92-MAY-05 AT 7:00 AM E.S.T. ORDER NO. O.I.C. 0898/91 MER DATED 92-APR-15

MAP REPLACED JULY 7, 1992 BY D.C.

TOWNSHIP

MATHESON

M.N.R. ADMINISTRATIVE DISTRICT
TIMMINS
MINING DIVISION
PORCUPINE
LAND TITLES / REGISTRY DIVISION
COCHRANE

Ministry of Natural Resources — Land Management Branch — Ontario

ORIGINAL COMPILATION	JULY 1984	Number G-3982
REVISED		

V.K. July 2/93

MAP SYMBOLOGY

Aerial Cableway
Boundary
International
Interprovincial
District, Township Indian Reserve
Approximate
Lot, Concession
Approximate
Park Boundary
Bridge
Road, Railroad
Building
Chimney
Cliff, Pit, Pile
Contours
Intermediate
Approximate
Depression
Control Points
Horizontal
Vertical
Culvert
Falls
Double line river
Fence, Hedge, Wall
Feature Outline (Construction features, etc.)
Flooded Land
Lock
Marsh or Swamp
Mast
Mine Head Frame
Outcrop

Pipeline (above ground)
Railroad
Single Track
Double Track
Abandoned
Turntable
Road
Highway, County Township
Access (road of doughtful maintenance or significant driveway)
Trail, Bush Road (portage, alley)
Rapids
Double line river with multiple rapids
Double line river with multiple rapids
Reservoir
River, Stream, Canal
Approximate Seasonal
Direction of flow
Rock (significant)
Shoal
Spot Elevation (lake elevations)
Tower
Transmission Line
Poles
Pylons
Tunnel
Utility Poles
Wharf, Dock, Pier
Wooded Area

AREAS WITHDRAWN FROM DISPOSITION

M.R.O. – MINING RIGHTS ONLY
S.R.O. – SURFACE RIGHTS ONLY
M.+S. – MINING AND SURFACE RIGHTS

Description	Order No.	Date	Disposition	File

THE INFORMATION THAT APPEARS ON THIS MAP HAS BEEN COMPILED FROM VARIOUS SOURCES, AND ACCURACY IS NOT GUARANTEED. THOSE WISHING TO STAKE MINING CLAIMS SHOULD CONSULT WITH THE MINING RECORDER, MINISTRY OF NORTHERN DEVELOPMENT AND MINES, FOR ADDITIONAL INFORMATION ON THE STATUS OF THE LAND SHOWN HEREON.

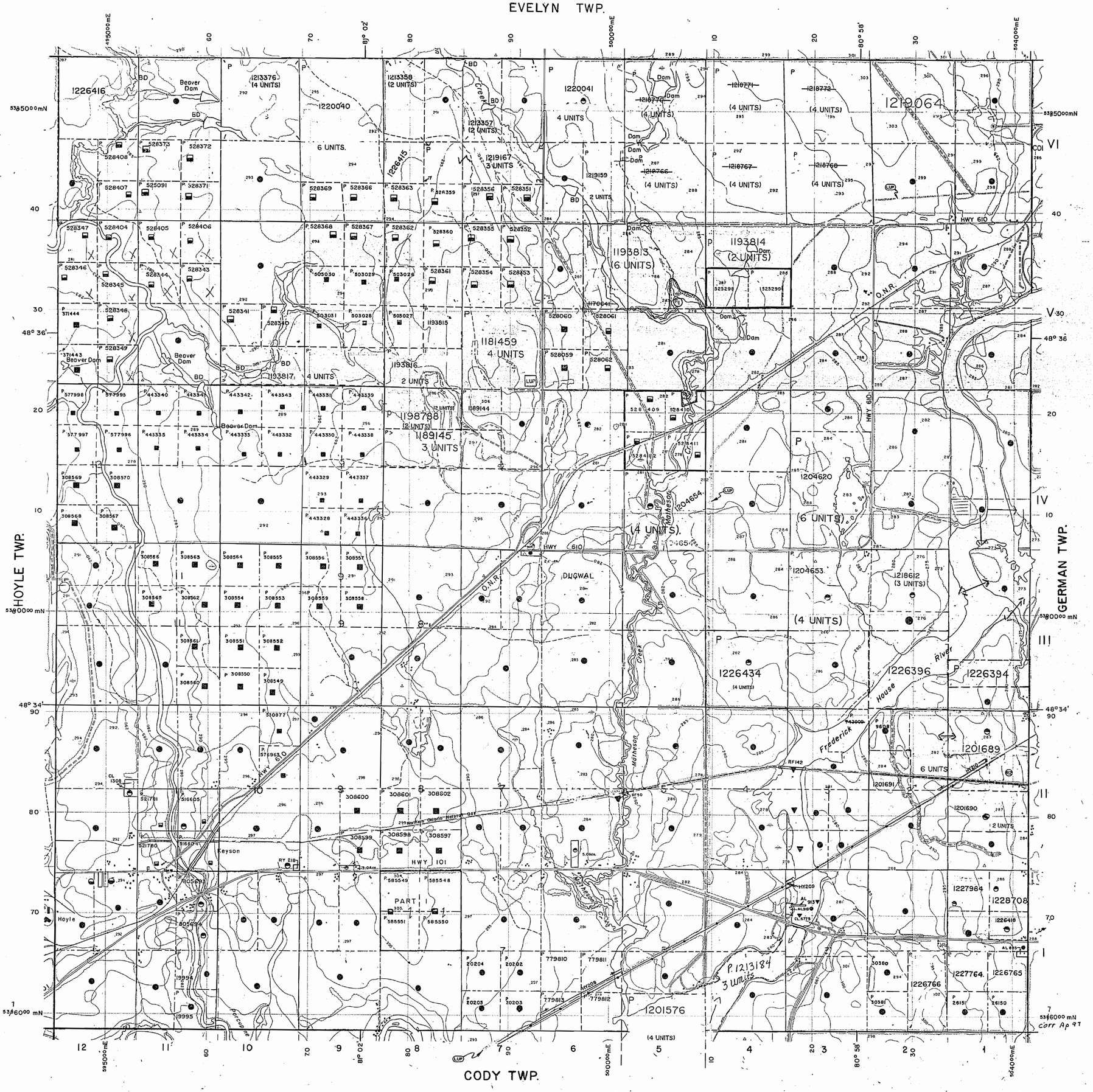

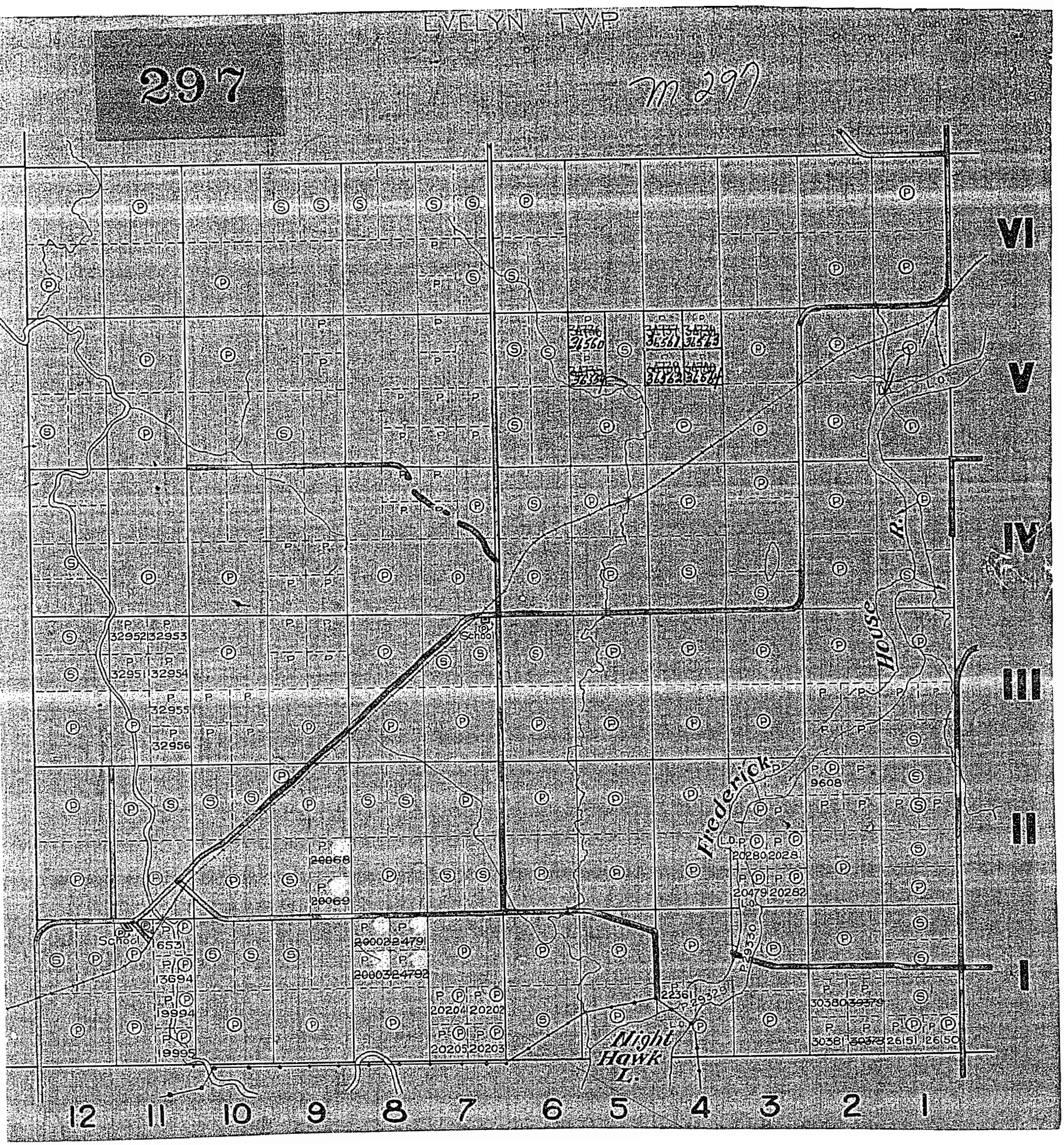

EVELYN TWP
297
m 297
VI
V
IV
III
II
I
School
School
Frederick
House R.
Night Hawk L.
12
11
10
9
8
7
6
5
4
3
2
1

297

MATHESON

PORCUPINE MINING DIVISION

SCALE 40 CHAINS 1 INCH

EVELYN

HOYLE

GERMAN

CODY

NIGHT HAWK LAKE

297

MATHESON

PORCUPINE MINING DIVISION

SCALE 40 CHAINS 1 INCH

EVELYN

HOYLE

GERMAN

CODY

BOUNDARY LINE

MERIDIAN LINE BETWEEN O.L.S. NIVEN 1896 AND O.L.S. OLD NIPISSING ALGOMA

OKSANEN S 315

SULMA S 333

MOLMAR S 317

UMTIA S 320

MYHON S 324

KLINGA S 321

JUNTUNNEN S 320

REID S 346

DAIGLE S 329

SCHAFER S 303

BISSON S

ANSON S

HAMILTON S

PV PV PV PV PV PV PV PV PV PV

CS CS CS

B. SMITH S 326

PV 30+

S 156 Acr

BURROUGHS S 330

E. BISSON S 344

CAMERON S 346

LANGESSE S

J.M. CARPENTIER S

J. TREMBLAY S

BURROUGHS S

M. TREMBLE S

PV

GRAHAM S

CLEMENT S

128 Acr

ROCHON S 320

2nd BUVESSE S 313

FRASER S 315

DORION S 316

JOYCE S 307

A. GEE S 320

WHITE S 317

ONTARIO

PV 316

PV 331

CLEMENT S 316

FOURNIER S 301

LANCTOT S 12

CONFORD S 9

BANNERMAN S 7

NICHOLSON S 6

McINTOSH S 5

HOWARD S 4

CLYNE S 3

WHEELER S 2

PV 11 PV 10 PV 8

DEAN S 318

FAILCALT S 317

PV 331 PV 316 PV 308

BANNERMAN

PRICE S 315

SHANNON S 312

YOUNG S 320

BERTRAND S 313

BARNARD S 241

PV 265

DESAULNIERS S

MANSFIELD S

BISSON S

DODGE S

BIOLI S

BELLEVIEW S

RYAN S

PV PV

FOUCHER S

LONG S

SMITH S

HOUT S 329

DIAPOLO S 332

SALZER S 328

CROFFORD S 320

GERIOUX S 320

DOWNEY 322

McCOLEMAN PV 320

PV 316

9608 WEALTHY MINES

THIBAULT 216

S 315

EVANS S 316

P. HOUT S

PV PV PV

BEZSELMO S

BELEVEAU S

CYR S

CALVERLEY S

BIRCH S

PV

H. BISSETTE S

FORBES S 312

GUINDON S 314

BISSON S 315

WINK S 320

BRIGGS S 322

PV 267 PV 244

BELAIR S 265

PV 319

S 320

WEBB PV

FORBES

PV

HOUTTA S

PV

ST. MARIE S

NICHOLSON S

S

LECLERC S

BERNARD S

AUGER S

S

ROAD TO PORCUPINE

PORCUPINE RIVER

POWER LINE

ROAD TO MATHESON

PORCUPINE

FREDERICKHOUSE RIVER

BLANCHARD

I

II

III

IV

V

VI

297

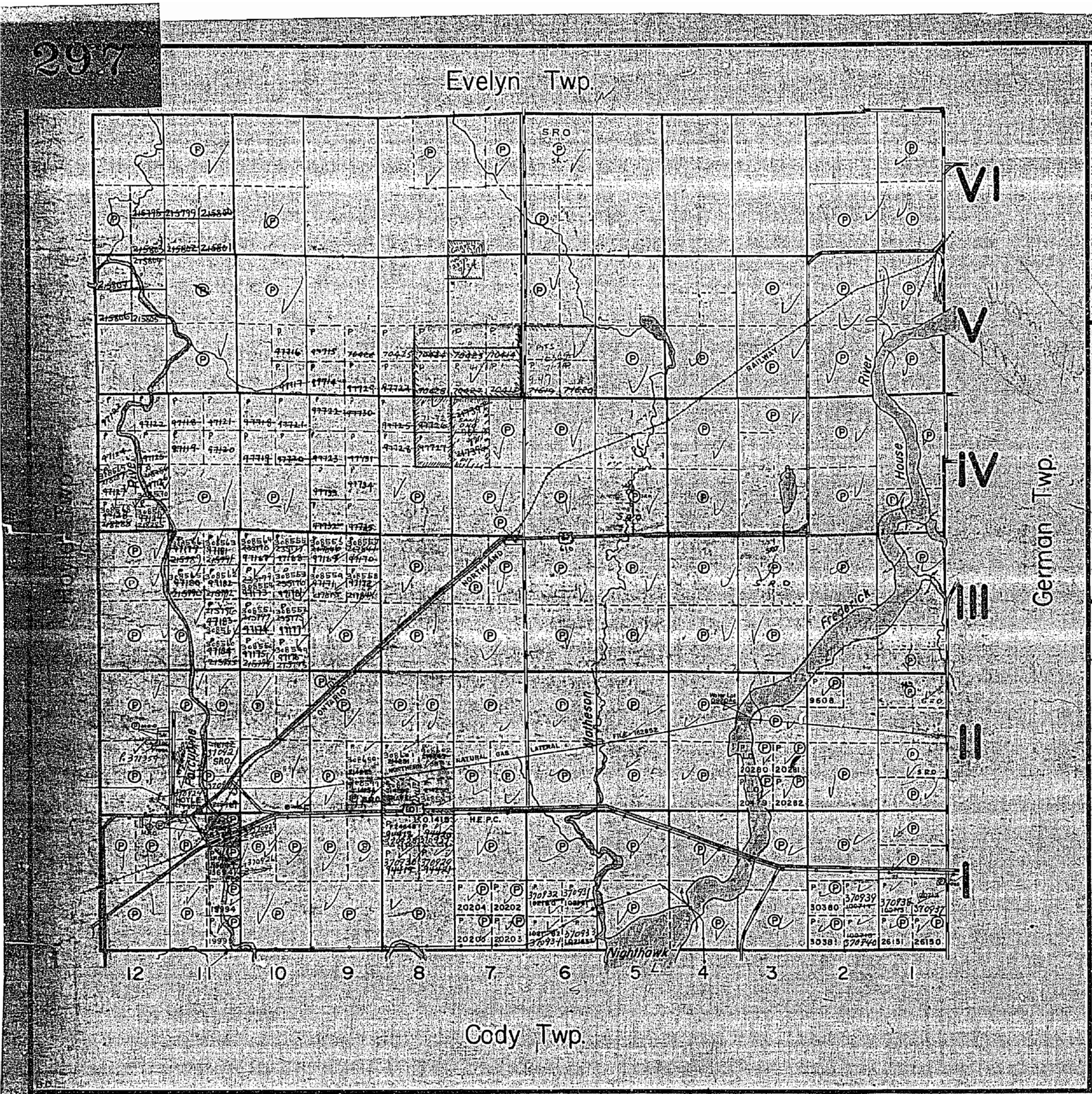

THE TOWNSHIP OF

MATHESON

DISTRICT OF COCHRANE

PORCUPINE MINING DIVISION

SCALE: 1-INCH = 40 CHAINS

LEGEND

PATENTED LAND	P
CROWN LAND SALE	S or C.S.
LEASES	L
LOCATED LAND	Loc.
LICENSE OF OCCUPATION	L.O.
MINING RIGHTS ONLY	M.R.O.
SURFACE RIGHTS ONLY	S.R.O.
ROADS	
IMPROVED ROADS	
KING'S HIGHWAYS	
RAILWAYS	
POWER LINES	
MARSH OR MUSKEG	
MINES	

NOTES

Reserve Flooding Rights to 903' Contour to H.E.P.C. on Frederick House River.

400' Surface rights reservation around all lakes & rivers.

SURFACE RIGHTS ON 3 AREA PURCHASED IN SW 1/4 S 1/2 LOT 8, CON 2 LANDS AND FORESTS

~~No disposition of sand & gravel from May 8th, 1964 until further notice.~~

NE pr. Npr. LOT 11, CON 1

MINING RIGHTS ONLY OPEN ON AREA SHOWN THUS

AREA COLOURED GREEN NOT OPEN FOR STAKING

RECEIVED
JUN 9 1969
AM 7 8 9 10 11 12 1 2 3 4 5 6 PM

PLAN NO. M-297

DEPARTMENT OF MINES
—ONTARIO—

297

MATHESON
PORCUPINE MINING DIVISION
SCALE 40 CHAINS 1 INCH

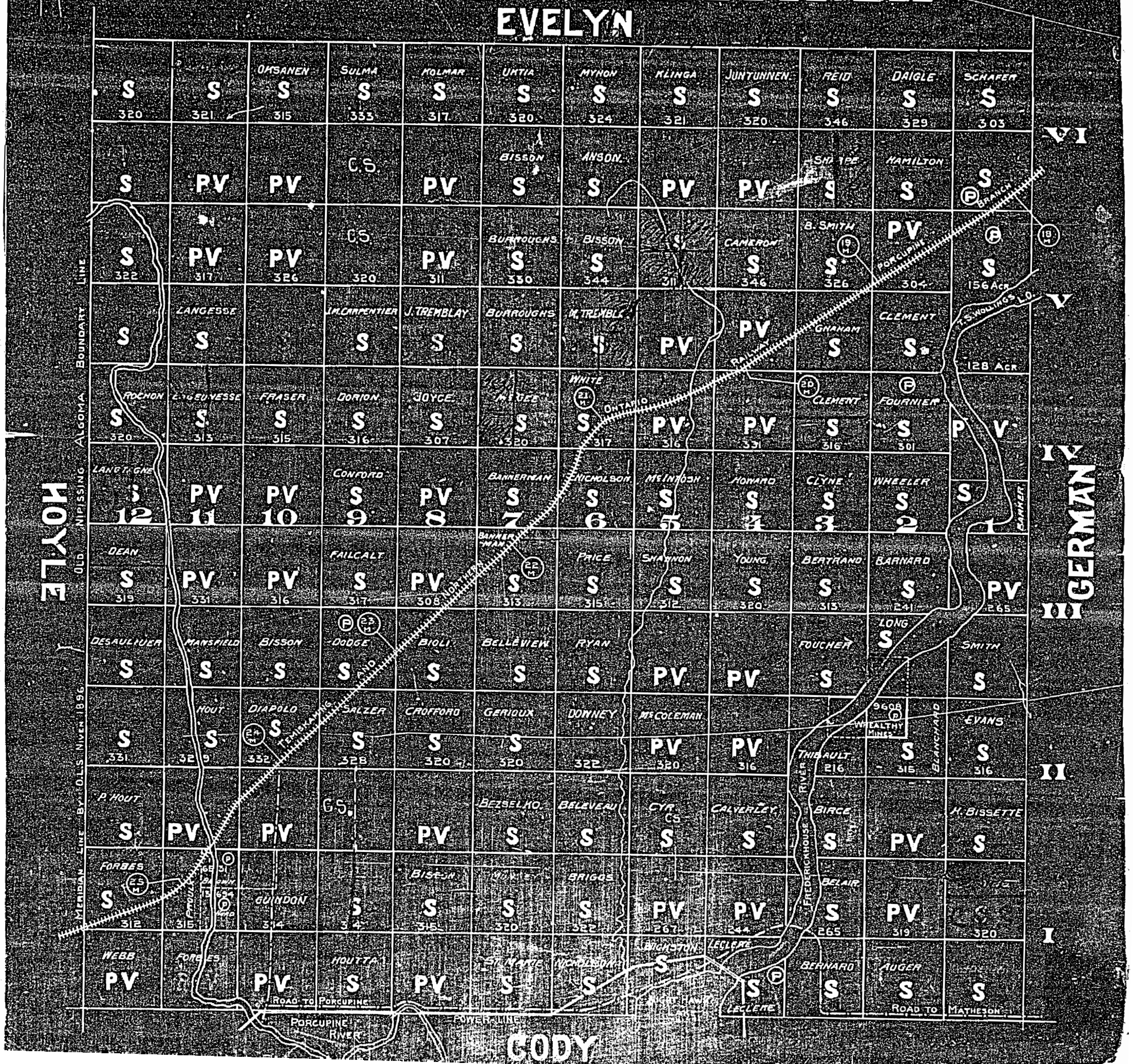

297

Evelyn Twp

Hoyle Twp.

German Twp.

Cody Twp.

THE TOWNSHIP OF MATHESON

DISTRICT OF COCHRANE

PORCUPINE MINING DIVISION

SCALE 1-INCH-40 CHAINS

LEGEND

PATENTED LAND (P)
CROWN LAND SALE (S) S.S.
LEASES (L)
LOCATED LAND Loc.
LICENSE OF OCCUPATION L.O.
MINING RIGHTS ONLY M.R.O.
SURFACE RIGHTS ONLY S.R.O.
ROADS
IMPROVED ROADS
KING'S HIGHWAYS
RAILWAYS
POWER LINES
MARSH OR MUSKEG
MINES

NOTES

Reserve Flooding Rights to 903 Contour Ctb. H.E.P.C. on Frederick House River.

All Farm Locations Sold After Oct 27, 1942 Cover Surface Rights Only.

All Mining Claims Staked After May 21, 1945 Cover Mining Rights Only.

PLAN NO - M-297

DEPARTMENT OF MINES
—ONTARIO—

297



THE TOWNSHIP OF

MATHESON

DISTRICT OF COCHRANE

PORCUPINE MINING DIVISION

SCALE 1-INCH = 40 CHAINS

LEGEND

PATENTED LAND	P
CROWN LAND SALE	S or C.S.
LEASES	L
LOCATED LAND	Loc.
LICENSE OF OCCUPATION	L.O.
MINING RIGHTS ONLY	M.R.O.
SURFACE RIGHTS ONLY	S.R.O.
ROADS	
IMPROVED ROADS	
KING'S HIGHWAYS	
RAILWAYS	
POWER LINES	
MARSH OR MUSKEG	
MINES	

NOTES

Reserve Flooding Rights to 90% Contour to H.E.P.C. on Frederick House River.

All Farm Locations Sold After Oct. 27 1943 Cover Surface Rights Only.

All Mining Claims Staked After May 21 1945 Cover Mining Rights Only.

CLAIMS NOW COVER SURFACE AND MINING RIGHTS SEE HAND ROLL

PLAN NO. - M-297

DEPARTMENT OF MINES
—ONTARIO—

MAP SYMBOLOGY

Aerial Cableway
Boundary
International
Interprovincial
District, Township, Indian Reserve
Agreements
Lot, Concession
Agreements
Park Boundary
Bridge
Road, Railroad
Building
Chimney
Cliff, Pit, Pile
Contours
Interpolated
Approximate
Depression
Control Points
Horizontal
Vertical
Culvert
Falls
Double line river
Fence, Hedge, Wall
Feature Outline (Construction features, etc.)
Flooded Land
Lock
Marsh or Swamp
Mast
Mine Head Frame
Outcrop

Pipeline (above ground)
Railroad
Single Track
Double Track
Abandoned
Turntable
Road
Highway, County Township
Access (road of draughtful maintenance or significant driveway)
Trail, Bush Road (portage, slip)
Rapids
Double line river with multiple rapids
Double line river with multiple islands
Reservoir
River, Stream, Canal
Approximate Seasonal
Direction of flow
Rock (significant)
Shoal
Spot Elevation (lake elevations)
Tower
Transmission Line
Poles
Pylons
Tunnel
Utility Poles
Wharf, Dock, Pier
Wooded Area

AREAS WITHDRAWN FROM DISPOSITION

M.R.O. – MINING RIGHTS ONLY
S.R.O. – SURFACE RIGHTS ONLY
M.+S. – MINING AND SURFACE RIGHTS

Description	Order No.	Date	Disposition	File

EVELYN TWP. G-

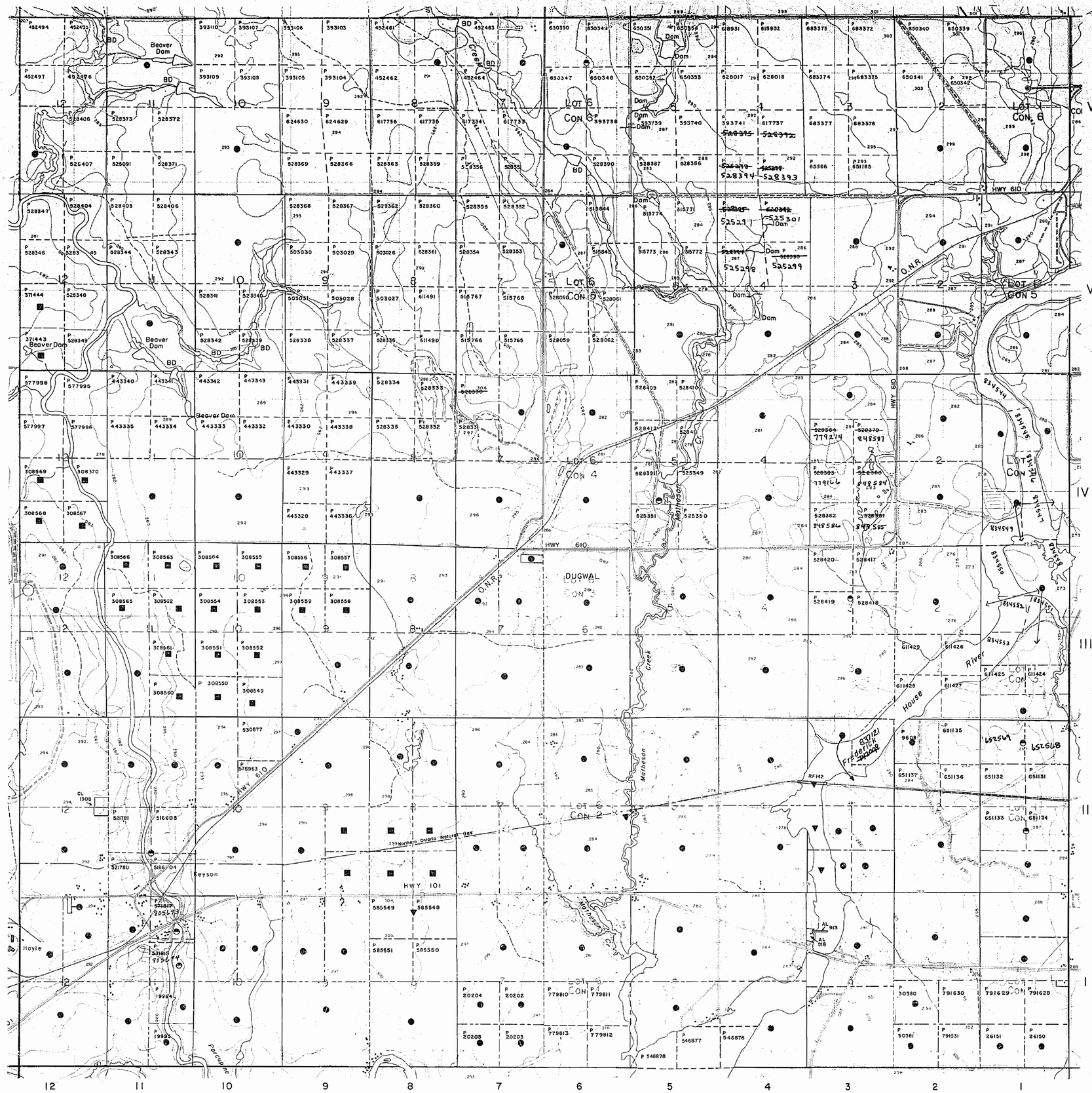

HOYLE TWP. G-3987

GERMAN TWP. G-3992

CODY TWP. G-3994

LEGEND

HIGHWAY AND ROUTE No.
OTHER ROADS
TRAILS
SURVEYED LINES:
TOWNSHIPS, BASE LINES, ETC.
LOTS, MINING CLAIMS, PARCELS, ETC.
UNSURVEYED LINES:
LOT LINES
PARCEL BOUNDARY
MINING CLAIMS ETC.
RAILWAY AND RIGHT OF WAY
UTILITY LINES
NON-PERENNIAL STREAM
FLOODING OR FLOODING RIGHTS
SUBDIVISION OR COMPOSITE PLAN
RESERVATIONS
ORIGINAL SHORELINE
MARSH OR MUSKEG
MINES
TRAVERSE MONUMENT

DISPOSITION OF CROWN LANDS

TYPE OF DOCUMENT	SYMBOL
PATENT, SURFACE & MINING RIGHTS	
" , SURFACE RIGHTS ONLY	
" , MINING RIGHTS ONLY	
LEASE, SURFACE & MINING RIGHTS	
" , SURFACE RIGHTS ONLY	
" , MINING RIGHTS ONLY	
LICENCE OF OCCUPATION	
ORDER-IN-COUNCIL	OC
RESERVATION	
CANCELLED	
SAND & GRAVEL	

NOTE: MINING RIGHTS IN PARCELS PATENTED PRIOR TO MAY 6, 1913, VESTED IN ORIGINAL PATENTEE BY THE PUBLIC LANDS ACT, R.S.O. 1970, CHAP. 380, SEC. 63, SUBSEC 1.

500 0 1000 Metres
10 0 10 20 30 40 50 60 70 Chains
500 0 1000 2000 3000 4000 5000 Feet

SCALE 1:20 000

NOTES

FLOODING RIGHTS ON THE FREDERICK HOUSE RIVER TO 903' CONTOUR RESERVED TO H.E.P.C.

TOWNSHIP

MATHESON

M.N.R. ADMINISTRATIVE DISTRICT
TIMMINS
MINING DIVISION
PORCUPINE
LAND TITLES / REGISTRY DIVISION
COCHRANE

Ministry of Natural Resources — Land Management Branch
Ontario

Date FEBRUARY, 1984
Received March 15/84

Number G-3982



EVELYN TWP
297
M 297
VI
V
IV
III
II
I
School
Frederick
House R.
Night Hawk L.
12
11
10
9
8
7
6
5
4
3
2
1

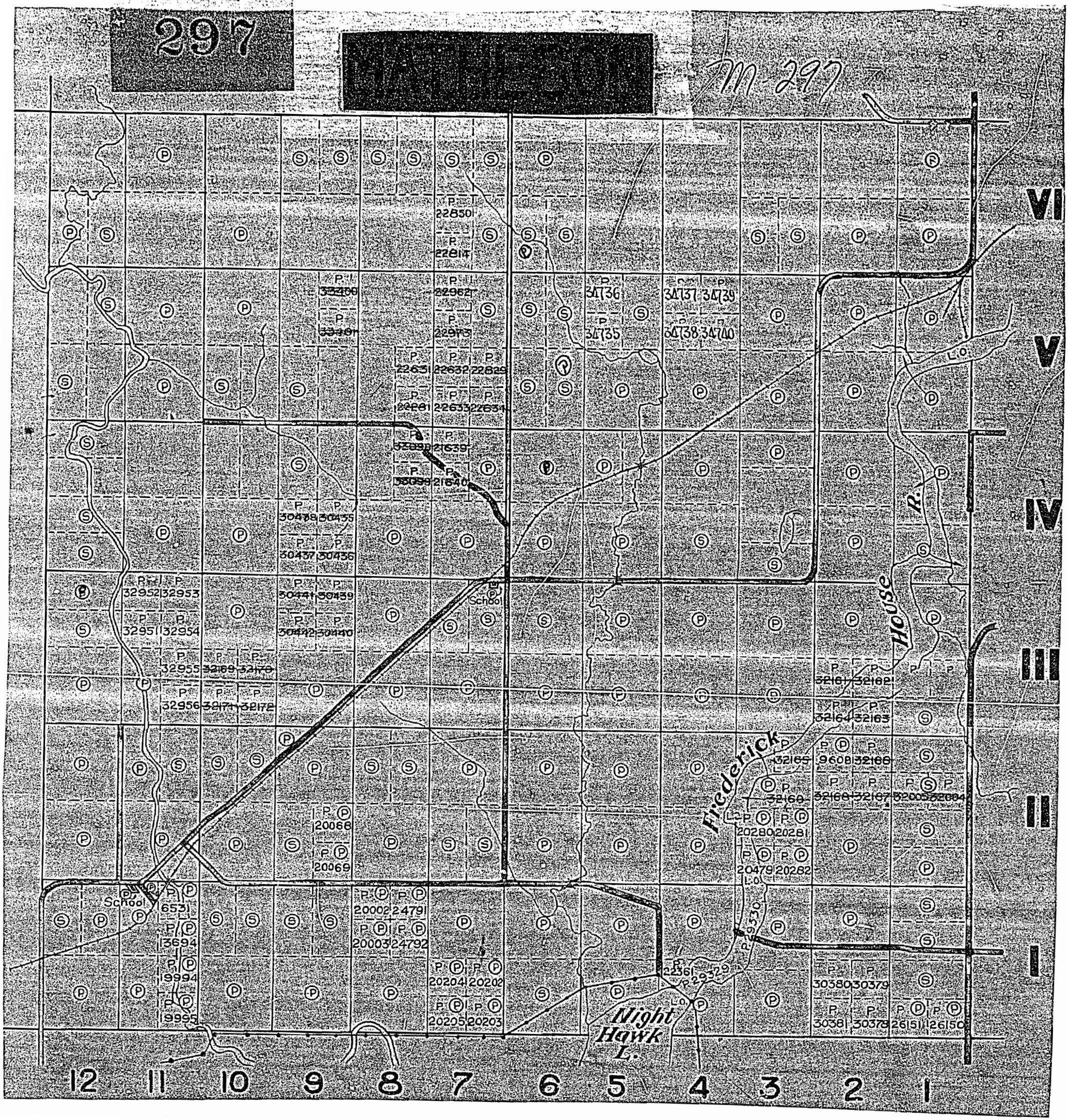
297
[redacted]
M-297
VI
V
IV
III
II
I
12
11
10
9
8
7
6
5
4
3
2
1
School
Frederick
House R.
Night Hawk L.
22850
22814
22962
22973
22631
22632
22829
22281
22633
22634
21639
21640
30438
30435
30437
30436
30441
30439
30442
30440
32952
32953
32951
32954
32955
32169
32170
32956
32171
32172
34736
34737
34739
34735
34738
34740
32161
32162
32164
32163
32165
9608
32166
32160
32168
32167
32005
32004
20280
20281
20479
20282
20068
20069
6531
13694
19994
19995
20002
24791
20003
24792
20204
20202
20205
20203
22361
29329
30380
30379
30381
30378
26151
26150

MAP SYMBOLOGY

Aerial Cableway
Boundary
International
Interprovincial
District, Township Indian Reserve
Approximate
Lot, Concession
Approximate
Park Boundary
Bridge
Road, Railroad
Building
Chimney
Cliff, Pit, Pile
Contours
Interpolated
Approximate
Depression
Control Points
Horizontal
Vertical
Culvert
Falls
Double line river
Fence, Hedge, Wall
Feature Outline (construction features, etc.)
Flooded Land
Lock
Marsh or Swamp
Mast
Mine Head Frame
Outcrop

Pipeline (above ground)
Railroad
Single Track
Double Track
Abandoned
Turntable
Road
Highway, County, Township
Access (road of doubtful maintenance or significant driveway)
Trail, Bush Road (portage, blitz)
Rapids
Double line river with multiple rapids
Double line river with multiple rapids
Reservoir
River, Stream, Canal
Approximate seasonal
Direction of flow
Rock (significant)
Shoal
Spot Elevation (lake elevations)
Tower
Transmission Line
Poles
Pylons
Tunnel
Utility Poles
Wharf, Dock, Pier
Wooded Area

AREAS WITHDRAWN FROM DISPOSITION

M.R.O. – MINING RIGHTS ONLY
S.R.O. – SURFACE RIGHTS ONLY
M.+S. – MINING AND SURFACE RIGHTS

Description	Order No.	Date	Disposition	File

THE INFORMATION THAT APPEARS ON THIS MAP HAS BEEN COMPILED FROM VARIOUS SOURCES, AND ACCURACY IS NOT GUARANTEED. THOSE WISHING TO STAKE MINING CLAIMS SHOULD CONSULT WITH THE MINING RECORDER, MINISTRY OF NORTHERN DEVELOPMENT AND MINES, FOR ADDITIONAL INFORMATION ON THE STATUS OF THE LANDS SHOWN HEREON.

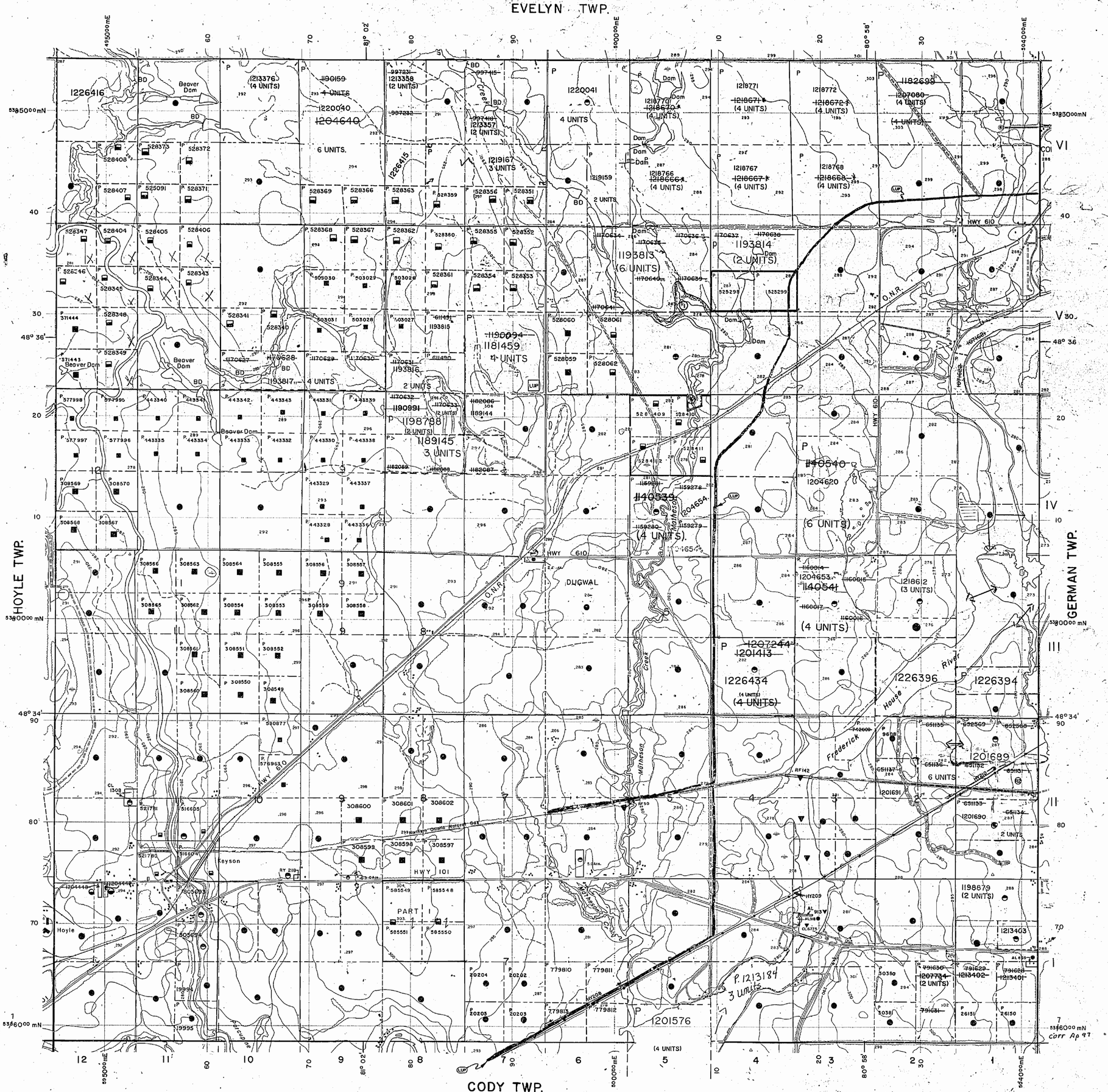

LEGEND

HIGHWAY AND ROUTE No.
OTHER ROADS
TRAILS
SURVEYED LINES:
TOWNSHIPS, BASE LINES, ETC.
LOTS, MINING CLAIMS, PARCELS, ETC.
UNSURVEYED LINES:
LOT LINES
PARCEL BOUNDARY
MINING CLAIMS ETC.
RAILWAY AND RIGHT OF WAY
UTILITY LINES
NON-PERENNIAL STREAM
FLOODING OR FLOODING RIGHTS
SUBDIVISION OR COMPOSITE PLAN
RESERVATIONS
ORIGINAL SHORELINE
MARSH OR MUSKEG
MINES
TRAVERSE MONUMENT

DISPOSITION OF CROWN LANDS

TYPE OF DOCUMENT	SYMBOL
PATENT, SURFACE & MINING RIGHTS	
" , SURFACE RIGHTS ONLY	
" , MINING RIGHTS ONLY	
LEASE, SURFACE & MINING RIGHTS	
" , SURFACE RIGHTS ONLY	
" , MINING RIGHTS ONLY	
LICENCE OF OCCUPATION	
ORDER-IN-COUNCIL	OC
RESERVATION	R
CANCELLED	
SAND & GRAVEL	

NOTE: MINING RIGHTS IN PARCELS PATENTED PRIOR TO MAY 6, 1913, VESTED IN ORIGINAL PATENTEE BY THE PUBLIC LANDS ACT, R.S.O. 1970, CHAP. 380, SEC. 63, SUBSEC. 1.

500 0 1000 Metres
10 0 10 20 30 40 50 60 70 Chains
500 0 1000 2000 3000 4000 5000 Feet

SCALE 1:20 000
GRID ZONE : 17

NOTES

FLOODING RIGHTS ON THE FREDERICK HOUSE RIVER TO 903' CONTOUR RESERVED TO H.E.P.C.

(R) FLOODING RIGHTS RESERVED TO DUCKS UNLIMITED (FILE #M890.00057) OCTOBER 31, 1988

(A) ~~THIS TWP. IS SUBJECT TO FOREST ACTIVITIES IN 1992/93. FURTHER INFORMATION AVAILABLE ON FILE.~~

LUP PENDING LAND USE PERMIT - MAR. 18/92

93 PENDING APPLICATION UNDER THE PUBLIC LANDS ACT NOTICE RECEIVED 92-NOV-17 (AGRICULTURAL)

LUP APPLICATION PENDING UNDER PUBLIC LANDS ACT NOTICE RECEIVED 93-MAR-30 (SNOWMOBILE TRAIL)

(A) THIS TWP. IS SUBJECT TO FOREST ACTIVITY IN 1994/95 FURTHER INFORMATION AVAILABLE ON FILE.

* – APPLICATION TO RECORD AMENDED

TOWNSHIP

MATHESON

M.N.R. ADMINISTRATIVE DISTRICT

TIMMINS

MINING DIVISION

PORCUPINE

LAND TITLES / REGISTRY DIVISION

COCHRANE

Ontario Ministry of Natural Resources — Land Management Branch

ORIGINAL COMPILATION	JULY 1984	Number
ACTIVATED JULY 7, 1992 BY D.C. REVISED CHECKED BY G.W.		G-3982

corr Ap 97

297

PORCUPINE MINING DIVISION

SCALE 40 CHAINS 1 INCH

EVELYN

CODY

AUG. 2ND. 1921

PATENTED LOTS MARKED THUS (P)



EVELYN TWP
297
M-297
VI
V
IV
III
II
I
School
Frederick
House
R.
Night Hawk L.
12 11 10 9 8 7 6 5 4 3 2 1
CODY TWP

297

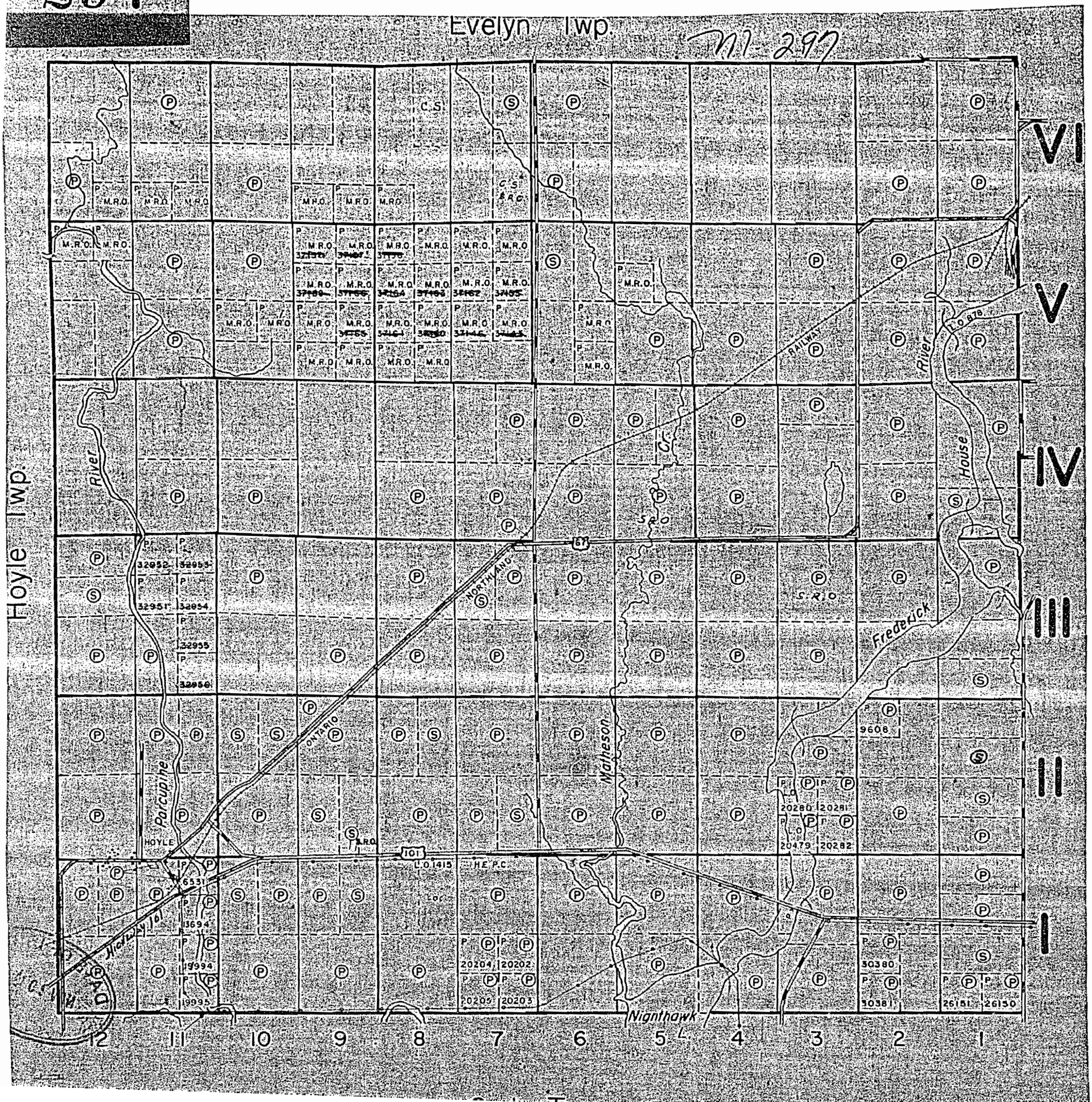

Evelyn Twp.
Hoyle Twp.
VI
V
IV
III
II
I
12
11
10
9
8
7
6
5
4
3
2
1
Parcupine
River
Matheson
Frederick
House
River
Nighthawk
Cr.
NORTHLAND
ONTARIO
RAILWAY
HOYLE
Highway 101
67
101
C.S.
C.S. & R.O.
S.R.O.
M.R.O.
L.O. 1415
H.E.P.C.
L.O. 878
32952
32953
32951
32954
32955
32956
6531
13694
19994
19995
20204
20202
20205
20203
20280
20281
20479
20282
9608
30380
30381
26151
26150

297



THE TOWNSHIP OF

MATHESON

DISTRICT OF COCHRANE

PORCUPINE MINING DIVISION

SCALE 1 INCH = 40 CHAINS

LEGEND

PATENTED LAND	P
CROWN LAND SALE	S or C.S.
LEASES	L
LOCATED LAND	L.O.
LICENSE OF OCCUPATION	L.O.
MINING RIGHTS ONLY	M.R.O.
SURFACE RIGHTS ONLY	S.R.O.
ROADS	
IMPROVED ROADS	
KING'S HIGHWAYS	
RAILWAYS	
POWER LINES	
MARSH OR MUSKEG	
MINES	

NOTES

Reserve Flooding Rights to 903' Contour to H.E.P.C. on Frederick House River

400' Surface rights reservation around all lakes & rivers

No disposition of sand & gravel from May 8th 1964 until further notice

PORCUPINE MINING DIV. RECEIVED MAY 30 1968

PLAN NO. M-297

DEPARTMENT OF MINES
ONTARIO

MAP SYMBOLOGY

Aerial Cableway
Boundary
International
Interprovincial
District, Township Indian Reserve
Approximate
Lot, Concession
Approximate
Park Boundary
Bridge
Road, Railroad
Building
Chimney
Cliff, Pit, Pile
Contours
Interpolated
Approximate
Depression
Control Points
Horizontal
Vertical
Culvert
Falls
Fence, Hedge, Wall
Feature Outline (Construction features, etc.)
Flooded Land
Lock
Marsh or Swamp
Mast
Mine Head Frame
Outcrop

Pipeline (above ground)
Railroad
Single Track
Double Track
Abandoned
Turntable
Road
Highway, County Township
Access (road of doughtful maintenance or significant driveway)
Trail, Bush Road (portage, otley)
Rapids
Double line river with multiple rapids
Double line river with multiple rapids
Reservoir
River, Stream, Canal
Approximate Seasonal
Direction of flow
Rock Significant
Shoal
Spot Elevation (base elevations)
Tower
Transmission Line
Poles
Pylons
Tunnel
Utility Poles
Wharf, Dock, Pier
Wooded Area

AREAS WITHDRAWN FROM DISPOSITION

M.R.O. – MINING RIGHTS ONLY
S.R.O. – SURFACE RIGHTS ONLY
M.+ S. – MINING AND SURFACE RIGHTS

Description	Order No.	Date	Disposition	File

THE INFORMATION THAT APPEARS ON THIS MAP HAS BEEN COMPILED FROM VARIOUS SOURCES, AND ACCURACY IS NOT GUARANTEED. THOSE WISHING TO STAKE MINING CLAIMS SHOULD CONSULT WITH THE MINING RECORDER, MINISTRY OF NORTHERN DEVELOPMENT AND MINES, FOR ADDITIONAL INFORMATION ON THE STATUS OF THE LANDS SHOWN HEREON.

EVELYN TWP.

HOYLE TWP.

GERMAN TWP.

CODY TWP.

LEGEND

HIGHWAY AND ROUTE No.
OTHER ROADS
TRAILS
SURVEYED LINES:
TOWNSHIPS, BASE LINES, ETC.
LOTS, MINING CLAIMS, PARCELS, ETC.
UNSURVEYED LINES:
LOT LINES
PARCEL BOUNDARY
MINING CLAIMS ETC.
RAILWAY AND RIGHT OF WAY
UTILITY LINES
NON-PERENNIAL STREAM
FLOODING OR FLOODING RIGHTS
SUBDIVISION OR COMPOSITE PLAN
RESERVATIONS
ORIGINAL SHORELINE
MARSH OR MUSKEG
MINES
TRAVERSE MONUMENT

DISPOSITION OF CROWN LANDS

TYPE OF DOCUMENT	SYMBOL
PATENT, SURFACE & MINING RIGHTS	
" , SURFACE RIGHTS ONLY	
" , MINING RIGHTS ONLY	
LEASE, SURFACE & MINING RIGHTS	
" , SURFACE RIGHTS ONLY	
" , MINING RIGHTS ONLY	
LICENCE OF OCCUPATION	
ORDER-IN-COUNCIL	OC
RESERVATION	R
CANCELLED	X
SAND & GRAVEL	

NOTE: MINING RIGHTS IN PARCELS PATENTED PRIOR TO MAY 6, 1913, VESTED IN ORIGINAL PATENTEE BY THE PUBLIC LANDS ACT, R.S.O. 1970, CHAP. 380, SEC. 63, SUBSEC. 1.

500 0 1000 Metres
10 0 10 20 30 40 50 60 70 Chains
500 0 1000 2000 3000 4000 5000 Feet

SCALE 1:20 000
GRID ZONE : 17

NOTES

FLOODING RIGHTS ON THE FREDERICK HOUSE RIVER TO 903' CONTOUR RESERVED TO H.E.P.C.

(A) FLOODING RIGHTS RESERVED TO DUCKS UNLIMITED (FILE #M890.00057) OCTOBER 31, 1988

(T) ~~THIS TWP. IS SUBJECT TO FOREST ACTIVITIES IN 1992/93. FURTHER INFORMATION AVAILABLE ON FILE.~~

LUP PENDING LAND USE PERMIT - MAR. 18/92

(R) PENDING APPLICATION UNDER THE PUBLIC LANDS ACT NOTICE RECEIVED 92-NOV-17 (AGRICULTURAL)

(LUP) APPLICATION PENDING UNDER PUBLIC LANDS ACT NOTICE RECEIVED 93-MAR-30 (SNOWMOBILE TRAIL)

(T) ~~THIS TWP. IS SUBJECT TO FOREST ACTIVITY IN 1994/95 FURTHER INFORMATION AVAILABLE ON FILE.~~

* – APPLICATION TO RECORD AMENDED

TOWNSHIP

MATHESON

M.N.R. ADMINISTRATIVE DISTRICT

TIMMINS

MINING DIVISION

PORCUPINE

LAND TITLES / REGISTRY DIVISION

COCHRANE

Ministry of Natural Resources — Land Management Branch
Ontario

ORIGINAL COMPILATION	JULY 1984	Number
ACTIVATED JULY 7, 1992 BY D.C.		G-3982
REVISED		
CHECKED BY G.W.		

corr Ap 97

297

Evelyn Twp.

Hoyle Twp.

German Twp.

Cody Twp.

VI

V

IV

III

II

I

12 11 10 9 8 7 6 5 4 3 2 1

THE TOWNSHIP OF MATHESON

DISTRICT OF COCHRANE

PORCUPINE MINING DIVISION

SCALE 1-INCH = 40 CHAINS

LEGEND

PATENTED LAND (P)
CROWN LAND SALE (S) or C.S.
LEASES (L)
LOCATED LAND Loc.
LICENSE OF OCCUPATION L.O.
MINING RIGHTS ONLY M.R.O.
SURFACE RIGHTS ONLY S.R.O.
ROADS
IMPROVED ROADS
KING'S HIGHWAYS
RAILWAYS
POWER LINES
MARSH OR MUSKEG
MINES

NOTES

Reserve Flooding Rights to 903' Contour to H.E.P.C. on Frederick House River.

400' Surface rights reservation around all lakes & rivers.

No disposition of sand & gravel from May 8th 1964 until further notice.

PORCUPINE MINING DIV.
RECEIVED
MAY 26 1966
AM 7 8 9 10 11 12 1 2 3 4 5 6 PM

PLAN NO. M-297

DEPARTMENT OF MINES
—ONTARIO—

MAP SYMBOLOGY

- Aerial Cableway
- Boundary
  - International
  - Interprovincial
  - District, Township Indian Reserve
  - Approximate
  - Lot, Concession
  - Approximate
  - Park Boundary
- Bridge
  - Road, Railroad
- Building
- Chimney
- Cliff, Pit, Pile
- Contours
  - Interpolated
  - Approximate
  - Depression
- Control Points
  - Horizontal
  - Vertical
- Culvert
- Falls
  - Double line river
- Fence, Hedge, Wall
- Feature Outline (Construction features, etc.)
- Flooded Land
- Lock
- Marsh or Swamp
- Mast
- Mine Head Frame
- Outcrop
- Pipeline (above ground)
- Railroad
  - Single Track
  - Double Track
  - Abandoned
  - Turntable
- Road
  - Highway, County Township
  - Access (road of doughtful maintenance or significant driveway)
  - Trail, Bush Road (portage, slitzy)
- Rapids
  - Double line river with multiple rapids
  - Double line river with multiple rapids
- Reservoir
- River, Stream, Canal
  - Approximate seasonal
  - Direction of flow
- Rock
  - Significant
- Shoal
- Spot Elevation (lake elevations) 300.0
- Tower
- Transmission Line
  - Poles
  - Pylons
- Tunnel
- Utility Poles
- Wharf, Dock, Pier
- Wooded Area

AREAS WITHDRAWN FROM DISPOSITION

M.R.O. – MINING RIGHTS ONLY
S.R.O. – SURFACE RIGHTS ONLY
M.+S. – MINING AND SURFACE RIGHTS

Description	Order No.	Date	Disposition	File

THE INFORMATION THAT APPEARS ON THIS MAP HAS BEEN COMPILED FROM VARIOUS SOURCES, AND ACCURACY IS NOT GUARANTEED. THOSE WISHING TO STAKE MINING CLAIMS SHOULD CONSULT WITH THE MINING RECORDER, MINISTRY OF NORTHERN DEVELOPMENT AND MINES, FOR ADDITIONAL INFORMATION ON THE STATUS OF THE LANDS SHOWN HEREON.

EVELYN TWP.

HOYLE TWP.

GERMAN TWP.

CODY TWP.

Beaver Dam

Dugwal

Keyson

Hoyle

Matheson

Frederick House River

Matheson Creek

O.N.R.

HWY 610

HWY 101

HWY 610

HWY 610

HWY 610

297



THE TOWNSHIP OF

MATHESON

DISTRICT OF COCHRANE

PORCUPINE MINING DIVISION

SCALE 1 INCH = 40 CHAINS

LEGEND

PATENTED LAND	P
CROWN LAND SALE	S or C.S.
LEASES	L
LOCATED LAND	Lo.
LICENSE OF OCCUPATION	L.O.
MINING RIGHTS ONLY	M.R.O.
SURFACE RIGHTS ONLY	S.R.O.
ROADS	
IMPROVED ROADS	
KING'S HIGHWAYS	
RAILWAYS	
POWER LINES	
MARSH OR MUSKEG	
MINES	

NOTES

Reserve Flooding Rights to 903 Contour to H.E.P.C. on Frederick House River.

400' Surface rights reservation around all lakes & rivers.

No disposition of sand & gravel from May 8th 1968 until further notice.

PORCUPINE MINING DIV. RECEIVED MAY 30 1968 AM 7 8 9 10 11 12 1 2 3 4 5

PLAN NO. M-297

DEPARTMENT OF MINES
— ONTARIO —

MAP SYMBOLOGY

Aerial Cableway
Boundary
International
Interprovincial
District, Township Indian Reserve
Approximate
Lot, Concession
Approximate
Park Boundary
Bridge
Road, Railroad
Building
Chimney
Cliff, Pit, Pile
Contours
Interpolated
Approximate
Depression
Control Points
Horizontal
Vertical
Culvert
Falls
Double line river
Fence, Hedge, Wall
Feature Outline (Construction features, etc.)
Flooded Land
Lock
Marsh or Swamp
Mast
Mine Head Frame
Outcrop

Pipeline (above ground)
Railroad
Single Track
Double Track
Abandoned
Turntable
Road
Highway, County Township
Access (road of doubtful maintenance or significant driveway)
Trail, Bush Road (portage, etc.)
Rapids
Double line river with multiple rapids
Double line river with multiple rapids
Reservoir
River, Stream, Canal
Approximate (seasonal) Direction of flow
Mack
Significant
School
Spot Elevation (lake elevations)
Tower
Transmission Line
Poles
Pylons
Tunnel
Utility Poles
Wharf, Dock, Pier
Wooded Area

AREAS WITHDRAWN FROM DISPOSITION

M.R.O. – MINING RIGHTS ONLY
S.R.O. – SURFACE RIGHTS ONLY
M.+S. – MINING AND SURFACE RIGHTS

Description	Order No.	Date	Disposition	File

THE INFORMATION THAT APPEARS ON THIS MAP HAS BEEN COMPILED FROM VARIOUS SOURCES, AND ACCURACY IS NOT GUARANTEED. THOSE WISHING TO STAKE MINING CLAIMS SHOULD CONSULT WITH THE MINING RECORDER, MINISTRY OF NORTHERN DEVELOPMENT AND MINES, FOR ADDITIONAL INFORMATION ON THE STATUS OF THE LANDS SHOWN HEREON.

EVELYN TWP.

HOYLE TWP.

GERMAN TWP.

CODY TWP.

DUGWAL

Keyson

Hoyle

Beaver Dam

Frederick House River

Matheson Creek

O.N.R.

HWY 610

HWY 101

HWY 609

Northern Ontario Railway

1226416
1213376 (4 UNITS)
1213358 (2 UNITS)
1220041
1218771 (4 UNITS)
1218772 (4 UNITS)
1219064
1220040
6 UNITS.
1213357 (2 UNITS)
4 UNITS
1218770 (4 UNITS)
1219167 (3 UNITS)
1219159
2 UNITS
1218766 (4 UNITS)
1218767 (4 UNITS)
1218768 (4 UNITS)
1193814 (2 UNITS)
1193813 (6 UNITS)
1181459 4 UNITS
1193816 2 UNITS
1193817 4 UNITS
1198798 (2 UNITS)
1189145 3 UNITS
1189144
1204620 (6 UNITS)
1204654 (14 UNITS)
1204653 (4 UNITS)
1218612 (3 UNITS)
1226434 (4 UNITS)
1226396
1226394
1201689 6 UNITS
1201690 2 UNITS
1198679 (2 UNITS)
P.1213184 3 units
1201576 (4 UNITS)
1227764
1226765
1226766
1226418

PART I

LEGEND

HIGHWAY AND ROUTE No.
OTHER ROADS
TRAILS
SURVEYED LINES:
TOWNSHIPS, BASE LINES, ETC.
LOTS, MINING CLAIMS, PARCELS, ETC.
UNSURVEYED LINES:
LOT LINES
PARCEL BOUNDARY
MINING CLAIMS ETC.
RAILWAY AND RIGHT OF WAY
UTILITY LINES
NON-PERENNIAL STREAM
FLOODING OR FLOODING RIGHTS
SUBDIVISION OR COMPOSITE PLAN
RESERVATIONS
ORIGINAL SHORELINE
MARSH OR MUSKEG
MINES
TRAVERSE MONUMENT

DISPOSITION OF CROWN LANDS

TYPE OF DOCUMENT	SYMBOL
PATENT, SURFACE & MINING RIGHTS	●
" SURFACE RIGHTS ONLY	◓
" MINING RIGHTS ONLY	◒
LEASE, SURFACE & MINING RIGHTS	■
" SURFACE RIGHTS ONLY	◨
" MINING RIGHTS ONLY	◧
LICENCE OF OCCUPATION	▼
ORDER-IN-COUNCIL	OC
RESERVATION	(R)
CANCELLED	⊗
SAND & GRAVEL	(S)

NOTE: MINING RIGHTS IN PARCELS PATENTED PRIOR TO MAY 6, 1913, VESTED IN ORIGINAL PATENTEE BY THE PUBLIC LANDS ACT, R.S.O. 1970, CHAP. 380, SEC. 63, SUBSEC 1.

500 0 1000 Metres
10 0 10 20 30 40 50 60 70 Chains
500 0 1000 2000 3000 4000 5000 Feet

SCALE 1:20 000
GRID ZONE : 17

NOTES

FLOODING RIGHTS ON THE FREDERICK HOUSE RIVER TO 903' CONTOUR RESERVED TO H.E.P.C.

(R) FLOODING RIGHTS RESERVED TO DUCKS UNLIMITED (FILE #W850.00057) OCTOBER 31, 1988

LUP PENDING LAND USE PERMIT – MAR.18/92

(S) PENDING APPLICATION UNDER THE PUBLIC LANDS ACT NOTICE RECEIVED 92-NOV-17 (AGRICULTURAL)

(LUP) APPLICATION PENDING UNDER PUBLIC LANDS ACT NOTICE RECEIVED 93-MAR-30 (SNOWMOBILE TRAIL)

X

* – APPLICATION TO RECORD AMENDED

DATE OF ISSUE
JUN 04 1998
PROVINCIAL RECORDING OFFICE – SUDBURY

TOWNSHIP

MATHESON

M.N.R. ADMINISTRATIVE DISTRICT
TIMMINS
MINING DIVISION
PORCUPINE
LAND TITLES / REGISTRY DIVISION
COCHRANE

Ministry of Natural Resources — Land Management Branch
Ontario

ORIGINAL COMPILATION JULY 1984
ACTIVATED JULY 7, 1992 BY D.C.
REVISED
CHECKED BY G.W.

Number G-3982

297



THE TOWNSHIP OF

MATHESON

DISTRICT OF COCHRANE

PORCUPINE MINING DIVISION

SCALE 1-INCH=40 CHAINS

LEGEND

PATENTED LAND	P
CROWN LAND SALE	S or C.S.
LEASES	L
LOCATED LAND	Loc.
LICENSE OF OCCUPATION	L.O.
MINING RIGHTS ONLY	M.R.O.
SURFACE RIGHTS ONLY	S.R.O.
ROADS	
IMPROVED ROADS	
KING'S HIGHWAYS	
RAILWAYS	
POWER LINES	
MARSH OR MUSKEG	
MINES	

NOTES

Reserve Flooding Rights to 905 Contour to H.E.P.C. on Frederick House River.

All Farm Locations Sold After Oct. 27, 1942 Cover Surface Rights Only.

All Mining Claims Staked After May 21, 1945 Cover Mining Rights Only.

CLAIMS NOW COVER SURFACE AND MINING RIGHTS SEE LAND ROLL

PLAN NO. M-297

DEPARTMENT OF MINES
ONTARIO

MAP SYMBOLOGY

- Aerial Cableway
- Boundary
  - International
  - Interprovincial
  - District, Township, Indian Reserve
  - Approximate
  - Lot, Concession
  - Approximate
  - Park Boundary
- Bridge
  - Road, Railroad
- Building
- Chimney
- Cliff, Pit, Pile
- Contours
  - Interpolated
  - Approximate
  - Depression
- Control Points
  - Horizontal
  - Vertical
- Culvert
- Falls
  - Double line river
- Fence, Hedge, Wall
- Feature Outline (Construction features, etc.)
- Flooded Land
- Lock
- Marsh or Swamp
- Mast
- Mine Head Frame
- Outcrop
- Pipeline (above ground)
- Railroad
  - Single Track
  - Double Track
  - Abandoned
  - Turntable
- Road
  - Highway, County, Township
  - Access (road of doubtful maintenance or significant driveway)
  - Trail, Bush Road (portage, alley)
- Rapids
  - Double line river with multiple rapids
  - Double line river with multiple rapids
- Reservoir
- River, Stream, Canal
  - Approximate seasonal
  - Direction of flow
- Rock
  - Significant
- Shoal
- Spot Elevation (lake elevations)
- Tower
- Transmission Line
  - Poles
  - Pylons
- Tunnel
- Utility Poles
- Wharf, Dock, Pier
- Wooded Area

AREAS WITHDRAWN FROM DISPOSITION

M.R.O. – MINING RIGHTS ONLY
S.R.O. – SURFACE RIGHTS ONLY
M.+S. – MINING AND SURFACE RIGHTS

Description	Order No.	Date	Disposition	File

THE INFORMATION THAT APPEARS ON THIS MAP HAS BEEN COMPILED FROM VARIOUS SOURCES, AND ACCURACY IS NOT GUARANTEED. THOSE WISHING TO STAKE MINING CLAIMS SHOULD CONSULT WITH THE MINING RECORDER, MINISTRY OF NORTHERN DEVELOPMENT AND MINES, FOR ADDITIONAL INFORMATION ON THE STATUS OF THE LANDS SHOWN HEREON.

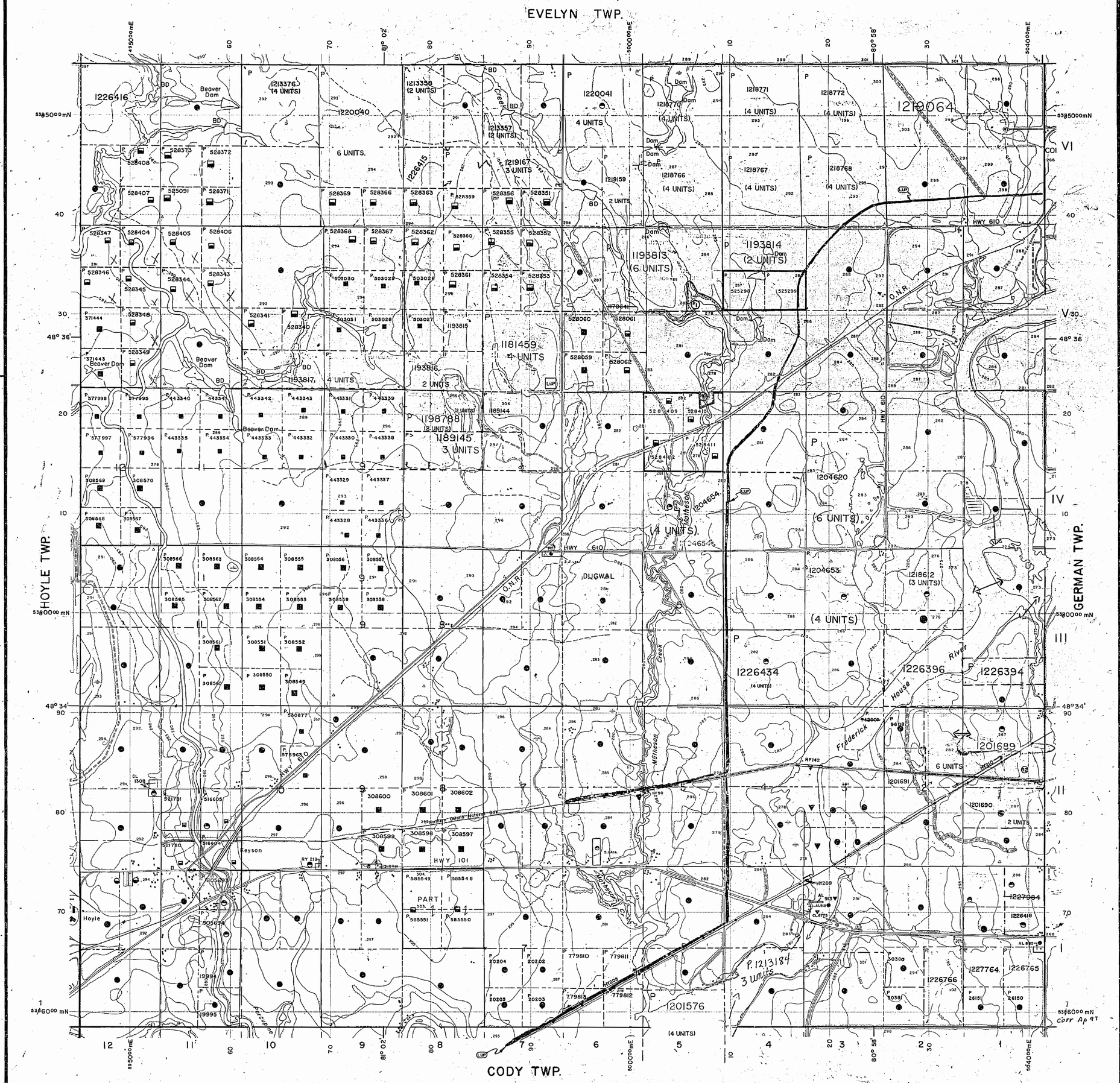

LEGEND

- HIGHWAY AND ROUTE No.
- OTHER ROADS
- TRAILS
- SURVEYED LINES:
  - TOWNSHIPS, BASE LINES, ETC.
  - LOTS, MINING CLAIMS, PARCELS, ETC.
- UNSURVEYED LINES:
  - LOT LINES
  - PARCEL BOUNDARY
  - MINING CLAIMS ETC.
- RAILWAY AND RIGHT OF WAY
- UTILITY LINES
- NON-PERENNIAL STREAM
- FLOODING OR FLOODING RIGHTS
- SUBDIVISION OR COMPOSITE PLAN
- RESERVATIONS
- ORIGINAL SHORELINE
- MARSH OR MUSKEG
- MINES
- TRAVERSE MONUMENT

DISPOSITION OF CROWN LANDS

TYPE OF DOCUMENT	SYMBOL
PATENT, SURFACE & MINING RIGHTS	●
" , SURFACE RIGHTS ONLY	
" , MINING RIGHTS ONLY	
LEASE, SURFACE & MINING RIGHTS	■
" , SURFACE RIGHTS ONLY	
" , MINING RIGHTS ONLY	
LICENCE OF OCCUPATION	▼
ORDER-IN-COUNCIL	OC
RESERVATION	
CANCELLED	
SAND & GRAVEL	

NOTE: MINING RIGHTS IN PARCELS PATENTED PRIOR TO MAY 6, 1913, VESTED IN ORIGINAL PATENTEE BY THE PUBLIC LANDS ACT, R.S.O. 1970, CHAP. 380, SEC. 63, SUBSEC 1.

Metres 500 0 1000 Metres
Chains 10 0 10 20 30 40 50 60 70 Chains
Feet 500 0 1000 2000 3000 4000 5000 Feet

SCALE 1:20 000
GRID ZONE : 17

NOTES

FLOODING RIGHTS ON THE FREDERICK HOUSE RIVER TO 903' CONTOUR RESERVED TO H.E.P.C.

FLOODING RIGHTS RESERVED TO DUCKS UNLIMITED (FILE #M890.00057) OCTOBER 31, 1988

LUP PENDING LAND USE PERMIT – MAR. 16/92

PENDING APPLICATION UNDER THE PUBLIC LANDS ACT NOTICE RECEIVED 92-NOV-17 (AGRICULTURAL)

LUP APPLICATION PENDING UNDER PUBLIC LANDS ACT NOTICE RECEIVED 93-MAR-30 (SNOWMOBILE TRAIL)

X

* – APPLICATION TO RECORD AMENDED

DATE OF ISSUE
JUL 13 1990
PROVINCIAL RECORDING OFFICE - SUDBURY

TOWNSHIP

MATHESON

M.N.R. ADMINISTRATIVE DISTRICT
TIMMINS
MINING DIVISION
PORCUPINE
LAND TITLES / REGISTRY DIVISION
COCHRANE

Ontario Ministry of Natural Resources — Land Management Branch

ORIGINAL COMPILATION JULY 1984
ACTIVATED JULY 7, 1992 BY D.C.
REVISED
CHECKED BY G.W.

Number G-3982



EVELYN TWP.
297
M 297
VI
V
IV
III
II
I
School
Frederick
House
Night Hawk L.
12 11 10 9 8 7 6 5 4 3 2 1
CODY TWP.

MAP SYMBOLOGY

Aerial Cableway
Boundary
International
Interprovincial
District, Township Indian Reserve
Approximate
Lot, Concession
Apportionate
Park Boundary
Bridge
Road, Railroad
Building
Chimney
Cliff, Pit, Pile
Contours 6.6
Interpolated
Approximate
Depression
Control Points
Horizontal △ 01774051
Vertical ○ 300.02
Culvert
Falls
Double line river
Fence, Hedge, Wall
Feature Outline (Construction features, etc.)
Flooded Land
Lock
Marsh or Swamp
Mast
Mine Head Frame
Outcrop

Pipeline (above ground)
Railroad
Single Track
Double Track
Abandoned
Turntable
Road
Highway, County Township
Access (road of doughtful maintenance or significant driveway)
Trail, Bush Road (portage, alley)
Rapids
Double line river with multiple rapids
Double line river with multiple rapids
Reservoir
River, Stream, Canal
Approximate Seasonal Direction of flow
Rock
Significant
Shoal
Spot Elevation (base elevations) +300.0
Tower
Transmission Line
Poles
Pylons
Tunnel
Utility Poles
Wharf, Dock, Pier
Wooded Area

AREAS WITHDRAWN FROM DISPOSITION

M.R.O. – MINING RIGHTS ONLY
S.R.O. – SURFACE RIGHTS ONLY
M.+S. – MINING AND SURFACE RIGHTS

Description	Order No.	Date	Disposition	File

THE INFORMATION THAT APPEARS ON THIS MAP HAS BEEN COMPILED FROM VARIOUS SOURCES, AND ACCURACY IS NOT GUARANTEED. THOSE WISHING TO STAKE MINING CLAIMS SHOULD CONSULT WITH THE MINING RECORDER, MINISTRY OF NORTHERN DEVELOPMENT AND MINES, FOR ADDITIONAL INFORMATION ON THE STATUS OF THE LANDS SHOWN HEREON.

EVELYN TWP.

HOYLE TWP.

GERMAN TWP.

CODY TWP.

DUGWAL

Keyson

Hoyle

Beaver Dam

Dam

HWY 610

HWY 101

O.N.R.

Mathieson Creek

Frederick House River

Northern Ontario Natural Gas

PART

1226416
1213376 (4 UNITS)
1190159 4 UNITS
1220040
1204640
1213358 (2 UNITS)
1213357 (2 UNITS)
1220041 4 UNITS
1218770 (4 UNITS)
1218771 (4 UNITS)
1218772 (4 UNITS)
1182695
1207080 (4 UNITS)
1226415
6 UNITS.
1219167 3 UNITS
1219159 2 UNITS
1218766 1218666 (4 UNITS)
1218767 1218667 (4 UNITS)
1218768 1218668 (4 UNITS)
1193813 (6 UNITS)
1193814 (2 UNITS)
1190094 1181459 4 UNITS
1193817 4 UNITS
1193816 2 UNITS
1190991 1198788 (2 UNITS)
1189145 3 UNITS
1140539 1204654 (6 UNITS)
1159280 (4 UNITS).
1140540 1204620 (6 UNITS)
1140541 1204653 (4 UNITS)
1218612 (3 UNITS)
1207244 1201413 1226434 (4 UNITS)
1203716 1201409 (4 UNITS)
1203716 1201556 (2 UNITS)
1201689 6 UNITS
1201691
1201690 2 UNITS
1198679 (2 UNITS)
1213403
1213402
1213401
1207734 (2 UNITS)
P.1213184 3 units
1201576 (4 UNITS)

LEGEND

HIGHWAY AND ROUTE No.
OTHER ROADS
TRAILS
SURVEYED LINES:
TOWNSHIPS, BASE LINES, ETC.
LOTS, MINING CLAIMS, PARCELS, ETC.
UNSURVEYED LINES:
LOT LINES
PARCEL BOUNDARY
MINING CLAIMS ETC.
RAILWAY AND RIGHT OF WAY
UTILITY LINES
NON-PERENNIAL STREAM
FLOODING OR FLOODING RIGHTS
SUBDIVISION OR COMPOSITE PLAN
RESERVATIONS
ORIGINAL SHORELINE
MARSH OR MUSKEG
MINES
TRAVERSE MONUMENT

DISPOSITION OF CROWN LANDS

TYPE OF DOCUMENT	SYMBOL
PATENT, SURFACE & MINING RIGHTS	●
" , SURFACE RIGHTS ONLY	◓
" , MINING RIGHTS ONLY	◒
LEASE, SURFACE & MINING RIGHTS	■
" , SURFACE RIGHTS ONLY	◨
" , MINING RIGHTS ONLY	◧
LICENCE OF OCCUPATION	▼
ORDER-IN-COUNCIL	OC
RESERVATION	(R)
CANCELLED	⊗
SAND & GRAVEL	(G)

NOTE: MINING RIGHTS IN PARCELS PATENTED PRIOR TO MAY 6, 1913, VESTED IN ORIGINAL PATENTEE BY THE PUBLIC LANDS ACT, R.S.O. 1970, CHAP. 380, SEC. 63, SUBSEC 1.

500 Metres 0 1000 Metres
10 Chains 0 10 20 30 40 50 60 70 Chains
500 Feet 0 1000 2000 3000 4000 5000 Feet

SCALE 1:20 000
GRID ZONE : 17

NOTES

FLOODING RIGHTS ON THE FREDERICK HOUSE RIVER TO 903' CONTOUR RESERVED TO H.E.P.C.

(R) FLOODING RIGHTS RESERVED TO DUCKS UNLIMITED (FILE #M890.00057) OCTOBER 21, 1988
(F) ~~THIS TWP. IS SUBJECT TO FOREST ACTIVITIES IN 1993/95. FURTHER INFORMATION AVAILABLE ON FILE.~~
LUP PENDING LAND USE PERMIT - MAR. 18/92
(92) PENDING APPLICATION UNDER THE PUBLIC LANDS ACT NOTICE RECEIVED 92-NOV-17 (AGRICULTURAL)
(LUP) APPLICATION PENDING UNDER PUBLIC LANDS ACT NOTICE RECEIVED 93-MAR-30 (SNOWMOBILE TRAIL)
(F) ~~THIS TWP. IS SUBJECT TO FOREST ACTIVITY IN 1994/95. FURTHER INFORMATION AVAILABLE ON FILE.~~
* – APPLICATION TO RECORD AMENDED

DATE OF ISSUE

FEB 24 1998

PROVINCIAL RECORDING OFFICE - SUDBURY

TOWNSHIP

MATHESON

M.N.R. ADMINISTRATIVE DISTRICT

TIMMINS

MINING DIVISION

PORCUPINE

LAND TITLES / REGISTRY DIVISION

COCHRANE

Ontario Ministry of Natural Resources — Land Management Branch

ORIGINAL COMPILATION	JULY 1984	Number
ACTIVATED JULY 7, 1995 BY D.C. REVISED CHECKED BY G.W.		G-3982

corr Ap 97

297

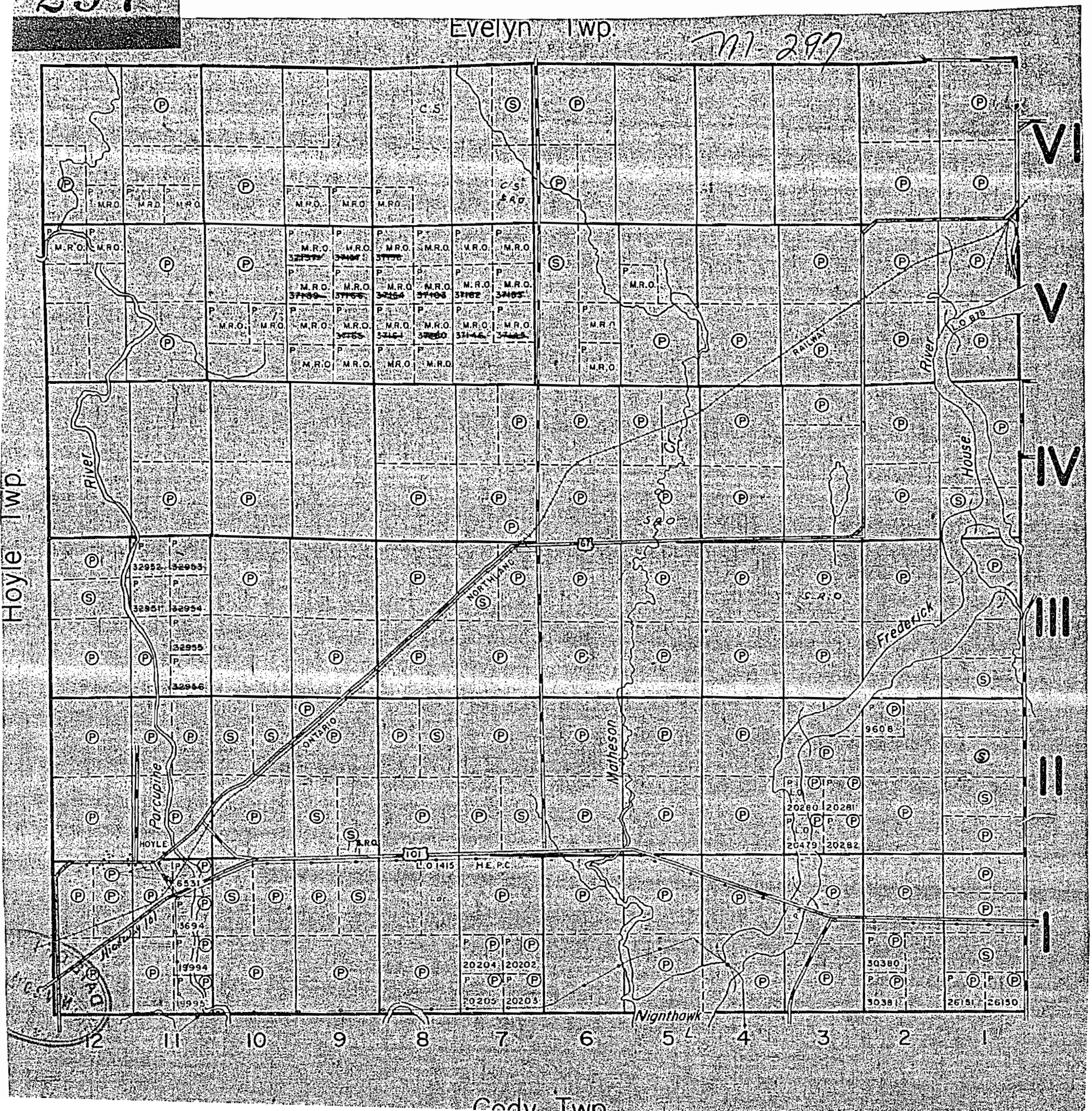

Evelyn Twp.
M-297
Hoyle Twp.
Cody Twp.
VI
V
IV
III
II
I
12
11
10
9
8
7
6
5
4
3
2
1
C.S.
C.S. & R.O.
M.R.O.
RAILWAY
NORTHLAND
ONTARIO
Parcupine
River
Matheson
Frederick
House
Nighthawk
HOYLE
101
67
L.O. 1415
H.E.P.C.
L.O. 878
S.R.O.
32952
32953
32951
32954
32955
32956
6531
13694
19994
19995
20204
20202
20205
20203
9608
20280
20281
20479
20282
30380
30381
26151
26150

297



THE TOWNSHIP OF MATHESON

DISTRICT OF COCHRANE

PORCUPINE MINING DIVISION

SCALE 1 INCH = 40 CHAINS

LEGEND

PATENTED LAND	(P)
CROWN LAND SALE	(S) or C.S.
LEASES	(L)
LOCATED LAND	Loc.
LICENSE OF OCCUPATION	L.O.
MINING RIGHTS ONLY	M.R.O.
SURFACE RIGHTS ONLY	S.R.O.
ROADS	
IMPROVED ROADS	
KING'S HIGHWAYS	
RAILWAYS	
POWER LINES	
MARSH OR MUSKEG	
MINES	

NOTES

Reserve Flooding Rights to 903' Contour to H.E.P.C. on Frederick House River.

All Farm Locations Sold After Oct. 27, 1942 Cover Surface Rights Only.

All Mining Claims Staked After May 21, 1945 Cover Mining Rights Only.

PLAN NO. M-297

DEPARTMENT OF MINES
—ONTARIO—

297

M-297

VI

V

IV

P. 22850

P. 22814

P. 33400

P. 33401

P. 22962

P. 22973

P. 34736

P. 34737

P. 34739

P. 34735

P. 34738

P. 34740

P. 22631

P. 22632

P. 22629

P. 22691

P. 22633

P. 22634

P. 33092

P. 21639

P. 33089

P. 21640

P. 30478

P. 30435

P. 30437

P. 30436

P. 32952

P. 32953

P. 30441

P. 30439

P. 32951

P. 32954

P. 30442

P. 33440

P. 32955

P. 32169

P. 32170

P. 32956

P. 32171

P. 32172

P. 32161

P. 32162

P. 32164

P. 32163

P. 32165

P. 96081

P. 32166

P. 32160

P. 32168

P. 32167

P. 32003

P. 32004

P. 20068

P. 20069

P. 20280

P. 20281

P. 20479

P. 20282

P. 6531

P. 20002

P. 2479

P. 13694

P. 20003

P. 24792

P. 19994

P. 19995

P. 20204

P. 20202

P. 20205

P. 20203

P. 2361

P. 29325

P. 29330

P. 30380

P. 30379

P. 30381

P. 30378

P. 26151

P. 26150

School

School

Frederick House

Night Hawk L.

L.O.

12 11 10 9 8 7 6 5 4 3 2 1

MAP SYMBOLOGY

- Aerial Cableway
- Boundary
  - International
  - Interprovincial
  - District, Township Indian Reserve
  - Approximate
  - Lot, Concession
  - Approximate
  - Park Boundary
- Bridge
- Road, Railroad
- Building
- Chimney
- Cliff, Pit, Pile
- Contours (e.g. 68)
  - Interpolated
  - Approximate
  - Depression
- Control Points
  - Horizontal (e.g. △ 017 74051)
  - Vertical (e.g. ⊙ 300.02)
- Culvert
- Falls
  - Double line river
- Fence, Hedge, Wall
- Feature Outline (Construction features, etc.)
- Flooded Land
- Lock
- Marsh or Swamp
- Mast
- Mine Head Frame
- Outcrop
- Pipeline (above ground)
- Railroad
  - Single Track
  - Double Track
  - Abandoned
  - Turntable
- Road
  - Highway, County Township
  - Access (road of doubtful maintenance or significant driveway)
  - Trail, Bush Road (portage, etc.)
- Rapids
  - Double line river with multiple rapids
  - Double line river with multiple rapids
- Reservoir
- River, Stream, Canal
  - Approximate perennial
  - Direction of flow
- Rock
  - Significant
  - Shoal
- Spot Elevation (lake elevations) -300.0
- Tower
- Transmission Line
  - Poles
  - Pylons
- Tunnel
- Utility Poles
- Wharf, Dock, Pier
- Wooded Area

AREAS WITHDRAWN FROM DISPOSITION

M.R.O. – MINING RIGHTS ONLY
S.R.O. – SURFACE RIGHTS ONLY
M.+ S. – MINING AND SURFACE RIGHTS

Description	Order No.	Date	Disposition	File

THE INFORMATION THAT APPEARS ON THIS MAP HAS BEEN COMPILED FROM VARIOUS SOURCES, AND ACCURACY IS NOT GUARANTEED. THOSE WISHING TO STAKE MINING CLAIMS SHOULD CONSULT WITH THE MINING RECORDER, MINISTRY OF NORTHERN DEVELOPMENT AND MINES, FOR ADDITIONAL INFORMATION ON THE STATUS OF THE LANDS SHOWN HEREON.

EVELYN TWP.

HOYLE TWP.

DUGWAL

GERMAN TWP.

CODY TWP.

Keyson

Hoyle

Beaver Dam

HWY 610

HWY 101

O.N.R.

Frederick House River

Matheson Creek

Porcupine

Aroon

Ontario Northland Railway

HWY 610

HWY 101

PART

(4 UNITS)

(6 UNITS)

(2 UNITS)

(3 UNITS)

LEGEND

- HIGHWAY AND ROUTE No.
- OTHER ROADS
- TRAILS
- SURVEYED LINES:
  - TOWNSHIPS, BASE LINES, ETC.
  - LOTS, MINING CLAIMS, PARCELS, ETC.
- UNSURVEYED LINES:
  - LOT LINES
  - PARCEL BOUNDARY
  - MINING CLAIMS ETC.
- RAILWAY AND RIGHT OF WAY
- UTILITY LINES
- NON-PERENNIAL STREAM
- FLOODING OR FLOODING RIGHTS
- SUBDIVISION OR COMPOSITE PLAN
- RESERVATIONS
- ORIGINAL SHORELINE
- MARSH OR MUSKEG
- MINES
- TRAVERSE MONUMENT

DISPOSITION OF CROWN LANDS

TYPE OF DOCUMENT	SYMBOL
PATENT, SURFACE & MINING RIGHTS	●
" , SURFACE RIGHTS ONLY	◒
" , MINING RIGHTS ONLY	◒
LEASE, SURFACE & MINING RIGHTS	■
" , SURFACE RIGHTS ONLY	■
" , MINING RIGHTS ONLY	■
LICENCE OF OCCUPATION	▼
ORDER-IN-COUNCIL	OC
RESERVATION	⊕
CANCELLED	⊖
SAND & GRAVEL	Ⓢ

NOTE: MINING RIGHTS IN PARCELS PATENTED PRIOR TO MAY 6, 1913, VESTED IN ORIGINAL PATENTEE BY THE PUBLIC LANDS ACT, R.S.O. 1970, CHAP. 380, SEC. 63, SUBSEC 1.

500 0 1000 Metres
10 0 10 20 30 40 50 60 70 Chains
500 0 1000 2000 3000 4000 5000 Feet

SCALE 1:20 000
GRID ZONE : 17

NOTES

FLOODING RIGHTS ON THE FREDERICK HOUSE RIVER TO 903' CONTOUR RESERVED TO H.E.P.C.

(A) FLOODING RIGHTS RESERVED TO DUCKS UNLIMITED (FILE #M890.00057) OCTOBER 31, 1988

(C) ~~THIS TWP. IS SUBJECT TO FOREST ACTIVITIES IN 1992/93. FURTHER INFORMATION AVAILABLE ON FILE.~~

LUP PENDING LAND USE PERMIT - - MAR. 18/92

RB PENDING APPLICATION UNDER THE PUBLIC LANDS ACT NOTICE RECEIVED 92-NOV-17 (AGRICULTURAL)

LUP APPLICATION PENDING UNDER PUBLIC LANDS ACT NOTICE RECEIVED 93-MAR-30 (SNOWMOBILE TRAIL)

(A) ~~THIS TWP. IS SUBJECT TO FOREST ACTIVITY IN 1994/95 FURTHER INFORMATION AVAILABLE ON FILE.~~

* – APPLICATION TO RECORD AMENDED

TOWNSHIP

MATHESON

M.N.R. ADMINISTRATIVE DISTRICT
TIMMINS
MINING DIVISION
PORCUPINE
LAND TITLES / REGISTRY DIVISION
COCHRANE

PROVINCIAL RECORDING OFFICE - SUDBURY
DATE OF ISSUE MAY 19 1998

Ministry of Natural Resources — Land Management Branch — Ontario

ORIGINAL COMPILATION	JULY 1984	Number G-3982
ACTIVATED JULY 7, 1992 BY D.C.		
REVISED		
CHECKED BY G.W.		

corr Ap 97