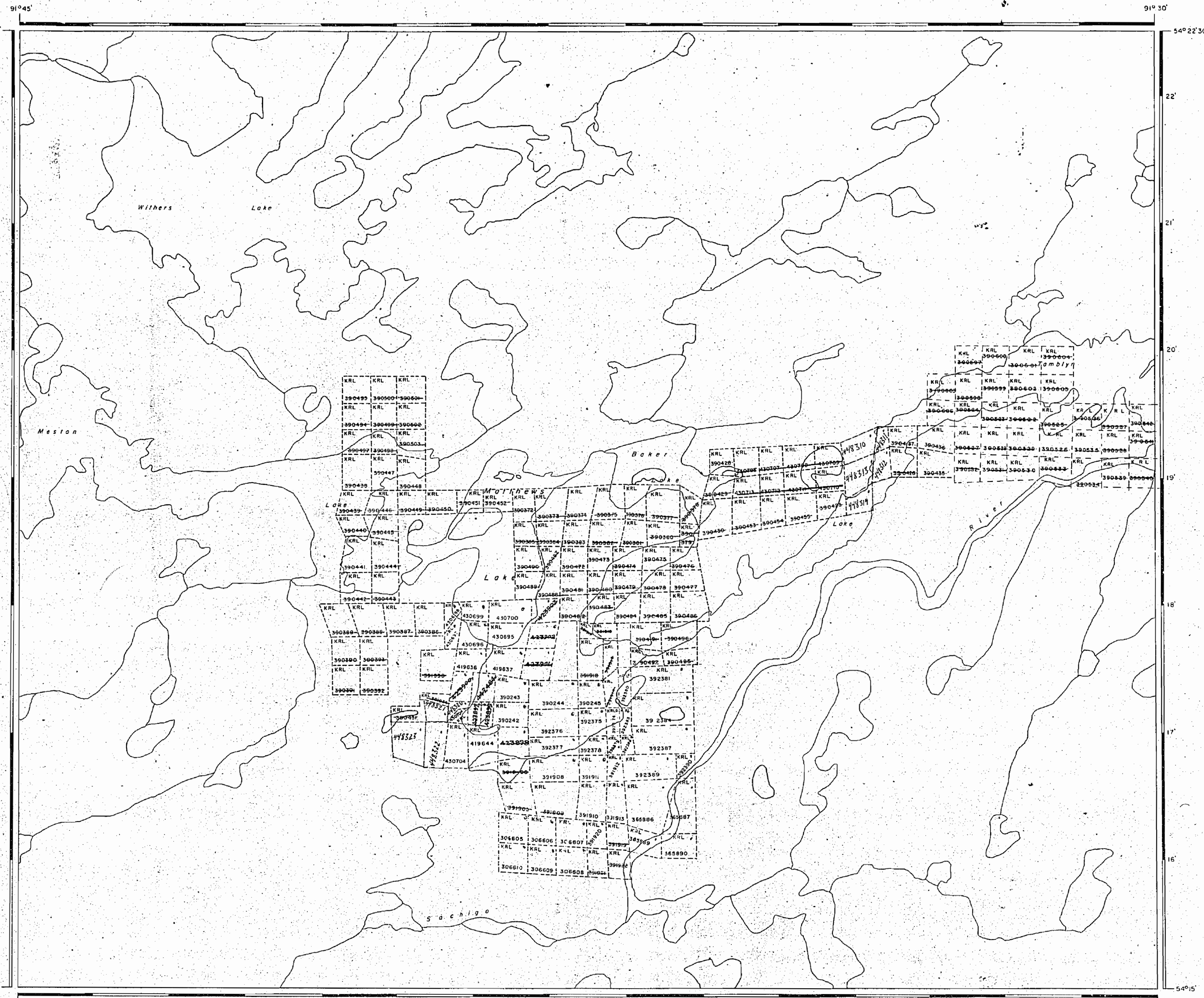


GUMMER LAKE M.3308

AREA OF  
**MATTHEWS LAKE**  
 DISTRICT OF KENORA  
 PATRICIA PORTION  
 RED LAKE MINING DIVISION  
 SCALE: 1-INCH = 40 CHAINS



HANSON RIVER M.3281

STABLES LAKE M.3277


LEGEND

- PATENTED LAND Ⓟ or Ⓠ
- PATENTED FOR SURFACE RIGHTS ONLY Ⓡ
- LEASES Ⓢ
- LICENSE OF OCCUPATION L.O.
- CROWN LAND SALE C.S.
- LOCATED LAND Loc.
- CANCELLED C.
- MINING RIGHTS ONLY M.R.O.
- SURFACE RIGHTS ONLY S.R.O.
- HIGHWAY & ROUTE No. 17
- ROADS —
- TRAILS - - -
- RAILWAYS = = =
- POWER LINES — — —
- MARSH OR MUSKEG ~ ~ ~
- MINES \*

\*used only with summer resort locations or when space is limited

NOTES

400' Surface Rights Reservation Around the Shores of All Lakes and Rivers



NATIONAL TOPOGRAPHIC SERIES 53J5

PLAN NO. M.2135

ONTARIO  
 MINISTRY OF NATURAL RESOURCES  
 SURVEYS AND MAPPING BRANCH

WINTERS LAKE M.3291



GUMMER LAKE G-2059

REFERENCES

AREAS WITHDRAWN FROM DISPOSITION

M.R.O. - MINING RIGHTS ONLY  
 S.R.O. - SURFACE RIGHTS ONLY  
 M+S. - MINING AND SURFACE RIGHTS

Description	Order No.	Date	Disposition	File

LEGEND

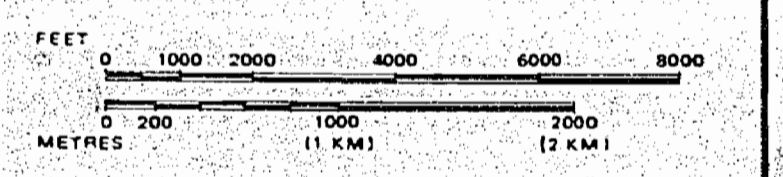
HIGHWAY AND ROUTE No.	
OTHER ROADS	
TRAILS	
SURVEYED LINES:	
TOWNSHIPS, BASE LINES, ETC.	
LOTS, MINING CLAIMS, PARCELS, ETC.	
UNSURVEYED LINES:	
LOT LINES	
PARCEL BOUNDARY	
MINING CLAIMS ETC.	
RAILWAY AND RIGHT OF WAY	
UTILITY LINES	
NON-PERENNIAL STREAM	
FLOODING OR FLOODING RIGHTS	
SUBDIVISION OR COMPOSITE PLAN	
RESERVATIONS	
ORIGINAL SHORELINE	
MARSH OR MUSKEG	
MINES	
TRAVERSE MONUMENT	

DISPOSITION OF CROWN LANDS


TYPE OF DOCUMENT	SYMBOL
PATENT, SURFACE & MINING RIGHTS	
" SURFACE RIGHTS ONLY	
" MINING RIGHTS ONLY	
LEASE, SURFACE & MINING RIGHTS	
" SURFACE RIGHTS ONLY	
" MINING RIGHTS ONLY	
LICENCE OF OCCUPATION	
ORDER-IN-COUNCIL	
RESERVATION	
CANCELLED	
SAND & GRAVEL	

NOTE: MINING RIGHTS IN PARCELS PATENTED PRIOR TO MAY 6, 1913, VESTED IN ORIGINAL PATENTEE BY THE PUBLIC LANDS ACT, R.S.O. 1970, CHAP. 380, SEC. 63, SUBSEC. 1.

SCALE: 1 INCH = 40 CHAINS

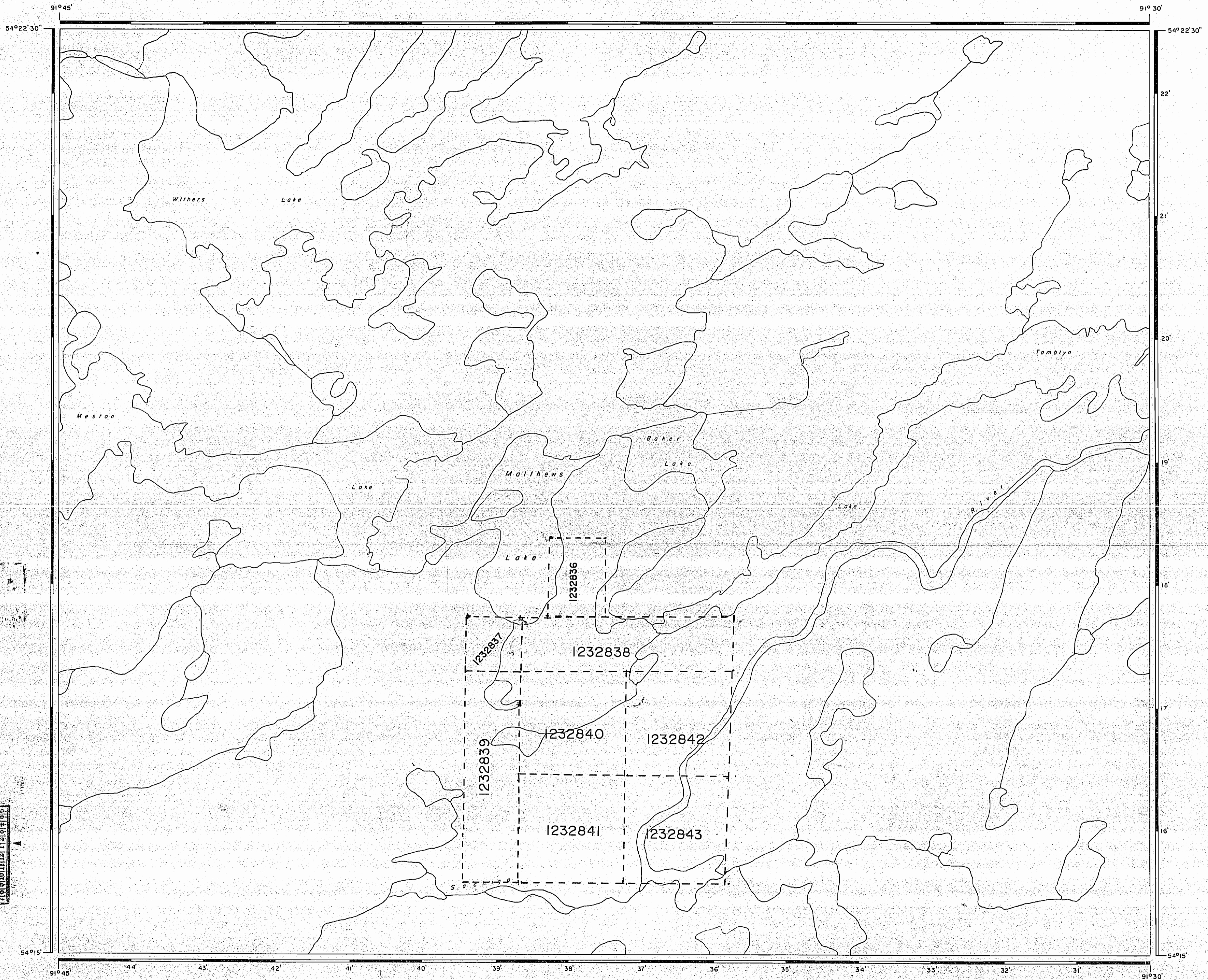


AREA  
**MATTHEWS LAKE**  
 M.N.R. ADMINISTRATIVE DISTRICT  
**SIoux LOOKOUT**  
 MINING DIVISION  
**RED LAKE**  
 LAND TITLES / REGISTRY DIVISION  
**KENORA / PATRICIA**



Date: MARCH, 1983  
 Number: **G-2118**

THE INFORMATION THAT APPEARS ON THIS MAP HAS BEEN COMPILED FROM VARIOUS SOURCES, AND ACCURACY IS NOT GUARANTEED. THOSE WISHING TO STAKE MINING CLAIMS SHOULD CONSULT WITH THE MINING RECORDER, MINISTRY OF NORTHERN DEVELOPMENT AND MINES, FOR ADDITIONAL INFORMATION ON THE STATUS OF THE LANDS SHOWN HEREON.



HANSON RIVER G-2062

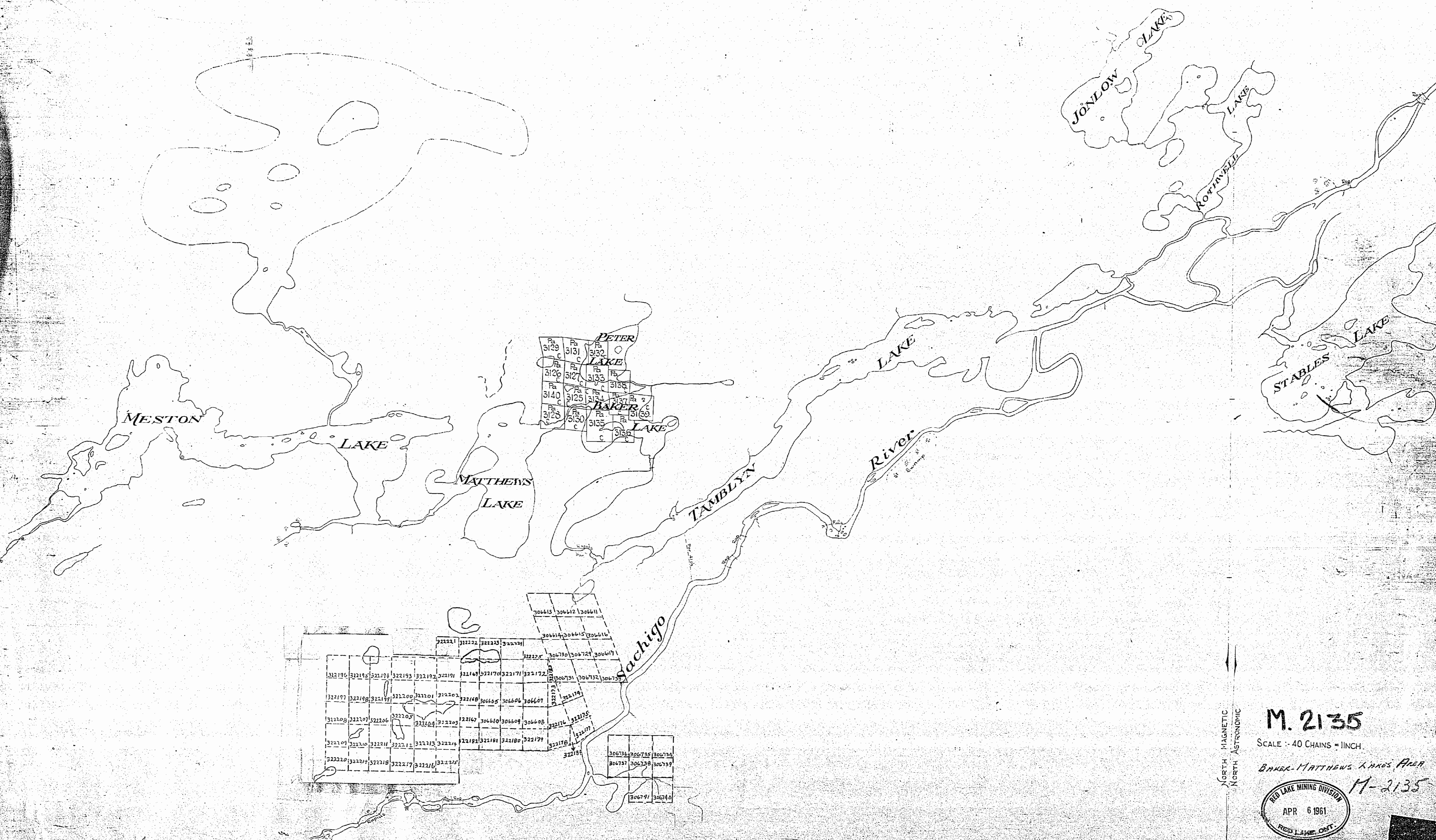
STABLES LAKE G-2224

RECEIVED  
 APR 22 1983  
 789 10 11 13 1 2 3 4 5 6

WINTERS LAKE G-2269



2135



NORTH MAGNETIC  
 NORTH ASTRONOMIC

M. 2135

SCALE - 40 CHAINS = 1 INCH.

BAKER-MATTHEWS LAKES AREA

RED LAKE MINING DIVISION  
 APR 6 1961  
 RED LAKE ONT.

M-2135







2135

GUMMER LAKE M.3308

AREA OF  
**MATTHEWS**  
**LAKE**

DISTRICT OF  
KENORA  
PATRICIA PORTION  
RED LAKE  
MINING DIVISION

SCALE: 1-INCH = 40 CHAINS

**LEGEND**

- PATENTED LAND P or
- PATENTED FOR SURFACE RIGHTS ONLY P or
- LEASES L
- LICENSE OF OCCUPATION L.O.
- CROWN LAND SALE C.S.
- LOCATED LAND Loc.
- CANCELLED C.
- MINING RIGHTS ONLY M.R.O.
- SURFACE RIGHTS ONLY S.R.O.
- HIGHWAY & ROUTE No.
- ROADS
- TRAILS
- RAILWAYS
- POWER LINES
- MARSH OR MUSKEG
- MINES

\*used only with summer resort locations or when space is limited

**NOTES**

400' Surface Rights Reservation Around the Shores of All Lakes and Rivers

RED LAKE  
MINING DIV.  
**RECEIVED**  
SEP 4 1974  
AM PM  
7 18 19 10 11 12 1 12 3 4 5 6

DATE OF ISSUE  
AUG 30 1974

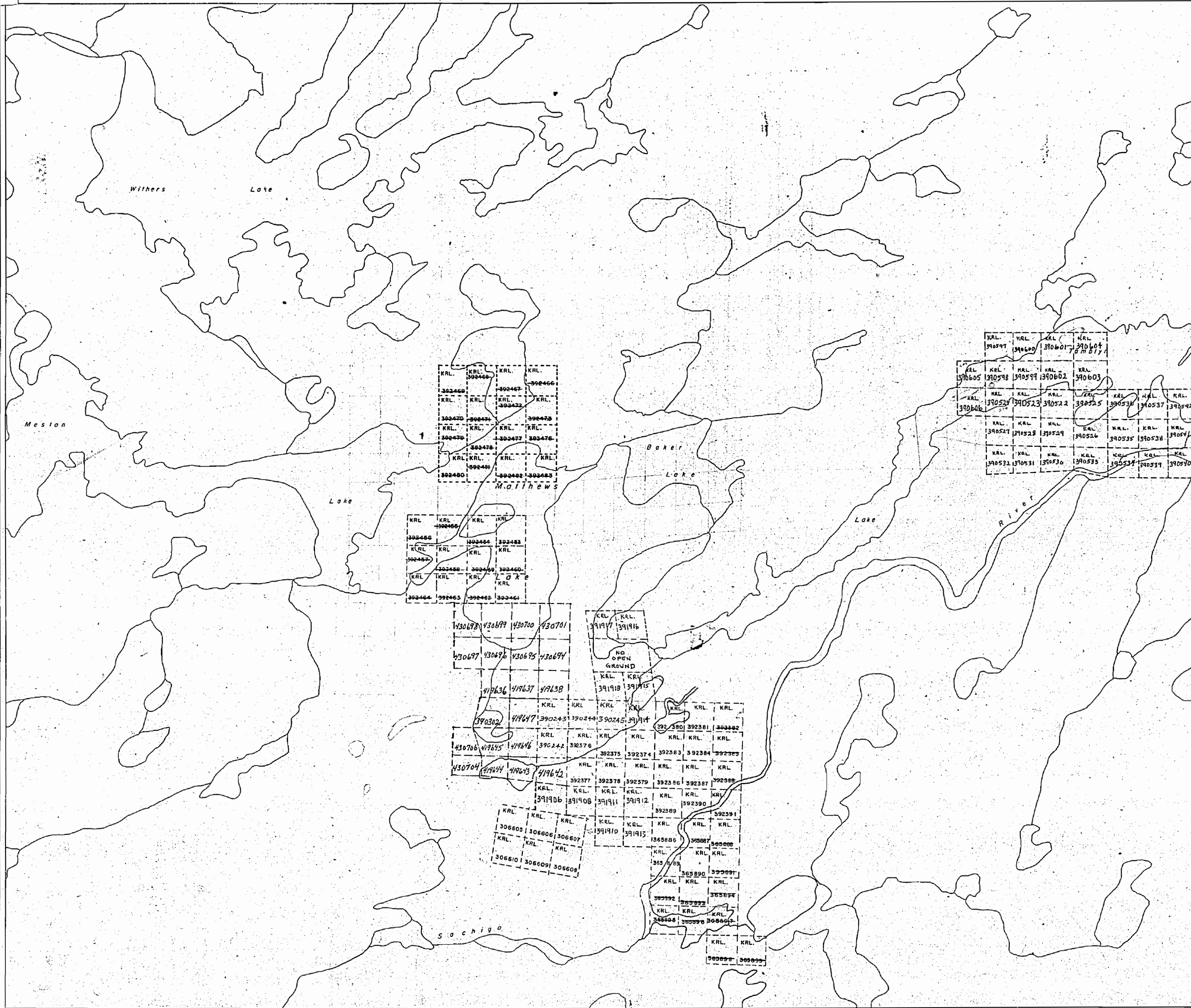
NATIONAL TOPOGRAPHIC SERIES 53J5

PLAN NO. **M.2135**

ONTARIO  
MINISTRY OF NATURAL RESOURCES  
SURVEYS AND MAPPING BRANCH

HANSON RIVER M.3281

STABLES LAKE M.3277



WINTERS LAKE M.3291



AREA OF  
**MATTHEWS  
LAKE**

DISTRICT OF  
KENORA  
PATRICIA PORTION  
RED LAKE  
MINING DIVISION

SCALE: 1-INCH = 40 CHAINS


**LEGEND**

- PATENTED LAND ⊙ or ●
- PATENTED FOR SURFACE RIGHTS ONLY ⊙ or ●
- LEASES ⊙
- LICENSE OF OCCUPATION L.O.
- CROWN LAND SALE C.S.
- LOCATED LAND Loc.
- CANCELLED C.
- MINING RIGHTS ONLY M.R.O.
- SURFACE RIGHTS ONLY S.R.O.
- HIGHWAY & ROUTE No. — 17 —
- ROADS — — —
- TRAILS - - - - -
- RAILWAYS = = = = =
- POWER LINES — — — — —
- MARSH OR MUSKEG ~ ~ ~ ~ ~
- MINES X

\*used only with summer resort locations or when space is limited.

**NOTES**

400' Surface Rights Reservation Around the Shores of All Lakes and Rivers



NATIONAL TOPOGRAPHIC SERIES 53J5

PLAN NO. **M.2135**

MINISTRY OF  
NATURAL RESOURCES  
ONTARIO

HANSON RIVER M.3281

STABLES LAKE M.3277

