

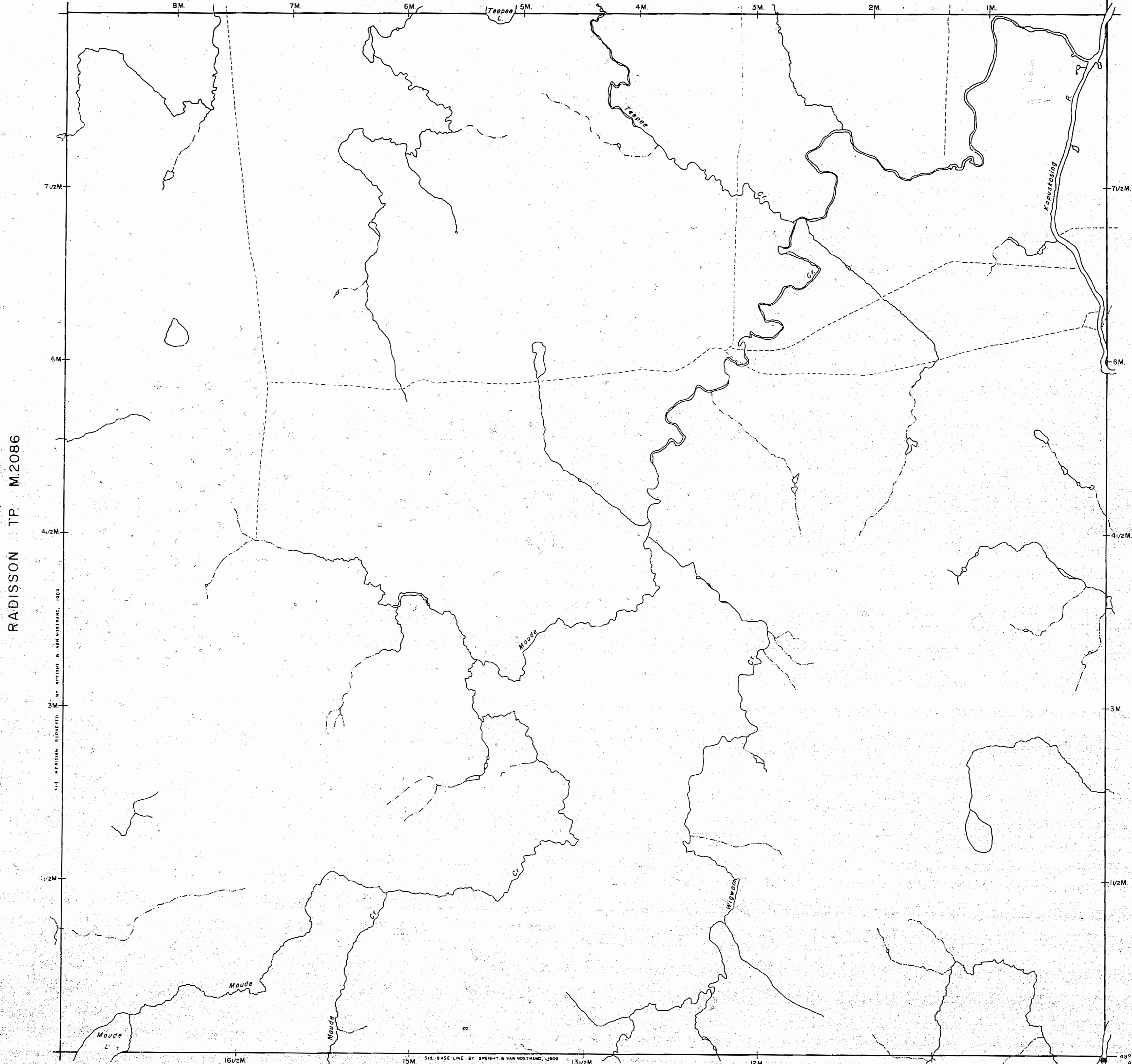
NOTES

400' surface rights reservation along the shores of all lakes and rivers.

AREAS WITHDRAWN FROM STAKING

| S.R. - Surface Rights | M.R. - Mining Rights | | | |
|-----------------------|----------------------|------|-------------|------|
| Sec. | Order No. | Date | Disposition | File |
| | | | | |

OSCAR TP. M.1040

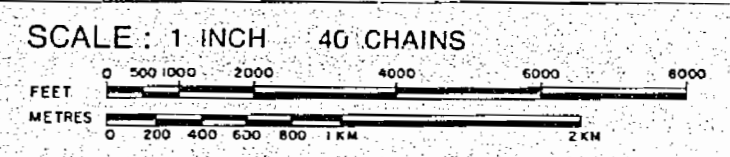


LEGEND

| | |
|------------------------------------|--|
| HIGHWAY AND ROUTE No. | |
| OTHER ROADS | |
| TRAILS | |
| SURVEYED LINES: | |
| TOWNSHIPS, BASE LINES, ETC. | |
| LOTS, MINING CLAIMS, PARCELS, ETC. | |
| UNSURVEYED LINES: | |
| LOT LINES | |
| PARCEL BOUNDARY | |
| MINING CLAIMS ETC. | |
| RAILWAY AND RIGHT OF WAY | |
| UTILITY LINES | |
| NON-PERENNIAL STREAM | |
| FLOODING OR FLOODING RIGHTS | |
| SUBDIVISION | |
| ORIGINAL SHORELINE | |
| MARSH OR MUSKEG | |
| MINES | |

DISPOSITION OF CROWN LANDS

| TYPE OF DOCUMENT | SYMBOL |
|---------------------------------|--------|
| PATENT, SURFACE & MINING RIGHTS | |
| " SURFACE RIGHTS ONLY | |
| " MINING RIGHTS ONLY | |
| LEASE, SURFACE & MINING RIGHTS | |
| " SURFACE RIGHTS ONLY | |
| " MINING RIGHTS ONLY | |
| LICENCE OF OCCUPATION | |
| CROWN LAND SALE | C.S. |
| ORDER-IN-COUNCIL | OC |
| RESERVATION | |
| CANCELLED | |
| SAND & GRAVEL | |



| | |
|-------|----------|
| ACRES | HECTARES |
| 40 | 16 |

TOWNSHIP
MAUDE
 DISTRICT
 ALGOMA
 MINING DIVISION
 PORCUPINE
Revised May 2/80
 Ministry of Natural Resources
 Ontario
 Surveys and Mapping Branch
 Date JUNE, 25, 75 Plan No.
 National Topographical Series

M.3384

CLOUSTON TP. M.3382

NOTES

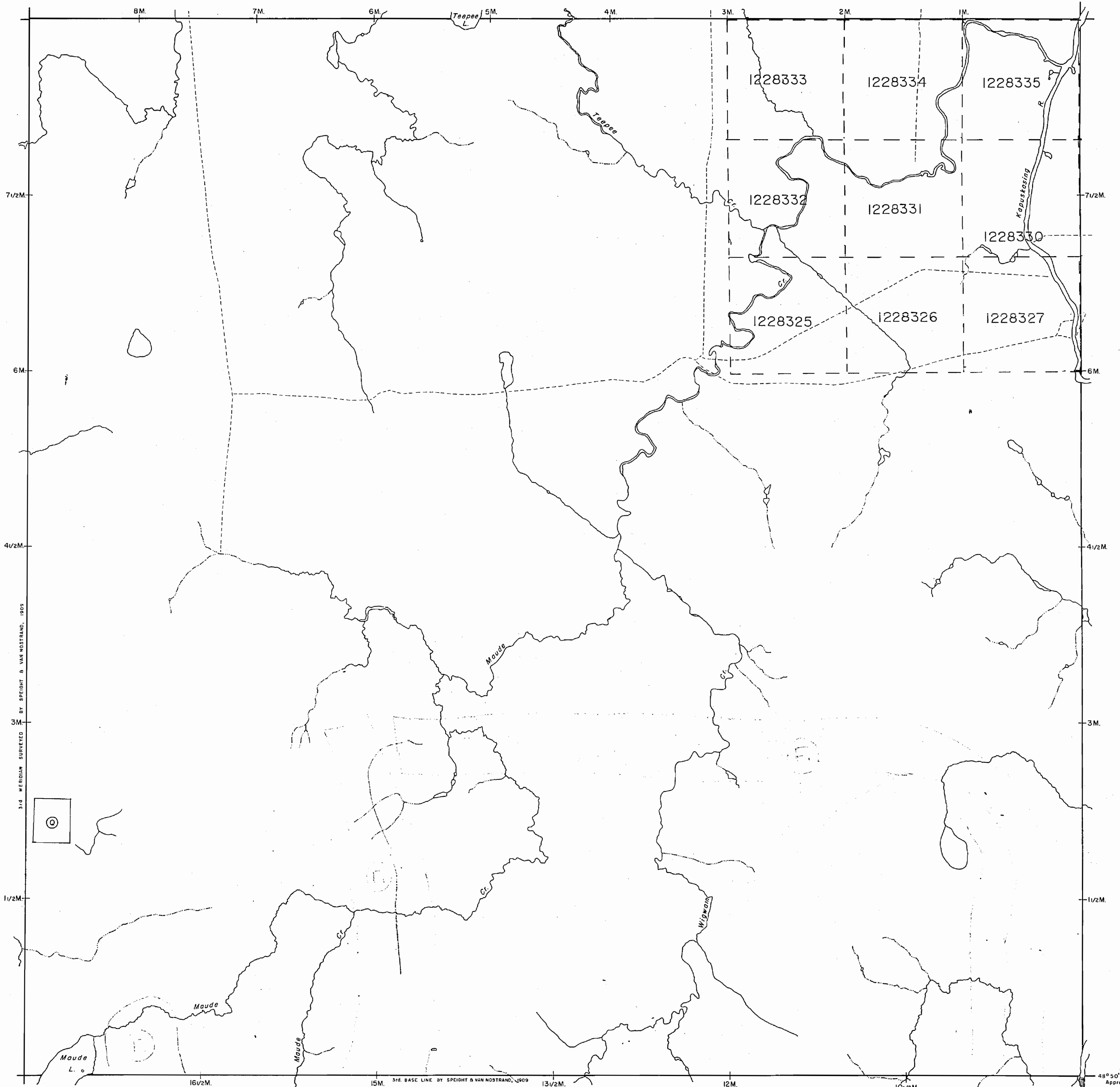
400' surface rights reservation along the shores of all lakes and rivers.

Ⓞ PROPOSED QUARRY
NOTICE RECEIVED JULY 14, 1989

Ⓜ THIS TWP. IS SUBJECT TO FOREST ACTIVITY IN 1995/96.
FURTHER INFORMATION AVAILABLE ON FILE.

Proposed Quarry

OSCAR TWP. G-



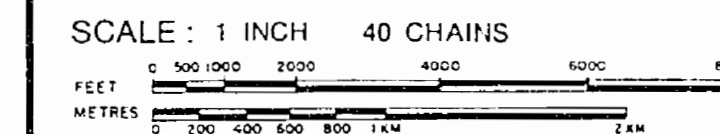
THE INFORMATION THAT APPEARS ON THIS MAP HAS BEEN COMPILED FROM VARIOUS SOURCES, AND ACCURACY IS NOT GUARANTEED. THOSE WISHING TO STAKE MINING CLAIMS SHOULD CONSULT WITH THE MINING RECORDER, MINISTRY OF NORTHERN DEVELOPMENT AND MINES, FOR ADDITIONAL INFORMATION ON THE STATUS OF THE LANDS SHOWN HEREON.

LEGEND

| | |
|--|--|
| HIGHWAY AND ROUTE No. | |
| OTHER ROADS | |
| TRAILS | |
| SURVEYED LINES: TOWNSHIPS, BASE LINES, ETC. LOTS, MINING CLAIMS, PARCELS, ETC. | |
| UNSURVEYED LINES: LOT LINES PARCEL BOUNDARY MINING CLAIMS ETC. | |
| RAILWAY AND RIGHT OF WAY | |
| UTILITY LINES | |
| NON-PERENNIAL STREAM | |
| FLOODING OR FLOODING RIGHTS | |
| SUBDIVISION | |
| ORIGINAL SHORELINE | |
| MARSH OR MUSKEG | |
| MINES | |

DISPOSITION OF CROWN LANDS

| TYPE OF DOCUMENT | SYMBOL |
|---------------------------------|--------|
| PATENT, SURFACE & MINING RIGHTS | |
| SURFACE RIGHTS ONLY | |
| MINING RIGHTS ONLY | |
| LEASE, SURFACE & MINING RIGHTS | |
| SURFACE RIGHTS ONLY | |
| MINING RIGHTS ONLY | |
| LICENCE OF OCCUPATION | |
| CROWN LAND SALE | CS |
| ORDER-IN-COUNCIL | OC |
| RESERVATION | |
| CANCELLED | |
| SAND & GRAVEL | |



| | |
|-------|----------|
| ACRES | HECTARES |
| 40 | 16 |

TOWNSHIP
MAUDE
M.N.R. ADMINISTRATIVE DISTRICT
HEARST
MINING DIVISION
PORCUPINE
LAND TITLES / REGISTRY DIVISION
ALGOMA

Ministry of Natural Resources Ontario
Ministry of Northern Development and Mines

Date: APRIL 27, 1992

Number

ACTUAL MAP 19, 1992
BY D.C. [Signature]

G-903

DATE OF ISSUE

JAN 16 1998

PROVINCIAL RECORDING
OFFICE - SUDBURY

CLOUSTON TWP. G-865

RADISSON TWP. G-923

ALLENBY TWP. G-

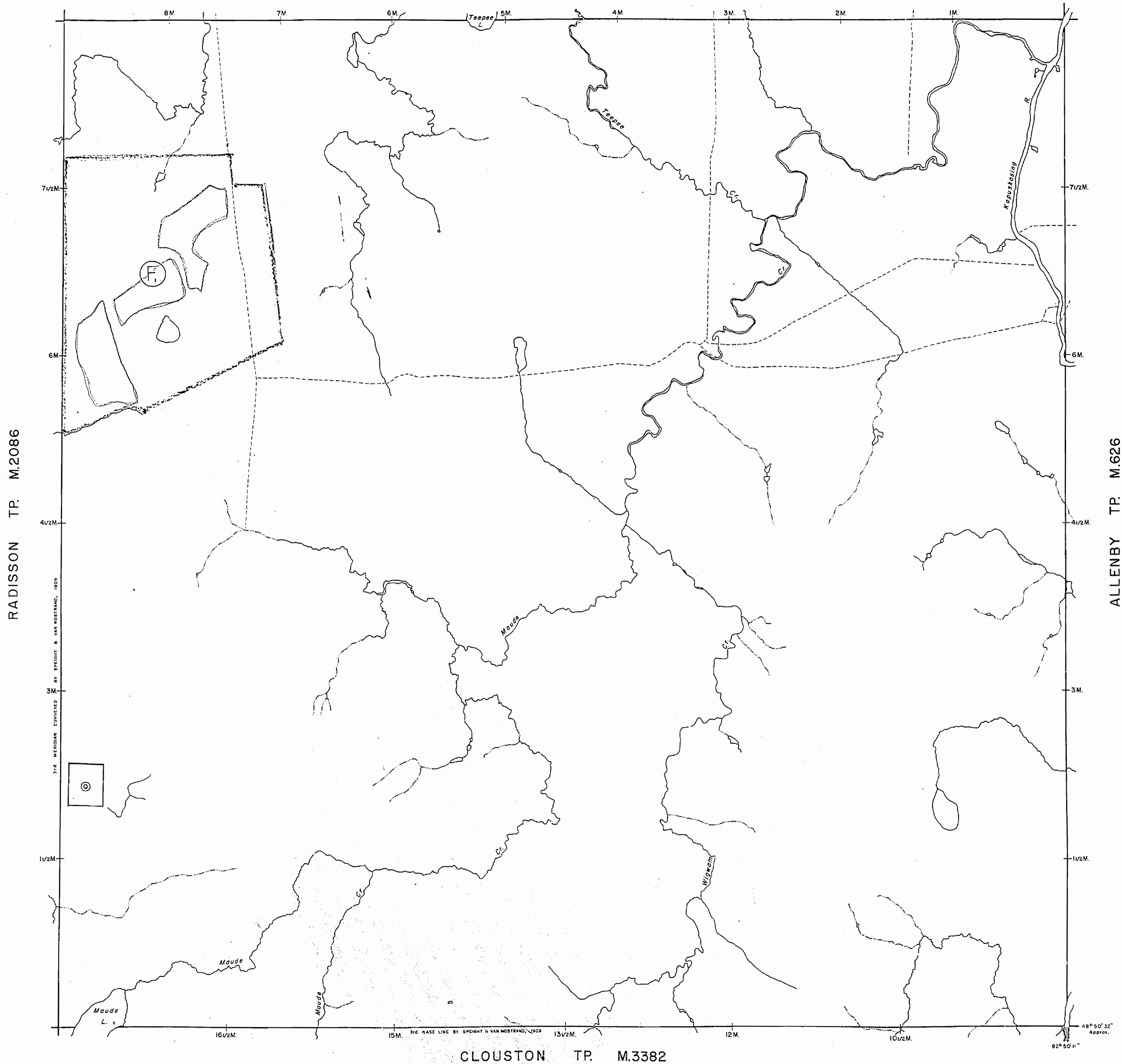
NOTES

400' surface rights reservation along the shores of all lakes and rivers.

Ⓞ PROPOSED QUARRY NOTICE RECEIVED JULY 14, 1989

Ⓣ THIS TWP. IS SUBJECT TO FOREST ACTIVITIES IN 1990. FURTHER INFORMATION AVAILABLE ON FILE.

OSCAR TP. M.1040



LEGEND

| | |
|--|--|
| HIGHWAY AND ROUTE No. | |
| OTHER ROADS | |
| TRAILS | |
| SURVEYED LINES: TOWNSHIPS, BASE LINES, ETC. LOTS, MINING CLAIMS, PARCELS, ETC. | |
| UNSURVEYED LINES: LOT LINES PARCEL BOUNDARY MINING CLAIMS ETC. | |
| RAILWAY AND RIGHT OF WAY | |
| UTILITY LINES | |
| NON-PERENNIAL STREAM | |
| FLOODING OR FLOODING RIGHTS | |
| SUBDIVISION | |
| ORIGINAL SHORELINE | |
| MARSH OR MUSKEG | |
| MINES | |

DISPOSITION OF CROWN LANDS

| TYPE OF DOCUMENT | SYMBOL |
|---------------------------------|--------|
| PATENT, SURFACE & MINING RIGHTS | |
| " SURFACE RIGHTS ONLY | |
| " MINING RIGHTS ONLY | |
| LEASE, SURFACE & MINING RIGHTS | |
| " SURFACE RIGHTS ONLY | |
| " MINING RIGHTS ONLY | |
| LICENCE OF OCCUPATION | |
| CROWN LAND SALE | C.S. |
| ORDER-IN-COUNCIL | OC |
| RESERVATION | |
| CANCELLED | |
| SAND & GRAVEL | |

SCALE: 1 INCH = 40 CHAINS

FEET 0 1000 2000 4000 8000 16000

METRES 0 200 400 600 800 1000 1200

| ACRES | HECTARES |
|-------|----------|
| 40 | 16 |

TOWNSHIP *MAP REPLACED*
MAUDE *1972*

DISTRICT
ALGOMA

MINING DIVISION
PORCUPINE

Ministry of Natural Resources

Ontario Surveys and Mapping Branch

Date JUNE, 25, 75 Plan No.

National Topographical Series

M.3384

CLOUSTON TP. M.3382

NOTES

400' surface rights reservation along the shores of all lakes and rivers.

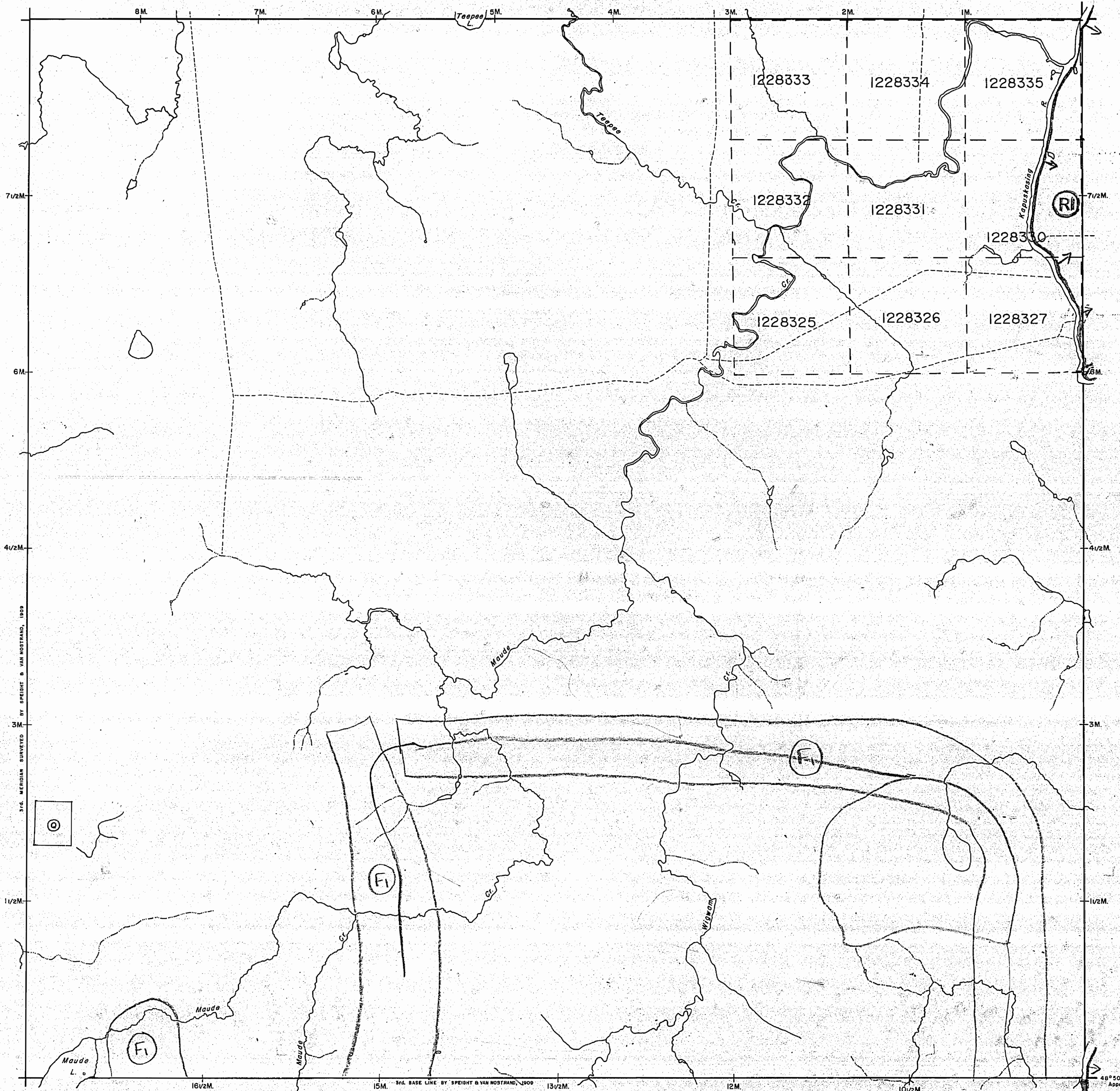
(R) APPLICATION PENDING UNDER P.L.A. - S.R.O.

(Q) PROPOSED QUARRY
NOTICE RECEIVED JULY 14, 1989

(F) THIS TWP. IS SUBJECT TO FOREST ACTIVITY IN 1995/96.
FURTHER INFORMATION AVAILABLE ON FILE.

Proposed Lumber Road

OSCAR TWP. G-



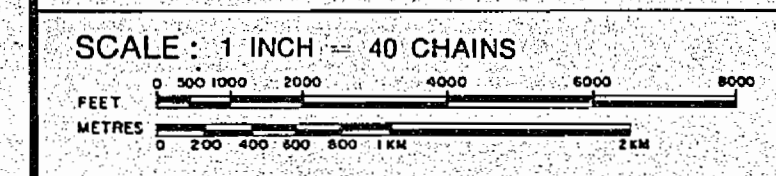
THE INFORMATION THAT APPEARS ON THIS MAP HAS BEEN COMPILED FROM VARIOUS SOURCES, AND ACCURACY IS NOT GUARANTEED. THOSE WISHING TO STAKE MINING CLAIMS SHOULD CONSULT WITH THE MINING RECORDER, MINISTRY OF NORTHERN DEVELOPMENT AND MINES, FOR ADDITIONAL INFORMATION ON THE STATUS OF THE LANDS SHOWN HEREON.

LEGEND

| | |
|--|--|
| HIGHWAY AND ROUTE No. | |
| OTHER ROADS | |
| TRAILS | |
| SURVEYED LINES: TOWNSHIPS, BASE LINES, ETC. LOTS, MINING CLAIMS, PARCELS, ETC. | |
| UNSURVEYED LINES: LOT LINES PARCEL BOUNDARY MINING CLAIMS ETC. | |
| RAILWAY AND RIGHT OF WAY | |
| UTILITY LINES | |
| NON-PERENNIAL STREAM | |
| FLOODING OR FLOODING RIGHTS | |
| SUBDIVISION | |
| ORIGINAL SHORELINE | |
| MARSH OR MUSKEG | |
| MINES | |

DISPOSITION OF CROWN LANDS

| TYPE OF DOCUMENT | SYMBOL |
|---------------------------------|--------|
| PATENT, SURFACE & MINING RIGHTS | |
| SURFACE RIGHTS ONLY | |
| MINING RIGHTS ONLY | |
| LEASE, SURFACE & MINING RIGHTS | |
| SURFACE RIGHTS ONLY | |
| MINING RIGHTS ONLY | |
| LICENCE OF OCCUPATION | |
| CROWN LAND SALE | |
| ORDER-IN-COUNCIL | |
| RESERVATION | |
| CANCELLED | |
| SAND & GRAVEL | |



| | |
|-------|----------|
| ACRES | HECTARES |
| 40 | 16 |

TOWNSHIP
MAUDE
M.N.R. ADMINISTRATIVE DISTRICT
HEARST
MINING DIVISION
PORCUPINE
LAND TITLES / REGISTRY DIVISION
ALGOMA

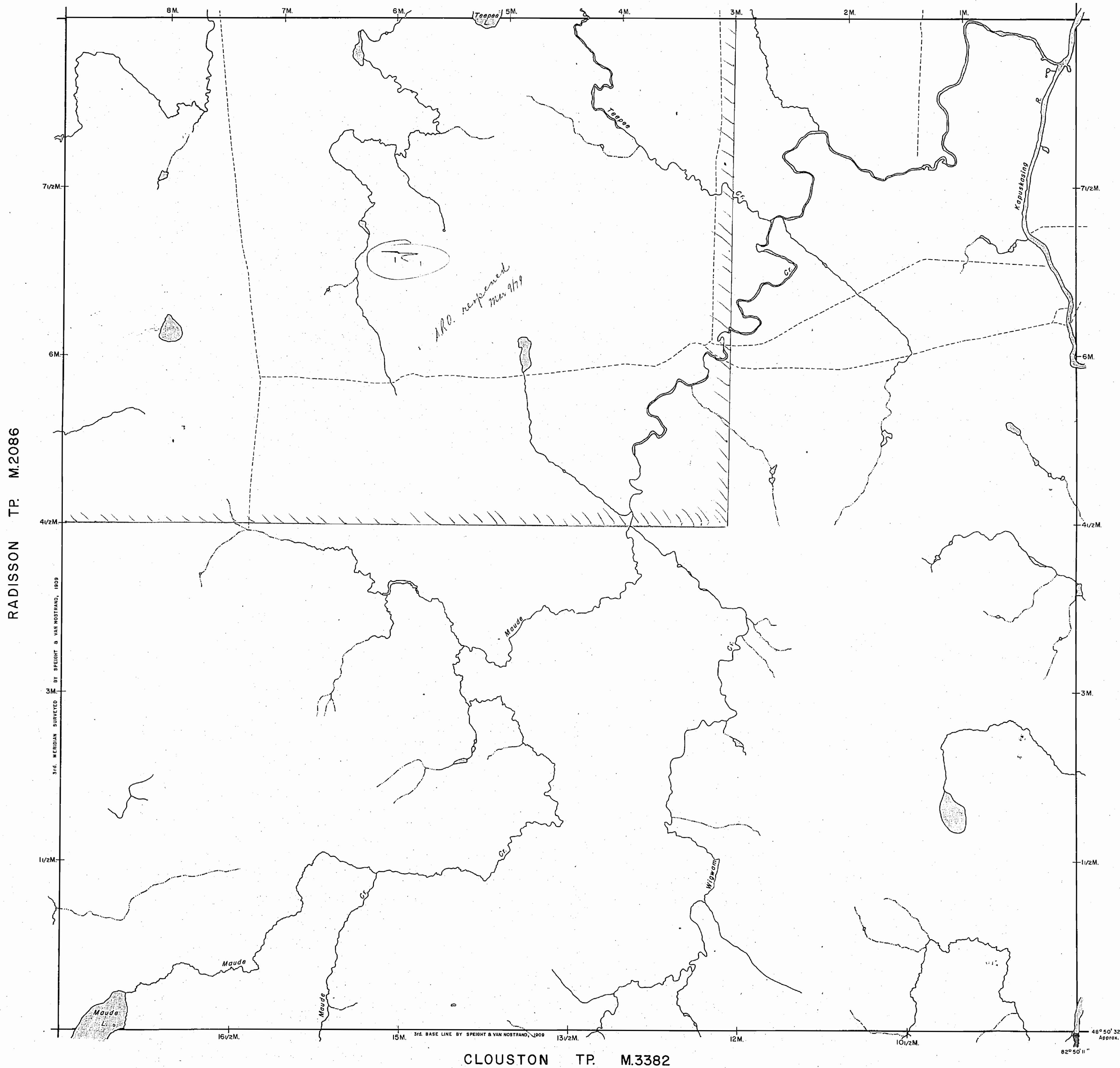
Ministry of Natural Resources
Ministry of Northern Development and Mines

Date: APRIL 27, 1992
Number: **G-903**
ACTIVATED MAY 19, 1992 BY DC
Checked by BB

NOTES

400' surface rights reservation along the shores of all lakes and rivers.

OSCAR TP. M.1040



RADISSON TP. M.2086

ALLENBY TR. M.626

CLOUSTON TP. M.3382

DATE OF ISSUE
AUG 20 1975

RECEIVED
AUG 26 1975
3:19:11 11211213141516

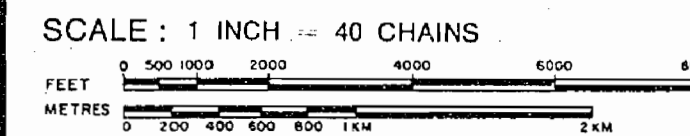
LEGEND

- HIGHWAY AND ROUTE No.
- OTHER ROADS
- TRAILS
- SURVEYED LINES:
 - TOWNSHIPS, BASE LINES, ETC.
 - LOTS, MINING CLAIMS, PARCELS, ETC.
- UNSURVEYED LINES:
 - LOT LINES
 - PARCEL BOUNDARY
 - MINING CLAIMS ETC.
- RAILWAY AND RIGHT OF WAY
- UTILITY LINES
- NON-PERENNIAL STREAM
- FLOODING OR FLOODING RIGHTS
- SUBDIVISION
- ORIGINAL SHORELINE
- MARSH OR MUSKEG
- MINES

DISPOSITION OF CROWN LANDS

| TYPE OF DOCUMENT | SYMBOL |
|---------------------------------|--------|
| PATENT, SURFACE & MINING RIGHTS | |
| " SURFACE RIGHTS ONLY | |
| " MINING RIGHTS ONLY | |
| LEASE, SURFACE & MINING RIGHTS | |
| " SURFACE RIGHTS ONLY | |
| " MINING RIGHTS ONLY | |
| LICENCE OF OCCUPATION | |
| CROWN LAND SALE | CS |
| ORDER-IN-COUNCIL | OC |
| RESERVATION | |
| CANCELLED | |
| SAND & GRAVEL | |

*SR.O. withdrawn from taking
Feb. 7, 1978, for prescribed term*



| ACRES | HECTARES |
|-------|----------|
| 40 | 16 |

TOWNSHIP
MAUDE
DISTRICT
ALGOMA
MINING DIVISION
PORCUPINE

Ministry of Natural Resources
Ontario Surveys and Mapping Branch

Date: JUNE, 25, 75
National Topographical Series
Plan No. **M.3384**